Submitted to
City of Phoenix

Submitted by
AECOM
7720 N 16th St, #100
Phoenix, AZ 85020

Phase I Environmental Site Assessment
Trailer Park
8930 North 3rd Street
Phoenix, Arizona 85020
Parcel Number: 160-50-079

for
City of Phoenix (EAS #8225)
Project No. ND30040038

AECOM No. 60488618
AAI Date: February 23, 2016
Final Report Date: March 9, 2016

AECOM
7720 North 16th Street, Suite 100
Phoenix, AZ 85020

(602) 371-1100 telephone
(602) 371-1615 fax

March 9, 2016

Mr. James Marshall
City of Phoenix
Street Transportation Department
Environmental Section
200 West Washington Street, 5th Floor
Phoenix, Arizona 85003

Re: Phase I Environmental Site Assessment
Trailer Park
8930 North 3rd Street
Phoenix, Arizona 85020
COP Project Number: ND30040038
AECOM Job No. 60488618

Dear Mr. Marshall:

In accordance with our proposal dated January 4, 2016, AECOM Technical Services, Inc. (AECOM) has completed a Phase I Environmental Site Assessment on the above-referenced property. The attached report summarizes the findings of this assessment.

We are pleased to be of service to City of Phoenix. Should you have any questions or if we may be of some additional service, please contact AECOM at (602) 371-1100.

Sincerely,
AECOM

Marianne Burrus
Project Environmental Scientist

Elizabeth Parker
Environmental Scientist

TABLE OF CONTENTS

Page

EXECUTIVE SUMMARY iv
1.0 INTRODUCTION 1
1.1 PURPOSE 1
1.2 SCOPE OF SERVICES 2
1.3 LIMITATIONS AND EXCEPTIONS 4
1.4 USER RELIANCE 5
1.5 DATA GAPS 5
1.6 PROJECT PERSONNEL 5
2.0 SITE DESCRIPTION 5
2.1 CURRENT GENERAL CHARACTERISTICS AND USE OF THE SITE 6
2.2 CURRENT GENERAL CHARACTERISTICS AND USE OF THE ADJACENT PROPERTIES 6
3.0 USER PROVIDED INFORMATION 6
3.1 TITLE RECORDS 6
3.2 ENVIRONMENTAL LIENS OR ACTIVITY AND USE LIMITATION 7
3.3 SPECIALIZED KNOWLEDGE AND REASONABLY ASCERTAINABLE INFORMATION 7
3.4 VALUATION REDUCTION FOR ENVIRONMENTAL ISSUES 7
3.5 OWNER, PROPERTY MANAGER, AND OCCUPANT INFORMATION 7
3.6 REASON FOR PERFORMING PHASE I 7
4.0 RECORDS REVIEW 7
4.1 STANDARD ENVIRONMENTAL RECORD SOURCES 7
4.1.1 Subject Property 10
4.1.2 Adjacent Properties 10
4.1.3 Surrounding Area 11
4.1.4 Vapor Encroachment 12
4.1.5 Unmapped Sites 12
4.2 ADDITIONAL ENVIRONMENTAL RECORD SOURCES 13
4.2.1 Building Records 13
4.2.2 Fire Department Records 13
4.2.3 MCESD 13
4.2.4 ADWR 14
4.3 PHYSICAL SETTING SOURCES 14
4.3.1 Topography 14
4.3.2 Geology 14
4.3.3 Hydrogeology 14
4.3.4 Soils 15
4.3.5 Flood Zones 15

4.3.6 Potential Waterways of the U.S. 15
4.4 HISTORICAL USE OF SITE AND ADJOINING PROPERTIES 15
4.4.1 Aerial Photographs 16
4.4.2 Historical Maps 17
4.4.3 Historical Title Report 17
4.4.4 City Directories 18
4.4.5 Archaeological Resources 19
4.4.6 Previous Assessment 19
4.4.7 Data Failures 19
5.0 SITE RECONNAISSANCE 19
5.1 METHODOLOGY AND LIMITING CONDITIONS 20
5.2 GENERAL SITE SETTING 20
5.3 HAZARDOUS SUBSTANCES AND WASTES 20
5.4 UNDERGROUND STORAGE TANKS (UST) AND ABOVEGROUND STORAGE TANKS (AST) 21
5.5 PCB-CONTAINING EQUIPMENT 21
5.6 SOLID WASTE 21
5.7 UTILITY AND SANITARY SEWER SYSTEMS INFORMATION 21
5.8 WATER WELLS AND MONITORING WELLS 21
5.9 STORMWATER DRAINAGE, DRYWELLS, AND WASTEWATER 22
5.10 REFRIGERANT-CONTAINING APPLIANCES 22
5.11 DRAINS AND SUMPS 22
5.12 PITS, PONDS, OR LAGOONS 22
5.13 OTHER POTENTIAL AREAS OF CONCERN 22
6.0 INTERVIEWS 22
6.1 CURRENT OWNER/REPRESENTATIVE 23
6.2 PREVIOUS OWNER 23
7.0 FINDINGS AND OPINIONS 23
7.1 RECOGNIZED ENVIRONMENTAL CONDITIONS 24
7.2 *DE MINIMIS* CONDITION 24
8.0 CONCLUSIONS AND RECOMMENDATIONS 24
9.0 REFERENCES 25
10.0 PREPARER SIGNATURES AND QUALIFICATIONS 26

LIST OF FIGURES

1 Site Location Map
2 Site Plan
3 Aerial Photograph

LIST OF APPENDICES

A Résumés
B User Provided Information
C EDR Database Report
D Agency Documentation
E Historical Title Report
F Archaeology Assessment Result
G Site Photographs

EXECUTIVE SUMMARY

AECOM Technical Services, Inc. (AECOM) was retained by the City of Phoenix to conduct a Phase I Environmental Site Assessment (ESA) on the trailer park property located at 8930 North 3rd Street in Phoenix, Maricopa County, Arizona (the "site" or "subject property"). This Phase I ESA was conducted in conjunction with the City of Phoenix project number ND30040038 and in accordance with AECOM's proposal to the City of Phoenix January 4, 2016 and the City of Phoenix Notice to Proceed dated February 16, 2016.

The Phase I ESA was conducted to identify Recognized Environmental Conditions (RECs) related to past and current land use practices at the site and is consistent with the methods and procedures described in the ASTM International (ASTM) *Standard Practice for Environmental Site Assessments: Phase I Environmental Site Assessment Process* (Standard Designation E1527-13) (ASTM, 2013), the Code of Federal Regulations (CFR) *Innocent Landowners, Standards for Conducting All Appropriate Inquiries (AAI)* (40 CFR Part 312) (CFR, 2013), and with the City of Phoenix scope of work. ASTM defines RECs as "the presence or likely presence of any hazardous substances or petroleum products in, on, or at a property: (1) due to any release to the environment; (2) under conditions indicative of a release to the environment; or (3) under conditions that pose a material threat of a future release to the environment." The term includes hazardous substances or petroleum products even under conditions in compliance with laws. The term is not intended to include *de minimis* conditions that generally do not present a threat to human health or the environment and that generally would not be the subject of an enforcement action if brought to the attention of appropriate governmental agencies. Conditions determined to be *de minimis* are not RECs.

Ms. Marianne Burrus and Mr. Matt Kiviko conducted a reconnaissance of the site on February 23, 2016 to observe and document present site conditions. AECOM was escorted during the site reconnaissance by the current property owners, Lida and Scot Martin, and City of Phoenix representative Jesse Garcia. The interiors of the occupied residences (mobile homes and two unit rental) on the subject property were not accessed; however, the interiors of the unoccupied mobile homes were viewed from the windows. All common areas and the interior of the maintenance buildings were physically inspected. Based on their uses, the lack of access to the occupied residences is not considered to be a limiting condition for this assessment. No other conditions were encountered that would limit AECOM's ability to make appropriate conclusions regarding the environmental integrity of the subject property.

The subject property is an approximately 31,250-square foot trailer park and is located at 8930 North 3rd Street. The approximately 1,336-square-foot building was constructed in approximately 1959 and is of slab-on-grade, masonry brick and wood frame construction. The building includes a two-rental unit, a laundry room and restroom. A separate maintenance shed is

located southwest of the building and a second maintenance building, reportedly a former bath house, was located south of the maintenance shed. The trailer park includes approximately 24 mobile home pads, ten of which were occupied. The buildings and mobile home pads are surrounded by asphalt parking and landscaped areas. Four entrance driveways are located along 3rd Street on the eastern side of the subject property.

Typical residential-style cleaning products, automotive and building maintenance chemicals in retail-sized containers were observed on the subject property. In addition, residential-sized propane cylinders were observed adjacent to several of the mobile homes. An approximately 5-gallon bucket containing an oily substance, likely waste oil from an automobile, was observed adjacent to one of the mobile homes. In addition, oily staining was observed on the paved parking and drive areas of the subject property. The oily container and oily staining is considered to be a *de minimis* condition to the subject property.

The subject property is bordered by Graze Deals used car sales (8990 North 3rd Street) and Juliobertos Mexican Foods (229 East Dunlap Avenue) to the north; single and multi-family residences to the south; Dunlap Avenue, Firestone/Central Car Care (301 East Dunlap Avenue), City of Phoenix Sunnyslope Transit Center (8927 North 3rd Street) and a vacant lot to the east; and an alley, office buildings (8927 North 2nd Way and 8935 North 2nd Way) and single-family residences to the west.

Historical information indicates that the subject property was developed as a trailer park prior to 1949. No definitive historical use prior to 1940 was identified. In addition, no previous property owner has been interviewed. Because the subject property appeared to be a trailer park and vacant land at that time, it is AECOM's opinion that no significant data failures that would warrant further investigation were noted during our assessment.

According to Laurene Montero of the City of Phoenix Archaeology Section, no known archaeology sites are located within the project area and no further archaeology work is necessary for this project. However, if archaeological materials are encountered during construction, all ground-disturbing activities must cease within 10 meters of the discovery and the City of Phoenix Archaeology Office must be notified immediately and allowed time to properly assess the materials.

Findings and Opinions

Based on our site reconnaissance and a review of historical and regulatory information, no RECs, controlled RECs, historical RECs or significant data gaps were identified for the subject property. The following *de minimis* condition was identified for the subject property:

- Areas of oily staining were observed on the asphalt-paved areas of the subject property and an approximately 5-gallon container of an oily substance (likely waste oil) was

observed adjacent to one of the mobile homes. AECOM considers this a *de minimis* condition.

Conclusions and Recommendations

Based on the scope of services performed for this Phase I ESA, AECOM recommends no further assessment of the subject property at this time. This Executive Summary is presented for convenience only and should not be used in lieu of information presented in the entire report.

1.0 INTRODUCTION

AECOM Technical Services, Inc. (AECOM) was retained by the City of Phoenix to conduct a Phase I Environmental Site Assessment (ESA) on the trailer park property located at 8930 North 3rd Street in Phoenix, Maricopa County, Arizona (the "site" or "subject property"). This Phase I ESA was conducted in conjunction with the City of Phoenix project number ND30040038 and in accordance with AECOM's proposal to the City of Phoenix January 4, 2016 and the City of Phoenix Notice to Proceed dated February 16, 2016.

The Phase I ESA was conducted to identify Recognized Environmental Conditions (RECs) related to past and current land use practices at the site and is consistent with the methods and procedures described in the ASTM International (ASTM) *Standard Practice for Environmental Site Assessments: Phase I Environmental Site Assessment Process* (Standard Designation E1527-13) (ASTM, 2013), and the Code of Federal Regulations (CFR) *Innocent Landowners, Standards for Conducting All Appropriate Inquiries (AAI)* (40 CFR Part 312) (CFR, 2013).

1.1 PURPOSE

The purpose of the Phase I ESA is to evaluate a property for potential environmental impact, assess potential for liability, determine landowner protections under the Comprehensive Environmental Response, Compensation, and Liability Act (CERCLA), and determine if additional assessment of the property is warranted. In general accordance with ASTM Standard E1527-13 and AAI, this assessment was conducted to identify RECs associated with the subject property. ASTM defines RECs as "the presence or likely presence of any hazardous substances or petroleum products in, on, or at a property: (1) due to any release to the environment; (2) under conditions indicative of a release to the environment; or (3) under conditions that pose a material threat of a future release to the environment." The term includes hazardous substances or petroleum products even under conditions in compliance with laws. The term is not intended to include *de minimis* conditions that generally do not present a threat to human health or the environment and that generally would not be the subject of an enforcement action if brought to the attention of appropriate governmental agencies. Conditions determined to be *de minimis* are not RECs.

In addition to the revised definition of a REC, ASTM Standard E1527-13 was revised to include controlled RECs. ASTM defines a controlled REC as "a recognized environmental condition resulting from a past release of hazardous substances or petroleum products that has been addressed to the satisfaction of the applicable regulatory authority… with hazardous substances or petroleum products allowed to remain in place subject to the implementation of required controls." An example of a controlled REC would be a property with a previous release of hazardous materials or petroleum products remediated to non-residential use standards, with a property use restriction, activity and use limitation or institutional or engineering control in place.

1.2 SCOPE OF SERVICES

The Phase I ESA was prepared in accordance with the Scope of Work described in AECOM's proposal to the City of Phoenix dated January 4, 2016. The work conducted by AECOM is limited to the services agreed to in the proposal and no other services beyond those explicitly stated should be inferred or are implied.

The environmental assessment was accomplished by, and limited to, a reconnaissance of the site, a drive-by survey of the site vicinity, a review of publicly available records, a review of pertinent documentation presently and reasonably ascertainable, information from the client and/or through standard resources, and interviews of knowledgeable individuals. The site vicinity is defined as the neighboring properties and facilities within an approximate distance of ¼ mile of the site, the nature of which may adversely affect or have affected environmental conditions at the site due to the presence and/or release of hazardous substances or petroleum products to the environment. AECOM's scope of services for the environmental assessment included the following elements:

- Review of available documents regarding past and/or current site development provided by the City of Phoenix, if any. In addition, AECOM obtained a historical title report for the subject property.
- Review and interpretation of available historical aerial photographs of the site and surrounding area to allow inference regarding historical site development.
- Review and interpretation of available archival topographic maps, historical land use maps of the site, and the area within ¼ mile of the subject property for information regarding historical site land use that could have involved the manufacture, generation, use, storage and/or disposal of hazardous substances.
- Review of pertinent, available documents and maps regarding local geologic and hydrogeologic conditions.
- Performance of an onsite visual reconnaissance of the subject property and the area within a ¼-mile radius of the site to make visual observations of existing site conditions and activities and types of land use and businesses within the search area. During the site visit, AECOM noted the use or disposal (if any) of hazardous waste, industrial chemicals, or petroleum products, including the amounts stored onsite and the method of storage.
- Review of the following state and federal agency lists of known or potential hazardous waste sites, and sites currently under investigation for potential environmental violations within the following prescribed ASTM minimum search distances:

Regulatory Database	Search Distance
Federal NPL site list	1.0 mile
Federal Delisted NPL site list	½ mile
Federal CERCLIS and CERCLIS NFRAP site list	½ mile
Federal RCRA CORRACTS facilities list	1.0 mile
Federal RCRA non-CORRACTS TSD facilities list	½ mile
Federal RCRA generators list	Target and adjoining properties
Federal institutional/engineering control registries	Target property only
Federal ERNS list	Target property only
State list of hazardous waste sites:	
State- equivalent NPL	1.0 mile
State- equivalent CERCLIS	½ mile
State landfill and/or solid waste disposal site lists	½ mile
State and tribal leaking UST lists	½ mile
State and tribal registered UST lists	Target and adjoining properties
State institutional/engineering control registries	Target property only
State voluntary cleanup sites	½ mile
State Brownfield sites	½ mile

- Inquiries by telephone or writing to applicable municipal, county, and state regulatory agencies for information regarding environmental permits, environmental violations or incidents and/or status of enforcement actions at the subject property. Agency contacts included the Arizona Department of Environmental Quality (ADEQ), Arizona Department of Water Resources (ADWR), Maricopa County Environmental Services Department (MCESD), the City of Phoenix Planning and Development Department (PDD) and the City of Phoenix Fire Department.
- Interviews with subject property owners (past and present), property managers, tenants, and/or maintenance personnel, as available or appropriate, to evaluate site history and operation and maintenance procedures.
- Inquiry by writing to the City of Phoenix Archaeologist regarding archaeological sites located on the subject property.
- Preparation of a final report, describing the research performed and presenting AECOM's findings and professional opinion regarding the potential for environmental impairment of the subject property.

It was not in our scope and we did not assess structural, mechanical, electrical systems, environmental regulatory compliance, or worker health and safety issues. Sampling and analysis for asbestos, radon, lead-based paint, lead in drinking water, or other environmental media were not included in our scope of services.

1.3 LIMITATIONS AND EXCEPTIONS

This report and the associated work have been provided in accordance with the principles and practices generally employed by the local environmental consulting profession. This is in lieu of all warranties, expressed or implied.

This study was not intended to be a definitive investigation of possible contamination at the subject property. The purpose and scope of this investigation was to determine if there is reason to suspect the possibility of contamination at the site. This ESA is not a regulatory compliance audit or an evaluation of the efficiency of the use of any hazardous materials at the subject property. No exploratory borings, soil or groundwater sampling, or laboratory analyses were performed at the property and, therefore, the conclusions set forth herein are made without the benefit of such investigation. Given that the Scope of Services for this investigation was limited, it is possible that currently unrecognized contamination may exist at the site.

The conclusions presented in this report are professional opinions based solely upon indicated data described in this report, visual observations of the site and vicinity, and our interpretation of the available historical information and documents reviewed, as described in this report. Unless AECOM has actual knowledge to the contrary, information obtained from interviews or provided to AECOM by the client has been assumed to be correct and complete. AECOM does not assume any liability for information that has been misrepresented to us by others or for items not visible, accessible or present on the subject property during the time of the site reconnaissance. The conclusions are intended exclusively for the purpose outlined herein and the site location and project indicated. The Scope of Services performed in execution of this investigation may not be appropriate to satisfy the needs of other users, and any use or reuse of this document or the findings, conclusions, or recommendations presented herein is at the sole risk of said user.

Opinions and recommendations presented herein apply to the site conditions existing at the time of our investigation and cannot necessarily apply to site changes of which AECOM is not aware and has not had the opportunity to evaluate. Changes in the conditions of this property may occur with time due to natural processes or the works of man on the subject site or adjacent properties. Changes in applicable standards may also occur as a result of legislation or the broadening of knowledge. Accordingly, the findings of this report may be invalidated, wholly or in part, by changes beyond our control. Opinions and judgments expressed herein are based on AECOM's understanding and interpretation of current regulatory standards, and should not

be construed as legal opinions. This report is intended to be used in its entirety. No excerpts may be taken to be representative of the findings of this assessment.

1.4 USER RELIANCE

The information provided by AECOM is for the exclusive use of the City of Phoenix. The scope of services performed during this investigation may not be appropriate for other users, and any use or re-use of this document, or the findings, conclusions, or recommendations presented herein is at the sole risk of said user.

1.5 DATA GAPS

Discussions of ASTM E1527-13 or AAI data gaps, if any, including sources reviewed, the significance of each data gap, and an opinion if the data gap inhibits the environmental professional's ability to reach an opinion about contamination at the property, are incorporated into the appropriate sections of the report and summarized below.

- Historical information indicates that the subject property was developed as a trailer park prior to 1949. No definitive historical use prior to 1940 was identified. Because the subject property appeared to be a trailer park and vacant land at that time, it is AECOM's opinion that no significant data failures that would warrant further investigation were noted during our assessment.

1.6 PROJECT PERSONNEL

This Phase I ESA was conducted and reviewed by Ms. Marianne Burrus, Ms. Elizabeth Parker and Mr. Matt Kiviko. Ms. Parker and Ms. Burrus are Environmental Professionals as defined by ASTM. Copies of their résumés are included in Appendix A. Qualification statements of the environmental professionals responsible for conducting the ESA and preparing this assessment are summarized in Section 10.0.

2.0 SITE DESCRIPTION

Information concerning the subject and adjoining properties presented in the following subsections is based on a review of readily available published information and a site reconnaissance conducted by Ms. Burrus and Mr. Kiviko on February 23, 2016.

The subject property is located on the west side of 3rd Street and south of Dunlap Avenue in Phoenix, Maricopa County, Arizona (see Figure 1). The following information was provided by the Maricopa County Assessor's office (online) and the City of Phoenix:

Parcel #	Street Address Owner	Subdivision Name Lot#	Shape and Size
160-50-079	8930 North 3rd Street Scot E and Lida K Martin Family LP	Sunnyslope Lot 8	Rectangular-shaped parcel totaling 31,250 square feet

2.1 CURRENT GENERAL CHARACTERISTICS AND USE OF THE SITE

The subject property is zoned by the City of Phoenix for general commercial use (C-3) on the northern portion of the property and multiple-family residential use (R-5) on the southern portion of the property. The subject property is currently developed with a trailer park. A detailed description of improvements on the subject property and AECOM's site observations are included in Section 5.0.

2.2 CURRENT GENERAL CHARACTERISTICS AND USE OF THE ADJACENT PROPERTIES

A visual assessment of adjoining properties was performed in the general vicinity (within approximately ¼ mile) of the site, to the extent they were visible from the subject property and public rights-of-way. We did not physically access adjacent properties. Surrounding properties consist primarily of commercial and residential properties. Properties observed immediately adjacent to the subject property are as follows:

To the north: Graze Deals used car sales (8990 North 3rd Street) and Juliobertos Mexican Food restaurant (229 East Dunlap Avenue)

To the south: Single and multi-family residences

To the east: 3rd Street, Firestone/Central Car Care (301 East Dunlap Avenue), City of Phoenix Sunnyslope Transit Center (8927 North 3rd Street) and a vacant lot

To the west: An alley, single-family residences and office buildings (8927 and 8935 North 2nd Way)

No evidence of environmental impairment of the subject property associated with chemical use, storage, or disposal on adjoining properties was observed during our site reconnaissance. It should be noted that adjacent properties were identified in one or more environmental databases reviewed (see Section 4.1.2).

3.0 USER PROVIDED INFORMATION

The following subsections summarize user information provided by the City of Phoenix, as required by ASTM. A copy of the User Questionnaire provided by Mr. Chris Christensen, Neighborhood Services Department (City of Phoenix), is included in Appendix B.

3.1 TITLE RECORDS

As required by the City of Phoenix, a historical title report was procured by AECOM and the information is included in Section 4.4.3.

3.2 ENVIRONMENTAL LIENS OR ACTIVITY AND USE LIMITATION

Mr. Christensen did not indicate knowledge of environmental liens associated with the subject property, past environmental issues regarding the subject property, or any use limitations affecting the subject property. In addition, no use restrictions were noted on the historical title report obtained for this assessment (see Section 4.4.3).

3.3 SPECIALIZED KNOWLEDGE AND REASONABLY ASCERTAINABLE INFORMATION

Mr. Christensen did not indicate any commonly known or reasonably ascertainable information regarding the subject property that would be material to this assessment.

3.4 VALUATION REDUCTION FOR ENVIRONMENTAL ISSUES

Mr. Christensen indicated the purchase price for the subject property will not be less than the appraised value.

3.5 OWNER, PROPERTY MANAGER, AND OCCUPANT INFORMATION

Mr. Christensen provided AECOM with the name of the current subject property owners: Scot and Lida Martin.

3.6 REASON FOR PERFORMING PHASE I

The City of Phoenix is considering purchasing the subject property.

4.0 RECORDS REVIEW

Federal and state governments have developed legislation relating to environmental issues. As a result of this legislation, regulations that govern the storage, handling, control, and disposal of hazardous materials have been promulgated. Numerous agencies collect and disseminate information for use in evaluating potential environmental problems. The following subsections summarize information reviewed by AECOM.

4.1 STANDARD ENVIRONMENTAL RECORD SOURCES

AECOM reviewed information gathered from several environmental databases through Environmental Data Resources, Inc. (EDR) to evaluate whether activities on or near the subject property have the potential to create a REC on the subject property. EDR reviews current databases compiled by federal, state, and local governmental agencies. The complete list of databases reviewed by EDR is provided in EDR Report No. 4545094.2s (EDR, 2016), which is included as Appendix C of this report.

It should be noted that this information is reported as AECOM received it from EDR, which, in turn, reports information as it is provided in various government databases. It is not possible for either AECOM or EDR to verify the accuracy or completeness of information contained in these databases. However, the use of and reliance on this information is a generally accepted practice in the conduct of environmental due diligence. The following U.S. Environmental Protection Agency (EPA) and ADEQ documents and lists were reviewed in accordance with the minimum search distances specified in ASTM E1527-13 (as shown).

Type of Database	Description of Database	Radius Searched	Number of Sites Identified
Federal Databases			
NPL	The National Priorities List (NPL) identifies uncontrolled or abandoned hazardous waste sites. To appear on the NPL, sites must have met or surpassed a predetermined hazard ranking system score, been chosen as a state's top priority site, pose a significant health or environmental threat, or be a site where the EPA has determined that remedial action is more cost-effective than removal action. Revision Date – October 2015	1 mile	0
		Delisted NPL Sites	
		½ mile	0
CERCLIS	The Comprehensive Environmental Response, Compensation, and Liability Information System (CERCLIS) database identifies hazardous waste sites that require investigation and possible remedial action to mitigate potential negative impacts on human health or the environment. Including those with No Further Remedial Action Planned (NFRAP). Revision Date – October 2013	½ mile	0
		NFRAP Sites	
		½ mile	0
RCRA TSDs	EPA's Resource Conservation and Recovery Information System (RCRIS) identifies and tracks hazardous waste from the point of generation to the point of disposal. The RCRIS Treatment, Storage, Disposal (TSD) Facilities List is a compilation by EPA of reporting facilities that generate, transport, store, treat, or dispose of hazardous waste as defined by the Resource Conservation and Recovery Act (RCRA) but are not undergoing any "corrective action." Revision Date – June 2015	½ mile	0
CORRACTS	RCRA TSD facilities ordered to implement corrective actions. A "corrective action order" is issued pursuant to RCRA Section 3008 (h) when there has been a release of hazardous waste or constituents into the environment from a RCRA TSD facility. Corrective actions may be required beyond the facility's boundary and can be required regardless of when the release occurred, even if it predates RCRA. Revision Date – June 2015	1 mile	0
RCRA Generators	RCRA-regulated hazardous waste generator notifiers list; both Large and Small Quantity Generators are included in this list. (LQG – Large Quantity Generator, SQG – Small Quantity Generator, CESQG – Conditionally Exempt SQG, NonGen – no longer generates hazardous waste). Revision Date – June 2015	TP/AP	0
Eng./Inst. Controls	Federal Engineering and Institutional Controls database lists sites with controls currently in-place to either prevent exposure to contaminants remaining onsite or establish treatment methods to protect the environment and/or human health. Revision Date – September 2015	TP	0
ERNS	EPA's Emergency Response Notification System (ERNS) list contains reported spill records of oil and hazardous substances. Revision Date – June 2015	TP	0

Type of Database	Description of Database	Radius Searched	Number of Sites Identified
Arizona State Databases			
WQARF	A Water Quality Assurance Revolving Fund (WQARF) area, which is also referred to as a state Superfund area, is a region designated by ADEQ for further investigation regarding environmental concerns. This designation typically is based on known areas of groundwater contamination, or past or present land uses that have been known to use and discharge chemicals that can contaminate groundwater. Revision Date – September 2015	1 mile	0
SPL/SHWS	The Arizona CERCLIS Information Data System (ACIDS) list was used by the ADEQ Superfund Programs Section (SPS) prior to July 2000. This list is referred to as the State Hazardous Waste Site (SHWS) by EDR. The ACIDS list was replaced with the Arizona Superfund Program List (SPL) and is more representative of the sites within the jurisdiction of the SPS since April 1997. Revision Date – August 2004 (SPL) / January 2000 (SHWS)	½ mile	0
SWLF	State inventory of solid waste disposal and landfill sites. Revision Date – October 2015	½ mile	0
LUST	List of information pertaining to all reported leaking underground storage tanks (LUSTs). Revision Date – November 2015	½ mile	12
UST	State underground storage tank sites listing. The State of Arizona requires that owners of most USTs register their USTs with ADEQ. Revision Date – November 2015	TP/AP	0
AUL	A Declaration of Environmental Use Restriction (DEUR) is a restrictive use covenant which accompanies the title to a property. The DEUR is an elective process sought by a property owner when 1) contamination is left at a property that exceeds the residential soil remediation standard, or when 2) an institutional or engineering control remains as a means to meet remediation goals. Revision Date – October 2015	TP	0
VCP	Sites involved in the Voluntary Remediation Program. Revision Date – August 2015	½ mile	0
BTS	Brownfields Tracking System (BTS). Revision Date – August 2015	½ mile	0
Drywells	State drywell registration list. Drywells typically are constructed on commercially developed properties to collect rainwater surface runoff, and therefore have the potential to introduce contaminants into the subsurface. Revision Date – December 2015	TP	0
Drycleaners	List of drycleaner facilities in Arizona. Report prepared by Miller Brooks Environmental, Inc. for ADEQ and provided by ADEQ (Miller Brooks, 2006). Report Date – June 2006	TP/AP	0
Unremediated Meth Lab	The Arizona State Board of Technical Registration list of seized drug laboratory sites or sites where drug manufacturing chemicals were seized. Remediated sites are removed from the list when notification is received from a certified clean-up firm. Reviewed online date: February 25, 2016	TP	0
Tribal Databases			
UST	Tribal underground storage tank sites listing. Revision Date – December 2014	TP/AP	0

Type of Database	Description of Database	Radius Searched	Number of Sites Identified
LUST	List of information pertaining to all reported leaking underground storage tanks (LUSTs). Revision Date – January 2015	½ mile	0
Unmapped Sites			
Orphan List Sites	Sites that have not been plotted on a map, based on lack of sufficient data regarding their exact location within the general area (Unmapped Sites).	-	8
TP = Target Property (parcel in which site area is located) AP = Adjoining Property			

4.1.1 Subject Property

The subject property was not identified in any of the databases reviewed (as summarized above).

4.1.2 Adjacent Properties

The following properties adjacent to the subject property were listed on the identified databases.

Drycleaner

According to EDR, the following potential historical drycleaner site was identified adjacent to the subject property.

Facility Name	Address	Distance Cardinal Direction	Status	REC
Sunnyslope Ldry All	8990 North 3rd Street	Adjacent, north	1950 – 1955	No

According to EDR, this facility operated as a laundry on the adjacent property to the north in 1950 and 1955. This facility was not listed on the ADEQ drycleaner database (Miller Brooks, 2006) and no information reviewed indicates that dry cleaning operations were conducted at this facility. Therefore, this facility is not considered to be a REC to the subject property.

Automotive Service Stations

According to EDR, the following facilities adjacent to the subject property were listed as historical automotive service stations.

Facility Name	Address	Distance Cardinal Direction	Status	REC
Allied Towing & Storage	8931 North 2nd Way	Approximately 15 feet, west	1982	No
Central Car Care	301 East Dunlap Avenue	Approximately 50 feet, east	2002 – 2009	No

Neither of these facilities was listed with registered USTs or on a database indicative of a release. Therefore, these facilities are not considered to be RECs to the subject property.

4.1.3 Surrounding Area

The following properties within the appropriate ASTM search radii of the subject property were listed on the identified databases. The evaluation of the potential of these properties to environmentally affect the subject property was partially based on the groundwater flow direction of west-northwest. Therefore, sites located east-southeast of the subject property were considered to be upgradient.

4.1.3.1 Federal Databases

No facilities with the applicable ASTM search radii were identified on the Federal databases reviewed by EDR.

4.1.3.2 Arizona State Databases

LUST

According to EDR, the following 12 LUST sites were identified within ½ mile of the subject property.

Facility Name	Address	Distance Cardinal Direction	Hydrogeological Direction	Status	REC
Mitchell Electric Co. Inc.	324 East Caron Street	480 feet, northeast	Crossgradient	1 LUST closed	No
Haynes Performance Center	16 East Dunlap Avenue	0.18 mile, west-northwest	Downgradient	1 LUST, closed	No
Sunnyslope Shell	8941 North Central Avenue	0.21 mile, west	Downgradient	1 LUST, closed	No
Lucky 7	8946 North 7th Street	0.25 mile, east	Upgradient	1 LUST, closed	No
Gas & Energy	8722 North 7th Street	0.3 mile, southeast	Upgradient	1 LUST, closed	No
City of Phoenix – Fire Station #7	403 East Hatcher Road	0.3 mile, north-northeast	Crossgradient	1 LUST, closed	No
Auto Workshoppe	9324 North Central Avenue	0.33 mile, northwest	Downgradient	1 LUST, closed	No
Sunnyslope High School	35 West Dunlap Avenue	0.35 mile, west	Downgradient	1 LUST, closed	No
Mears Air Conditioning & Heating	743 East Dunlap Avenue	0.36 mile, east	Upgradient	1 LUST, closed	No
Nico Classico	9123 North Cave Creek Road	0.36 mile, east-northeast	Upgradient	2 LUSTs, both closed	No

Facility Name	Address	Distance Cardinal Direction	Hydrogeological Direction	Status	REC
J&E Auto Service	8615 North 7th Street	0.37 mile, southeast	Upgradient	1 LUST, closed	No
Arco #5257	8501 North 7th Street	0.44 mile, southeast	Upgradient	4 LUSTs, all closed	No

The above-listed LUST incidents have been closed without reported groundwater impacts. Closed sites do not require further remediation at this time. None of these facilities were located adjacent to the subject property. Therefore, it is AECOM's opinion that it is unlikely that these facilities have environmentally affected the subject property and are not considered to be RECs to the site.

4.1.4 Vapor Encroachment

The release of vapors from contaminated soil or groundwater on or near the subject property may be considered a REC to the subject property. AECOM reviewed the environmental database report, regulatory agency-provided information, physical setting information, historical information and findings from the site reconnaissance to identify potential vapor encroachment conditions (VECs) onto the subject property. No potential sources of VECs were identified on the subject property during the site reconnaissance, in the environmental database search report or in historical records reviewed.

AECOM's review of potential off-site sources of vapor encroachment conditions included a review of the environmental database search report for known or suspected contaminated sites in an area of concern of $^{1}/_{10}$ mile for petroleum hydrocarbon-impacted sites and ⅓ mile for sources of additional contaminants of concern (i.e., volatile organic compounds [VOCs]). In addition, sites identified within 1 mile of and upgradient to the subject property with respect to groundwater flow direction were reviewed. Sites identified within these search distances were further evaluated as potential vapor encroachment sources based on the media impacted (i.e., soils or groundwater), depth to groundwater (see Section 4.3.3) and regulatory status (i.e., active, remediation ongoing or closed). Based on available data, sites determined to have the potential for contaminants to migrate to within 100 feet of the subject property for non-petroleum contaminants and 30 feet of the subject property for petroleum contaminants were considered to be potential vapor encroachment conditions to the subject property, and therefore RECs. Based on a review of the available data, no potential VECs from off-site sources were identified.

4.1.5 Unmapped Sites

AECOM reviewed the Orphan List Sites, which are sites that have not been geocoded based on lack of sufficient data regarding their exact location within the general area. Site observations and review of the address information provided by EDR revealed that none of the eight Orphan sites are located within the ASTM radii of the subject property. Therefore they are not likely to

have any environmental impact on the subject property and are not considered RECs to the site.

4.2 ADDITIONAL ENVIRONMENTAL RECORD SOURCES

During the performance of an ESA, federal, state, and local regulatory agencies having jurisdiction over the subject property are contacted to determine the following information: the status of relevant environmental permits; whether there have been any violations, or other similar correspondence from such agencies; whether any corrective action or remediation is planned, currently taking place, or has been completed at the subject property; whether there have been any reported violations or complaints that the subject property is not in compliance with environmental laws, regulations, or standards, and whether the subject property is under investigation for such non-compliance; whether the subject property is listed on any of the regulatory databases; and whether there is any other pertinent documentation on file with such regulatory agencies regarding the subject property or surrounding sites of concern. Copies of the records indicated below are included in Appendix D.

4.2.1 Building Records

On February 23, 2016, AECOM requested building records on file with the City of Phoenix PDD for the subject property address. In addition, on February 26, 2016, AECOM reviewed records available on the City of Phoenix PDD website. A building permit dated 1959 for a masonry residence was identified. Addition records identified included mobile home permits, zoning hearings, inspections, remodel, fence, plumbing and electrical permits dated between 1959 and 2011. In addition, a complaint dated 2004 for unsafe electrical, structural and plumbing was identified.

4.2.2 Fire Department Records

On February 23, 2016, AECOM contacted the City of Phoenix Fire Department, Fire Prevention Division regarding a file search request for USTs or hazardous material incidents for the subject property address. No records pertaining to USTs, hazardous materials or complaints were identified. Records provided included a property identification report dated 1977 and a property inspection report dated 1979, with no violations noted, for the Plaza Trailer Park.

4.2.3 MCESD

On February 28, 2016, AECOM reviewed the MCESD online database for the subject property address. Records identified included records of fees paid for the trailer park between 1995 and 2015 and a complaint of stagnant/standing water that was breeding ground for mosquitos. No further details were provided; however, the complaint was listed as closed out.

4.2.4 ADWR

On February 23, 2016, AECOM reviewed the online well database provided by ADWR. According to ADWR records, no wells were registered to the subject property or the adjacent properties. Nine wells were identified within ½ mile of the subject property. These wells included two heat pump wells, four cathodic protection wells, one monitoring well and two wells listed as not drilled or not used.

4.3 PHYSICAL SETTING SOURCES

Physical characteristics including topography, geology, hydrogeology, and soils were evaluated based on site observations, published literature, and maps.

4.3.1 Topography

According to the United States Geological Survey (USGS) Sunnyslope, Arizona, 2014 7.5-minute topographic quadrangle map (USGS, 2014), the subject property is located in the northeast quarter of Section 32, Township 3 North, Range 3 East, of the Gila and Salt River Baseline and Meridian. The elevation of the subject property is approximately 1,260 feet above mean sea level. The general direction of surface water flow at the subject property is to the southwest.

4.3.2 Geology

The subject property is located within the West Salt River Valley subbasin of the Phoenix Active Management Area (AMA). The Phoenix AMA is also known as the Salt River Valley. The Salt River Valley is a broad alluvial basin within the Basin and Range physiographic province. The basin is almost completely surrounded by mountains composed primarily of volcanic, granitic, metamorphic and sedimentary rocks. The valley floor is underlain by unconsolidated to semi-consolidated basin-fill sediments, which consist mainly of clay, silt, sand and gravel. The primary source of groundwater in the Salt River Valley is the basin-fill sediments, which are divided into three distinct water bearing units: the upper alluvial unit, the middle fine-grained unit and the lower conglomerate unit. In the West Salt River Valley subbasin, groundwater is generally obtained evenly between the upper, middle and lower basin fill. The main water-bearing unit ranges in thickness from a few tens of feet near the mountains to more than 1,200 feet in the central part of the area. (Cooley, 1973 and ADWR, 2010)

4.3.3 Hydrogeology

The depth to groundwater in the area of the subject property is approximately 240 feet below ground surface (Rascona, 2005). The general direction of groundwater flow in the vicinity of the subject property appears to be west-northwest.

4.3.4 Soils

AECOM reviewed readily available reference material providing soil types for Maricopa County. According to the U.S. Department of Agriculture Soil Conservation Service, naturally occurring on-site surface soil consists primarily of Rillito sandy loam, 0 to 1 percent slopes (USDA, 2016). These well drained soils formed of mixed alluvium on alluvial fans and stream terraces. A typical soil profile consists of sandy loam from 0 to 10 inches below ground surface (bgs) and gravelly loam from 10 to 75 inches bgs. It should be noted that soil types indicated in any preprinted reference may vary from those actually encountered on a site if mixing, grading, excavation, or fill deposition has occurred.

4.3.5 Flood Zones

According to the Federal Emergency Management Agency (FEMA) Flood Insurance Rate Map (FIRM), the subject property is located outside the boundaries of the 100-year floodplain (indicated as Zone X [shaded] on the map). Zone X (shaded) is defined as “Areas of 0.2% annual chance flood; areas of 1% annual chance flood with average depths of less than 1 foot or with drainage areas less than 1 square mile; and areas protected by levees from 1% annual chance flood.” (FEMA, 2013)

4.3.6 Potential Waterways of the U.S.

According to our site reconnaissance and our review of the topographic map, the site is not located within ½ mile of any potential waterways of the U.S. The Arizona Canal is located approximately ¼ mile southwest of the subject property.

4.4 HISTORICAL USE OF SITE AND ADJOINING PROPERTIES

Information regarding past site land use was obtained by reviewing historical aerial photographs, historical title reports, property tax assessment records, topographic and historical fire insurance maps (Sanborns), and through personal interviews. These documents were reviewed to obtain information regarding obvious historical land use from the present and back to the property’s first developed use, or back to 1940, whichever is earlier. Data failures are defined as a failure to meet the historical research objective even after reviewing the standard historical sources that are reasonably ascertainable and likely useful. A data failure is a type of data gap. The following table summarizes the standard historical sources reviewed, the applicable dates, and any data failures.

Historical Data Type	Source	Applicable Dates	Data Failures
Title Report	Allands	1927 – current	No

Historical Data Type	Source	Applicable Dates	Data Failures
City Directories	Phoenix Public Library, Arizona Room, Burton Barr Branch	1940, 1945, 1950, 1955, 1960, 1965, 1970, 1971, 1974, 1976, 1980, 1981, 1985, 1990, 1995, 2000, 2004, 2009 and 2014	**Yes**
Aerial Photographs	FCDMC online	1949, 1953, 1959, 1961-1962, 1969, 1979, 1982, 1986, 1991, 1993, 1996, 1998, 2000, 2001, 2002, 2003, 2004, 2006 through 2013	No
Aerial Photographs	City of Phoenix Public Works Dept.	1961, 1964, 1971, 1975, 1978, 1982, 1986, 1991, 1995 and 1999	No
Topographic Map	USGS	1965, 1973, 1982, 2011 and 2014	No

4.4.1 Aerial Photographs

The aerial photograph review was primarily conducted to verify some historical information (e.g., age of development) and to help identify the likelihood of past uses that may have led to RECs in connection with the subject property. Major features such as structures, parking areas, and large ASTs may be readily distinguishable on aerial photographs. However, not all observable features may be positively identified as property features, changes in conditions, or potential environmental conditions.

Historical aerial photographs were obtained from the City of Phoenix Public Works Department and the Flood Control District of Maricopa County's website (http://www.fcd.maricopa.gov). A summary of our review of the aerial photographs for the site is as follows:

Year(s)*	Subject Property	Probable Use (if known)
1949 – 1953	The subject property appeared to consist of two buildings on the northeast portion and eight small structures, likely vehicles or trailers, surrounding the buildings. The remainder of the subject property appeared to be vacant land. An unpaved road was visible in the 3rd Street alignment to the east.	Trailer park and vacant
1959	Numerous additional trailers were visible on the subject property and the entire subject property appeared to be used as a trailer park. 3rd Street has been paved.	Trailer park
1961 – 2013	The two buildings on the subject property appeared to have been reconfigured into one L-shaped building, similar to the current configuration.	Trailer park
* See Section 4.4 summary table for specific aerial photograph years reviewed.		

AECOM observed no obvious features on the aerial photographs that would appear to represent a REC to the subject property.

Adjacent Property Probable Use

Year*	North	South	East	West
1949 – 1953	Commercial, residential and vacant	Residential	Residential and vacant	Vacant land and residential
1959	Commercial	Residential	Residential	Residential

Year*	North	South	East	West
1961 – 2003	Commercial	Residential	Commercial and residential	Residential and commercial
2004 – 2013	Commercial	Residential	Commercial	Residential and commercial
* See Section 4.4 summary table for specific aerial photograph years reviewed.				

Numerous vehicles were visible on an adjacent property to the west on the 1982 aerial photograph and this property appeared to be a possible automotive service or sales facility. This property was identified as a historical auto station in the environmental database search and is further discussed in Section 4.1.2. AECOM observed no other obvious features in the aerial photographs of adjacent properties that appear to present a REC to the subject property.

4.4.2 Historical Maps

AECOM reviewed the following USGS topographic maps for the subject property and vicinity: Sunnyslope, Arizona (1965); Sunnyslope, Arizona (1965, photorevised 1973); Sunnyslope, Arizona (1965, photorevised 1982), Sunnyslope, Arizona (2011) and Sunnyslope, Arizona (2013). No structures, water wells, landfills, pits, or other anomalies were depicted on the subject property in any of the maps reviewed; however, the subject property and surrounding area were depicted as within a developed urban area on the 1965 through 1982 maps. The 2011 and 2014 maps included orthoimages, which depicted a trailer park on the subject property, similar to current conditions.

No Sanborn Fire Insurance Rate Map coverage for the subject property area was identified.

4.4.3 Historical Title Report

AECOM was requested by the City of Phoenix to obtain a historical title report for the subject property. Allands of Goodyear, Arizona prepared the historical title report. According to the title report, the subject property parcel (APN 160-50-079) has been owned by Scot E. and Lida K. Martin, general members of the Scot E. Martin and Lida K. Martin Family Limited Partnership, Number One since 1994. According to the title report, the following persons or entities have owned or leased the subject property parcel since 1927.

Subject Property Owner/Lease	Year(s)
Mary and W.J. Rifley	Pre-1927
Mary Mahony (aka Mary Woodruff)	1927 – 1948
Ed and Grace Cornish	1937 – 1947
Charles and Gladys Ring	1947
Preston and Pauline Dooley	1948 – 1950
Charles and Gladys Ring	1950 – 1959

Subject Property Owner/Lease	Year(s)
Henry and Helen Kuether (aka Helen Jorgensen)	1959 – 1967
Melvin and Nona Laabs	1967 – 1984
Frederick and Anne Kindler	1984 – 1994
Spence Investors, Inc.	1994
Web Service Company, Inc. (lease)	1994
Scot and Lida Martin	1994
Scot and Lida Martin, general members of the Scot E. Martin and Lida K. Martin Family Limited Partnership, Number One	1999 – present
Automatic Laundry Company, Ltd. (lease)	2004

According to the records, the lease to Automatic Laundry Company, Ltd. was to operate a laundry room on the subject property. The laundry room was observed to be a coin-operated laundry with typical residential-sized appliances. No indications that drycleaning operations occurred on the subject property were identified. There are no environmental liens, Voluntary Environmental Mitigation Use Restrictions (VEMURs), DEURs, or other environmental activity or use limitations identified by the title report. Previous owners are not considered an environmental concern to the subject property. A copy of the title report is included in Appendix E.

4.4.4 City Directories

AECOM reviewed city directories for the address associated with the subject property at the City of Phoenix Public Library. The following is a summary of the listings identified for the site address.

Year(s)*	1961 West Dunlap Avenue	Probable Use (if known)
1940 – 1945	No listing	-
1950 – 2014	Trailer park with various residential listings	Residential
* See Section 4.4 summary table for specific years reviewed.		

For the vicinity of the subject property, residential and commercial listings were identified along North 3rd Street and East Dunlap Avenue beginning in the 1950 directory and along North 2nd Way beginning on the 1970 directory. Businesses adjacent to the subject property and potentially associated with chemical use and storage are summarized in the following table.

Year(s)*	Address	Listing
1955	8990 North 3rd Street	Sunnyslope Laundry-All
1970	8935 North 2nd Way	Sunnyslope Taxi Service

Year(s)*	Address	Listing
1971 – 2014	301 East Dunlap Avenue	Tire and automotive service (under various names)
1990 – 1995	8935 North 2nd Way	Graphic Art Service
* See Section 4.4 summary table for specific years reviewed.		

As discussed in Section 4.1.2, none of these adjacent facilities were identified with registered USTs, as generators of hazardous wastes or on a database indicative of a release. In addition, the Sunnyslope Laundry-All facility was not identified on ADEQ's list of drycleaners. Therefore, these facilities are not considered to be RECs to the subject property.

4.4.5 Archaeological Resources

On February 24, 2016, AECOM requested an archaeology assessment from the City of Phoenix Archaeology Section of the Pueblo Grande Museum. According to Laurene Montero of the Archaeology Section, no known archaeology sites are located within the project area and no further archaeology work is necessary for this project. However, if archaeological materials are encountered during construction, all ground-disturbing activities must cease within 10 meters of the discovery and the City of Phoenix Archaeology Office must be notified immediately and allowed time to properly assess the materials.. A copy of the Archaeology Assessment Result is included in Appendix F.

4.4.6 Previous Assessment

No previous assessments for the subject property were provided.

4.4.7 Data Failures

Historical information indicates that the subject property was developed as a trailer park prior to 1949. No definitive historical use prior to 1940 was identified. Because the subject property appeared to be a trailer park and vacant land at that time, it is AECOM's opinion that no significant data failures that would warrant further investigation were noted during our assessment.

5.0 SITE RECONNAISSANCE

AECOM's site reconnaissance was conducted to observe existing operations and potential environmental conditions, including: chemical storage and disposal areas; evidence of stressed vegetation, disturbed topography, soil and surficial staining; evidence of underground/ aboveground storage tanks; and the presence of polychlorinated biphenyl (PCB)-containing equipment. Site photographs are included as Appendix G.

5.1 METHODOLOGY AND LIMITING CONDITIONS

Ms. Burrus and Mr. Kiviko conducted a reconnaissance of the site on February 23, 2016 to observe and document present site conditions. AECOM was escorted during the site reconnaissance by the current property owners, Lida and Scot Martin, and City of Phoenix representative Jesse Garcia. The interiors of the occupied residences (mobile homes and two unit rental) on the subject property were not accessed; however, the interiors of the unoccupied mobile homes were viewed from the windows. All common areas and the interior of the maintenance buildings were physically inspected. Based on their uses, the lack of access to the occupied residences is not considered to be a limiting condition for this assessment. No other conditions were encountered that would limit AECOM's ability to make appropriate conclusions regarding the environmental integrity of the subject property.

5.2 GENERAL SITE SETTING

The subject property is an approximately 31,250-square foot trailer park and is located at 8930 North 3rd Street (see Figure 2 and Site Photographs 1 through 13). The approximately 1,336-square-foot building was constructed in approximately 1959 and is of slab-on-grade, masonry brick and wood frame construction. The building includes a two-rental unit, a laundry room and restroom. A separate maintenance shed is located southwest of the building and a second maintenance building, reportedly a former bath house, was located south of the maintenance shed. The trailer park includes approximately 24 mobile home pads, ten of which were occupied. The buildings and mobile home pads are surrounded by asphalt parking and landscaped areas. Four entrance driveways are located along 3rd Street on the eastern side of the subject property.

The subject property is bordered by Graze Deals used car sales (8990 North 3rd Street) and Juliobertos Mexican Foods (229 East Dunlap Avenue) to the north; single and multi-family residences to the south; 3rd Street, Firestone/Central Car Care (301 East Dunlap Avenue), City of Phoenix Sunnyslope Transit Center (8927 North 3rd Street) and a vacant lot to the east; and an alley, office buildings (8927 North 2nd Way and 8935 North 2nd Way) and single -family residences to the west (see Figure 3 and Site Photographs 14 through 18).

5.3 HAZARDOUS SUBSTANCES AND WASTES

Typical residential-style cleaning products, automotive and building maintenance chemicals in retail-sized containers were observed on the subject property. In addition, residential-sized propane cylinders were observed adjacent to several of the mobile homes. An approximately 5-gallon bucket containing an oily substance, likely waste oil from an automobile, was observed adjacent to one of the mobile homes. In addition, oily staining was observed on the paved parking and drive areas of the subject property. The oily container and oily staining is considered to be a *de minimis* condition to the subject property.

5.4 UNDERGROUND STORAGE TANKS (UST) AND ABOVEGROUND STORAGE TANKS (AST)

No indications of current or past presence of above/underground petroleum-type storage tanks (i.e. piping, vent pipes, patched surfaces) were observed on or adjacent to the subject property during our site reconnaissance.

5.5 PCB-CONTAINING EQUIPMENT

One pole-mounted electrical transformer was observed within the 3rd Street right-of-way to the east and two pole-mounted transformers were observed within the alley to the west of the subject property. The transformers are owned and maintained by Arizona Public Service (APS). Although the PCB-content was not noted, these transformers appeared to be in good condition, with no staining or leaking observed.

5.6 SOLID WASTE

Solid waste is collected by Waste Management and consists of typical residential trash. AECOM observed one dumpster in the parking area on the northwest portion of the subject property.

5.7 UTILITY AND SANITARY SEWER SYSTEMS INFORMATION

The following utility companies service the subject property and/or area.

Utility	Company Name	Notes
Water	City of Phoenix	1981 (line along 3rd Street) No date listed (line along alley west of subject property)
Sewer	City of Phoenix	1962 (line along alley west of subject property)
Electric	APS	-
Natural Gas	Southwest Gas	Although an underground natural gas pipeline marker was observed on the subject property, no connections to the subject property buildings or mobile homes were noted.

Historical information indicates that the subject property was developed prior to the installation of municipal water and/or sewer services. Therefore, it is possible the subject property was served by an on-site septic system and groundwater well or community water system. Because the historical use of the subject property has been residential, a possible on-site septic system and/or groundwater well are not considered to be RECs to the subject property.

5.8 WATER WELLS AND MONITORING WELLS

No groundwater supply or monitoring wells were observed on or adjacent to the subject property during our site reconnaissance.

5.9 STORMWATER DRAINAGE, DRYWELLS, AND WASTEWATER

Drywells are typically constructed on commercially-developed properties to collect rainwater surface runoff and, therefore, have the potential to introduce contaminants into the subsurface. No drywells were observed on the subject property. Stormwater appears to pool onsite or flow towards the adjacent 3rd Street right-of-way.

Industrial wastewater does not appear to be generated on the subject property.

5.10 REFRIGERANT-CONTAINING APPLIANCES

Typical residential refrigerators and freezers were observed on the subject property. In addition, the two-unit rental building is temperature controlled via a roof-top air conditioning unit and window and roof-top air conditioning units were observed on several of the mobile homes. No other refrigerant-containing appliances were observed on the subject property during the site reconnaissance.

5.11 DRAINS AND SUMPS

Typical residential sanitary drains were observed within the two-unit rental/laundry building and mobile homes. In addition, a drain was observed within the maintenance building (former bath house). These drains are reportedly connected to the municipal sanitary sewer system. No other drains or sumps were observed on the subject property during the site reconnaissance.

5.12 PITS, PONDS, OR LAGOONS

No evidence of pits, ponds, or lagoons was observed on the subject property during our site reconnaissance.

5.13 OTHER POTENTIAL AREAS OF CONCERN

No other physical evidence of contamination, such as staining or unusual odors, was observed on the subject property during our site reconnaissance.

6.0 INTERVIEWS

AECOM interviewed the following individuals during the course of this assessment. Findings from these interviews are included in the sections noted.

Role	Name	Company	Method	Section
Current Owner Representative	Lida and Scot Martin	-	In person	6.1
Previous Owner / Occupant	See below.		-	6.2

6.1 CURRENT OWNER/REPRESENTATIVE

On February 23, 2016, AECOM interviewed Lida and Scot Martin, the current owners of the subject property. Mr. and Mrs. Martin provided the following information.

- They have owned the subject property since 1989.
- The subject property was a trailer park when they purchased it and had been a tuberculosis sanatorium with a bath house in the past.
- They knew of no spills, incidents, environmental liens or other environmental issues related to the subject property.

6.2 PREVIOUS OWNER

AECOM attempted to locate previous owners indicated on the title report using the online directory, Superpages.com and the Arizona Corporation Commission (ACC) website. The information found is summarized in the following table.

Previous Owner Name	Years*	Result
Mary and W.J. Rifley	Pre-1927	No listings were identified.
Mary Mahony (aka Mary Woodruff)	1927 – 1948	No listing was identified.
Ed and Grace Cornish	1937 – 1947	No listings were identified.
Charles and Gladys Ring	1947, 1950 – 1959	No listing for Charles H. Ring was identified. One listing for Gladys Ring was identified. 2/29/16 – An automated message at the phone number provided indicated the voicemailbox has not been set up and no message could be left.
Preston and Pauline Dooley	1948 – 1950	No listings were identified.
Henry and Helen Kuether (aka Helen Jorgensen)	1959 – 1967	Henry Kuether is deceased according to the title report. No listing for Helen Kuether or Helen Jorgensen was identified.
Melvin and Nona Laabs	1967 – 1984	No listings were identified.
Frederick and Anne Kindler	1984 – 1994	No listings were identified.
Spence Investors, Inc.	1994	No listings were identified. According to the ACC website, the corporation was dissolved by 2001.

* According to title report, years associated with subject property.

7.0 FINDINGS AND OPINIONS

AECOM has performed a Phase I ESA in conformance with the scope and limitations of ASTM Practice E1527-13 on the trailer park property located at 8930 North 3rd Street in Phoenix, Maricopa County, Arizona. Any exceptions to, or deletions from, this practice are described in Sections 1.3 and 1.5 of this report. This assessment has revealed no evidence of RECs in connection with the subject property. AECOM's findings and opinions are presented below.

7.1 RECOGNIZED ENVIRONMENTAL CONDITIONS

No RECs, controlled RECs or historical RECs were identified for the subject property.

7.2 *DE MINIMIS* CONDITION

Areas of oily staining were observed on the asphalt-paved areas of the subject property and an approximately 5-gallon container of an oily substance (likely waste oil) was observed adjacent to one of the mobile homes. AECOM considers this a *de minimis* condition.

8.0 CONCLUSIONS AND RECOMMENDATIONS

Based on the scope of services performed for this Phase I ESA, AECOM recommends no further assessment of the subject property at this time.

9.0 REFERENCES

ASTM International (ASTM), 2013. Standard E1527-13, "Standard Practice for Environmental Site Assessments: Phase I Environmental Site Assessment Process." November.

Arizona Department of Water Resources (ADWR), 2010. "Arizona Water Atlas, Volume 8, Active Management Area Planning Area." April.

Arizona Department of Water Resources (ADWR), 2016. 55 Well Registry, <https://gisweb.azwater.gov/waterresourcedata/WellRegistry.aspx>, (reviewed February 23, 2016).

Code of Federal Regulation (CFR), 2013. "Innocent Landowners, Standards for Conducting All Appropriate Inquiries;" Final Rule, 40 CFR Part 312. November 1, 2005. Revision date December 30.

Cooley, M.E., 1973. "Map Showing Distribution and Estimated Thickness of Alluvial Deposits in the Phoenix Area Arizona: U.S. Geological Survey Miscellaneous Investigations Series Map I-845-C."

Environmental Data Resources, Inc. (EDR), 2016. The EDR Radius Map™ Report, Inquiry Number: 4545094.2s. February 23.

Federal Emergency Management Agency (FEMA), 2013. Flood Insurance Rate Map (FIRM), Maricopa County, Arizona and Incorporated Areas, Panel 1730 of 4425, Map Number 04013C1730L. Map Revised October 16.

Miller Brooks Environmental, Inc., 2006. "Report for the Arizona Department of Environmental Quality Dry Cleaners Inventory Project, Task Assignment No. 06-0043." June 26.

Rascona, S.J., 2005. "Maps Showing Groundwater Conditions in the Phoenix Active Management Area, Maricopa, Pinal, and Yavapai Counties, Arizona - Nov. 2002 - Feb. 2003." Arizona Department of Water Resources Hydrologic Map Series Report No. 35.

U.S. Department of Agriculture, 2016. Natural Resources Conservation Service (NRCS), Web Soil Survey, <http://websoilsurvey.nrcs.usda.gov/app/WebSoilSurvey.aspx> (reviewed February 26, 2016).

U.S. Geological Survey (USGS), 1965. Sunnyslope, Arizona, 7.5-Minute Topographic Quadrangle Map.

USGS, 1973. Sunnyslope, Arizona, 7.5-Minute Topographic Quadrangle Map. 1965 (photorevised 1973).

USGS, 1982. Sunnyslope, Arizona, 7.5-Minute Topographic Quadrangle Map. 1965 (photorevised 1982).

USGS, 2011. Sunnyslope, Arizona, 7.5-Minute Topographic Quadrangle Map.

USGS, 2014. Sunnyslope, Arizona, 7.5-Minute Topographic Quadrangle Map.

10.0 PREPARER SIGNATURES AND QUALIFICATIONS

This section includes qualification statements of the environmental professionals responsible for conducting the ESA and preparing this report.

The site reconnaissance and report review were performed by Ms. Marianne Burrus and Mr. Matt Kiviko. The data review and report writing were performed by Ms. Elizabeth Parker. All project personnel are from the AECOM Corporation office in Phoenix, Arizona.

Ms. Parker and Ms. Burrus declare that, to the best of their professional knowledge and belief, they meet the definition of Environmental Professional as defined in §312.10 of 40 CFR 312.

They have the specific qualifications based on education, training, and experience to assess a property of the nature, history, and setting of the subject property. They have developed and performed the all appropriate inquiries in conformance with the standards and practices set forth in 40 CFR Part 312.

Marianne Burrus
Project Environmental Scientist

Elizabeth Parker
Environmental Scientist

FIGURES

Source: USGS 7.5-minute series Sunnyslope, Arizona, 2014.

SITE LOCATION MAP

City of Phoenix
Phase I Environmental Site Assessment
Trailer Park
8930 North 3rd Street
Phoenix, Arizona 85020

March 2016

AECOM

FIGURE 1

Approximate subject property boundaries
Building
Mobile home pad
Pole-mounted electrical transformer
Dumpster

SITE PLAN

City of Phoenix
Phase I Environmental Site Assessment
Trailer Park
8930 North 3rd Street
Phoenix, Arizona 85020

March 2016

AECOM

FIGURE 2

Source: Maricopa County Assessor's 2016 Aerial Photograph

Approximate subject property boundaries

AERIAL PHOTOGRAPH

City of Phoenix
Phase I Environmental Site Assessment
Trailer Park
8930 North 3rd Street
Phoenix, Arizona 85020

March 2016

AECOM

N

FIGURE 3

APPENDIX A

RÉSUMÉS

Marianne Burrus
Project Manager

Education

BS, Geology, Northern Arizona University, 1981

Registrations

AHERA Asbestos Management Planner, EPA, Arizona
AHERA Asbestos Building Inspector, EPA, Arizona

Years of Experience

With AECOM/URS: 17
With Other Firms: 13

Specialized Training

ASTM Assessment of Vapor Intrusion into Structures on Property Involved in Real Estate Transactions Training, 2008

Ms. Burrus is the Due Diligence Team Leader for the AECOM Phoenix office. Marianne Burrus has more than 30 years of experience in the environmental industry with emphasis in Due Diligence and Quality Assurance/ Quality Control (QA/QC) Programs. Ms. Burrus performs all aspects of Phase I Environmental Site Assessments (ESA), Phase II ESAs, and asbestos projects for the private and commercial sector, as well as city, county, and state agencies. Her responsibilities include project management, site reconnaissance, sample collection, historical records review, evaluating adjacent properties for potential impact to site conditions, and report preparation. Ms. Burrus is an Environmental Professional, as defined by ASTM Standard E 1527-05 and has performed assessments using this standard.

Project Experience

Project Manager, Various Mixed-Use Property Projects, Phase I ESA, Phoenix and Maricopa County, Arizona, City of Phoenix: As project/program manager Ms. Burrus has been providing due diligence services to the City for 10 years and has performed over 100 ESAs. Major Phase I projects completed include:

- McMullen Valley Water Conservation District Property: Task order involved site with approximately 13,000 acres of agricultural land in La Paz County and areas of current and former agricultural farm fields and orchards, undeveloped desert land, current and former residences, a current farm yard and maintenance area, numerous former residences and farm yards/maintenance areas, former possible crop dusting air strips, and a former manganese ore facility
- Light Rail Transit Project: Over 50 "partial take" properties, right-of-ways, and temporary construction easements designated for use during the development of the City of Phoenix Light Rail project. Project areas included industrial, commercial, and residential parcels.
- Sonoran Preserve Land Acquisition Program: Approximately 4,300 acres of land located in north Phoenix. The site included: undeveloped native desert land; land in and surrounding the Pioneer Arizona Living History Museum, a wastewater treatment facility, an area used for illegal target practice, and a communication tower.
- Automated Train System Project: Industrial facilities located within the area north of Sky Harbor International Airport.
- Community Noise Reduction Program (CNRP): Various residential properties acquired by the City under its CNRP.

Project Manager, Phase I ESAs and Phase II Site Investigations, Pueblo of Zuni, New Mexico, New Mexico Environment Department (NMED): Managed projects for NMED as part of its Brownfields Program funded by EPA Region 6. Sites have included commercial properties and former automobile maintenance facilities, body shops, and gas stations. The purpose of these Phase II investigations was to oversee the removal of underground features (including UST, hydraulic equipment, distribution lines and associated piping) and to evaluate the nature and extent of petroleum impacts that may exist.

Project Manager, Transaction Screens, Phase I ESAs, Phase II ESAs, Asbestos Surveys and Compliance Services, throughout the United States, Albertson's LLC: As project manager, Ms. Burrus has completed or overseen the completion of more than 100 assessments for a major grocery store chain located throughout the United States. Phase II ESAs have included soil, soil gas, and groundwater investigations for the assessment of underground features (including USTs), dry cleaners, and other historical uses of the subject and adjoining properties.

Project Manager, Phase I ESAs and Asbestos Surveys, Buckeye, Arizona, W.C. Scoutten: Managed project for W.C. Scoutten and under direction of the Town of Buckeye requested to conduct Phase I ESAs and asbestos surveys for various redevelopment and expansion projects. These assessments included a salvage yard, a previous automobile dealership, a high school, a cotton gin, and various commercial properties.

Project Manager, Metro North Corporate Park, Phase I ESA, Phoenix, Arizona, Dimension Financial Realty Investment, Inc. (DFRI): Managed several Phase I ESAs for DFRI in anticipation of the sale and redevelopment of land within the former Deer Valley Computer Park Water Quality Assurance Revolving Fund area. These assessments included areas with environmental use restrictions. Along with the standard Phase I ESA scope of services, these investigations included detailed review and interpretation of historical information and agency documentation in anticipation of removing the property's use restriction.

Task Leader, Hazardous Material (HazMat) Studies, Central Mesa and Tempe South Corridors, Arizona, Valley Metro: Conducted HazMat studies of numerous alternatives being considered for various public transit corridors. These studies included a review of data to locate potential areas of environmental concerns, including recorded releases and enforcement actions.

Task Leader, Interstse-10 – Tangerine Road to Ina Road, HazMat Studies, ADOT: As part of the Design Concept Report (DCR) and Environmental Assessment (EA) for the proposed improvements to this segment of I-10,URS has conducted HazMat study. This study included performing a screening level assessment of the study area and identifying potential environmental concerns associated with individual properties within and adjacent to the study area.

Team Leader, Matthew Hanson Hope VI Redevelopment Project, Asbestos Survey and Pre-demolition Oversight, Phoenix, Arizona, MBA Development Corporation, Inc.: Conducted an asbestos survey of 372 public housing units and 21 single-family homes. Pre-demolition oversight activities included; abatement oversight, hazardous materials removal, and preparation of demolition clearance report. Project conducted under funding from United States Department of Housing and Human Development.

Project Manager, Chandler Municipal Airport, Phase I EBS, Chandler, Arizona, City of Chandler: The Phase I EBS documented the current and historical property use and past and present potential environmental concerns. The scope of services included a site reconnaissance and review of current and past site uses through a review of historical information and an extensive interview process.

Project Manager, Spur Cross Ranch, Phase I ESA, Cave Creek, Arizona, Arizona State Parks: Conducted extensive Phase I ESA on 2,200 acres of native land with a series of mountains, ridges, washes, and canyons. Although the site was primarily desert land, an abandoned mine (from the late-1800s) was identified on site. Ultimately, our investigations were used for acquisition of the property for development as a state park.

Elizabeth Parker
Environmental Scientist

Education

BSA, Environmental Protection, West Virginia University, 1999

Registrations

AHERA Asbestos Building Inspector
40-Hour HAZWOPER
EPA Method 9 Visible Emissions

Years of Experience

With AECOM/URS: 6
With Other Firms: 3

Ms. Parker is an Environmental Scientist with over nine years of project experience in Phase I, Phase II, and Phase III Environmental Site Assessments (ESAs).

Ms. Parker has performed all aspects of Phase I ESAs, including site reconnaissance, database and regulatory agency records review, historical research, sampling, remediation coordination and oversight, data evaluation, and report writing for various clients, including municipalities, state, and county agencies, corporations, and individuals. Ms. Parker has performed Phase I ESAs on various property types, including light and heavy industrial facilities, single and multi-tenant commercial properties, single and multi-family residential properties, agricultural land, vacant and undeveloped land.

Ms. Parker has performed Phase I ESAs in support of Brownfields projects. In addition to Phase I ESAs, Ms. Parker has performed transaction screens using ASTM standard E1528-14; Tier I vapor encroachment screening using ASTM standard E2600-10; soil and groundwater sampling activities, data review and report writing in support of Phase II and III ESAs; Tier III risk assessments using the Johnson and Ettinger model; asbestos and lead-based paint surveys; radon surveys; and EPA Method 9 visible emissions observations.

Ms. Parker is an Environmental Professional as defined by ASTM Standard E1527-05 and has performed assessments using this standard.

Project Experience

Due Diligence

Environmental Scientist, Phase I ESAs, City of Phoenix, 2008 - 2015: Conducted Phase I ESAs on road rights-of-way, agricultural and vacant land, residential and commercial developments in various locations in the City of Phoenix and in unincorporated Maricopa and La Paz Counties. Projects included:

- **McMullen Valley Water Conservation District Property:** Approximately 13,000 acres of agricultural land in La Paz County. The site included: areas of current and former agricultural farm fields and orchards; undeveloped desert land; current and former residences; a current farm yard and maintenance area; numerous former residences and farm yards/maintenance areas; former possible crop dusting air strips; and a former manganese ore facility.
- **Light Rail Transit Projects:** “Partial take” properties, rights-of-way and temporary construction easements designated for use during the development of the City of Phoenix Light Rail project. Project areas included industrial, commercial, and residential parcels.
- **Sonoran Preserve Land Acquisition Program:** Privately-owned and State-owned areas of land located in north Phoenix. The sites included: undeveloped desert land; desert land crossed by Cave Creek and ephemeral washes, including former gravel mining operations; ranch land; and land in and surrounding the Pioneer Arizona Living History Museum.

Environmental Scientist, Phase I/II ESAs, New Mexico, New Mexico Environment Department (NMED), 2013 – 2014: Conducted Phase I/II ESAs on various properties as part of the Brownfields program. Phase I ESA projects included environmental records review, historical research and report writing on a former automotive dealership and service facility and a retail facility on privately owned and

tribal lands. Phase II ESA projects included data review and report writing for soil and groundwater sampling and underground storage tank removal projects on an airport property and a former gasoline station on tribal lands.
Environmental Scientist, Phase I ESA, Chandler, Arizona, Honeywell PMT Electronic Chemicals, 2013: Conducted a Phase I ESA on a bulk chemical storage and mixing facility for chemicals used in the electronics industry.
Environmental Scientist, Phase I ESA, Chandler, Arizona, confidential client, 2012: Conducted a Phase I ESA site inspection on a 6.77-acre site occupied by a manufacturer of various engine components, blades and vanes for the aerospace and defense industry.
Environmental Scientist, Phase I ESAs and Transaction Screens, various projects, various clients, 2008 - 2015: Conducted Phase I ESAs and transaction screens on various properties throughout Arizona and New Mexico. Projects included site reconnaissance, environmental records review, historical research and report writing on vacant and agricultural land, residences, medical buildings, retail stores, offices, automotive maintenance facilities, current and former gasoline stations, warehouse and manufacturing facilities.
Staff Scientist, various projects, various clients, 2005-2008, Geotechnical and Environmental Consultants, Inc.: Duties included research, evaluation and report writing for Phase I ESAs; coordination, supervision, sampling and report writing for Phase II and III ESAs; assistance with groundwater well sampling and drywell closures; proposal preparation; State Assurance Fund application preparation. Phase I ESAs performed on vacant land, road rights-of-way, residential, commercial and industrial developments throughout Arizona, as well as in Denver, Colorado and Albuquerque, New Mexico.

Compliance

Environmental Scientist, Compliance Audit, Phoenix, Arizona, Lighting Resources, 2013: Conducted a compliance audit for a third party on a recycling facility for waste fluorescent lamps, ballasts, batteries, electronic waste and mercury devices, including polychlorinated biphenyl (PCB)-containing materials.

Asbestos Surveys

Environmental Scientist, Asbestos Survey, Gasoline Station, Mesa, Arizona, confidential client, 2015: Conducted an asbestos survey for a pre-demolition project of an active gasoline station in Mesa, Arizona. Project included a survey to identify potential asbestos-containing materials, collecting samples of the materials for asbestos testing and field documentation.
Environmental Scientist, Asbestos Surveys, Krohn West, Phoenix, Arizona, MBA Development Corp., 2009: Assisted with the asbestos survey for the Krohn West pre-demolition project in Phoenix, Arizona. Project included surveys to identify potential asbestos-containing materials, collecting samples of the materials for asbestos testing and field documentation.

Radon Testing

Environmental Scientist, Radon Testing, La Privada Apartments, Scottsdale, Arizona, La Privada PT, LLC, 2012: Conducted radon testing before and after installation of a radon mitigation system for La Privada Apartments in Scottsdale, Arizona. Project included placing and collecting radon test canisters in 193 ground-floor apartment units, analytical data review and report preparation.
Environmental Scientist, Radon Testing, Symphony Apartments, Phoenix, Arizona, MBA Development Corp., 2011: Conducted radon testing for Symphony Apartments (a.k.a. Krohn West) in Phoenix, Arizona. Project included placing and collecting radon test canisters in 14 apartment units, analytical data review and report preparation.

EPA Method 9 Visible Emissions Observations

Environmental Scientist, various locations in Arizona, El Paso Natural Gas Company, 2012 – 2014: Conducted quarterly EPA Method 9 visible emissions and non-point source visible emissions observations on various natural gas compressor stations throughout Arizona.
Environmental Scientist, El Mirage, Arizona, Pro Petroleum, 2010 - 2013: Conducted quarterly EPA Method 9 visible emissions and non-point source visible emissions observations for a private petroleum company in El Mirage, Arizona.

APPENDIX B

USER PROVIDED INFORMATION

Print Form

Public Works Department
Engineering and Architectural Services Division

Request for Environmental Services Form

Project Information

- [x] Phase I Environmental Site Assessment*
- [ ] Phase II Environmental Site Assessment
- [ ] Phase III Environmental Site Assessment
- [ ] Baseline Pre-Lease Assessment**
- [ ] Lease Closure Assessment**
- [ ] Third Party Oversight/Review**
- [ ] Review of ESA
- [ ] Phase I ESA UPDATE*
- [ ] Limited Survey**
- [ ] Comprehensive Asbestos Survey
- [ ] Comprehensive Lead-Based Paint Survey
- [ ] Asbestos Abatement/Oversight
- [ ] Lead-Based Paint Abatement/Oversight
- [ ] Demolition
- [ ] Other:

Date of Request: 12/1/15

Request Schedule
- [x] Standard (draft report due 3-4 weeks from NTP date)
- [ ] Rush (draft report due 2 weeks from NTP date)

Mary Vivion-Withrow Approval for Rush: _____

Requesting Individual/Phone: Chris Christensen / 262-7312

Requesting Department/ Contact/Phone: NSD / Jesse Garcia / 261-8697

COP Project Number (WBS or Cost Center): ND30040034

Federal Funding: [ ] None [ ] FAA [ ] FTA [x] HUD [ ] EPA [ ] FHWA [ ] Other

Historic Property: ( ) Yes ( ) No

Site Information

County Tax Assessor's Parcel Number(s): 160-50-079

Address: 8930 N 3rd Street, Phoenix 85020

Property Owner or Representative & Contact Information: Scot E & Lida K Martin Family LP No 1

Lida Martin at 480-560-6102

Property Type (Check all that apply): [ ] Residential [x] Commercial [ ] Industrial [ ] Vacant Land [ ] City Owned Property [ ] Other: Trailer Park

Boundary Map Attached: (•) Yes ( ) No

Site Access Verified: (•) Yes ( ) No

Right of Entry/OIP Attached: ( ) Yes (•) No

*If you are requesting a Phase I ESA or ESA Update, please answer the questions on page 2 (attached).
**Client to provide specific scope of work for these projects.

Public Works Department
Engineering and Architectural Services Division

Phase I ESA/AAI Requirements

With the All Appropriate Inquiry (AAI, 40 CFR 312) requirements on conducting Phase I Environmental Site Assessments, the City of Phoenix, as the "user" of the assessment is responsible to acknowledge any information we may have related to the following issues, in order to qualify for landowner liability protections (LLPs). This information must be provided to the environmental professional for incorporation into the Phase I ESA report. Please check yes or no and provide any additional information you may have regarding the site. This form must be completed and signed prior to EAS issuance of the NTP.

(1) Environmental cleanup liens that are filed or recorded against the site (40 CFR 132.25).

Are you aware of any environmental cleanup liens against the property that are filed or recorded under federal, tribal, state, or local law?

○ Yes ◉ No If yes, please explain:

(2) Activity and land use limitations that are in place on the site or that have been filed or recorded in a registry (40 CFR 312.26).

Are you aware of any activity use limitations (AULs), such as engineering controls, land use restrictions, or institutional controls that are in place at the site and/or have been filed or recorded in a registry under federal, tribal, state or local law?

○ Yes ◉ No If yes, please explain:

(3) Specialized knowledge or experience of the person/department requesting the Phase I ESA and seeking to qualify for the landowner liability protections (40 CFR 312.28).

As the user of this ESA, do you have any specialized knowledge or experience related to the property or adjoining properties? For example, are you involved in the same line of business as the current or former occupants of the property or an adjoining property so that you would have specialized knowledge of the chemicals and processes used by this type of business?

○ Yes ◉ No If yes, please explain:

(4) Relationship of the purchase price to the fair market value of the property, if it were not contaminated (40 CFR 312.29).

Does the purchase price offered for this property reasonably reflect the fair market value of the property? If there is a difference between the purchase price and the fair market value, have you considered whether the lower purchase price is because contamination is known or believed to be at the property? Will purchase price be less than the appraised value?

○ Yes ◉ No If yes, please discuss:

(5) Commonly known or reasonably ascertainable information about the property (40 CFR 312.30).

Are you aware of commonly known or reasonably ascertainable information about the property that would help the environmental professional to identify conditions indicative of releases or threatened releases? For example, as user,

(a) Do you know the past uses of the property?
(b) Do you know of specific chemicals that are present or once were present at the property?
(c) Do you know of spills or other chemical releases that have taken place at the property?
(d) Do you know of any environmental cleanups that have taken place or are ongoing at the property?

○ Yes ◉ No If yes, please discuss:

(6) The degree of obviousness of the presence or likely presence of contamination at the property and the ability to detect the contamination by appropriate investigation (40 CFR 312.31).

As the user of this ESA, based on your knowledge and experience related to the property, are there any obvious indicators that point to the presence or likely presence of contamination at the property?

○ Yes ◉ No If yes, please explain:

CHRIS CHRISTENSEN

Printed Name and Department | Signature | Date

After the form is completed, print out for signature. Scan and email to anyone of the following people:
theresa.foster@phoenix.gov, **phyllis.rettke@phoenix.gov**, or **elizabeth.zima@phoenix.gov**

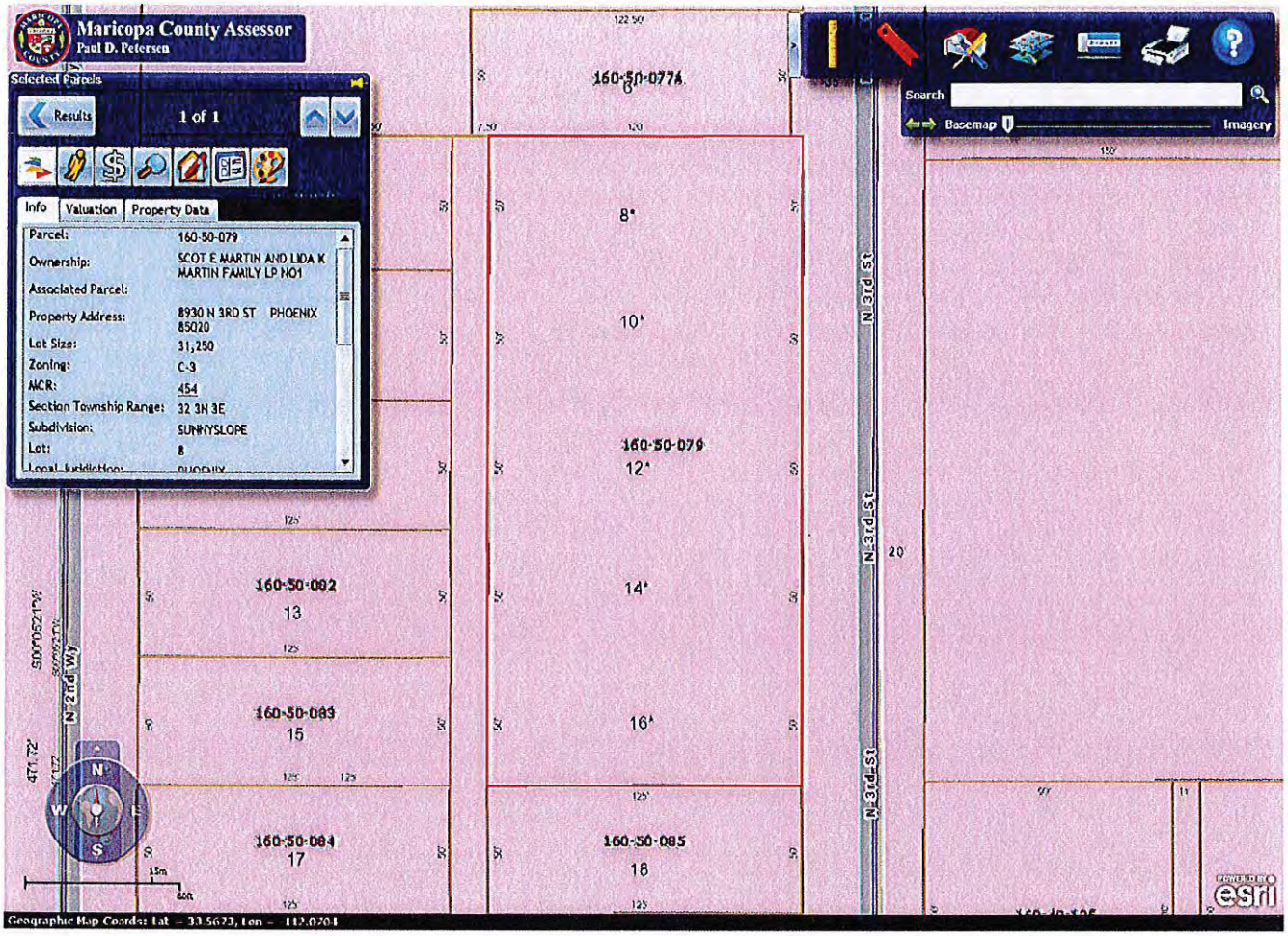
Maricopa County Assessor
Paul D. Petersen
Selected Parcels
Results
1 of 1
Info
Valuation
Property Data
Parcel: 160-50-079
Ownership: SCOT E MARTIN AND LIDA K MARTIN FAMILY LP NO1
Associated Parcel:
Property Address: 8930 N 3RD ST PHOENIX 85020
Lot Size: 31,250
Zoning: C-3
MCR: 454
Section Township Range: 32 3N 3E
Subdivision: SUNNYSLOPE
Lot: 8
Search
Basemap
Imagery
160-50-077A
8
8*
10'
160-50-079
12*
14*
16*
160-50-092
13
160-50-093
15
160-50-094
17
160-50-095
18
N 3rd St
N 2nd Way
20'
471.72'
S00°05'21"W
Geographic Map Coords: Lat = 33.5673, Lon = -112.0704
esri

Maricopa County Assessor
Paul D. Petersen
1 parcels selected
Search
Basemap
Imagery
160-50-077A
160-50-078
7
160-50-080
160-50-081
11
160-50-082
160-50-083
15
160-50-084
160-50-085
160-50-079
14
N 2nd
N 2nd Wy
N 3rd St
N 3rd St
N 3rd St
N
W
E
S
esri
Geographic Map Coords:: Lat = 33.5674, Lon = -112.0703

APPENDIX C

EDR DATABASE REPORT

Trailer Park
8930 North 3rd Street
Phoenix, AZ 85020

Inquiry Number: 4545094.2s
February 23, 2016

The EDR Radius Map™ Report

EDR® Environmental Data Resources Inc

6 Armstrong Road, 4th floor
Shelton, CT 06484
Toll Free: 800.352.0050
www.edrnet.com

TABLE OF CONTENTS

SECTION	PAGE
Executive Summary	ES1
Overview Map	2
Detail Map	3
Map Findings Summary	4
Map Findings	8
Orphan Summary	110
Government Records Searched/Data Currency Tracking	GR-1

GEOCHECK ADDENDUM

GeoCheck - Not Requested

Thank you for your business.
Please contact EDR at 1-800-352-0050
with any questions or comments.

Disclaimer - Copyright and Trademark Notice

This Report contains certain information obtained from a variety of public and other sources reasonably available to Environmental Data Resources, Inc. It cannot be concluded from this Report that coverage information for the target and surrounding properties does not exist from other sources. **NO WARRANTY EXPRESSED OR IMPLIED, IS MADE WHATSOEVER IN CONNECTION WITH THIS REPORT. ENVIRONMENTAL DATA RESOURCES, INC. SPECIFICALLY DISCLAIMS THE MAKING OF ANY SUCH WARRANTIES, INCLUDING WITHOUT LIMITATION, MERCHANTABILITY OR FITNESS FOR A PARTICULAR USE OR PURPOSE. ALL RISK IS ASSUMED BY THE USER. IN NO EVENT SHALL ENVIRONMENTAL DATA RESOURCES, INC. BE LIABLE TO ANYONE, WHETHER ARISING OUT OF ERRORS OR OMISSIONS, NEGLIGENCE, ACCIDENT OR ANY OTHER CAUSE, FOR ANY LOSS OF DAMAGE, INCLUDING, WITHOUT LIMITATION, SPECIAL, INCIDENTAL, CONSEQUENTIAL, OR EXEMPLARY DAMAGES. ANY LIABILITY ON THE PART OF ENVIRONMENTAL DATA RESOURCES, INC. IS STRICTLY LIMITED TO A REFUND OF THE AMOUNT PAID FOR THIS REPORT.** Purchaser accepts this Report "AS IS". Any analyses, estimates, ratings, environmental risk levels or risk codes provided in this Report are provided for illustrative purposes only, and are not intended to provide, nor should they be interpreted as providing any facts regarding, or prediction or forecast of, any environmental risk for any property. Only a Phase I Environmental Site Assessment performed by an environmental professional can provide information regarding the environmental risk for any property. Additionally, the information provided in this Report is not to be construed as legal advice.

Copyright 2016 by Environmental Data Resources, Inc. All rights reserved. Reproduction in any media or format, in whole or in part, of any report or map of Environmental Data Resources, Inc., or its affiliates, is prohibited without prior written permission.

EDR and its logos (including Sanborn and Sanborn Map) are trademarks of Environmental Data Resources, Inc. or its affiliates. All other trademarks used herein are the property of their respective owners.

EXECUTIVE SUMMARY

A search of available environmental records was conducted by Environmental Data Resources, Inc (EDR). The report was designed to assist parties seeking to meet the search requirements of EPA's Standards and Practices for All Appropriate Inquiries (40 CFR Part 312), the ASTM Standard Practice for Environmental Site Assessments (E 1527-13) or custom requirements developed for the evaluation of environmental risk associated with a parcel of real estate.

TARGET PROPERTY INFORMATION

ADDRESS

8930 NORTH 3RD STREET
PHOENIX, AZ 85020

COORDINATES

Latitude (North):	33.5669150 - 33˚ 34' 0.89''
Longitude (West):	112.0698750 - 112˚ 4' 11.55''
Universal Tranverse Mercator:	Zone 12
UTM X (Meters):	400696.3
UTM Y (Meters):	3714457.8
Elevation:	1258 ft. above sea level

USGS TOPOGRAPHIC MAP ASSOCIATED WITH TARGET PROPERTY

Target Property Map:	6718697 SUNNYSLOPE, AZ
Version Date:	2014

AERIAL PHOTOGRAPHY IN THIS REPORT

Portions of Photo from:	20100608
Source:	USDA

MAPPED SITES SUMMARY

Target Property Address:
8930 NORTH 3RD STREET
PHOENIX, AZ 85020

Click on Map ID to see full detail.

MAP ID	SITE NAME	ADDRESS	DATABASE ACRONYMS	RELATIVE ELEVATION	DIST (ft. & mi.) DIRECTION
A1	SUNNYSLOPE LDRYALL	8990 N 3RD ST	EDR Hist Cleaner	Higher	110, 0.021, NNE
B2	ALLIED TOWING & STOR	8931 N 2D WAY	EDR Hist Auto	Lower	158, 0.030, SW
A3		301 E DUNLAP AVE	EDR Hist Auto	Higher	165, 0.031, NNE
A4	SUNNYSLOPE LDRY ALL	3 ST & DUNLAP	EDR Hist Cleaner	Higher	183, 0.035, NNE
B5		8936 N 2ND ST	EDR Hist Auto	Lower	186, 0.035, WSW
A6	JOHN C LINCOLN HOSPI	250 E DUNLAP AVE	RCRA-CESQG, FINDS, Dry Wells, EMAP, MANIFEST, ECHO	Higher	201, 0.038, North
A7		302 E DUNLAP AVE	EDR Hist Auto	Higher	210, 0.040, NNE
A8		310 E DUNLAP AVE	EDR Hist Auto	Higher	257, 0.049, NE
A9		323 E DUNLAP AVE	EDR Hist Auto	Higher	291, 0.055, NE
A10		322 E DUNLAP AVE	EDR Hist Auto	Higher	327, 0.062, NE
A11	MODEL LDRY	324 E DUNLAP AVE	EDR Hist Cleaner	Higher	334, 0.063, NE
C12	MODEL HELP YOURSELF	334 E DUNLAP AVE	EDR Hist Cleaner	Higher	370, 0.070, NE
C13	MITCHELL ELECTRIC CO	324 E CARON ST	LUST, UST, EMAP	Higher	406, 0.077, NNE
D14	LINCOLN OB GYN LTD	50 E DUNLAP AVE	RCRA-CESQG, FINDS, MANIFEST, ECHO	Lower	687, 0.130, WNW
D15	WALMART NEIGHBORHOOD	115 E DUNLAP AVE	RCRA-CESQG	Lower	696, 0.132, WNW
D16	DELIA'S CLEANERS	111 E DUNLAP AVE	DRYCLEANERS	Lower	706, 0.134, WNW
E17	HAYNES PERFORMANCE C	16 E DUNLAP AND 28	RCRA NonGen / NLR, FINDS, ECHO	Lower	943, 0.179, WNW
E18	HAYNES PERFORMANCE C	16 E DUNLAP AVE	LUST, UST, EMAP	Lower	943, 0.179, WNW
19	JOHN C LINCOLN HOSPI	9211 N 2ND ST	UST	Higher	990, 0.188, NNW
F20	B-NEAT CLEANERS	514 E DUNLAP AVENUE	DRYCLEANERS	Higher	1014, 0.192, ENE
E21	CVS PHARMACY #1759	10 E DUNLAP AVE	RCRA-LQG	Lower	1051, 0.199, WNW
22	WESTERN PATHOLOGY AS	9250 N 3RD ST	RCRA-CESQG, EMAP, MANIFEST	Higher	1069, 0.202, North
23	SUNNYSLOPE SHELL	8941 N CENTRAL AVE	LUST, UST, EMAP, Financial Assurance	Lower	1114, 0.211, West
F24	MAACO AUTO PAINTING	533 E DUNLAP AV	RCRA NonGen / NLR, FINDS, EMAP, MANIFEST, ECHO	Higher	1117, 0.212, East
F25	BUDGET CLEANERS & LA	536 E DUNLAP AVE	DRYCLEANERS	Higher	1155, 0.219, ENE
F26	ACME LAUNDRY & DRY C	536 E DUNLAP AVE	DRYCLEANERS	Higher	1155, 0.219, ENE
27	SUNTOWN LAUNDRY & DR	8900 N CENTRAL AVE	DRYCLEANERS	Lower	1216, 0.230, WSW
G28	SUNNYSLOPE CLEANERS	9103 N CENTRAL AVE	DRYCLEANERS	Lower	1225, 0.232, WNW
G29	BARTOLI CLEANERS	9103 N CENTRAL AVE	DRYCLEANERS, EMAP	Lower	1225, 0.232, WNW
G30	BARTOLI CLEANERS & L	9103 N CENTRAL AVE	DRYCLEANERS	Lower	1225, 0.232, WNW
G31	BARTOLI CLEANERS	9103 N CENTRAL AVE	RCRA NonGen / NLR, FINDS, ECHO	Lower	1225, 0.232, WNW
32	QUICK DRY CLEANING	8839 N CENTRAL AVE	DRYCLEANERS	Lower	1286, 0.244, WSW
H33	VALLEY RADIOLOGISTS	9225 N 3RD ST	RCRA NonGen / NLR, MANIFEST	Higher	1303, 0.247, North
H34	VALLEY RADIOLOGISTS	9225 N 3RD ST	RCRA NonGen / NLR, FINDS, ECHO	Higher	1303, 0.247, North
35	PHOENIX SUNNYSLOPE C	18 W DUNLAP AVE	UST, EMAP, Financial Assurance	Lower	1305, 0.247, WNW
36	LUCKY 7	8946 N 7TH ST	LUST, UST, AZURITE, EMAP, Financial Assurance	Higher	1333, 0.252, East
37	GAS & ENERGY	8722 N 7TH ST	LUST, UST, EMAP	Higher	1574, 0.298, SE
38	CITY OF PHOENIX - FI	403 E HATCHER RD	LUST, UST, AST, EMAP	Higher	1575, 0.298, NNE
39	AUTO WORKSHOPPE	9324 N CENTRAL AVE	LUST, UST, EMAP	Higher	1765, 0.334, NW

MAPPED SITES SUMMARY

Target Property Address:
8930 NORTH 3RD STREET
PHOENIX, AZ 85020

Click on Map ID to see full detail.

MAP ID	SITE NAME	ADDRESS	DATABASE ACRONYMS	RELATIVE ELEVATION	DIST (ft. & mi.) DIRECTION
40	SUNNYSLOPE HIGH SCHO	35 W DUNLAP AVE	LUST, UST, AZURITE, EMAP	Lower	1855, 0.351, West
41	MEARS AIR CONDITIONI	743 E DUNLAP AVE	LUST, UST, EMAP	Higher	1909, 0.362, East
42	NICO CLASSICO	9123 N CAVE CREEK RD	LUST, UST, AZURITE, EMAP	Higher	1914, 0.363, ENE
43	J & E AUTO SERVICE	8615 N 7TH ST	LUST, UST, EMAP	Lower	1982, 0.375, SE
44	ARCO #5257	8501 N 7TH ST	LUST, UST, AZURITE, AUL, EMAP	Lower	2313, 0.438, SE
45	REDS TOOL & DYE	9201 N 9TH AVE	SHWS, EMAP	Lower	4482, 0.849, WNW

EXECUTIVE SUMMARY

TARGET PROPERTY SEARCH RESULTS

The target property was not listed in any of the databases searched by EDR.

DATABASES WITH NO MAPPED SITES

No mapped sites were found in EDR's search of available ("reasonably ascertainable ") government records either on the target property or within the search radius around the target property for the following databases:

STANDARD ENVIRONMENTAL RECORDS

Federal NPL site list

NPL ..... National Priority List
Proposed NPL ..... Proposed National Priority List Sites
NPL LIENS ..... Federal Superfund Liens

Federal Delisted NPL site list

Delisted NPL ..... National Priority List Deletions

Federal CERCLIS list

FEDERAL FACILITY ..... Federal Facility Site Information listing
CERCLIS ..... Comprehensive Environmental Response, Compensation, and Liability Information System

Federal CERCLIS NFRAP site List

CERCLIS-NFRAP ..... CERCLIS No Further Remedial Action Planned

Federal RCRA CORRACTS facilities list

CORRACTS ..... Corrective Action Report

Federal RCRA non-CORRACTS TSD facilities list

RCRA-TSDF ..... RCRA - Treatment, Storage and Disposal

Federal RCRA generators list

RCRA-SQG ..... RCRA - Small Quantity Generators

Federal institutional controls / engineering controls registries

LUCIS ..... Land Use Control Information System
US ENG CONTROLS ..... Engineering Controls Sites List
US INST CONTROL ..... Sites with Institutional Controls

Federal ERNS list

ERNS ..... Emergency Response Notification System

EXECUTIVE SUMMARY

State- and tribal - equivalent NPL

AZ NPL ..... NPL Detail Listing
AZ WQARF ..... Water Quality Assurance Revolving Fund Sites

State- and tribal - equivalent CERCLIS

SPL ..... Superfund Program List

State and tribal landfill and/or solid waste disposal site lists

SWF/LF ..... Directory of Solid Waste Facilities

State and tribal leaking storage tank lists

INDIAN LUST ..... Leaking Underground Storage Tanks on Indian Land

State and tribal registered storage tank lists

FEMA UST ..... Underground Storage Tank Listing
AST ..... List of Aboveground Storage Tanks
INDIAN UST ..... Underground Storage Tanks on Indian Land

State and tribal voluntary cleanup sites

INDIAN VCP ..... Voluntary Cleanup Priority Listing
VCP ..... Voluntary Remediation Program Sites

State and tribal Brownfields sites

BROWNFIELDS ..... Brownfields Tracking System

ADDITIONAL ENVIRONMENTAL RECORDS

Local Brownfield lists

US BROWNFIELDS ..... A Listing of Brownfields Sites

Local Lists of Landfill / Solid Waste Disposal Sites

SWTIRE ..... Solid Waste Tire Facilities
INDIAN ODI ..... Report on the Status of Open Dumps on Indian Lands
ODI ..... Open Dump Inventory
DEBRIS REGION 9 ..... Torres Martinez Reservation Illegal Dump Site Locations

Local Lists of Hazardous waste / Contaminated Sites

US HIST CDL ..... National Clandestine Laboratory Register
CDL ..... Clandestine Drug Labs
US CDL ..... Clandestine Drug Labs

Local Land Records

LIENS 2 ..... CERCLA Lien Information

Records of Emergency Release Reports

HMIRS	Hazardous Materials Information Reporting System
SPILLS	Hazardous Material Logbook
SPILLS 90	SPILLS 90 data from FirstSearch

Other Ascertainable Records

FUDS	Formerly Used Defense Sites
DOD	Department of Defense Sites
SCRD DRYCLEANERS	State Coalition for Remediation of Drycleaners Listing
US FIN ASSUR	Financial Assurance Information
EPA WATCH LIST	EPA WATCH LIST
2020 COR ACTION	2020 Corrective Action Program List
TSCA	Toxic Substances Control Act
TRIS	Toxic Chemical Release Inventory System
SSTS	Section 7 Tracking Systems
ROD	Records Of Decision
RMP	Risk Management Plans
RAATS	RCRA Administrative Action Tracking System
PRP	Potentially Responsible Parties
PADS	PCB Activity Database System
ICIS	Integrated Compliance Information System
FTTS	FIFRA/ TSCA Tracking System - FIFRA (Federal Insecticide, Fungicide, & Rodenticide Act)/TSCA (Toxic Substances Control Act)
MLTS	Material Licensing Tracking System
COAL ASH DOE	Steam-Electric Plant Operation Data
COAL ASH EPA	Coal Combustion Residues Surface Impoundments List
PCB TRANSFORMER	PCB Transformer Registration Database
RADINFO	Radiation Information Database
HIST FTTS	FIFRA/TSCA Tracking System Administrative Case Listing
DOT OPS	Incident and Accident Data
CONSENT	Superfund (CERCLA) Consent Decrees
INDIAN RESERV	Indian Reservations
FUSRAP	Formerly Utilized Sites Remedial Action Program
UMTRA	Uranium Mill Tailings Sites
LEAD SMELTERS	Lead Smelter Sites
US AIRS	Aerometric Information Retrieval System Facility Subsystem
US MINES	Mines Master Index File
FINDS	Facility Index System/Facility Registry System
AIRS	Arizona Airs Database
Aquifer	Waste Water Treatment Facilities
AZ DOD	Department of Defense Sites
Dry Wells	Drywell Registration
EMAP	All Places of Interest Listing
Financial Assurance	Financial Assurance Information Listing
UIC	Underground Injection Control Wells
WWFAC	Waste Water Treatment Facilities
ECHO	Enforcement & Compliance History Information
FUELS PROGRAM	EPA Fuels Program Registered Listing

EDR HIGH RISK HISTORICAL RECORDS

EDR Exclusive Records

EDR MGP	EDR Proprietary Manufactured Gas Plants

EXECUTIVE SUMMARY

EDR RECOVERED GOVERNMENT ARCHIVES

Exclusive Recovered Govt. Archives

RGA HWS..... Recovered Government Archive State Hazardous Waste Facilities List
RGA LF..... Recovered Government Archive Solid Waste Facilities List
RGA LUST..... Recovered Government Archive Leaking Underground Storage Tank

SURROUNDING SITES: SEARCH RESULTS

Surrounding sites were identified in the following databases.

Elevations have been determined from the USGS Digital Elevation Model and should be evaluated on a relative (not an absolute) basis. Relative elevation information between sites of close proximity should be field verified. Sites with an elevation equal to or higher than the target property have been differentiated below from sites with an elevation lower than the target property.
Page numbers and map identification numbers refer to the EDR Radius Map report where detailed data on individual sites can be reviewed.

Sites listed in ***bold italics*** are in multiple databases.

Unmappable (orphan) sites are not considered in the foregoing analysis.

STANDARD ENVIRONMENTAL RECORDS

Federal RCRA generators list

RCRA-LQG: RCRAInfo is EPA's comprehensive information system, providing access to data supporting the Resource Conservation and Recovery Act (RCRA) of 1976 and the Hazardous and Solid Waste Amendments (HSWA) of 1984. The database includes selective information on sites which generate, transport, store, treat and/or dispose of hazardous waste as defined by the Resource Conservation and Recovery Act (RCRA). Large quantity generators (LQGs) generate over 1,000 kilograms (kg) of hazardous waste, or over 1 kg of acutely hazardous waste per month.

A review of the RCRA-LQG list, as provided by EDR, and dated 06/09/2015 has revealed that there is 1 RCRA-LQG site within approximately 0.25 miles of the target property.

Lower Elevation	Address	Direction / Distance	Map ID	Page
CVS PHARMACY #1759	10 E DUNLAP AVE	WNW 1/8 - 1/4 (0.199 mi.)	E21	50

RCRA-CESQG: RCRAInfo is EPA's comprehensive information system, providing access to data supporting the Resource Conservation and Recovery Act (RCRA) of 1976 and the Hazardous and Solid Waste Amendments (HSWA) of 1984. The database includes selective information on sites which generate, transport, store, treat and/or dispose of hazardous waste as defined by the Resource Conservation and Recovery Act (RCRA). Conditionally exempt small quantity generators (CESQGs) generate less than 100 kg of hazardous waste, or less than 1 kg of acutely hazardous waste per month.

A review of the RCRA-CESQG list, as provided by EDR, and dated 06/09/2015 has revealed that there are 4 RCRA-CESQG sites within approximately 0.25 miles of the target property.

Equal/Higher Elevation	Address	Direction / Distance	Map ID	Page
JOHN C LINCOLN HOSPI	***250 E DUNLAP AVE***	***N 0 - 1/8 (0.038 mi.)***	***A6***	***9***

EXECUTIVE SUMMARY

Equal/Higher Elevation	Address	Direction / Distance	Map ID	Page
WESTERN PATHOLOGY AS	***9250 N 3RD ST***	***N 1/8 - 1/4 (0.202 mi.)***	***22***	***55***

Lower Elevation	Address	Direction / Distance	Map ID	Page
LINCOLN OB GYN LTD	***50 E DUNLAP AVE***	***WNW 1/8 - 1/4 (0.130 mi.)***	***D14***	***34***
WALMART NEIGHBORHOOD	115 E DUNLAP AVE	WNW 1/8 - 1/4 (0.132 mi.)	D15	38

State- and tribal - equivalent CERCLIS

SHWS: The State Hazardous Waste Sites records are the states' equivalent to CERCLIS. These sites may or may not already be listed on the federal CERCLIS list. Priority sites planned for cleanup using state funds (state equivalent of Superfund) are identified along with sites where cleanup will be paid for by potentially responsible parties. The data come from the Department of Environmental Quality's ZipAcids database.

A review of the SHWS list, as provided by EDR, and dated 01/03/2000 has revealed that there is 1 SHWS site within approximately 1 mile of the target property.

Lower Elevation	Address	Direction / Distance	Map ID	Page
REDS TOOL & DYE Facility Id: 258	***9201 N 9TH AVE***	***WNW 1/2 - 1 (0.849 mi.)***	***45***	***108***

State and tribal leaking storage tank lists

LUST: The Leaking Underground Storage Tank Incident Reports contain an inventory of reported leaking underground storage tank incidents. The data come from the Department of Environmental Quality's LUST File Listing by Zip Code.

A review of the LUST list, as provided by EDR, and dated 11/03/2015 has revealed that there are 12 LUST sites within approximately 0.5 miles of the target property.

Equal/Higher Elevation	Address	Direction / Distance	Map ID	Page
MITCHELL ELECTRIC CO Date Closed: 11/17/94 Facility Id: 0-003182 Facility Status: CLOSED	***324 E CARON ST***	***NNE 0 - 1/8 (0.077 mi.)***	***C13***	***33***
LUCKY 7 Date Closed: 11/08/93 Facility Id: 0-003235 Facility Status: CLOSED	***8946 N 7TH ST***	***E 1/4 - 1/2 (0.252 mi.)***	***36***	***96***
GAS & ENERGY Date Closed: 10/07/15 Facility Id: 0-005005 Facility Status: CLOSED	***8722 N 7TH ST***	***SE 1/4 - 1/2 (0.298 mi.)***	***37***	***98***
CITY OF PHOENIX - FI Date Closed: 06/01/98 Facility Id: 0-003805	***403 E HATCHER RD***	***NNE 1/4 - 1/2 (0.298 mi.)***	***38***	***99***

Facility Status: CLOSED				
AUTO WORKSHOPPE Date Closed: 03/29/05 Facility Id: 0-007267 Facility Status: CLOSED	***9324 N CENTRAL AVE***	***NW 1/4 - 1/2 (0.334 mi.)***	***39***	***100***
MEARS AIR CONDITIONI Date Closed: 09/17/98 Facility Id: 0-003128 Facility Status: CLOSED	***743 E DUNLAP AVE***	***E 1/4 - 1/2 (0.362 mi.)***	***41***	***102***
NICO CLASSICO Date Closed: 08/03/99 Facility Id: 0-008141 Facility Status: CLOSED	***9123 N CAVE CREEK RD***	***ENE 1/4 - 1/2 (0.363 mi.)***	***42***	***104***

Lower Elevation	Address	Direction / Distance	Map ID	Page
HAYNES PERFORMANCE C Date Closed: 02/18/03 Facility Id: 0-009499 Facility Status: CLOSED	***16 E DUNLAP AVE***	***WNW 1/8 - 1/4 (0.179 mi.)***	***E18***	***48***
SUNNYSLOPE SHELL Date Closed: 09/15/94 Facility Id: 0-005511 Facility Status: CLOSED	***8941 N CENTRAL AVE***	***W 1/8 - 1/4 (0.211 mi.)***	***23***	***58***
SUNNYSLOPE HIGH SCHO Date Closed: 08/28/07 Facility Id: 0-002282 Facility Status: CLOSED	***35 W DUNLAP AVE***	***W 1/4 - 1/2 (0.351 mi.)***	***40***	***101***
J & E AUTO SERVICE Date Closed: 11/23/94 Facility Id: 0-006323 Facility Status: CLOSED	***8615 N 7TH ST***	***SE 1/4 - 1/2 (0.375 mi.)***	***43***	***105***
ARCO #5257 Date Closed: 05/17/05 Date Closed: 07/06/00 Facility Id: 0-000520 Facility Status: CLOSED	***8501 N 7TH ST***	***SE 1/4 - 1/2 (0.438 mi.)***	***44***	***106***

State and tribal registered storage tank lists

UST: The Underground Storage Tank database contains registered USTs. USTs are regulated under Subtitle I of the Resource Conservation and Recovery Act (RCRA). The data come from the Department of Environmental Quality's Arizona UST-DMS Facility and Tank Data Listing by City database.

A review of the UST list, as provided by EDR, and dated 11/03/2015 has revealed that there are 5 UST sites within approximately 0.25 miles of the target property.

Equal/Higher Elevation	Address	Direction / Distance	Map ID	Page
MITCHELL ELECTRIC CO	***324 E CARON ST***	***NNE 0 - 1/8 (0.077 mi.)***	***C13***	***33***

Closure Type: Perm Removal Facility Id: 0-003182 Date Closed: 08/01/1989				
JOHN C LINCOLN HOSPI Closure Type: Perm Removal Facility Id: 0-002964 Date Closed: 02/09/1993	9211 N 2ND ST	NNW 1/8 - 1/4 (0.188 mi.)	19	49

Lower Elevation	Address	Direction / Distance	Map ID	Page
HAYNES PERFORMANCE C Closure Type: Perm Removal Facility Id: 0-009499 Date Closed: 06/08/1999	***16 E DUNLAP AVE***	***WNW 1/8 - 1/4 (0.179 mi.)***	***E18***	***48***
SUNNYSLOPE SHELL Closure Type: Perm Removal Facility Id: 0-005511 Date Closed: 01/01/1900 Date Closed: 12/09/1993	***8941 N CENTRAL AVE***	***W 1/8 - 1/4 (0.211 mi.)***	***23***	***58***
PHOENIX SUNNYSLOPE C Closure Type: Perm Removal Closure Type: Perm Closure Facility Id: 0-003433 Date Closed: 01/13/1990 Date Closed: 01/01/1900 Date Closed: 01/01/1970	***18 W DUNLAP AVE***	***WNW 1/8 - 1/4 (0.247 mi.)***	***35***	***95***

State and tribal institutional control / engineering control registries

AZURITE: ADEQ maintains a repository listing sites remediated under programs administered by the department.

A review of the AZURITE list, as provided by EDR, and dated 10/07/2015 has revealed that there are 4 AZURITE sites within approximately 0.5 miles of the target property.

Equal/Higher Elevation	Address	Direction / Distance	Map ID	Page
LUCKY 7	***8946 N 7TH ST***	***E 1/4 - 1/2 (0.252 mi.)***	***36***	***96***
NICO CLASSICO	***9123 N CAVE CREEK RD***	***ENE 1/4 - 1/2 (0.363 mi.)***	***42***	***104***

Lower Elevation	Address	Direction / Distance	Map ID	Page
SUNNYSLOPE HIGH SCHO	***35 W DUNLAP AVE***	***W 1/4 - 1/2 (0.351 mi.)***	***40***	***101***
ARCO #5257	***8501 N 7TH ST***	***SE 1/4 - 1/2 (0.438 mi.)***	***44***	***106***

AUL: DEUR and VEMUR sites. DEUR: Declaration of Environmental Use Restriction. A restrictive land use covenant that is required when a property owner elects to use an institutional (i.e., administrative) control or engineering (i.e., physical) control as a means to meet remediation goals. The DEUR runs with and burdens the land, and requires maintenance of any institutional or engineering controls. VEMUR: Voluntary Environmental Mitigation Use Restriction. A restrictive land use covenant that, prior to July 18, 2000,was

required when a property owner elected to remediate the property to non-residential uses. Effective July 18, 2000, the DEUR replaced the VEMUR as a restrictive use covenant.

A review of the AUL list, as provided by EDR, and dated 10/07/2015 has revealed that there is 1 AUL site within approximately 0.5 miles of the target property.

Lower Elevation	Address	Direction / Distance	Map ID	Page
ARCO #5257	***8501 N 7TH ST***	***SE 1/4 - 1/2 (0.438 mi.)***	***44***	***106***
Remediation ID: 3088				

ADDITIONAL ENVIRONMENTAL RECORDS

Other Ascertainable Records

RCRA NonGen / NLR: RCRAInfo is EPA's comprehensive information system, providing access to data supporting the Resource Conservation and Recovery Act (RCRA) of 1976 and the Hazardous and Solid Waste Amendments (HSWA) of 1984. The database includes selective information on sites which generate, transport, store, treat and/or dispose of hazardous waste as defined by the Resource Conservation and Recovery Act (RCRA). Non-Generators do not presently generate hazardous waste.

A review of the RCRA NonGen / NLR list, as provided by EDR, and dated 06/09/2015 has revealed that there are 5 RCRA NonGen / NLR sites within approximately 0.25 miles of the target property.

Equal/Higher Elevation	Address	Direction / Distance	Map ID	Page
MAACO AUTO PAINTING	***533 E DUNLAP AV***	***E 1/8 - 1/4 (0.212 mi.)***	***F24***	***59***
VALLEY RADIOLOGISTS	***9225 N 3RD ST***	***N 1/8 - 1/4 (0.247 mi.)***	***H33***	***78***
VALLEY RADIOLOGISTS	***9225 N 3RD ST***	***N 1/8 - 1/4 (0.247 mi.)***	***H34***	***89***

Lower Elevation	Address	Direction / Distance	Map ID	Page
HAYNES PERFORMANCE C	***16 E DUNLAP AND 28***	***WNW 1/8 - 1/4 (0.179 mi.)***	***E17***	***42***
BARTOLI CLEANERS	***9103 N CENTRAL AVE***	***WNW 1/8 - 1/4 (0.232 mi.)***	***G31***	***74***

DRYCLEANERS: Drycleaner Facility Listing.

A review of the DRYCLEANERS list, as provided by EDR, and dated 04/11/2014 has revealed that there are 9 DRYCLEANERS sites within approximately 0.25 miles of the target property.

Equal/Higher Elevation	Address	Direction / Distance	Map ID	Page
B-NEAT CLEANERS	514 E DUNLAP AVENUE	ENE 1/8 - 1/4 (0.192 mi.)	F20	49
BUDGET CLEANERS & LA	536 E DUNLAP AVE	ENE 1/8 - 1/4 (0.219 mi.)	F25	72
ACME LAUNDRY & DRY C	536 E DUNLAP AVE	ENE 1/8 - 1/4 (0.219 mi.)	F26	72

Lower Elevation	Address	Direction / Distance	Map ID	Page
DELIA'S CLEANERS	111 E DUNLAP AVE	WNW 1/8 - 1/4 (0.134 mi.)	D16	42
SUNTOWN LAUNDRY & DR	8900 N CENTRAL AVE	WSW 1/8 - 1/4 (0.230 mi.)	27	72
SUNNYSLOPE CLEANERS	9103 N CENTRAL AVE	WNW 1/8 - 1/4 (0.232 mi.)	G28	72
BARTOLI CLEANERS	***9103 N CENTRAL AVE***	***WNW 1/8 - 1/4 (0.232 mi.)***	***G29***	***73***
File Number: AZD981687924				

Facility Status: C

BARTOLI CLEANERS & L	9103 N CENTRAL AVE	WNW 1/8 - 1/4 (0.232 mi.)	G30	73
QUICK DRY CLEANING	8839 N CENTRAL AVE	WSW 1/8 - 1/4 (0.244 mi.)	32	77

MANIFEST: Manifest is a document that lists and tracks hazardous waste from the generator through transporters to a TSD facility.

A review of the MANIFEST list, as provided by EDR, and dated 12/31/2014 has revealed that there are 5 MANIFEST sites within approximately 0.25 miles of the target property.

Equal/Higher Elevation	Address	Direction / Distance	Map ID	Page
JOHN C LINCOLN HOSPI EPA Id: AZ0000337402	***250 E DUNLAP AVE***	***N 0 - 1/8 (0.038 mi.)***	***A6***	***9***
WESTERN PATHOLOGY AS EPA Id: AZR000508374	***9250 N 3RD ST***	***N 1/8 - 1/4 (0.202 mi.)***	***22***	***55***
MAACO AUTO PAINTING EPA Id: AZD980892772	***533 E DUNLAP AV***	***E 1/8 - 1/4 (0.212 mi.)***	***F24***	***59***
VALLEY RADIOLOGISTS EPA Id: AZD983472408	***9225 N 3RD ST***	***N 1/8 - 1/4 (0.247 mi.)***	***H33***	***78***

Lower Elevation	Address	Direction / Distance	Map ID	Page
LINCOLN OB GYN LTD EPA Id: AZD983477357	***50 E DUNLAP AVE***	***WNW 1/8 - 1/4 (0.130 mi.)***	***D14***	***34***

EDR HIGH RISK HISTORICAL RECORDS

EDR Exclusive Records

EDR Hist Auto: EDR has searched selected national collections of business directories and has collected listings of potential gas station/filling station/service station sites that were available to EDR researchers. EDR's review was limited to those categories of sources that might, in EDR's opinion, include gas station/filling station/service station establishments. The categories reviewed included, but were not limited to gas, gas station, gasoline station, filling station, auto, automobile repair, auto service station, service station, etc. This database falls within a category of information EDR classifies as "High Risk Historical Records", or HRHR. EDR's HRHR effort presents unique and sometimes proprietary data about past sites and operations that typically create environmental concerns, but may not show up in current government records searches.

A review of the EDR Hist Auto list, as provided by EDR, has revealed that there are 7 EDR Hist Auto sites within approximately 0.125 miles of the target property.

Equal/Higher Elevation	Address	Direction / Distance	Map ID	Page
Not reported	301 E DUNLAP AVE	NNE 0 - 1/8 (0.031 mi.)	A3	8
Not reported	302 E DUNLAP AVE	NNE 0 - 1/8 (0.040 mi.)	A7	31
Not reported	310 E DUNLAP AVE	NE 0 - 1/8 (0.049 mi.)	A8	31
Not reported	323 E DUNLAP AVE	NE 0 - 1/8 (0.055 mi.)	A9	31
Not reported	322 E DUNLAP AVE	NE 0 - 1/8 (0.062 mi.)	A10	32

Lower Elevation	Address	Direction / Distance	Map ID	Page
ALLIED TOWING & STOR	8931 N 2D WAY	SW 0 - 1/8 (0.030 mi.)	B2	8

EXECUTIVE SUMMARY

Lower Elevation	Address	Direction / Distance	Map ID	Page
Not reported	8936 N 2ND ST	WSW 0 - 1/8 (0.035 mi.)	B5	9

EDR Hist Cleaner: EDR has searched selected national collections of business directories and has collected listings of potential dry cleaner sites that were available to EDR researchers. EDR's review was limited to those categories of sources that might, in EDR's opinion, include dry cleaning establishments. The categories reviewed included, but were not limited to dry cleaners, cleaners, laundry, laundromat, cleaning/laundry, wash & dry etc. This database falls within a category of information EDR classifies as "High Risk Historical Records", or HRHR. EDR's HRHR effort presents unique and sometimes proprietary data about past sites and operations that typically create environmental concerns, but may not show up in current government records searches.

A review of the EDR Hist Cleaner list, as provided by EDR, has revealed that there are 4 EDR Hist Cleaner sites within approximately 0.125 miles of the target property.

Equal/Higher Elevation	Address	Direction / Distance	Map ID	Page
SUNNYSLOPE LDRYALL	8990 N 3RD ST	NNE 0 - 1/8 (0.021 mi.)	A1	8
SUNNYSLOPE LDRY ALL	3 ST & DUNLAP	NNE 0 - 1/8 (0.035 mi.)	A4	8
MODEL LDRY	324 E DUNLAP AVE	NE 0 - 1/8 (0.063 mi.)	A11	32
MODEL HELP YOURSELF	334 E DUNLAP AVE	NE 0 - 1/8 (0.070 mi.)	C12	33

EXECUTIVE SUMMARY

Due to poor or inadequate address information, the following sites were not mapped. Count: 8 records.

Site Name	Database(s)
DEL RIO	SWF/LF
BEARDSLEY	SWF/LF
KACHINA READY MIX FIRST STREET	SWF/LF
PERRY LANE METHANE	SWF/LF
7TH STREET LANDFILL	SWF/LF
H & H MATERIALS	SWF/LF
PHOENIX, CITY OF - STEELE INDIAN S	RGA LUST
CITY OF PHOENIX - STEELE INDIAN SC	RGA LUST

OVERVIEW MAP - 4545094.2S

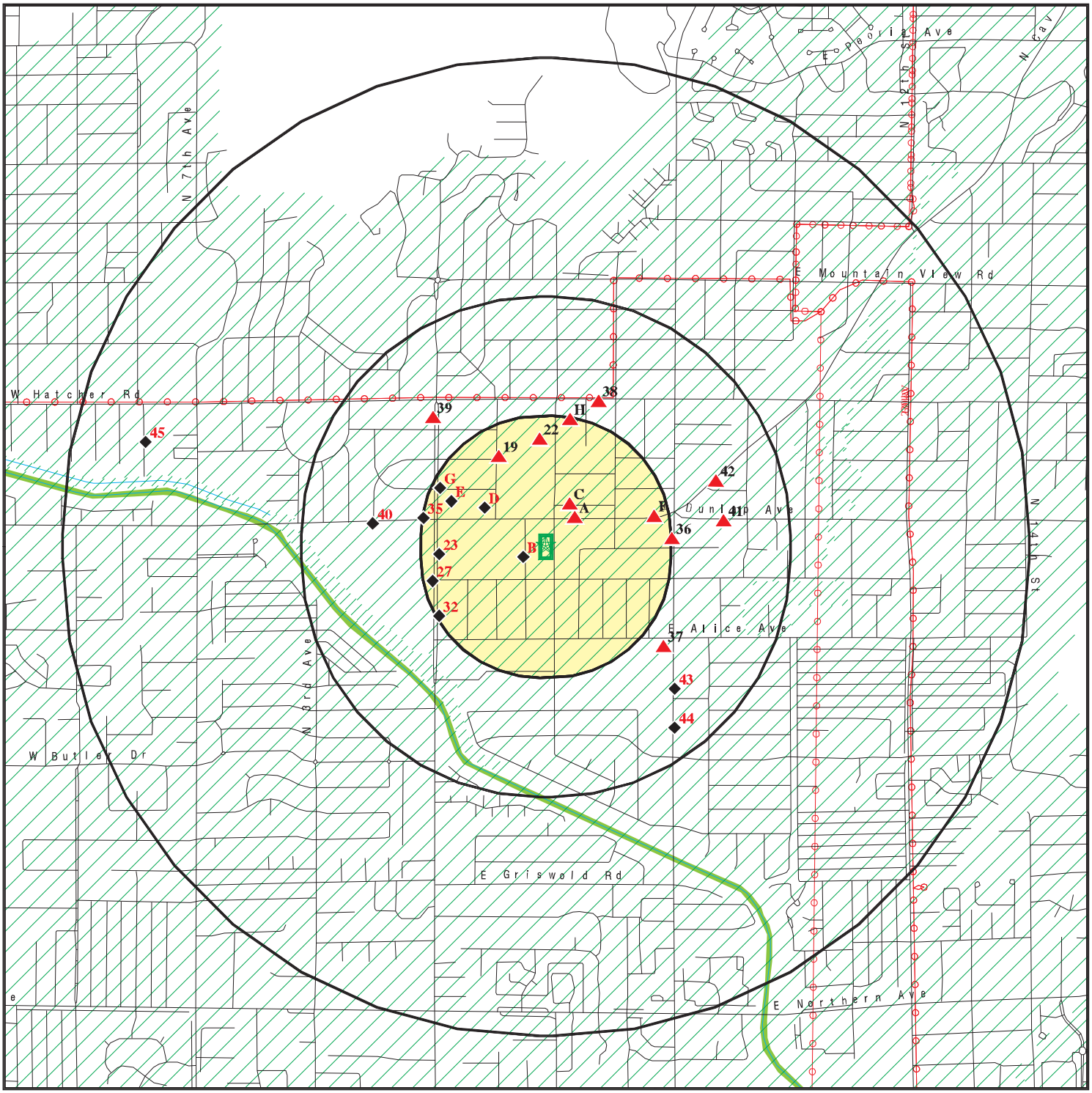

Target Property

Sites at elevations higher than or equal to the target property

Sites at elevations lower than the target property

Manufactured Gas Plants

National Priority List Sites

Dept. Defense Sites

0 1/4 1/2 1 Miles

Indian Reservations BIA

Power transmission lines

100-year flood zone

500-year flood zone

National Wetland Inventory

State Wetlands

DOD Sites: AZ DEQ

Water Quality Assurance Revolving Fund Areas

AZ NPL

This report includes Interactive Map Layers to display and/or hide map information. The legend includes only those icons for the default map view.

SITE NAME: Trailer Park	CLIENT: AECOM
ADDRESS: 8930 North 3rd Street Phoenix AZ 85020	CONTACT: Marianne Burrus INQUIRY #: 4545094.2s
LAT/LONG: 33.566915 / 112.069875	DATE: February 23, 2016 4:38 pm

Copyright © 2016 EDR, Inc. © 2015 TomTom Rel. 2015.

DETAIL MAP - 4545094.2S

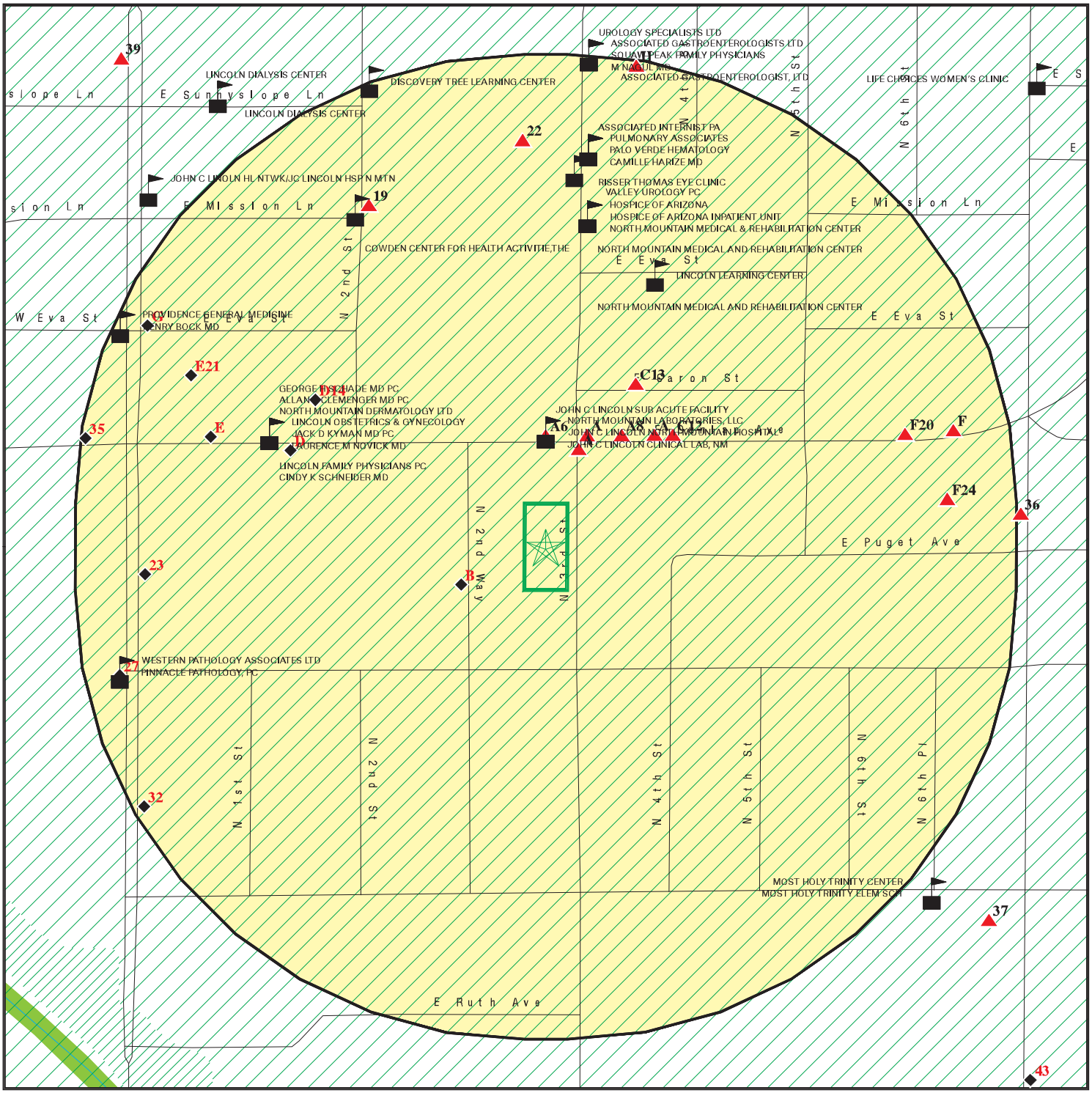

0 1/16 1/8 1/4 Miles

- Target Property
- Sites at elevations higher than or equal to the target property
- Sites at elevations lower than the target property
- Manufactured Gas Plants
- Sensitive Receptors
- National Priority List Sites
- Dept. Defense Sites
- Indian Reservations BIA
- 100-year flood zone
- 500-year flood zone
- National Wetland Inventory
- State Wetlands
- DOD Sites: AZ DEQ
- Water Quality Assurance Revolving Fund Areas
- AZ NPL

This report includes Interactive Map Layers to display and/or hide map information. The legend includes only those icons for the default map view.

SITE NAME: Trailer Park	CLIENT: AECOM
ADDRESS: 8930 North 3rd Street Phoenix AZ 85020	CONTACT: Marianne Burrus
LAT/LONG: 33.566915 / 112.069875	INQUIRY #: 4545094.2s
	DATE: February 23, 2016 4:40 pm

Copyright © 2016 EDR, Inc. © 2015 TomTom Rel. 2015.

MAP FINDINGS SUMMARY

Database	Search Distance (Miles)	Target Property	< 1/8	1/8 - 1/4	1/4 - 1/2	1/2 - 1	> 1	Total Plotted
STANDARD ENVIRONMENTAL RECORDS								
Federal NPL site list								
NPL	1.000		0	0	0	0	NR	0
Proposed NPL	1.000		0	0	0	0	NR	0
NPL LIENS	TP		NR	NR	NR	NR	NR	0
Federal Delisted NPL site list								
Delisted NPL	1.000		0	0	0	0	NR	0
Federal CERCLIS list								
FEDERAL FACILITY	0.500		0	0	0	NR	NR	0
CERCLIS	0.500		0	0	0	NR	NR	0
Federal CERCLIS NFRAP site List								
CERCLIS-NFRAP	0.500		0	0	0	NR	NR	0
Federal RCRA CORRACTS facilities list								
CORRACTS	1.000		0	0	0	0	NR	0
Federal RCRA non-CORRACTS TSD facilities list								
RCRA-TSDF	0.500		0	0	0	NR	NR	0
Federal RCRA generators list								
RCRA-LQG	0.250		0	1	NR	NR	NR	1
RCRA-SQG	0.250		0	0	NR	NR	NR	0
RCRA-CESQG	0.250		1	3	NR	NR	NR	4
Federal institutional controls / engineering controls registries								
LUCIS	0.500		0	0	0	NR	NR	0
US ENG CONTROLS	0.500		0	0	0	NR	NR	0
US INST CONTROL	0.500		0	0	0	NR	NR	0
Federal ERNS list								
ERNS	TP		NR	NR	NR	NR	NR	0
State- and tribal - equivalent NPL								
AZ NPL	1.000		0	0	0	0	NR	0
AZ WQARF	1.000		0	0	0	0	NR	0
State- and tribal - equivalent CERCLIS								
SPL	1.000		0	0	0	0	NR	0
SHWS	1.000		0	0	0	1	NR	1
State and tribal landfill and/or solid waste disposal site lists								
SWF/LF	0.500		0	0	0	NR	NR	0
State and tribal leaking storage tank lists								
LUST	0.500		1	2	9	NR	NR	12

MAP FINDINGS SUMMARY

Database	Search Distance (Miles)	Target Property	< 1/8	1/8 - 1/4	1/4 - 1/2	1/2 - 1	> 1	Total Plotted
INDIAN LUST	0.500		0	0	0	NR	NR	0
State and tribal registered storage tank lists								
FEMA UST	0.250		0	0	NR	NR	NR	0
UST	0.250		1	4	NR	NR	NR	5
AST	0.250		0	0	NR	NR	NR	0
INDIAN UST	0.250		0	0	NR	NR	NR	0
State and tribal institutional control / engineering control registries								
AZURITE	0.500		0	0	4	NR	NR	4
AUL	0.500		0	0	1	NR	NR	1
State and tribal voluntary cleanup sites								
INDIAN VCP	0.500		0	0	0	NR	NR	0
VCP	0.500		0	0	0	NR	NR	0
State and tribal Brownfields sites								
BROWNFIELDS	0.500		0	0	0	NR	NR	0
ADDITIONAL ENVIRONMENTAL RECORDS								
Local Brownfield lists								
US BROWNFIELDS	0.500		0	0	0	NR	NR	0
Local Lists of Landfill / Solid Waste Disposal Sites								
SWTIRE	0.500		0	0	0	NR	NR	0
INDIAN ODI	0.500		0	0	0	NR	NR	0
ODI	0.500		0	0	0	NR	NR	0
DEBRIS REGION 9	0.500		0	0	0	NR	NR	0
Local Lists of Hazardous waste / Contaminated Sites								
US HIST CDL	TP		NR	NR	NR	NR	NR	0
CDL	TP		NR	NR	NR	NR	NR	0
US CDL	TP		NR	NR	NR	NR	NR	0
Local Land Records								
LIENS 2	TP		NR	NR	NR	NR	NR	0
Records of Emergency Release Reports								
HMIRS	TP		NR	NR	NR	NR	NR	0
SPILLS	TP		NR	NR	NR	NR	NR	0
SPILLS 90	TP		NR	NR	NR	NR	NR	0
Other Ascertainable Records								
RCRA NonGen / NLR	0.250		0	5	NR	NR	NR	5
FUDS	1.000		0	0	0	0	NR	0
DOD	1.000		0	0	0	0	NR	0

MAP FINDINGS SUMMARY

Database	Search Distance (Miles)	Target Property	< 1/8	1/8 - 1/4	1/4 - 1/2	1/2 - 1	> 1	Total Plotted
SCRD DRYCLEANERS	0.500		0	0	0	NR	NR	0
US FIN ASSUR	TP		NR	NR	NR	NR	NR	0
EPA WATCH LIST	TP		NR	NR	NR	NR	NR	0
2020 COR ACTION	0.250		0	0	NR	NR	NR	0
TSCA	TP		NR	NR	NR	NR	NR	0
TRIS	TP		NR	NR	NR	NR	NR	0
SSTS	TP		NR	NR	NR	NR	NR	0
ROD	1.000		0	0	0	0	NR	0
RMP	TP		NR	NR	NR	NR	NR	0
RAATS	TP		NR	NR	NR	NR	NR	0
PRP	TP		NR	NR	NR	NR	NR	0
PADS	TP		NR	NR	NR	NR	NR	0
ICIS	TP		NR	NR	NR	NR	NR	0
FTTS	TP		NR	NR	NR	NR	NR	0
MLTS	TP		NR	NR	NR	NR	NR	0
COAL ASH DOE	TP		NR	NR	NR	NR	NR	0
COAL ASH EPA	0.500		0	0	0	NR	NR	0
PCB TRANSFORMER	TP		NR	NR	NR	NR	NR	0
RADINFO	TP		NR	NR	NR	NR	NR	0
HIST FTTS	TP		NR	NR	NR	NR	NR	0
DOT OPS	TP		NR	NR	NR	NR	NR	0
CONSENT	1.000		0	0	0	0	NR	0
INDIAN RESERV	1.000		0	0	0	0	NR	0
FUSRAP	1.000		0	0	0	0	NR	0
UMTRA	0.500		0	0	0	NR	NR	0
LEAD SMELTERS	TP		NR	NR	NR	NR	NR	0
US AIRS	TP		NR	NR	NR	NR	NR	0
US MINES	0.250		0	0	NR	NR	NR	0
FINDS	TP		NR	NR	NR	NR	NR	0
AIRS	TP		NR	NR	NR	NR	NR	0
Aquifer	TP		NR	NR	NR	NR	NR	0
AZ DOD	0.500		0	0	0	NR	NR	0
Dry Wells	TP		NR	NR	NR	NR	NR	0
DRYCLEANERS	0.250		0	9	NR	NR	NR	9
EMAP	TP		NR	NR	NR	NR	NR	0
Financial Assurance	TP		NR	NR	NR	NR	NR	0
MANIFEST	0.250		1	4	NR	NR	NR	5
UIC	TP		NR	NR	NR	NR	NR	0
WWFAC	0.500		0	0	0	NR	NR	0
ECHO	TP		NR	NR	NR	NR	NR	0
FUELS PROGRAM	0.250		0	0	NR	NR	NR	0
EDR HIGH RISK HISTORICAL RECORDS								
EDR Exclusive Records								
EDR MGP	1.000		0	0	0	0	NR	0
EDR Hist Auto	0.125		7	NR	NR	NR	NR	7
EDR Hist Cleaner	0.125		4	NR	NR	NR	NR	4
EDR RECOVERED GOVERNMENT ARCHIVES								
Exclusive Recovered Govt. Archives								
RGA HWS	TP		NR	NR	NR	NR	NR	0

MAP FINDINGS SUMMARY

Database	Search Distance (Miles)	Target Property	< 1/8	1/8 - 1/4	1/4 - 1/2	1/2 - 1	> 1	Total Plotted
RGA LF	TP		NR	NR	NR	NR	NR	0
RGA LUST	TP		NR	NR	NR	NR	NR	0
- Totals --		0	15	28	14	1	0	58

NOTES:

TP = Target Property

NR = Not Requested at this Search Distance

Sites may be listed in more than one database

A1
NNE
< 1/8
0.021 mi.
110 ft.

SUNNYSLOPE LDRYALL
8990 N 3RD ST
PHOENIX, AZ

Site 1 of 9 in cluster A

EDR Hist Cleaner **1009124904**
N/A

Relative:
Higher

Actual:
1260 ft.

EDR Historical Cleaners:
Name: SUNNYSLOPE LDRYALL
Year: 1955
Type: LAUNDRIES

B2
SW
< 1/8
0.030 mi.
158 ft.

ALLIED TOWING & STORAGE
8931 N 2D WAY
PHOENIX, AZ

Site 1 of 2 in cluster B

EDR Hist Auto **1008992580**
N/A

Relative:
Lower

Actual:
1254 ft.

EDR Historical Auto Stations:
Name: ALLIED TOWING & STORAGE
Year: 1982
Type: AUTOMOBILE REPAIRS

A3
NNE
< 1/8
0.031 mi.
165 ft.

301 E DUNLAP AVE
PHOENIX, AZ 85020

Site 2 of 9 in cluster A

EDR Hist Auto **1015402426**
N/A

Relative:
Higher

Actual:
1261 ft.

EDR Historical Auto Stations:
Name: CENTRAL CAR CARE
Year: 2002
Address: 301 E DUNLAP AVE

Name: TIRE OUTLET AUTO SERVICE CNTR
Year: 2003
Address: 301 E DUNLAP AVE

Name: CENTRAL CAR CARE
Year: 2004
Address: 301 E DUNLAP AVE

Name: CENTRAL CAR CARE
Year: 2009
Address: 301 E DUNLAP AVE

A4
NNE
< 1/8
0.035 mi.
183 ft.

SUNNYSLOPE LDRY ALL
3 ST & DUNLAP
PHOENIX, AZ

Site 3 of 9 in cluster A

EDR Hist Cleaner **1009125049**
N/A

Relative:
Higher

Actual:
1261 ft.

EDR Historical Cleaners:
Name: SUNNYSLOPE LDRY ALL
Year: 1950
Type: LAUNDERIES

B5
WSW
< 1/8
0.035 mi.
186 ft.

8936 N 2ND ST
PHOENIX, AZ 85020

Site 2 of 2 in cluster B

EDR Hist Auto **1008992970**
N/A

Relative:
Lower

Actual:
1254 ft.

EDR Historical Auto Stations:

Name: G & W TRANSMLIIONS
Year: 1982
Type: AUTOMOBILE REPAIRS

Name: G & W TRANSMISSION SPECIALISTS
Year: 1999
Address: 8936 N 2ND ST

Name: G & W TRANSMISSION SPECIALISTS
Year: 2000
Address: 8936 N 2ND ST

A6
North
< 1/8
0.038 mi.
201 ft.

JOHN C LINCOLN HOSPITAL - NORTH MOUNTAIN
250 E DUNLAP AVE
PHOENIX, AZ 85020

Site 4 of 9 in cluster A

RCRA-CESQG **1000904690**
FINDS **AZ0000337402**
Dry Wells
EMAP
MANIFEST
ECHO

Relative:
Higher

Actual:
1260 ft.

RCRA-CESQG:

Date form received by agency: 03/29/2010
Facility name: JOHN C LINCOLN HOSPITAL - NORTH MOUNTAIN
Facility address: 250 E DUNLAP AVE
PHOENIX, AZ 850202825
EPA ID: AZ0000337402
Contact: LAURIE A BERKSHIRE
Contact address: 250 E DUNLAP AVE
PHOENIX, AZ 850202825
Contact country: US
Contact telephone: (602) 870-6347
Contact email: LAURIE.BERKSHIRE@JCL.COM
EPA Region: 09
Land type: Private
Classification: Conditionally Exempt Small Quantity Generator
Description: Handler: generates 100 kg or less of hazardous waste per calendar month, and accumulates 1000 kg or less of hazardous waste at any time; or generates 1 kg or less of acutely hazardous waste per calendar month, and accumulates at any time: 1 kg or less of acutely hazardous waste; or 100 kg or less of any residue or contaminated soil, waste or other debris resulting from the cleanup of a spill, into or on any land or water, of acutely hazardous waste; or generates 100 kg or less of any residue or contaminated soil, waste or other debris resulting from the cleanup of a spill, into or on any land or water, of acutely hazardous waste during any calendar month, and accumulates at any time: 1 kg or less of acutely hazardous waste; or 100 kg or less of any residue or contaminated soil, waste or other debris resulting from the cleanup of a spill, into or on any land or water, of acutely hazardous waste

Handler Activities Summary:
U.S. importer of hazardous waste: No
Mixed waste (haz. and radioactive): No

JOHN C LINCOLN HOSPITAL - NORTH MOUNTAIN (Continued) **1000904690**

Recycler of hazardous waste: No
Transporter of hazardous waste: No
Treater, storer or disposer of HW: No
Underground injection activity: No
On-site burner exemption: No
Furnace exemption: No
Used oil fuel burner: No
Used oil processor: No
User oil refiner: No
Used oil fuel marketer to burner: No
Used oil Specification marketer: No
Used oil transfer facility: No
Used oil transporter: No

Historical Generators:
Date form received by agency: 01/28/2009
Site name: JOHN C LINCOLN HOSPITAL - NORTH MOUNTAIN
Classification: Small Quantity Generator

Date form received by agency: 03/06/2008
Site name: JOHN C LINCOLN HOSPITAL - NORTH MOUNTAIN
Classification: Conditionally Exempt Small Quantity Generator

Date form received by agency: 01/24/2005
Site name: JOHN C LINCOLN HOSPITAL N M
Classification: Small Quantity Generator

Date form received by agency: 06/30/2004
Site name: JOHN C LINCOLN HOSPITAL N M
Classification: Conditionally Exempt Small Quantity Generator

Date form received by agency: 01/20/1998
Site name: JOHN C. LINCOLN HOSPITAL
Classification: Large Quantity Generator

Date form received by agency: 01/25/1996
Site name: JOHN C LINCOLN HOSPITAL
Classification: Large Quantity Generator

Date form received by agency: 05/05/1994
Site name: JOHN C LINCOLN HOSPITAL N M
Classification: Large Quantity Generator

Facility Has Received Notices of Violations:
Regulation violated: F - 262.10-12.A
Area of violation: Generators - General
Date violation determined: 10/03/2003
Date achieved compliance: 03/01/2004
Violation lead agency: State
Enforcement action: Not reported
Enforcement action date: 11/21/2003
Enf. disposition status: Not reported
Enf. disp. status date: Not reported
Enforcement lead agency: State
Proposed penalty amount: Not reported
Final penalty amount: Not reported

JOHN C LINCOLN HOSPITAL - NORTH MOUNTAIN (Continued) **1000904690**

Paid penalty amount: Not reported

Regulation violated: F - 262.10-12.A
Area of violation: Generators - General
Date violation determined: 10/03/2003
Date achieved compliance: 03/01/2004
Violation lead agency: State
Enforcement action: WRITTEN INFORMAL
Enforcement action date: 11/03/2003
Enf. disposition status: Not reported
Enf. disp. status date: Not reported
Enforcement lead agency: State
Proposed penalty amount: Not reported
Final penalty amount: Not reported
Paid penalty amount: Not reported

Regulation violated: F - GPP
Area of violation: Generators - Pre-transport
Date violation determined: 06/24/2003
Date achieved compliance: 03/01/2004
Violation lead agency: State
Enforcement action: Not reported
Enforcement action date: 11/21/2003
Enf. disposition status: Not reported
Enf. disp. status date: Not reported
Enforcement lead agency: State
Proposed penalty amount: Not reported
Final penalty amount: Not reported
Paid penalty amount: Not reported

Regulation violated: F - 262.10-12.A
Area of violation: Generators - General
Date violation determined: 06/24/2003
Date achieved compliance: 03/01/2004
Violation lead agency: State
Enforcement action: Not reported
Enforcement action date: 11/21/2003
Enf. disposition status: Not reported
Enf. disp. status date: Not reported
Enforcement lead agency: State
Proposed penalty amount: Not reported
Final penalty amount: Not reported
Paid penalty amount: Not reported

Regulation violated: F - 262.10-12.A
Area of violation: Generators - General
Date violation determined: 06/24/2003
Date achieved compliance: 03/01/2004
Violation lead agency: State
Enforcement action: WRITTEN INFORMAL
Enforcement action date: 08/25/2003
Enf. disposition status: Not reported
Enf. disp. status date: Not reported
Enforcement lead agency: State
Proposed penalty amount: Not reported
Final penalty amount: Not reported
Paid penalty amount: Not reported

JOHN C LINCOLN HOSPITAL - NORTH MOUNTAIN (Continued) **1000904690**

Regulation violated: F - GMC
Area of violation: Generators - Pre-transport
Date violation determined: 06/24/2003
Date achieved compliance: 03/01/2004
Violation lead agency: State
Enforcement action: WRITTEN INFORMAL
Enforcement action date: 08/25/2003
Enf. disposition status: Not reported
Enf. disp. status date: Not reported
Enforcement lead agency: State
Proposed penalty amount: Not reported
Final penalty amount: Not reported
Paid penalty amount: Not reported

Regulation violated: F - 268.7
Area of violation: LDR - General
Date violation determined: 06/24/2003
Date achieved compliance: 03/01/2004
Violation lead agency: State
Enforcement action: WRITTEN INFORMAL
Enforcement action date: 08/25/2003
Enf. disposition status: Not reported
Enf. disp. status date: Not reported
Enforcement lead agency: State
Proposed penalty amount: Not reported
Final penalty amount: Not reported
Paid penalty amount: Not reported

Regulation violated: F - GPP
Area of violation: Generators - Pre-transport
Date violation determined: 06/24/2003
Date achieved compliance: 03/01/2004
Violation lead agency: State
Enforcement action: WRITTEN INFORMAL
Enforcement action date: 08/25/2003
Enf. disposition status: Not reported
Enf. disp. status date: Not reported
Enforcement lead agency: State
Proposed penalty amount: Not reported
Final penalty amount: Not reported
Paid penalty amount: Not reported

Regulation violated: F - 262.20-23.B
Area of violation: Generators - General
Date violation determined: 06/24/2003
Date achieved compliance: 03/01/2004
Violation lead agency: State
Enforcement action: Not reported
Enforcement action date: 11/21/2003
Enf. disposition status: Not reported
Enf. disp. status date: Not reported
Enforcement lead agency: State
Proposed penalty amount: Not reported
Final penalty amount: Not reported
Paid penalty amount: Not reported

Regulation violated: F - 268.7

JOHN C LINCOLN HOSPITAL - NORTH MOUNTAIN (Continued) **1000904690**

Area of violation: LDR - General
Date violation determined: 06/24/2003
Date achieved compliance: 03/01/2004
Violation lead agency: State
Enforcement action: Not reported
Enforcement action date: 11/21/2003
Enf. disposition status: Not reported
Enf. disp. status date: Not reported
Enforcement lead agency: State
Proposed penalty amount: Not reported
Final penalty amount: Not reported
Paid penalty amount: Not reported

Regulation violated: F - GMC
Area of violation: Generators - Pre-transport
Date violation determined: 06/24/2003
Date achieved compliance: 03/01/2004
Violation lead agency: State
Enforcement action: Not reported
Enforcement action date: 11/21/2003
Enf. disposition status: Not reported
Enf. disp. status date: Not reported
Enforcement lead agency: State
Proposed penalty amount: Not reported
Final penalty amount: Not reported
Paid penalty amount: Not reported

Regulation violated: F - 262.20-23.B
Area of violation: Generators - General
Date violation determined: 06/24/2003
Date achieved compliance: 03/01/2004
Violation lead agency: State
Enforcement action: WRITTEN INFORMAL
Enforcement action date: 08/25/2003
Enf. disposition status: Not reported
Enf. disp. status date: Not reported
Enforcement lead agency: State
Proposed penalty amount: Not reported
Final penalty amount: Not reported
Paid penalty amount: Not reported

Regulation violated: FR - 262.10-12.A
Area of violation: Generators - General
Date violation determined: 12/20/1995
Date achieved compliance: 05/08/1996
Violation lead agency: State
Enforcement action: WRITTEN INFORMAL
Enforcement action date: 02/02/1996
Enf. disposition status: Not reported
Enf. disp. status date: Not reported
Enforcement lead agency: State
Proposed penalty amount: Not reported
Final penalty amount: Not reported
Paid penalty amount: Not reported

Evaluation Action Summary:
Evaluation date: 10/03/2003

JOHN C LINCOLN HOSPITAL - NORTH MOUNTAIN (Continued) **1000904690**

Evaluation: CASE DEVELOPMENT INSPECTION
Area of violation: Generators - General
Date achieved compliance: 03/01/2004
Evaluation lead agency: State

Evaluation date: 06/24/2003
Evaluation: COMPLIANCE EVALUATION INSPECTION ON-SITE
Area of violation: Generators - Pre-transport
Date achieved compliance: 03/01/2004
Evaluation lead agency: State

Evaluation date: 06/24/2003
Evaluation: COMPLIANCE EVALUATION INSPECTION ON-SITE
Area of violation: Generators - General
Date achieved compliance: 03/01/2004
Evaluation lead agency: State

Evaluation date: 06/24/2003
Evaluation: COMPLIANCE EVALUATION INSPECTION ON-SITE
Area of violation: LDR - General
Date achieved compliance: 03/01/2004
Evaluation lead agency: State

Evaluation date: 12/20/1995
Evaluation: COMPLIANCE EVALUATION INSPECTION ON-SITE
Area of violation: Generators - General
Date achieved compliance: 05/08/1996
Evaluation lead agency: State

FINDS:

Registry ID: 110000902541

Environmental Interest/Information System

RCRAInfo is a national information system that supports the Resource Conservation and Recovery Act (RCRA) program through the tracking of events and activities related to facilities that generate, transport, and treat, store, or dispose of hazardous waste. RCRAInfo allows RCRA program staff to track the notification, permit, compliance, and corrective action activities required under RCRA.

AZURITE (Arizona Unified Repository For Informational Tracking Of The Environment is the Arizona Department of Environmental Quality (ADEQ) database that is used for environmental enforcement and compliance reporting to the Permit and Compliance (PCS) system and to the Air Facility System Universal Interface (AFS-UI).

DRY WELLS:

Drywell Number: 3
Drywell Status: A
Drywell Status Change: Not reported
Other Drywell Status: Not reported
Facility Phone: Not reported
Registration Number: 35101
County Code: 07
Business Code: 10

JOHN C LINCOLN HOSPITAL - NORTH MOUNTAIN (Continued) **1000904690**

Reg Thru Number:	35103
Fee:	30.00
Owner Contact Name:	Not reported
Owner Id:	1
Prop Owner Name:	JOHN C. LINCOLN HOSPITAL NORTH MOUNTAIN
Prop Owner Address:	250 EAST DUNLAP
Prop Owner City/State/Zip:	85020
Prop Owner Phone:	Not reported
Contact Person Name:	Not reported
Contact Person Title:	TORRENT RESOURCES
Contact Person Address:	Not reported
Contact Person City/State/Zip:	Not reported
Contact Person Phone:	268-0785
Township:	3N
Range:	3E
Section1:	29
Quarter Section:	Not reported
DW Penetrate Groundwater:	Not reported
Site Plan Sent:	Not reported
Entry Date:	10/06/2006
Other Business:	HOSPITAL
Section2:	Not reported
Section3:	Not reported
Proj Officer:	121
In Compliance Letter:	10/06/2006
Request Date:	Not reported
Incomplete Submittal:	Not reported
App Det App:	Not reported
App Required:	Not reported
Future App Required:	Not reported
Mgmt Practice Plan:	Not reported
Drillers Log:	Not reported
Additional Fee:	Not reported
Request 2 For Info:	Not reported
Refer To Compliance:	Not reported
App Date:	Not reported
Reg Received Date:	10/06/2006
Permitting Notification:	Not reported
Registration Number 1:	35101
Registration Key:	35101
Driveway:	Yes
Rooftop:	Yes
Street:	Yes
Drywell Number:	3
Drywell Status:	Not reported
Drywell Status Change:	Not reported
Other Drywell Status:	Not reported
Facility Phone:	(602) 943-2381
Registration Number:	4209
County Code:	07
Business Code:	10
Reg Thru Number:	Not reported
Fee:	$10.00
Owner Contact Name:	Not reported
Owner Id:	Not reported
Prop Owner Name:	JOHN C. LINCOLN HEALTH CENTER

JOHN C LINCOLN HOSPITAL - NORTH MOUNTAIN (Continued) **1000904690**

Prop Owner Address:	250 EAST DUNLAP AVENUE
Prop Owner City/State/Zip:	85020
Prop Owner Phone:	Not reported
Contact Person Name:	LOU PHILLIPS
Contact Person Title:	Not reported
Contact Person Address:	Not reported
Contact Person City/State/Zip:	Not reported
Contact Person Phone:	Not reported
Township:	03N
Range:	03E
Section1:	29
Quarter Section:	SESW
DW Penetrate Groundwater:	Not reported
Site Plan Sent:	Not reported
Entry Date:	09/05/1991
Other Business:	Not reported
Section2:	Not reported
Section3:	Not reported
Proj Officer:	Not reported
In Compliance Letter:	Not reported
Request Date:	Not reported
Incomplete Submittal:	Not reported
App Det App:	Not reported
App Required:	X
Future App Required:	Not reported
Mgmt Practice Plan:	Not reported
Drillers Log:	Not reported
Additional Fee:	Not reported
Request 2 For Info:	Not reported
Refer To Compliance:	Not reported
App Date:	Not reported
Reg Received Date:	Not reported
Permitting Notification:	Not reported
Registration Number 1:	4209
Registration Key:	4209
Driveway:	Yes
Rooftop:	Yes
Street:	Yes
Drywell Number:	1
Drywell Status:	A
Drywell Status Change:	Not reported
Other Drywell Status:	Not reported
Facility Phone:	Not reported
Registration Number:	34084
County Code:	07
Business Code:	10
Reg Thru Number:	34084
Fee:	10.00
Owner Contact Name:	Not reported
Owner Id:	1
Prop Owner Name:	JOHN C. LINCOLN -HEALTH NETWORK
Prop Owner Address:	250 EAST DUNLAP AVE
Prop Owner City/State/Zip:	85020
Prop Owner Phone:	602-860-7070
Contact Person Name:	DENIS MARTIN
Contact Person Title:	MARTIN ENGINEERING

JOHN C LINCOLN HOSPITAL - NORTH MOUNTAIN (Continued) **1000904690**

Contact Person Address:	28 WEST DUNLAP
Contact Person City/State/Zip:	85021
Contact Person Phone:	944-5829
Township:	3N
Range:	3E
Section1:	29
Quarter Section:	Not reported
DW Penetrate Groundwater:	Not reported
Site Plan Sent:	Not reported
Entry Date:	07/18/2006
Other Business:	Not reported
Section2:	Not reported
Section3:	Not reported
Proj Officer:	121
In Compliance Letter:	07/18/2006
Request Date:	Not reported
Incomplete Submittal:	Not reported
App Det App:	Not reported
App Required:	Not reported
Future App Required:	Not reported
Mgmt Practice Plan:	Not reported
Drillers Log:	Not reported
Additional Fee:	Not reported
Request 2 For Info:	Not reported
Refer To Compliance:	Not reported
App Date:	Not reported
Reg Received Date:	07/14/2006
Permitting Notification:	Not reported
Registration Number 1:	34084
Registration Key:	34084
Driveway:	Yes
Rooftop:	Yes
Street:	Yes

EMAP:

ID Number:	19433
Township:	Not reported
Range:	Not reported
Section:	Not reported
Quarter 1:	Not reported
Quarter 2:	Not reported
Quarter 3:	Not reported
Latitude:	33.570158333
Longitude:	-112.069988889
Collection Method:	LOCATED FROM COUNTY PARCEL INFORMATION
Place Type:	MEDICAL FACILITY
Place Type Code:	MED
Place C Code:	PP
Facility Status:	ACTIVE
End Date:	Not reported
Verified:	Y

AZ MANIFEST:

Report Year:	2014
EPA Id:	AZ0000337402
Business Type:	Not reported

JOHN C LINCOLN HOSPITAL - NORTH MOUNTAIN (Continued) **1000904690**

Mailing Address:	Not reported
Mailing City,St,Zip:	Not reported
Contact Name:	Not reported
Contact Phone:	Not reported
Management Methods:	Fuel blending prior to energy recovery at another site (waste generated either on site or received from off site)
Date Generator Signed the Manifest:	Not reported
Transporter EPA Id Number:	Not reported
Date Transporter Signed the Manifest:	Not reported
Transporter EPA Id Number:	Not reported
TSD EPA Id Number:	Not reported
Date TSD Signed Manifest:	Not reported
DOT Id Number:	UN1993
Quantity:	40
Waste Code 1:	D001
Waste Code 2:	F003
Waste Code 3:	Not reported
Waste Code 4:	Not reported
Waste Code 5:	Not reported
Waste Code 6:	Not reported
Waste Code 7:	Not reported
Waste Code 8:	Not reported
Waste Code 9:	Not reported
Waste Code 11:	Not reported
Waste Code 12:	Not reported
Waste Code 13:	Not reported

Report Year:	2014
EPA Id:	AZ0000337402
Business Type:	Not reported
Mailing Address:	Not reported
Mailing City,St,Zip:	Not reported
Contact Name:	Not reported
Contact Phone:	Not reported
Management Methods:	Fuel blending prior to energy recovery at another site (waste generated either on site or received from off site)
Date Generator Signed the Manifest:	Not reported
Transporter EPA Id Number:	Not reported
Date Transporter Signed the Manifest:	Not reported
Transporter EPA Id Number:	Not reported
TSD EPA Id Number:	Not reported
Date TSD Signed Manifest:	Not reported
DOT Id Number:	NA3082
Quantity:	425
Waste Code 1:	F002
Waste Code 2:	Not reported
Waste Code 3:	Not reported
Waste Code 4:	Not reported
Waste Code 5:	Not reported
Waste Code 6:	Not reported
Waste Code 7:	Not reported
Waste Code 8:	Not reported
Waste Code 9:	Not reported
Waste Code 11:	Not reported
Waste Code 12:	Not reported
Waste Code 13:	Not reported

JOHN C LINCOLN HOSPITAL - NORTH MOUNTAIN (Continued) **1000904690**

Report Year:	2014
EPA Id:	AZ0000337402
Business Type:	Not reported
Mailing Address:	Not reported
Mailing City,St,Zip:	Not reported
Contact Name:	Not reported
Contact Phone:	Not reported
Management Methods:	The site receiving this waste stored/bulked and transferred the waste with no treatment or recovery (H010-H129), fuel blending (H061), or disposal (H131-H135) at that receiving site.
Date Generator Signed the Manifest:	Not reported
Transporter EPA Id Number:	Not reported
Date Transporter Signed the Manifest:	Not reported
Transporter EPA Id Number:	Not reported
TSD EPA Id Number:	Not reported
Date TSD Signed Manifest:	Not reported
DOT Id Number:	UN2025
Quantity:	4
Waste Code 1:	D009
Waste Code 2:	Not reported
Waste Code 3:	Not reported
Waste Code 4:	Not reported
Waste Code 5:	Not reported
Waste Code 6:	Not reported
Waste Code 7:	Not reported
Waste Code 8:	Not reported
Waste Code 9:	Not reported
Waste Code 11:	Not reported
Waste Code 12:	Not reported
Waste Code 13:	Not reported

Report Year:	2014
EPA Id:	AZ0000337402
Business Type:	Not reported
Mailing Address:	Not reported
Mailing City,St,Zip:	Not reported
Contact Name:	Not reported
Contact Phone:	Not reported
Management Methods:	Incineration - thermal destruction other than use as a fuel (includes any preparation prior to burning)
Date Generator Signed the Manifest:	Not reported
Transporter EPA Id Number:	Not reported
Date Transporter Signed the Manifest:	Not reported
Transporter EPA Id Number:	Not reported
TSD EPA Id Number:	Not reported
Date TSD Signed Manifest:	Not reported
DOT Id Number:	UN1247
Quantity:	5
Waste Code 1:	D001
Waste Code 2:	Not reported
Waste Code 3:	Not reported
Waste Code 4:	Not reported
Waste Code 5:	Not reported
Waste Code 6:	Not reported
Waste Code 7:	Not reported
Waste Code 8:	Not reported
Waste Code 9:	Not reported

JOHN C LINCOLN HOSPITAL - NORTH MOUNTAIN (Continued) **1000904690**

Waste Code 11:	Not reported
Waste Code 12:	Not reported
Waste Code 13:	Not reported
Report Year:	2010
EPA Id:	AZ0000337402
Business Type:	Not reported
Mailing Address:	Not reported
Mailing City,St,Zip:	Not reported
Contact Name:	Not reported
Contact Phone:	Not reported
Management Methods:	Incineration - thermal destruction other than use as a fuel (includes any preparation prior to burning)
Date Generator Signed the Manifest:	Not reported
Transporter EPA Id Number:	Not reported
Date Transporter Signed the Manifest:	Not reported
Transporter EPA Id Number:	Not reported
TSD EPA Id Number:	Not reported
Date TSD Signed Manifest:	Not reported
DOT Id Number:	UN2821
Quantity:	5
Waste Code 1:	U188
Waste Code 2:	Not reported
Waste Code 3:	Not reported
Waste Code 4:	Not reported
Waste Code 5:	Not reported
Waste Code 6:	Not reported
Waste Code 7:	Not reported
Waste Code 8:	Not reported
Waste Code 9:	Not reported
Waste Code 11:	Not reported
Waste Code 12:	Not reported
Waste Code 13:	Not reported
Report Year:	2012
EPA Id:	AZ0000337402
Business Type:	Not reported
Mailing Address:	Not reported
Mailing City,St,Zip:	Not reported
Contact Name:	Not reported
Contact Phone:	Not reported
Management Methods:	The site receiving this waste stored/bulked and transferred the waste with no treatment or recovery (H010-H129), fuel blending (H061), or disposal (H131-H135) at that receiving site.
Date Generator Signed the Manifest:	Not reported
Transporter EPA Id Number:	Not reported
Date Transporter Signed the Manifest:	Not reported
Transporter EPA Id Number:	Not reported
TSD EPA Id Number:	Not reported
Date TSD Signed Manifest:	Not reported
DOT Id Number:	UN1993
Quantity:	10
Waste Code 1:	D001
Waste Code 2:	Not reported
Waste Code 3:	Not reported
Waste Code 4:	Not reported
Waste Code 5:	Not reported

JOHN C LINCOLN HOSPITAL - NORTH MOUNTAIN (Continued) **1000904690**

Waste Code 6:	Not reported
Waste Code 7:	Not reported
Waste Code 8:	Not reported
Waste Code 9:	Not reported
Waste Code 11:	Not reported
Waste Code 12:	Not reported
Waste Code 13:	Not reported

Report Year:	2010
EPA Id:	AZ0000337402
Business Type:	Not reported
Mailing Address:	Not reported
Mailing City,St,Zip:	Not reported
Contact Name:	Not reported
Contact Phone:	Not reported
Management Methods:	Not reported
Date Generator Signed the Manifest:	Not reported
Transporter EPA Id Number:	Not reported
Date Transporter Signed the Manifest:	Not reported
Transporter EPA Id Number:	Not reported
TSD EPA Id Number:	Not reported
Date TSD Signed Manifest:	Not reported
DOT Id Number:	UN2924
Quantity:	7
Waste Code 1:	U002
Waste Code 2:	U239
Waste Code 3:	D001
Waste Code 4:	D002
Waste Code 5:	Not reported
Waste Code 6:	Not reported
Waste Code 7:	Not reported
Waste Code 8:	Not reported
Waste Code 9:	Not reported
Waste Code 11:	Not reported
Waste Code 12:	Not reported
Waste Code 13:	Not reported

Report Year:	2012
EPA Id:	AZ0000337402
Business Type:	Not reported
Mailing Address:	Not reported
Mailing City,St,Zip:	Not reported
Contact Name:	Not reported
Contact Phone:	Not reported
Management Methods:	Not reported
Date Generator Signed the Manifest:	Not reported
Transporter EPA Id Number:	Not reported
Date Transporter Signed the Manifest:	Not reported
Transporter EPA Id Number:	Not reported
TSD EPA Id Number:	Not reported
Date TSD Signed Manifest:	Not reported
DOT Id Number:	UN1993
Quantity:	5
Waste Code 1:	D001
Waste Code 2:	Not reported
Waste Code 3:	Not reported
Waste Code 4:	Not reported

JOHN C LINCOLN HOSPITAL - NORTH MOUNTAIN (Continued) **1000904690**

Waste Code 5:	Not reported
Waste Code 6:	Not reported
Waste Code 7:	Not reported
Waste Code 8:	Not reported
Waste Code 9:	Not reported
Waste Code 11:	Not reported
Waste Code 12:	Not reported
Waste Code 13:	Not reported

Report Year:	2010
EPA Id:	AZ0000337402
Business Type:	Not reported
Mailing Address:	Not reported
Mailing City,St,Zip:	Not reported
Contact Name:	Not reported
Contact Phone:	Not reported
Management Methods:	Not reported
Date Generator Signed the Manifest:	Not reported
Transporter EPA Id Number:	Not reported
Date Transporter Signed the Manifest:	Not reported
Transporter EPA Id Number:	Not reported
TSD EPA Id Number:	Not reported
Date TSD Signed Manifest:	Not reported
DOT Id Number:	NA3082
Quantity:	300
Waste Code 1:	F002
Waste Code 2:	Not reported
Waste Code 3:	Not reported
Waste Code 4:	Not reported
Waste Code 5:	Not reported
Waste Code 6:	Not reported
Waste Code 7:	Not reported
Waste Code 8:	Not reported
Waste Code 9:	Not reported
Waste Code 11:	Not reported
Waste Code 12:	Not reported
Waste Code 13:	Not reported

Report Year:	2009
EPA Id:	AZ0000337402
Business Type:	Not reported
Mailing Address:	Not reported
Mailing City,St,Zip:	Not reported
Contact Name:	Not reported
Contact Phone:	Not reported
Management Methods:	Incineration - thermal destruction other than use as a fuel (includes any preparation prior to burning)
Date Generator Signed the Manifest:	Not reported
Transporter EPA Id Number:	Not reported
Date Transporter Signed the Manifest:	Not reported
Transporter EPA Id Number:	Not reported
TSD EPA Id Number:	Not reported
Date TSD Signed Manifest:	Not reported
DOT Id Number:	UN3107
Quantity:	5
Waste Code 1:	D001
Waste Code 2:	Not reported

JOHN C LINCOLN HOSPITAL - NORTH MOUNTAIN (Continued) **1000904690**

Waste Code 3:	Not reported
Waste Code 4:	Not reported
Waste Code 5:	Not reported
Waste Code 6:	Not reported
Waste Code 7:	Not reported
Waste Code 8:	Not reported
Waste Code 9:	Not reported
Waste Code 11:	Not reported
Waste Code 12:	Not reported
Waste Code 13:	Not reported
Report Year:	2008
EPA Id:	AZ0000337402
Business Type:	Not reported
Mailing Address:	Not reported
Mailing City,St,Zip:	Not reported
Contact Name:	Not reported
Contact Phone:	Not reported
Management Methods:	The site receiving this waste stored/bulked and transferred the waste with no treatment or recovery (H010-H129), fuel blending (H061), or disposal (H131-H135) at that receiving site.
Date Generator Signed the Manifest:	Not reported
Transporter EPA Id Number:	Not reported
Date Transporter Signed the Manifest:	Not reported
Transporter EPA Id Number:	Not reported
TSD EPA Id Number:	Not reported
Date TSD Signed Manifest:	Not reported
DOT Id Number:	UN3265
Quantity:	5.00
Waste Code 1:	D002
Waste Code 2:	Not reported
Waste Code 3:	Not reported
Waste Code 4:	Not reported
Waste Code 5:	Not reported
Waste Code 6:	Not reported
Waste Code 7:	Not reported
Waste Code 8:	Not reported
Waste Code 9:	Not reported
Waste Code 11:	Not reported
Waste Code 12:	Not reported
Waste Code 13:	Not reported
Report Year:	2008
EPA Id:	AZ0000337402
Business Type:	Not reported
Mailing Address:	Not reported
Mailing City,St,Zip:	Not reported
Contact Name:	Not reported
Contact Phone:	Not reported
Management Methods:	Not reported
Date Generator Signed the Manifest:	Not reported
Transporter EPA Id Number:	Not reported
Date Transporter Signed the Manifest:	Not reported
Transporter EPA Id Number:	Not reported
TSD EPA Id Number:	Not reported
Date TSD Signed Manifest:	Not reported
DOT Id Number:	UN3149

JOHN C LINCOLN HOSPITAL - NORTH MOUNTAIN (Continued) **1000904690**

Quantity:	10.00
Waste Code 1:	D001
Waste Code 2:	D002
Waste Code 3:	Not reported
Waste Code 4:	Not reported
Waste Code 5:	Not reported
Waste Code 6:	Not reported
Waste Code 7:	Not reported
Waste Code 8:	Not reported
Waste Code 9:	Not reported
Waste Code 11:	Not reported
Waste Code 12:	Not reported
Waste Code 13:	Not reported
Report Year:	2008
EPA Id:	AZ0000337402
Business Type:	Not reported
Mailing Address:	Not reported
Mailing City,St,Zip:	Not reported
Contact Name:	Not reported
Contact Phone:	Not reported
Management Methods:	The site receiving this waste stored/bulked and transferred the waste with no treatment or recovery (H010-H129), fuel blending (H061), or disposal (H131-H135) at that receiving site.
Date Generator Signed the Manifest:	Not reported
Transporter EPA Id Number:	Not reported
Date Transporter Signed the Manifest:	Not reported
Transporter EPA Id Number:	Not reported
TSD EPA Id Number:	Not reported
Date TSD Signed Manifest:	Not reported
DOT Id Number:	UN1198
Quantity:	5.00
Waste Code 1:	D001
Waste Code 2:	D002
Waste Code 3:	Not reported
Waste Code 4:	Not reported
Waste Code 5:	Not reported
Waste Code 6:	Not reported
Waste Code 7:	Not reported
Waste Code 8:	Not reported
Waste Code 9:	Not reported
Waste Code 11:	Not reported
Waste Code 12:	Not reported
Waste Code 13:	Not reported
Report Year:	2008
EPA Id:	AZ0000337402
Business Type:	Not reported
Mailing Address:	Not reported
Mailing City,St,Zip:	Not reported
Contact Name:	Not reported
Contact Phone:	Not reported
Management Methods:	The site receiving this waste stored/bulked and transferred the waste with no treatment or recovery (H010-H129), fuel blending (H061), or disposal (H131-H135) at that receiving site.
Date Generator Signed the Manifest:	Not reported
Transporter EPA Id Number:	Not reported

JOHN C LINCOLN HOSPITAL - NORTH MOUNTAIN (Continued) **1000904690**

Date Transporter Signed the Manifest:	Not reported
Transporter EPA Id Number:	Not reported
TSD EPA Id Number:	Not reported
Date TSD Signed Manifest:	Not reported
DOT Id Number:	UN1307
Quantity:	400.00
Waste Code 1:	D001
Waste Code 2:	F003
Waste Code 3:	Not reported
Waste Code 4:	Not reported
Waste Code 5:	Not reported
Waste Code 6:	Not reported
Waste Code 7:	Not reported
Waste Code 8:	Not reported
Waste Code 9:	Not reported
Waste Code 11:	Not reported
Waste Code 12:	Not reported
Waste Code 13:	Not reported

Report Year:	2008
EPA Id:	AZ0000337402
Business Type:	Not reported
Mailing Address:	Not reported
Mailing City,St,Zip:	Not reported
Contact Name:	Not reported
Contact Phone:	Not reported
Management Methods:	The site receiving this waste stored/bulked and transferred the waste with no treatment or recovery (H010-H129), fuel blending (H061), or disposal (H131-H135) at that receiving site.
Date Generator Signed the Manifest:	Not reported
Transporter EPA Id Number:	Not reported
Date Transporter Signed the Manifest:	Not reported
Transporter EPA Id Number:	Not reported
TSD EPA Id Number:	Not reported
Date TSD Signed Manifest:	Not reported
DOT Id Number:	UN2209
Quantity:	5.00
Waste Code 1:	D002
Waste Code 2:	Not reported
Waste Code 3:	Not reported
Waste Code 4:	Not reported
Waste Code 5:	Not reported
Waste Code 6:	Not reported
Waste Code 7:	Not reported
Waste Code 8:	Not reported
Waste Code 9:	Not reported
Waste Code 11:	Not reported
Waste Code 12:	Not reported
Waste Code 13:	Not reported

Report Year:	2008
EPA Id:	AZ0000337402
Business Type:	Not reported
Mailing Address:	Not reported
Mailing City,St,Zip:	Not reported
Contact Name:	Not reported
Contact Phone:	Not reported

JOHN C LINCOLN HOSPITAL - NORTH MOUNTAIN (Continued) **1000904690**

Management Methods:	The site receiving this waste stored/bulked and transferred the waste with no treatment or recovery (H010-H129), fuel blending (H061), or disposal (H131-H135) at that receiving site.
Date Generator Signed the Manifest:	Not reported
Transporter EPA Id Number:	Not reported
Date Transporter Signed the Manifest:	Not reported
Transporter EPA Id Number:	Not reported
TSD EPA Id Number:	Not reported
Date TSD Signed Manifest:	Not reported
DOT Id Number:	UN1993
Quantity:	750.00
Waste Code 1:	D001
Waste Code 2:	F003
Waste Code 3:	Not reported
Waste Code 4:	Not reported
Waste Code 5:	Not reported
Waste Code 6:	Not reported
Waste Code 7:	Not reported
Waste Code 8:	Not reported
Waste Code 9:	Not reported
Waste Code 11:	Not reported
Waste Code 12:	Not reported
Waste Code 13:	Not reported
Report Year:	2008
EPA Id:	AZ0000337402
Business Type:	Not reported
Mailing Address:	Not reported
Mailing City,St,Zip:	Not reported
Contact Name:	Not reported
Contact Phone:	Not reported
Management Methods:	The site receiving this waste stored/bulked and transferred the waste with no treatment or recovery (H010-H129), fuel blending (H061), or disposal (H131-H135) at that receiving site.
Date Generator Signed the Manifest:	Not reported
Transporter EPA Id Number:	Not reported
Date Transporter Signed the Manifest:	Not reported
Transporter EPA Id Number:	Not reported
TSD EPA Id Number:	Not reported
Date TSD Signed Manifest:	Not reported
DOT Id Number:	NA3077
Quantity:	200.00
Waste Code 1:	D008
Waste Code 2:	Not reported
Waste Code 3:	Not reported
Waste Code 4:	Not reported
Waste Code 5:	Not reported
Waste Code 6:	Not reported
Waste Code 7:	Not reported
Waste Code 8:	Not reported
Waste Code 9:	Not reported
Waste Code 11:	Not reported
Waste Code 12:	Not reported
Waste Code 13:	Not reported
Report Year:	2008
EPA Id:	AZ0000337402

JOHN C LINCOLN HOSPITAL - NORTH MOUNTAIN (Continued) **1000904690**

Business Type:	Not reported
Mailing Address:	Not reported
Mailing City,St,Zip:	Not reported
Contact Name:	Not reported
Contact Phone:	Not reported
Management Methods:	Not reported
Date Generator Signed the Manifest:	Not reported
Transporter EPA Id Number:	Not reported
Date Transporter Signed the Manifest:	Not reported
Transporter EPA Id Number:	Not reported
TSD EPA Id Number:	Not reported
Date TSD Signed Manifest:	Not reported
DOT Id Number:	UN1307
Quantity:	350.00
Waste Code 1:	D001
Waste Code 2:	F003
Waste Code 3:	Not reported
Waste Code 4:	Not reported
Waste Code 5:	Not reported
Waste Code 6:	Not reported
Waste Code 7:	Not reported
Waste Code 8:	Not reported
Waste Code 9:	Not reported
Waste Code 11:	Not reported
Waste Code 12:	Not reported
Waste Code 13:	Not reported

Report Year:	2008
EPA Id:	AZ0000337402
Business Type:	Not reported
Mailing Address:	Not reported
Mailing City,St,Zip:	Not reported
Contact Name:	Not reported
Contact Phone:	Not reported
Management Methods:	The site receiving this waste stored/bulked and transferred the waste with no treatment or recovery (H010-H129), fuel blending (H061), or disposal (H131-H135) at that receiving site.
Date Generator Signed the Manifest:	Not reported
Transporter EPA Id Number:	Not reported
Date Transporter Signed the Manifest:	Not reported
Transporter EPA Id Number:	Not reported
TSD EPA Id Number:	Not reported
Date TSD Signed Manifest:	Not reported
DOT Id Number:	UN3107
Quantity:	5.00
Waste Code 1:	D001
Waste Code 2:	D003
Waste Code 3:	D002
Waste Code 4:	Not reported
Waste Code 5:	Not reported
Waste Code 6:	Not reported
Waste Code 7:	Not reported
Waste Code 8:	Not reported
Waste Code 9:	Not reported
Waste Code 11:	Not reported
Waste Code 12:	Not reported
Waste Code 13:	Not reported

JOHN C LINCOLN HOSPITAL - NORTH MOUNTAIN (Continued) **1000904690**

Report Year:	2008
EPA Id:	AZ0000337402
Business Type:	Not reported
Mailing Address:	Not reported
Mailing City,St,Zip:	Not reported
Contact Name:	Not reported
Contact Phone:	Not reported
Management Methods:	The site receiving this waste stored/bulked and transferred the waste with no treatment or recovery (H010-H129), fuel blending (H061), or disposal (H131-H135) at that receiving site.
Date Generator Signed the Manifest:	Not reported
Transporter EPA Id Number:	Not reported
Date Transporter Signed the Manifest:	Not reported
Transporter EPA Id Number:	Not reported
TSD EPA Id Number:	Not reported
Date TSD Signed Manifest:	Not reported
DOT Id Number:	NA3077
Quantity:	45.00
Waste Code 1:	D008
Waste Code 2:	Not reported
Waste Code 3:	Not reported
Waste Code 4:	Not reported
Waste Code 5:	Not reported
Waste Code 6:	Not reported
Waste Code 7:	Not reported
Waste Code 8:	Not reported
Waste Code 9:	Not reported
Waste Code 11:	Not reported
Waste Code 12:	Not reported
Waste Code 13:	Not reported

Click this hyperlink while viewing on your computer to access
19 additional AZ_MANIFEST: record(s) in the EDR Site Report.

ECHO:

Envid:	1000904690
Registry ID:	110000902541
FIPS Code:	04013
EPA Region:	09
Indian Country Flag:	N
Federal Flag:	Not reported
US Mexico Border Flag:	N
Chesapeake Bay Flag:	Not reported
NAA Flag:	Y
Latitude:	33.56946
Longitude:	-112.07058
Map Icon:	RCRA-IC-MN-N.png
Collection Method:	ADDRESS MATCHING-HOUSE NUMBER
Reference Point:	CENTER OF A FACILITY OR STATION
Accuracy Meters:	30
Derived Tribes:	Salt River Pima-Maricopa Indian Community of the Salt River Reservation, Arizona - 10.3 mile(s),
Derived Huc:	15060106
Derived WBD:	Not reported
Derived STCT FPS:	04013
Derived Zip:	85020
Derived CD113:	09
Derived CB2010:	040131046002019

JOHN C LINCOLN HOSPITAL - NORTH MOUNTAIN (Continued) **1000904690**

Percent Minority:	41.46
Pop Den:	3916.67
Major Flag:	Not reported
Active Flag:	Y
MYRTK Universe:	NNN
Inspection Count:	0
Date Last Inspection:	10/03/2003
Days Last Inspection:	4370
Informal Count:	0
Date Last Informal Action:	11/03/2003
Formal Action Count:	0
Date Last Formal Action:	11/21/2003
Total Penalties:	0
Penalty Count:	0
Date Last Penalty:	Not reported
Last Penalty Amount:	Not reported
QTRS in NC:	0
Programs in SNC:	0
Curr Compliance Status:	No Violation
Curr SNC Flag:	N
3yr Compliance Status:	_____
AFS Flag:	N
NPDES Flag:	N
SDWIS Flag:	N
RCRA Flag:	Y
TRI Flag:	N
GHG Flag:	N
AFS IDS:	Not reported
CAA Permit Types:	Not reported
CAA NAICS:	Not reported
CAA SICS:	Not reported
CAA Evaluation Count:	Not reported
CAA Days Last Evaluation:	Not reported
CAA Informal Count:	Not reported
CAA Formal Action Count:	Not reported
CAA Date Last Formal Action:	Not reported
CAA Penalties:	Not reported
CAA Last Penality Date:	Not reported
CAA Last Penality Amount:	Not reported
CAA Qtrs in NC:	Not reported
CAA Curr Compliance Status:	Not reported
CAA Curr HPV Flag:	N
CAA 3yr Compl Qtrs Status:	Not reported
NPDES IDS:	Not reported
CWA Permit Types:	Not reported
CWA Compliance Tracking:	Not reported
CWA NAICS:	Not reported
CWA SICS:	Not reported
CWA Inspection Count:	Not reported
CWA Days Last Inspection:	Not reported
CWA Informal Count:	Not reported
CWA Formal Action Count:	Not reported
CWA Date Last Formal Action:	Not reported
CWA Penalties:	Not reported
CWA Last Penality Date:	Not reported
CWA Last Penality Amount:	Not reported
CWA Qtrs in NC:	Not reported

JOHN C LINCOLN HOSPITAL - NORTH MOUNTAIN (Continued) **1000904690**

CWA Curr Compliance Status:	Not reported
CWA Curr SNC Flag:	N
CWA 13QTRS Compl Status:	Not reported
CWA 13QTRS EFFLNT Exceedances:	Not reported
CWA 3tr QNCR Codes:	Not reported
RCRA IDS:	AZ0000337402
RCRA Permit Types:	CESQG
RCRA NAICS:	62211
RCRA Inspection Count:	Not reported
RCRA Days Last Evaluation:	4370
RCRA Informal Count:	Not reported
RCRA Formal Action Count:	Not reported
RCRA Date Last Formal Action:	11/21/2003
RCRA Penalties:	Not reported
RCRA Last Penality Date:	Not reported
RCRA Last Penality Amount:	Not reported
RCRA QTRS in NC:	0
RCRA Curr Compliance Status:	No Violation
RCRA Curr SNC Flag:	N
RCRA 3yr Compl Qtrs Status:	_____
SDWA IDS:	Not reported
SDWA System Types:	Not reported
SDWA Informal Count:	Not reported
SDWA Formal Action Count:	Not reported
SDWA Curr Compliance Status:	Not reported
SDWA Curr SNC Flag:	N
TRI IDS:	Not reported
TRI Releases Transfers:	Not reported
TRI on Site Releases:	Not reported
Tri off Site Transfers:	Not reported
TRI Reporter in Past:	Not reported
FEC Case IDS:	Not reported
FEC Number of Cases:	Not reported
FEC Last Case Date:	Not reported
FEC Total Penalties:	Not reported
GHG IDS:	Not reported
GHG CO2 Release:	Not reported
DFR URL:	http://echo.epa.gov/detailed_facility_report?fid=110000902541
Facility SIC Codes:	Not reported
Facility NAICS Codes:	62211
Facility Date Last Inspection EPA:	Not reported
Facility Date Last Inspection State:	10/03/2003
Facility Date Last Formal ACT EPA:	Not reported
Facility Date Last Formal ACT ST:	11/21/2003
Facility Date Last Inforamal ACT EPA:	Not reported
Facility Date Last Informal ACT ST:	11/03/2003
Facility Federal Agency:	Not reported
TRI Reporter:	Not reported
Facility IMP Water Flag:	Not reported

A7
NNE
< 1/8
0.040 mi.
210 ft.

302 E DUNLAP AVE
PHOENIX, AZ 85020

Site 5 of 9 in cluster A

EDR Hist Auto **1015404186**
N/A

Relative:
Higher

Actual:
1261 ft.

EDR Historical Auto Stations:

Name: SUNNYSLOPE TIRE COMPANY
Year: 2000
Address: 302 E DUNLAP AVE

Name: RAYON AUTO SERVICE
Year: 2009
Address: 302 E DUNLAP AVE

A8
NE
< 1/8
0.049 mi.
257 ft.

310 E DUNLAP AVE
PHOENIX, AZ 85020

Site 6 of 9 in cluster A

EDR Hist Auto **1015412368**
N/A

Relative:
Higher

Actual:
1262 ft.

EDR Historical Auto Stations:

Name: ANYCAR AUTO GROUP LLC
Year: 2010
Address: 310 E DUNLAP AVE

A9
NE
< 1/8
0.055 mi.
291 ft.

323 E DUNLAP AVE
PHOENIX, AZ 85020

Site 7 of 9 in cluster A

EDR Hist Auto **1015425085**
N/A

Relative:
Higher

Actual:
1262 ft.

EDR Historical Auto Stations:

Name: FREEDOM AUTO WORKS
Year: 2001
Address: 323 E DUNLAP AVE

Name: FREEDOM AUTO WORKS
Year: 2002
Address: 323 E DUNLAP AVE

Name: FREEDOM AUTO WORKS
Year: 2003
Address: 323 E DUNLAP AVE

Name: FREEDOM AUTO WORKS
Year: 2004
Address: 323 E DUNLAP AVE

Name: FREEDOM AUTO WORKS
Year: 2005
Address: 323 E DUNLAP AVE

Name: FREEDOM AUTO WORKS
Year: 2006
Address: 323 E DUNLAP AVE

Name: FREEDOM AUTO WORKS

(Continued) **1015425085**

Year: 2007
Address: 323 E DUNLAP AVE

Name: FREEDOM AUTO WORKS
Year: 2008
Address: 323 E DUNLAP AVE

Name: FREEDOM AUTO WORKS
Year: 2009
Address: 323 E DUNLAP AVE

Name: FREEDOM AUTO WORKS
Year: 2010
Address: 323 E DUNLAP AVE

Name: FREEDOM AUTO WORKS
Year: 2011
Address: 323 E DUNLAP AVE

Name: FREEDOM AUTO WORKS
Year: 2012
Address: 323 E DUNLAP AVE

A10 **EDR Hist Auto** **1015424193**
NE **322 E DUNLAP AVE** **N/A**
< 1/8 **PHOENIX, AZ 85020**
0.062 mi.
327 ft. **Site 8 of 9 in cluster A**

Relative:
Higher

Actual:
1262 ft.

EDR Historical Auto Stations:
Name: CESAR SAMPLINA AUTO
Year: 2009
Address: 322 E DUNLAP AVE

Name: CESAR SAMPLINA AUTO
Year: 2010
Address: 322 E DUNLAP AVE

Name: CESAR SAMPLINA AUTO
Year: 2011
Address: 322 E DUNLAP AVE

Name: CESAR SAMPLINA AUTO REPAIR
Year: 2012
Address: 322 E DUNLAP AVE

A11 **MODEL LDRY** **EDR Hist Cleaner** **1009124880**
NE **324 E DUNLAP AVE** **N/A**
< 1/8 **PHOENIX, AZ**
0.063 mi.
334 ft. **Site 9 of 9 in cluster A**

Relative:
Higher

Actual:
1262 ft.

EDR Historical Cleaners:
Name: MODEL LDRY
Year: 1955
Type: LAUNDRIES

C12 NE < 1/8 0.070 mi. 370 ft. | **MODEL HELP YOURSELF LDRY** | **EDR Hist Cleaner** | **1009125028**
334 E DUNLAP AVE | **N/A**
PHOENIX, AZ

Site 1 of 2 in cluster C

Relative: Higher

Actual: 1262 ft.

EDR Historical Cleaners:

Name:	MODEL HELP YOURSELF LDRY
Year:	1950
Type:	LAUNDERIES

C13 NNE < 1/8 0.077 mi. 406 ft. | **MITCHELL ELECTRIC CO INC** | **LUST** | **U001001064**
324 E CARON ST | **UST** | **N/A**
PHOENIX, AZ 85020 | **EMAP**

Site 2 of 2 in cluster C

Relative: Higher

Actual: 1262 ft.

LUST:

Facility Name:	MITCHELL ELECTRIC CO INC
Facility ID:	0-003182
Facility Status:	CLOSED
Date Closed:	11/17/94
Lust Number:	0780.01
Leak Priority:	CLOSED SOIL LVL MEETS TIER1
Notification:	08/17/89

UST:

Facility ID:	0-003182
Owner:	MITCHELL ELECTRIC CO INC
Latitude:	33.568193
Longitude:	112.068648
Tank ID:	1
Date Closed:	08/01/1989
Closure Type:	**Perm Removal**

EMAP:

ID Number:	3964
Township:	3N
Range:	3E
Section:	29
Quarter 1:	SE
Quarter 2:	SE
Quarter 3:	SW
Latitude:	33.568193906
Longitude:	-112.068648475
Collection Method:	GPS WITH CORRECTION < 3 METER ERROR
Place Type:	SERVICE CONTRACTOR'S FACILITY
Place Type Code:	SERV
Place C Code:	PP
Facility Status:	NOT ACTIVE
End Date:	08/24/2011
Verified:	Y

D14	**LINCOLN OB GYN LTD**	**RCRA-CESQG**	**1004674201**
WNW	**50 E DUNLAP AVE**	**FINDS**	**AZD983477357**
1/8-1/4	**PHOENIX, AZ 85020**	**MANIFEST**	
0.130 mi.		**ECHO**	
687 ft.	**Site 1 of 3 in cluster D**		

Relative:
Lower

Actual:
1254 ft.

RCRA-CESQG:

Date form received by agency:	02/06/2008
Facility name:	LINCOLN OB GYN LTD
Facility address:	50 E DUNLAP AVE STE 200 PHOENIX, AZ 85020-2880
EPA ID:	AZD983477357
Contact:	KATHLEEN A ZIPSER
Contact address:	NO ADDRESS ON RECORD Not reported
Contact country:	US
Contact telephone:	(602) 678-7090
Contact email:	Not reported
EPA Region:	09
Classification:	Conditionally Exempt Small Quantity Generator
Description:	Handler: generates 100 kg or less of hazardous waste per calendar month, and accumulates 1000 kg or less of hazardous waste at any time; or generates 1 kg or less of acutely hazardous waste per calendar month, and accumulates at any time: 1 kg or less of acutely hazardous waste; or 100 kg or less of any residue or contaminated soil, waste or other debris resulting from the cleanup of a spill, into or on any land or water, of acutely hazardous waste; or generates 100 kg or less of any residue or contaminated soil, waste or other debris resulting from the cleanup of a spill, into or on any land or water, of acutely hazardous waste during any calendar month, and accumulates at any time: 1 kg or less of acutely hazardous waste; or 100 kg or less of any residue or contaminated soil, waste or other debris resulting from the cleanup of a spill, into or on any land or water, of acutely hazardous waste

Handler Activities Summary:

U.S. importer of hazardous waste:	No
Mixed waste (haz. and radioactive):	No
Recycler of hazardous waste:	No
Transporter of hazardous waste:	No
Treater, storer or disposer of HW:	No
Underground injection activity:	No
On-site burner exemption:	No
Furnace exemption:	No
Used oil fuel burner:	No
Used oil processor:	No
User oil refiner:	No
Used oil fuel marketer to burner:	No
Used oil Specification marketer:	No
Used oil transfer facility:	No
Used oil transporter:	No

Historical Generators:

Date form received by agency:	01/29/2007
Site name:	LINCOLN OB GYN LTD
Classification:	Conditionally Exempt Small Quantity Generator

LINCOLN OB GYN LTD (Continued) **1004674201**

Date form received by agency: 01/26/2005
Site name: LINCOLN OB GYN LTD
Classification: Conditionally Exempt Small Quantity Generator

Date form received by agency: 09/15/1997
Site name: LINCOLN OB GYN LTD
Classification: Conditionally Exempt Small Quantity Generator

Violation Status: No violations found

FINDS:

Registry ID: 110002593612

Environmental Interest/Information System

RCRAInfo is a national information system that supports the Resource Conservation and Recovery Act (RCRA) program through the tracking of events and activities related to facilities that generate, transport, and treat, store, or dispose of hazardous waste. RCRAInfo allows RCRA program staff to track the notification, permit, compliance, and corrective action activities required under RCRA.

AZURITE (Arizona Unified Repository For Informational Tracking Of The Environment is the Arizona Department of Environmental Quality (ADEQ) database that is used for environmental enforcement and compliance reporting to the Permit and Compliance (PCS) system and to the Air Facility System Universal Interface (AFS-UI).

AZ MANIFEST:

Report Year:	Not reported
EPA Id:	AZD983477357
Business Type:	O
Mailing Address:	50 E DUNLAP AVE STE 200
Mailing City,St,Zip:	PHOENIX, AZ 85020-
Contact Name:	KATHLEEN A ZIPSER
Contact Phone:	(602) 678-1111
Management Methods:	Not reported
Date Generator Signed the Manifest:	06/18/2004
Transporter EPA Id Number:	AZR000039339
Date Transporter Signed the Manifest:	06/18/2004
Transporter EPA Id Number:	AZR000039339
TSD EPA Id Number:	AZD081705402
Date TSD Signed Manifest:	06/25/2004
DOT Id Number:	UN2809
Quantity:	17.00 Pounds
Waste Code 1:	D009
Waste Code 2:	Not reported
Waste Code 3:	Not reported
Waste Code 4:	Not reported
Waste Code 5:	Not reported
Waste Code 6:	Not reported
Waste Code 7:	Not reported
Waste Code 8:	Not reported
Waste Code 9:	Not reported
Waste Code 11:	Not reported
Waste Code 12:	Not reported

LINCOLN OB GYN LTD (Continued) **1004674201**

Waste Code 13: Not reported

ECHO:

Envid:	1004674201
Registry ID:	110002593612
FIPS Code:	04013
EPA Region:	09
Indian Country Flag:	N
Federal Flag:	Not reported
US Mexico Border Flag:	N
Chesapeake Bay Flag:	Not reported
NAA Flag:	Y
Latitude:	33.56815
Longitude:	-112.07219
Map Icon:	RCRA-IC-MN-N.png
Collection Method:	ADDRESS MATCHING-HOUSE NUMBER
Reference Point:	CENTER OF A FACILITY OR STATION
Accuracy Meters:	30
Derived Tribes:	Salt River Pima-Maricopa Indian Community of the Salt River Reservation, Arizona - 10.4 mile(s),
Derived Huc:	15060106
Derived WBD:	Not reported
Derived STCT FPS:	04013
Derived Zip:	85020
Derived CD113:	09
Derived CB2010:	040131046002023
Percent Minority:	42.246
Pop Den:	4012.61
Major Flag:	Not reported
Active Flag:	Y
MYRTK Universe:	NNN
Inspection Count:	0
Date Last Inspection:	Not reported
Days Last Inspection:	Not reported
Informal Count:	0
Date Last Informal Action:	Not reported
Formal Action Count:	0
Date Last Formal Action:	Not reported
Total Penalties:	0
Penalty Count:	0
Date Last Penalty:	Not reported
Last Penalty Amount:	Not reported
QTRS in NC:	0
Programs in SNC:	0
Curr Compliance Status:	No Violation
Curr SNC Flag:	N
3yr Compliance Status:	_____
AFS Flag:	N
NPDES Flag:	N
SDWIS Flag:	N
RCRA Flag:	Y
TRI Flag:	N
GHG Flag:	N
AFS IDS:	Not reported
CAA Permit Types:	Not reported
CAA NAICS:	Not reported
CAA SICS:	Not reported
CAA Evaluation Count:	Not reported

LINCOLN OB GYN LTD (Continued) **1004674201**

CAA Days Last Evaluation:	Not reported
CAA Informal Count:	Not reported
CAA Formal Action Count:	Not reported
CAA Date Last Formal Action:	Not reported
CAA Penalties:	Not reported
CAA Last Penality Date:	Not reported
CAA Last Penality Amount:	Not reported
CAA Qtrs in NC:	Not reported
CAA Curr Compliance Status:	Not reported
CAA Curr HPV Flag:	N
CAA 3yr Compl Qtrs Status:	Not reported
NPDES IDS:	Not reported
CWA Permit Types:	Not reported
CWA Compliance Tracking:	Not reported
CWA NAICS:	Not reported
CWA SICS:	Not reported
CWA Inspection Count:	Not reported
CWA Days Last Inspection:	Not reported
CWA Informal Count:	Not reported
CWA Formal Action Count:	Not reported
CWA Date Last Formal Action:	Not reported
CWA Penalties:	Not reported
CWA Last Penality Date:	Not reported
CWA Last Penality Amount:	Not reported
CWA Qtrs in NC:	Not reported
CWA Curr Compliance Status:	Not reported
CWA Curr SNC Flag:	N
CWA 13QTRS Compl Status:	Not reported
CWA 13QTRS EFFLNT Exceedances:	Not reported
CWA 3tr QNCR Codes:	Not reported
RCRA IDS:	AZD983477357
RCRA Permit Types:	CESQG
RCRA NAICS:	Not reported
RCRA Inspection Count:	Not reported
RCRA Days Last Evaluation:	Not reported
RCRA Informal Count:	Not reported
RCRA Formal Action Count:	Not reported
RCRA Date Last Formal Action:	Not reported
RCRA Penalties:	Not reported
RCRA Last Penality Date:	Not reported
RCRA Last Penality Amount:	Not reported
RCRA QTRS in NC:	0
RCRA Curr Compliance Status:	No Violation
RCRA Curr SNC Flag:	N
RCRA 3yr Compl Qtrs Status:	_____
SDWA IDS:	Not reported
SDWA System Types:	Not reported
SDWA Informal Count:	Not reported
SDWA Formal Action Count:	Not reported
SDWA Curr Compliance Status:	Not reported
SDWA Curr SNC Flag:	N
TRI IDS:	Not reported
TRI Releases Transfers:	Not reported
TRI on Site Releases:	Not reported
Tri off Site Transfers:	Not reported
TRI Reporter in Past:	Not reported
FEC Case IDS:	Not reported

LINCOLN OB GYN LTD (Continued) **1004674201**

FEC Number of Cases:	Not reported
FEC Last Case Date:	Not reported
FEC Total Penalties:	Not reported
GHG IDS:	Not reported
GHG CO2 Release:	Not reported
DFR URL:	http://echo.epa.gov/detailed_facility_report?fid=110002593612
Facility SIC Codes:	Not reported
Facility NAICS Codes:	Not reported
Facility Date Last Inspection EPA:	Not reported
Facility Date Last Inspection State:	Not reported
Facility Date Last Formal ACT EPA:	Not reported
Facility Date Last Formal ACT ST:	Not reported
Facility Date Last Inforamal ACT EPA:	Not reported
Facility Date Last Informal ACT ST:	Not reported
Facility Federal Agency:	Not reported
TRI Reporter:	Not reported
Facility IMP Water Flag:	Not reported

D15 **WALMART NEIGHBORHOOD MARKET #2632** **RCRA-CESQG** **1016953923**
WNW **115 E DUNLAP AVE** **AZR000514570**
1/8-1/4 **PHOENIX, AZ 85020**
0.132 mi.
696 ft. **Site 2 of 3 in cluster D**

Relative:
Lower

Actual:
1253 ft.

RCRA-CESQG:

Date form received by agency:	04/28/2014
Facility name:	WALMART NEIGHBORHOOD MARKET #2632
Facility address:	115 E DUNLAP AVE PHOENIX, AZ 850202841
EPA ID:	AZR000514570
Mailing address:	PO BOX 8041 BENTONVILLE, AR 727122841
Contact:	JUSTIN P WILSON
Contact address:	PO BOX 8041 BENTONVILLE, AR 727122841
Contact country:	US
Contact telephone:	(479) 204-9675
Contact email:	JUSTIN.P.WILSON@WAL-MART.COM
EPA Region:	09
Classification:	Conditionally Exempt Small Quantity Generator
Description:	Handler: generates 100 kg or less of hazardous waste per calendar month, and accumulates 1000 kg or less of hazardous waste at any time; or generates 1 kg or less of acutely hazardous waste per calendar month, and accumulates at any time: 1 kg or less of acutely hazardous waste; or 100 kg or less of any residue or contaminated soil, waste or other debris resulting from the cleanup of a spill, into or on any land or water, of acutely hazardous waste; or generates 100 kg or less of any residue or contaminated soil, waste or other debris resulting from the cleanup of a spill, into or on any land or water, of acutely hazardous waste during any calendar month, and accumulates at any time: 1 kg or less of acutely hazardous waste; or 100 kg or less of any residue or contaminated soil, waste or other debris resulting from the cleanup of a spill, into or on any land or water, of acutely hazardous waste

Owner/Operator Summary:

Owner/operator name:	WAL-MART STORES INC

WALMART NEIGHBORHOOD MARKET #2632 (Continued) **1016953923**

Owner/operator address: PO BOX 8041
BENTONVILLE, AR 72712
Owner/operator country: Not reported
Owner/operator telephone: Not reported
Legal status: Private
Owner/Operator Type: Operator
Owner/Op start date: 05/19/2014
Owner/Op end date: Not reported

Owner/operator name: WAL-MART STORES INC
Owner/operator address: PO BOX 8041
BENTONVILLE, AR 72712
Owner/operator country: Not reported
Owner/operator telephone: Not reported
Legal status: Private
Owner/Operator Type: Owner
Owner/Op start date: 05/19/2014
Owner/Op end date: Not reported

Handler Activities Summary:
U.S. importer of hazardous waste: No
Mixed waste (haz. and radioactive): No
Recycler of hazardous waste: No
Transporter of hazardous waste: No
Treater, storer or disposer of HW: No
Underground injection activity: No
On-site burner exemption: No
Furnace exemption: No
Used oil fuel burner: No
Used oil processor: No
User oil refiner: No
Used oil fuel marketer to burner: No
Used oil Specification marketer: No
Used oil transfer facility: No
Used oil transporter: No

. Waste code: D001
. Waste name: IGNITABLE WASTE

. Waste code: D002
. Waste name: CORROSIVE WASTE

. Waste code: D003
. Waste name: REACTIVE WASTE

. Waste code: D004
. Waste name: ARSENIC

. Waste code: D005
. Waste name: BARIUM

. Waste code: D006
. Waste name: CADMIUM

. Waste code: D007
. Waste name: CHROMIUM

WALMART NEIGHBORHOOD MARKET #2632 (Continued) **1016953923**

. Waste code: D008
. Waste name: LEAD

. Waste code: D009
. Waste name: MERCURY

. Waste code: D010
. Waste name: SELENIUM

. Waste code: D011
. Waste name: SILVER

. Waste code: D016
. Waste name: 2,4-D (2,4-DICHLOROPHENOXYACETIC ACID)

. Waste code: D018
. Waste name: BENZENE

. Waste code: D022
. Waste name: CHLOROFORM

. Waste code: D024
. Waste name: M-CRESOL

. Waste code: D026
. Waste name: CRESOL

. Waste code: D027
. Waste name: 1,4-DICHLOROBENZENE

. Waste code: D035
. Waste name: METHYL ETHYL KETONE

. Waste code: D039
. Waste name: TETRACHLOROETHYLENE

. Waste code: D043
. Waste name: VINYL CHLORIDE

. Waste code: P001
. Waste name: 2H-1-BENZOPYRAN-2-ONE, 4-HYDROXY-3-(3-OXO-1-PHENYLBUTYL)-, & SALTS, WHEN PRESENT AT CONCENTRATIONS GREATER THAN 0.3% (OR) WARFARIN, & SALTS, WHEN PRESENT AT CONCENTRATIONS GREATER THAN 0.3%

. Waste code: P075
. Waste name: NICOTINE, & SALTS (OR) PYRIDINE, 3-(1-METHYL-2-PYRROLIDINYL)-,(S)-, & SALTS

. Waste code: U002
. Waste name: 2-PROPANONE (I) (OR) ACETONE (I)

. Waste code: U034
. Waste name: ACETALDEHYDE, TRICHLORO- (OR) CHLORAL

. Waste code: U035
. Waste name: BENZENEBUTANOIC ACID, 4-[BIS(2-CHLOROETHYL)AMINO]- (OR) CHLORAMBUCIL

WALMART NEIGHBORHOOD MARKET #2632 (Continued) **1016953923**

. Waste code: U058
. Waste name: 2H-1,3,2-OXAZAPHOSPHORIN-2-AMINE, N,N-BIS(2-CHLOROETHYL)TETRAHYDRO-, 2-OXIDE (OR) CYCLOPHOSPHAMIDE

. Waste code: U072
. Waste name: BENZENE, 1,4-DICHLORO- (OR) P-DICHLOROBENZENE

. Waste code: U122
. Waste name: FORMALDEHYDE

. Waste code: U129
. Waste name: CYCLOHEXANE, 1,2,3,4,5,6-HEXACHLORO-, (1ALPHA, 2ALPHA, 3BETA, 4ALPHA, 5ALPHA, 6BETA)- (OR) LINDANE

. Waste code: U132
. Waste name: HEXACHLOROPHENE (OR) PHENOL, 2,2'-METHYLENEBIS[3,4,6-TRICHLORO-

. Waste code: U134
. Waste name: HYDROFLUORIC ACID (C,T) (OR) HYDROGEN FLUORIDE (C,T)

. Waste code: U150
. Waste name: L-PHENYLALANINE, 4-[BIS(2-CHLOROETHYL)AMINO]- (OR) MELPHALAN

. Waste code: U154
. Waste name: METHANOL (I) (OR) METHYL ALCOHOL (I)

. Waste code: U159
. Waste name: 2-BUTANONE (I,T) (OR) METHYL ETHYL KETONE (MEK) (I,T)

. Waste code: U165
. Waste name: NAPHTHALENE

. Waste code: U188
. Waste name: PHENOL

. Waste code: U200
. Waste name: RESERPINE (OR) YOHIMBAN-16-CARBOXYLIC ACID, 11,17-DIMETHOXY-18-[(3,4,5-TRIMETHOXYBENZOYL)OXY]-, METHYL ESTER, (3BETA, 16BETA, 17ALPHA, 18BETA, 20ALPHA)-

. Waste code: U205
. Waste name: SELENIUM SULFIDE (OR) SELENIUM SULFIDE SES2 (R,T)

. Waste code: U210
. Waste name: ETHENE, TETRACHLORO- (OR) TETRACHLOROETHYLENE

. Waste code: U249
. Waste name: ZINC PHOSPHIDE ZN3P2, WHEN PRESENT AT CONCENTRATIONS OF 10% OR LESS

. Waste code: U279
. Waste name: CARBARYL (OR) 1-NAPHTHALENOL, METHYLCARBAMATE

. Waste code: U409
. Waste name: CARBAMIC ACID, [1,2-PHENYLENEBIS (IMINOCARBONOTHIOYL)]BIS-, DIMETHYL ESTER (OR) THIOPHANATE-METHYL

Violation Status: No violations found

D16 WNW 1/8-1/4 0.134 mi. 706 ft. | **DELIA'S CLEANERS** | **DRYCLEANERS** | **S113876935** | **N/A**
111 E DUNLAP AVE
PHOENIX, AZ

Site 3 of 3 in cluster D

Relative: Lower

Actual: 1253 ft.

DRYCLEANERS:

File Number:	Not reported
Facility Status:	Not reported
Date From:	2005
Date To:	2005
Comments:	Not reported

File Number:	Not reported
Facility Status:	Not reported
Date From:	2005
Date To:	2005
Comments:	Not reported

E17 WNW 1/8-1/4 0.179 mi. 943 ft. | **HAYNES PERFORMANCE CENTER** | **RCRA NonGen / NLR** | **1001492784**
16 E DUNLAP AND 28 | **FINDS** | **AZR000035683**
PHOENIX, AZ 85020 | **ECHO**

Site 1 of 3 in cluster E

Relative: Lower

Actual: 1251 ft.

RCRA NonGen / NLR:

Date form received by agency:	08/16/1999
Facility name:	HAYNES PERFORMANCE CENTER
Facility address:	16 E DUNLAP AND 28 PHOENIX, AZ 85020
EPA ID:	AZR000035683
Contact:	BONNIE HAYNES
Contact address:	16 E DUNLAP AND 28 PHOENIX, AZ 85020
Contact country:	US
Contact telephone:	(602) 997-0604
Contact email:	Not reported
EPA Region:	09
Classification:	Non-Generator
Description:	Handler: Non-Generators do not presently generate hazardous waste

Owner/Operator Summary:

Owner/operator name:	HAYNES PERFORMANCE
Owner/operator address:	16 E DUNLAP AND 28 PHOENIX, AZ 85020
Owner/operator country:	Not reported
Owner/operator telephone:	(602) 997-0604
Legal status:	Private
Owner/Operator Type:	Owner
Owner/Op start date:	Not reported
Owner/Op end date:	Not reported

Handler Activities Summary:

U.S. importer of hazardous waste:	No
Mixed waste (haz. and radioactive):	No
Recycler of hazardous waste:	No
Transporter of hazardous waste:	No
Treater, storer or disposer of HW:	No
Underground injection activity:	No

HAYNES PERFORMANCE CENTER (Continued) **1001492784**

On-site burner exemption: No
Furnace exemption: No
Used oil fuel burner: No
Used oil processor: No
User oil refiner: No
Used oil fuel marketer to burner: No
Used oil Specification marketer: No
Used oil transfer facility: No
Used oil transporter: No

. Waste code: D001
. Waste name: IGNITABLE WASTE

. Waste code: D002
. Waste name: CORROSIVE WASTE

. Waste code: D003
. Waste name: REACTIVE WASTE

. Waste code: D007
. Waste name: CHROMIUM

. Waste code: D008
. Waste name: LEAD

. Waste code: F003
. Waste name: THE FOLLOWING SPENT NONHALOGENATED SOLVENTS: XYLENE, ACETONE, ETHYL ACETATE, ETHYL BENZENE, ETHYL ETHER, METHYL ISOBUTYL KETONE, N-BUTYL ALCOHOL, CYCLOHEXANONE, AND METHANOL; ALL SPENT SOLVENT MIXTURES/BLENDS CONTAINING, BEFORE USE, ONLY THE ABOVE SPENT NONHALOGENATED SOLVENTS; AND ALL SPENT SOLVENT MIXTURES/BLENDS CONTAINING, BEFORE USE, ONE OR MORE OF THE ABOVE NONHALOGENATED SOLVENTS, AND A TOTAL OF TEN PERCENT OR MORE (BY VOLUME) OF ONE OR MORE OF THOSE SOLVENTS LISTED IN F001, F002, F004, AND F005; AND STILL BOTTOMS FROM THE RECOVERY OF THESE SPENT SOLVENTS AND SPENT SOLVENT MIXTURES.

. Waste code: F005
. Waste name: THE FOLLOWING SPENT NONHALOGENATED SOLVENTS: TOLUENE, METHYL ETHYL KETONE, CARBON DISULFIDE, ISOBUTANOL, PYRIDINE, BENZENE, 2-ETHOXYETHANOL, AND 2-NITROPROPANE; ALL SPENT SOLVENT MIXTURES/BLENDS CONTAINING, BEFORE USE, A TOTAL OF TEN PERCENT OR MORE (BY VOLUME) OF ONE OR MORE OF THE ABOVE NONHALOGENATED SOLVENTS OR THOSE SOLVENTS LISTED IN F001, F002, OR F004; AND STILL BOTTOMS FROM THE RECOVERY OF THESE SPENT SOLVENTS AND SPENT SOLVENT MIXTURES.

Violation Status: No violations found

FINDS:

Registry ID: 110008257554

Environmental Interest/Information System
RCRAInfo is a national information system that supports the Resource Conservation and Recovery Act (RCRA) program through the tracking of events and activities related to facilities that generate, transport, and treat, store, or dispose of hazardous waste. RCRAInfo allows RCRA program staff to track the notification, permit, compliance, and

HAYNES PERFORMANCE CENTER (Continued) **1001492784**

corrective action activities required under RCRA.

ECHO:

Envid:	1001492784
Registry ID:	110008257554
FIPS Code:	04013
EPA Region:	09
Indian Country Flag:	N
Federal Flag:	Not reported
US Mexico Border Flag:	N
Chesapeake Bay Flag:	Not reported
NAA Flag:	Y
Latitude:	33.567797
Longitude:	-112.07347
Map Icon:	RCRA-IC-MN-N.png
Collection Method:	ADDRESS MATCHING-HOUSE NUMBER
Reference Point:	UNKNOWN
Accuracy Meters:	180
Derived Tribes:	Salt River Pima-Maricopa Indian Community of the Salt River Reservation, Arizona - 10.5 mile(s),
Derived Huc:	15060106
Derived WBD:	150701020606
Derived STCT FPS:	04013
Derived Zip:	85020
Derived CD113:	09
Derived CB2010:	040131046002023
Percent Minority:	42.78
Pop Den:	4038.72
Major Flag:	Not reported
Active Flag:	Not reported
MYRTK Universe:	NNN
Inspection Count:	0
Date Last Inspection:	Not reported
Days Last Inspection:	Not reported
Informal Count:	0
Date Last Informal Action:	Not reported
Formal Action Count:	0
Date Last Formal Action:	Not reported
Total Penalties:	0
Penalty Count:	0
Date Last Penalty:	Not reported
Last Penalty Amount:	Not reported
QTRS in NC:	0
Programs in SNC:	0
Curr Compliance Status:	No Violation
Curr SNC Flag:	N
3yr Compliance Status:	_____
AFS Flag:	N
NPDES Flag:	N
SDWIS Flag:	N
RCRA Flag:	Y
TRI Flag:	N
GHG Flag:	N
AFS IDS:	Not reported
CAA Permit Types:	Not reported
CAA NAICS:	Not reported
CAA SICS:	Not reported

HAYNES PERFORMANCE CENTER (Continued) **1001492784**

CAA Evaluation Count:	Not reported
CAA Days Last Evaluation:	Not reported
CAA Informal Count:	Not reported
CAA Formal Action Count:	Not reported
CAA Date Last Formal Action:	Not reported
CAA Penalties:	Not reported
CAA Last Penality Date:	Not reported
CAA Last Penality Amount:	Not reported
CAA Qtrs in NC:	Not reported
CAA Curr Compliance Status:	Not reported
CAA Curr HPV Flag:	N
CAA 3yr Compl Qtrs Status:	Not reported
NPDES IDS:	Not reported
CWA Permit Types:	Not reported
CWA Compliance Tracking:	Not reported
CWA NAICS:	Not reported
CWA SICS:	Not reported
CWA Inspection Count:	Not reported
CWA Days Last Inspection:	Not reported
CWA Informal Count:	Not reported
CWA Formal Action Count:	Not reported
CWA Date Last Formal Action:	Not reported
CWA Penalties:	Not reported
CWA Last Penality Date:	Not reported
CWA Last Penality Amount:	Not reported
CWA Qtrs in NC:	Not reported
CWA Curr Compliance Status:	Not reported
CWA Curr SNC Flag:	N
CWA 13QTRS Compl Status:	Not reported
CWA 13QTRS EFFLNT Exceedances:	Not reported
CWA 3tr QNCR Codes:	Not reported
RCRA IDS:	AZR000035683
RCRA Permit Types:	Other
RCRA NAICS:	Not reported
RCRA Inspection Count:	Not reported
RCRA Days Last Evaluation:	Not reported
RCRA Informal Count:	Not reported
RCRA Formal Action Count:	Not reported
RCRA Date Last Formal Action:	Not reported
RCRA Penalties:	Not reported
RCRA Last Penality Date:	Not reported
RCRA Last Penality Amount:	Not reported
RCRA QTRS in NC:	0
RCRA Curr Compliance Status:	No Violation
RCRA Curr SNC Flag:	N
RCRA 3yr Compl Qtrs Status:	_____
SDWA IDS:	Not reported
SDWA System Types:	Not reported
SDWA Informal Count:	Not reported
SDWA Formal Action Count:	Not reported
SDWA Curr Compliance Status:	Not reported
SDWA Curr SNC Flag:	N
TRI IDS:	Not reported
TRI Releases Transfers:	Not reported
TRI on Site Releases:	Not reported
Tri off Site Transfers:	Not reported
TRI Reporter in Past:	Not reported

HAYNES PERFORMANCE CENTER (Continued) **1001492784**

FEC Case IDS:	Not reported
FEC Number of Cases:	Not reported
FEC Last Case Date:	Not reported
FEC Total Penalties:	Not reported
GHG IDS:	Not reported
GHG CO2 Release:	Not reported
DFR URL:	http://echo.epa.gov/detailed_facility_report?fid=110008257554
Facility SIC Codes:	Not reported
Facility NAICS Codes:	Not reported
Facility Date Last Inspection EPA:	Not reported
Facility Date Last Inspection State:	Not reported
Facility Date Last Formal ACT EPA:	Not reported
Facility Date Last Formal ACT ST:	Not reported
Facility Date Last Inforamal ACT EPA:	Not reported
Facility Date Last Informal ACT ST:	Not reported
Facility Federal Agency:	Not reported
TRI Reporter:	Not reported
Facility IMP Water Flag:	Not reported
Envid:	1001492784
Registry ID:	110064258565
FIPS Code:	04013
EPA Region:	09
Indian Country Flag:	Not reported
Federal Flag:	Not reported
US Mexico Border Flag:	N
Chesapeake Bay Flag:	Not reported
NAA Flag:	Y
Latitude:	33.56776
Longitude:	-112.0731
Map Icon:	NONE-UNK-MN-N.png
Collection Method:	ADDRESS MATCHING-HOUSE NUMBER
Reference Point:	ENTRANCE POINT OF A FACILITY OR STATION
Accuracy Meters:	50
Derived Tribes:	Salt River Pima-Maricopa Indian Community of the Salt River Reservation, Arizona - 10.5 mile(s),
Derived Huc:	15060106
Derived WBD:	Not reported
Derived STCT FPS:	04013
Derived Zip:	85020
Derived CD113:	09
Derived CB2010:	040131046002023
Percent Minority:	42.649
Pop Den:	4035.35
Major Flag:	Not reported
Active Flag:	Not reported
MYRTK Universe:	NNN
Inspection Count:	0
Date Last Inspection:	Not reported
Days Last Inspection:	Not reported
Informal Count:	0
Date Last Informal Action:	Not reported
Formal Action Count:	0
Date Last Formal Action:	Not reported
Total Penalties:	0
Penalty Count:	Not reported
Date Last Penalty:	Not reported
Last Penalty Amount:	Not reported

HAYNES PERFORMANCE CENTER (Continued) **1001492784**

QTRS in NC:	Not reported
Programs in SNC:	0
Curr Compliance Status:	Not reported
Curr SNC Flag:	N
3yr Compliance Status:	Not reported
AFS Flag:	N
NPDES Flag:	N
SDWIS Flag:	N
RCRA Flag:	N
TRI Flag:	N
GHG Flag:	N
AFS IDS:	Not reported
CAA Permit Types:	Not reported
CAA NAICS:	Not reported
CAA SICS:	Not reported
CAA Evaluation Count:	Not reported
CAA Days Last Evaluation:	Not reported
CAA Informal Count:	Not reported
CAA Formal Action Count:	Not reported
CAA Date Last Formal Action:	Not reported
CAA Penalties:	Not reported
CAA Last Penality Date:	Not reported
CAA Last Penality Amount:	Not reported
CAA Qtrs in NC:	Not reported
CAA Curr Compliance Status:	Not reported
CAA Curr HPV Flag:	N
CAA 3yr Compl Qtrs Status:	Not reported
NPDES IDS:	Not reported
CWA Permit Types:	Not reported
CWA Compliance Tracking:	Not reported
CWA NAICS:	Not reported
CWA SICS:	Not reported
CWA Inspection Count:	Not reported
CWA Days Last Inspection:	Not reported
CWA Informal Count:	Not reported
CWA Formal Action Count:	Not reported
CWA Date Last Formal Action:	Not reported
CWA Penalties:	Not reported
CWA Last Penality Date:	Not reported
CWA Last Penality Amount:	Not reported
CWA Qtrs in NC:	Not reported
CWA Curr Compliance Status:	Not reported
CWA Curr SNC Flag:	N
CWA 13QTRS Compl Status:	Not reported
CWA 13QTRS EFFLNT Exceedances:	Not reported
CWA 3tr QNCR Codes:	Not reported
RCRA IDS:	Not reported
RCRA Permit Types:	Not reported
RCRA NAICS:	Not reported
RCRA Inspection Count:	Not reported
RCRA Days Last Evaluation:	Not reported
RCRA Informal Count:	Not reported
RCRA Formal Action Count:	Not reported
RCRA Date Last Formal Action:	Not reported
RCRA Penalties:	Not reported
RCRA Last Penality Date:	Not reported
RCRA Last Penality Amount:	Not reported

HAYNES PERFORMANCE CENTER (Continued) **1001492784**

RCRA QTRS in NC:	Not reported
RCRA Curr Compliance Status:	Not reported
RCRA Curr SNC Flag:	N
RCRA 3yr Compl Qtrs Status:	Not reported
SDWA IDS:	Not reported
SDWA System Types:	Not reported
SDWA Informal Count:	Not reported
SDWA Formal Action Count:	Not reported
SDWA Curr Compliance Status:	Not reported
SDWA Curr SNC Flag:	N
TRI IDS:	Not reported
TRI Releases Transfers:	Not reported
TRI on Site Releases:	Not reported
Tri off Site Transfers:	Not reported
TRI Reporter in Past:	Not reported
FEC Case IDS:	Not reported
FEC Number of Cases:	Not reported
FEC Last Case Date:	Not reported
FEC Total Penalties:	Not reported
GHG IDS:	Not reported
GHG CO2 Release:	Not reported
DFR URL:	http://echo.epa.gov/detailed_facility_report?fid=110064258565
Facility SIC Codes:	Not reported
Facility NAICS Codes:	Not reported
Facility Date Last Inspection EPA:	Not reported
Facility Date Last Inspection State:	Not reported
Facility Date Last Formal ACT EPA:	Not reported
Facility Date Last Formal ACT ST:	Not reported
Facility Date Last Inforamal ACT EPA:	Not reported
Facility Date Last Informal ACT ST:	Not reported
Facility Federal Agency:	Not reported
TRI Reporter:	Not reported
Facility IMP Water Flag:	Not reported

E18
WNW
1/8-1/4
0.179 mi.
943 ft.

HAYNES PERFORMANCE CENTER **LUST** **U004119994**
16 E DUNLAP AVE **UST** **N/A**
PHOENIX, AZ 85020 **EMAP**

Site 2 of 3 in cluster E

Relative:
Lower

Actual:
1251 ft.

LUST:

Facility Name:	HAYNES PERFORMANCE CENTER
Facility ID:	0-009499
Facility Status:	CLOSED
Date Closed:	02/18/03
Lust Number:	5102.01
Leak Priority:	CLOSED SOIL LVL MEETS TIER1
Notification:	07/29/99

UST:

Facility ID:	0-009499
Owner:	EMMETT J WARREN ESTATE
Latitude:	33.568098
Longitude:	112.073313
Tank ID:	1

HAYNES PERFORMANCE CENTER (Continued) **U004119994**

Date Closed: 06/08/1999
Closure Type: **Perm Removal**

EMAP:
ID Number: 18985
Township: Not reported
Range: Not reported
Section: Not reported
Quarter 1: Not reported
Quarter 2: Not reported
Quarter 3: Not reported
Latitude: 33.568098407
Longitude: -112.073313388
Collection Method: DIGITAL IMAGERY
Place Type: AUTO/VEHICLE REPAIR FACILITY
Place Type Code: AUTO
Place C Code: PP
Facility Status: NOT ACTIVE
End Date: 09/01/2011
Verified: Y

19
NNW
1/8-1/4
0.188 mi.
990 ft.

Relative:
Higher

Actual:
1259 ft.

JOHN C LINCOLN HOSPITAL & HEALTH **UST** **U001626225**
9211 N 2ND ST **N/A**
PHOENIX, AZ 85020

UST:
Facility ID: 0-002964
Owner: JOHN C LINCOLN HOSPITAL NORTH MOUNTAIN
Latitude: 33.569396
Longitude: 112.070918

Tank ID: 1
Date Closed: 02/09/1993
Closure Type: **Perm Removal**

F20
ENE
1/8-1/4
0.192 mi.
1014 ft.

Relative:
Higher

Actual:
1267 ft.

B-NEAT CLEANERS **DRYCLEANERS** **S113876433**
514 E DUNLAP AVENUE **N/A**
PHOENIX, AZ

Site 1 of 4 in cluster F

DRYCLEANERS:
File Number: Not reported
Facility Status: Not reported
Date From: 1953
Date To: 1980
Comments: Not reported

E21 WNW 1/8-1/4 0.199 mi. 1051 ft. | **CVS PHARMACY #1759**
10 E DUNLAP AVE
PHOENIX, AZ 85020 | **RCRA-LQG** | **1014950336**
AZR000511592

Site 3 of 3 in cluster E

Relative: Lower

Actual: 1251 ft.

RCRA-LQG:

Date form received by agency:	04/28/2014
Facility name:	CVS PHARMACY #1759
Facility address:	10 E DUNLAP AVE PHOENIX, AZ 850202821
EPA ID:	AZR000511592
Mailing address:	1 CVS DR WOONSOCKET, RI 028956146
Contact:	WENDY L BRANT
Contact address:	1 CVS DR WOONSOCKET, RI 028956146
Contact country:	US
Contact telephone:	(401) 216-0138
Contact email:	WENDY.BRANT@CVSCAREMARK.COM
EPA Region:	09
Classification:	Large Quantity Generator
Description:	Handler: generates 1,000 kg or more of hazardous waste during any calendar month; or generates more than 1 kg of acutely hazardous waste during any calendar month; or generates more than 100 kg of any residue or contaminated soil, waste or other debris resulting from the cleanup of a spill, into or on any land or water, of acutely hazardous waste during any calendar month; or generates 1 kg or less of acutely hazardous waste during any calendar month, and accumulates more than 1 kg of acutely hazardous waste at any time; or generates 100 kg or less of any residue or contaminated soil, waste or other debris resulting from the cleanup of a spill, into or on any land or water, of acutely hazardous waste during any calendar month, and accumulates more than 100 kg of that material at any time

Owner/Operator Summary:

Owner/operator name:	HERBERT YUKI
Owner/operator address:	18311 CLIFFTOP WAY MALIBU, CA 90265
Owner/operator country:	Not reported
Owner/operator telephone:	(310) 454-3224
Legal status:	Private
Owner/Operator Type:	Owner
Owner/Op start date:	12/05/2003
Owner/Op end date:	Not reported
Owner/operator name:	GERMAN DOBSON CVS, L.L.C.
Owner/operator address:	1 CVS DR WOONSOCKET, RI 02895
Owner/operator country:	Not reported
Owner/operator telephone:	Not reported
Legal status:	Private
Owner/Operator Type:	Operator
Owner/Op start date:	08/01/2004
Owner/Op end date:	Not reported

Handler Activities Summary:

U.S. importer of hazardous waste: No

CVS PHARMACY #1759 (Continued) **1014950336**

Mixed waste (haz. and radioactive):	No
Recycler of hazardous waste:	No
Transporter of hazardous waste:	No
Treater, storer or disposer of HW:	No
Underground injection activity:	No
On-site burner exemption:	No
Furnace exemption:	No
Used oil fuel burner:	No
Used oil processor:	No
User oil refiner:	No
Used oil fuel marketer to burner:	No
Used oil Specification marketer:	No
Used oil transfer facility:	No
Used oil transporter:	No

. Waste code: D001
. Waste name: IGNITABLE WASTE

. Waste code: D002
. Waste name: CORROSIVE WASTE

. Waste code: D004
. Waste name: ARSENIC

. Waste code: D005
. Waste name: BARIUM

. Waste code: D006
. Waste name: CADMIUM

. Waste code: D007
. Waste name: CHROMIUM

. Waste code: D008
. Waste name: LEAD

. Waste code: D009
. Waste name: MERCURY

. Waste code: D010
. Waste name: SELENIUM

. Waste code: D011
. Waste name: SILVER

. Waste code: D016
. Waste name: 2,4-D (2,4-DICHLOROPHENOXYACETIC ACID)

. Waste code: D018
. Waste name: BENZENE

. Waste code: D024
. Waste name: M-CRESOL

. Waste code: D027
. Waste name: 1,4-DICHLOROBENZENE

CVS PHARMACY #1759 (Continued) **1014950336**

. Waste code: D035
. Waste name: METHYL ETHYL KETONE

. Waste code: D039
. Waste name: TETRACHLOROETHYLENE

. Waste code: P001
. Waste name: 2H-1-BENZOPYRAN-2-ONE, 4-HYDROXY-3-(3-OXO-1-PHENYLBUTYL)-, & SALTS, WHEN PRESENT AT CONCENTRATIONS GREATER THAN 0.3% (OR) WARFARIN, & SALTS, WHEN PRESENT AT CONCENTRATIONS GREATER THAN 0.3%

. Waste code: P012
. Waste name: ARSENIC OXIDE AS2O3 (OR) ARSENIC TRIOXIDE

. Waste code: P075
. Waste name: NICOTINE, & SALTS (OR) PYRIDINE, 3-(1-METHYL-2-PYRROLIDINYL)-,(S)-, & SALTS

. Waste code: P188
. Waste name: BENZOIC ACID, 2-HYDROXY-, COMPD. WITH (3AS-CIS)-1,2,3,3A,8,8A-HEXAHYDRO-1,3A,8-TRIMETHYLPYRROLO[2,3-B]INDOL--YL METHYLCARBAMATE ESTER (1:1) (OR) PHYSOSTIGMINE SALICYLATE

. Waste code: U002
. Waste name: 2-PROPANONE (I) (OR) ACETONE (I)

. Waste code: U010
. Waste name: AZIRINO [2',3':3,4]PYRROLO[1,2-A]INDOLE-4,7-DIONE, 6-AMINO-8-[[(AMINOCARBONYL)OXY]METHYL]-1,1A,2,8,8A,8B-HEXAHYDRO-8A-MET OXY-5-METHYL-, [1AS-(1AALPHA, 8BETA, 8AALPHA, 8BALPHA)]- (OR) MITOMYCIN C

. Waste code: U031
. Waste name: 1-BUTANOL (I) (OR) N-BUTYL ALCOHOL (I)

. Waste code: U034
. Waste name: ACETALDEHYDE, TRICHLORO- (OR) CHLORAL

. Waste code: U035
. Waste name: BENZENEBUTANOIC ACID, 4-[BIS(2-CHLOROETHYL)AMINO]- (OR) CHLORAMBUCIL

. Waste code: U044
. Waste name: CHLOROFORM (OR) METHANE, TRICHLORO-

. Waste code: U058
. Waste name: 2H-1,3,2-OXAZAPHOSPHORIN-2-AMINE, N,N-BIS(2-CHLOROETHYL)TETRAHYDRO-, 2-OXIDE (OR) CYCLOPHOSPHAMIDE

. Waste code: U059
. Waste name: 5,12-NAPHTHACENEDIONE, 8-ACETYL-10-[(3-AMINO-2,3,6-TRIDEOXY)-ALPHA-L-LYXO-HEXOPYRANOSYL)OXY]-,8,9,10-TETRAHYDRO-6,8,11-TRIHYDROXY-1-METHOXY-, (8S-CIS)- (OR) DAUNOMYCIN

. Waste code: U070
. Waste name: BENZENE, 1,2-DICHLORO- (OR) O-DICHLOROBENZENE

CVS PHARMACY #1759 (Continued) **1014950336**

. Waste code: U072
. Waste name: BENZENE, 1,4-DICHLORO- (OR) P-DICHLOROBENZENE

. Waste code: U089
. Waste name: DIETHYLSTILBESTEROL (OR) PHENOL, 4,4'-(1,2-DIETHYL-1,2-ETHENEDIYL)BIS, (E)-

. Waste code: U122
. Waste name: FORMALDEHYDE

. Waste code: U129
. Waste name: CYCLOHEXANE, 1,2,3,4,5,6-HEXACHLORO-, (1ALPHA, 2ALPHA, 3BETA, 4ALPHA, 5ALPHA, 6BETA)- (OR) LINDANE

. Waste code: U132
. Waste name: HEXACHLOROPHENE (OR) PHENOL, 2,2'-METHYLENEBIS[3,4,6-TRICHLORO-

. Waste code: U150
. Waste name: L-PHENYLALANINE, 4-[BIS(2-CHLOROETHYL)AMINO]- (OR) MELPHALAN

. Waste code: U151
. Waste name: MERCURY

. Waste code: U154
. Waste name: METHANOL (I) (OR) METHYL ALCOHOL (I)

. Waste code: U165
. Waste name: NAPHTHALENE

. Waste code: U188
. Waste name: PHENOL

. Waste code: U200
. Waste name: RESERPINE (OR) YOHIMBAN-16-CARBOXYLIC ACID, 11,17-DIMETHOXY-18-[(3,4,5-TRIMETHOXYBENZOYL)OXY]-, METHYL ESTER, (3BETA, 16BETA, 17ALPHA, 18BETA, 20ALPHA)-

. Waste code: U201
. Waste name: 1,3-BENZENEDIOL (OR) RESORCINOL

. Waste code: U204
. Waste name: SELENIOUS ACID (OR) SELENIUM DIOXIDE

. Waste code: U205
. Waste name: SELENIUM SULFIDE (OR) SELENIUM SULFIDE SES2 (R,T)

. Waste code: U206
. Waste name: D-GLUCOSE, 2-DEOXY-2-[[(METHYLNITROSOAMINO)-CARBONYL]AMINO]- (OR) GLUCOPYRANOSE, 2-DEOXY-2-(3-METHYL-3-NITROSOUREIDO)-,D- (OR) STREPTOZOTOCIN

. Waste code: U210
. Waste name: ETHENE, TETRACHLORO- (OR) TETRACHLOROETHYLENE

. Waste code: U279
. Waste name: CARBARYL (OR) 1-NAPHTHALENOL, METHYLCARBAMATE

CVS PHARMACY #1759 (Continued) **1014950336**

. Waste code: U411
. Waste name: PHENOL, 2-(1-METHYLETHOXY)-, METHYLCARBAMATE (OR) PROPOXUR

Historical Generators:
Date form received by agency: 03/11/2014
Site name: CVS PHARMACY #1759
Classification: Conditionally Exempt Small Quantity Generator

. Waste code: D001
. Waste name: IGNITABLE WASTE

. Waste code: D007
. Waste name: CHROMIUM

. Waste code: D010
. Waste name: SELENIUM

. Waste code: P001
. Waste name: 2H-1-BENZOPYRAN-2-ONE, 4-HYDROXY-3-(3-OXO-1-PHENYLBUTYL)-, & SALTS, WHEN PRESENT AT CONCENTRATIONS GREATER THAN 0.3% (OR) WARFARIN, & SALTS, WHEN PRESENT AT CONCENTRATIONS GREATER THAN 0.3%

. Waste code: P075
. Waste name: NICOTINE, & SALTS (OR) PYRIDINE, 3-(1-METHYL-2-PYRROLIDINYL)-,(S)-, & SALTS

. Waste code: P081
. Waste name: 1,2,3-PROPANETRIOL, TRINITRATE (R) (OR) NITROGLYCERINE (R)

. Waste code: P188
. Waste name: BENZOIC ACID, 2-HYDROXY-, COMPD. WITH (3AS-CIS)-1,2,3,3A,8,8A-HEXAHYDRO-1,3A,8-TRIMETHYLPYRROLO[2,3-B]INDOL--YL METHYLCARBAMATE ESTER (1:1) (OR) PHYSOSTIGMINE SALICYLATE

Date form received by agency: 06/15/2012
Site name: CVS PHARMACY #1759
Classification: Conditionally Exempt Small Quantity Generator

. Waste code: D001
. Waste name: IGNITABLE WASTE

. Waste code: D002
. Waste name: CORROSIVE WASTE

. Waste code: P001
. Waste name: 2H-1-BENZOPYRAN-2-ONE, 4-HYDROXY-3-(3-OXO-1-PHENYLBUTYL)-, & SALTS, WHEN PRESENT AT CONCENTRATIONS GREATER THAN 0.3% (OR) WARFARIN, & SALTS, WHEN PRESENT AT CONCENTRATIONS GREATER THAN 0.3%

. Waste code: P042
. Waste name: 1,2-BENZENEDIOL, 4-[1-HYDROXY-2-(METHYLAMINO)ETHYL]-, (R)- (OR) EPINEPHRINE

. Waste code: P075
. Waste name: NICOTINE, & SALTS (OR) PYRIDINE, 3-(1-METHYL-2-PYRROLIDINYL)-,(S)-, & SALTS

CVS PHARMACY #1759 (Continued) **1014950336**

. Waste code: P081
. Waste name: 1,2,3-PROPANETRIOL, TRINITRATE (R) (OR) NITROGLYCERINE (R)

Violation Status: No violations found

---

22 North 1/8-1/4 0.202 mi. 1069 ft.

WESTERN PATHOLOGY ASSOCIATES
9250 N 3RD ST
PHOENIX, AZ 85020

RCRA-CESQG
EMAP
MANIFEST

1012175412
AZR000508374

Relative: Higher

Actual: 1263 ft.

RCRA-CESQG:
Date form received by agency: 12/31/2009
Facility name: WESTERN PATHOLOGY ASSOCIATES
Facility address: 9250 N 3RD ST
STE 4000
PHOENIX, AZ 850202432
EPA ID: AZR000508374
Contact: GEORGE R HOERNIG
Contact address: 9250 N 3RD ST STE 4000
PHOENIX, AZ 850202432
Contact country: US
Contact telephone: (480) 313-2300
Contact email: GEROICOLO@YAHOO.COM
EPA Region: 09
Classification: Conditionally Exempt Small Quantity Generator
Description: Handler: generates 100 kg or less of hazardous waste per calendar month, and accumulates 1000 kg or less of hazardous waste at any time; or generates 1 kg or less of acutely hazardous waste per calendar month, and accumulates at any time: 1 kg or less of acutely hazardous waste; or 100 kg or less of any residue or contaminated soil, waste or other debris resulting from the cleanup of a spill, into or on any land or water, of acutely hazardous waste; or generates 100 kg or less of any residue or contaminated soil, waste or other debris resulting from the cleanup of a spill, into or on any land or water, of acutely hazardous waste during any calendar month, and accumulates at any time: 1 kg or less of acutely hazardous waste; or 100 kg or less of any residue or contaminated soil, waste or other debris resulting from the cleanup of a spill, into or on any land or water, of acutely hazardous waste

Owner/Operator Summary:
Owner/operator name: WESTERN PATHOLOGY ASSOCIATES, LTD.
Owner/operator address: 9250 N 3RD ST STE 4000
PHOENIX, AZ 85020
Owner/operator country: Not reported
Owner/operator telephone: Not reported
Legal status: Private
Owner/Operator Type: Operator
Owner/Op start date: 05/01/2009
Owner/Op end date: Not reported

Owner/operator name: NORTH MOUNTAIN INTEGRATED MEDICAL SERVIC
Owner/operator address: 9250 N 3RD ST STE 4000
PHOENIX, AZ 85020
Owner/operator country: Not reported
Owner/operator telephone: Not reported
Legal status: Private

WESTERN PATHOLOGY ASSOCIATES (Continued) **1012175412**

Owner/Operator Type: Owner
Owner/Op start date: 05/01/2009
Owner/Op end date: Not reported

Handler Activities Summary:
U.S. importer of hazardous waste: No
Mixed waste (haz. and radioactive): No
Recycler of hazardous waste: No
Transporter of hazardous waste: No
Treater, storer or disposer of HW: No
Underground injection activity: No
On-site burner exemption: No
Furnace exemption: No
Used oil fuel burner: No
Used oil processor: No
User oil refiner: No
Used oil fuel marketer to burner: No
Used oil Specification marketer: No
Used oil transfer facility: No
Used oil transporter: No

Historical Generators:
Date form received by agency: 10/19/2009
Site name: WESTERN PATHOLOGY ASSOCIATES
Classification: Conditionally Exempt Small Quantity Generator

. Waste code: D001
. Waste name: IGNITABLE WASTE

. Waste code: F003
. Waste name: THE FOLLOWING SPENT NONHALOGENATED SOLVENTS: XYLENE, ACETONE, ETHYL ACETATE, ETHYL BENZENE, ETHYL ETHER, METHYL ISOBUTYL KETONE, N-BUTYL ALCOHOL, CYCLOHEXANONE, AND METHANOL; ALL SPENT SOLVENT MIXTURES/BLENDS CONTAINING, BEFORE USE, ONLY THE ABOVE SPENT NONHALOGENATED SOLVENTS; AND ALL SPENT SOLVENT MIXTURES/BLENDS CONTAINING, BEFORE USE, ONE OR MORE OF THE ABOVE NONHALOGENATED SOLVENTS, AND A TOTAL OF TEN PERCENT OR MORE (BY VOLUME) OF ONE OR MORE OF THOSE SOLVENTS LISTED IN F001, F002, F004, AND F005; AND STILL BOTTOMS FROM THE RECOVERY OF THESE SPENT SOLVENTS AND SPENT SOLVENT MIXTURES.

. Waste code: U122
. Waste name: FORMALDEHYDE

Violation Status: No violations found

EMAP:
ID Number: 137930
Township: Not reported
Range: Not reported
Section: Not reported
Quarter 1: Not reported
Quarter 2: Not reported
Quarter 3: Not reported
Latitude: 33.570872250
Longitude: -112.070159278
Collection Method: DIGITAL IMAGERY

WESTERN PATHOLOGY ASSOCIATES (Continued) **1012175412**

Place Type:	MEDICAL FACILITY
Place Type Code:	MED
Place C Code:	PP
Facility Status:	ACTIVE
End Date:	Not reported
Verified:	Y

AZ MANIFEST:

Report Year:	2014
EPA Id:	AZR000508374
Business Type:	Not reported
Mailing Address:	Not reported
Mailing City,St,Zip:	Not reported
Contact Name:	Not reported
Contact Phone:	Not reported
Management Methods:	Fuel blending prior to energy recovery at another site (waste generated either on site or received from off site)
Date Generator Signed the Manifest:	Not reported
Transporter EPA Id Number:	Not reported
Date Transporter Signed the Manifest:	Not reported
Transporter EPA Id Number:	Not reported
TSD EPA Id Number:	Not reported
Date TSD Signed Manifest:	Not reported
DOT Id Number:	UN1263
Quantity:	1000
Waste Code 1:	D035
Waste Code 2:	F003
Waste Code 3:	F005
Waste Code 4:	D001
Waste Code 5:	Not reported
Waste Code 6:	Not reported
Waste Code 7:	Not reported
Waste Code 8:	Not reported
Waste Code 9:	Not reported
Waste Code 11:	Not reported
Waste Code 12:	Not reported
Waste Code 13:	Not reported

Report Year:	2013
EPA Id:	AZR000508374
Business Type:	Not reported
Mailing Address:	Not reported
Mailing City,St,Zip:	Not reported
Contact Name:	Not reported
Contact Phone:	Not reported
Management Methods:	Not reported
Date Generator Signed the Manifest:	Not reported
Transporter EPA Id Number:	Not reported
Date Transporter Signed the Manifest:	Not reported
Transporter EPA Id Number:	Not reported
TSD EPA Id Number:	Not reported
Date TSD Signed Manifest:	Not reported
DOT Id Number:	Not reported
Quantity:	Not reported
Waste Code 1:	Not reported
Waste Code 2:	Not reported
Waste Code 3:	Not reported

WESTERN PATHOLOGY ASSOCIATES (Continued) **1012175412**

Waste Code 4:	Not reported
Waste Code 5:	Not reported
Waste Code 6:	Not reported
Waste Code 7:	Not reported
Waste Code 8:	Not reported
Waste Code 9:	Not reported
Waste Code 11:	Not reported
Waste Code 12:	Not reported
Waste Code 13:	Not reported

23
West
1/8-1/4
0.211 mi.
1114 ft.

SUNNYSLOPE SHELL
8941 N CENTRAL AVE
PHOENIX, AZ 85020

LUST **U003050348**
UST **N/A**
EMAP
Financial Assurance

Relative:
Lower

Actual:
1246 ft.

LUST:

Facility Name:	SUNNYSLOPE SHELL
Facility ID:	0-005511
Facility Status:	CLOSED
Date Closed:	09/15/94
Lust Number:	3235.01
Leak Priority:	CLOSED SOIL LVL MEETS TIER1
Notification:	12/11/93

UST:

Facility ID:	0-005511
Owner:	7-ELEVEN INC
Latitude:	33.567455
Longitude:	112.073519
Tank ID:	1
Date Closed:	12/09/1993
Closure Type:	**Perm Removal**
Tank ID:	2
Date Closed:	12/09/1993
Closure Type:	**Perm Removal**
Tank ID:	3
Date Closed:	12/09/1993
Closure Type:	**Perm Removal**
Tank ID:	4
Date Closed:	01/01/1900
Closure Type:	**Not reported**

EMAP:

ID Number:	29391
Township:	Not reported
Range:	Not reported
Section:	Not reported
Quarter 1:	Not reported
Quarter 2:	Not reported
Quarter 3:	Not reported
Latitude:	33.567455727

SUNNYSLOPE SHELL (Continued) **U003050348**

Longitude:	-112.073519818
Collection Method:	LOCATED FROM COUNTY PARCEL INFORMATION
Place Type:	GAS FILLING STATION - COMMERCIAL
Place Type Code:	GS
Place C Code:	PP
Facility Status:	ACTIVE
End Date:	Not reported
Verified:	Y

Financial Assurance 1:

Mech Desc:	Commercial Liability Insurance
Owner Name:	SAFE AND SIMPLE SOLUTIONS LLC
Annual Coverage:	$1,000,000.00
Effective Date:	03/02/2015
Tank Status:	Not reported

F24 **MAACO AUTO PAINTING AND BODYWORKS** **RCRA NonGen / NLR** **1004673640**
East **533 E DUNLAP AV** **FINDS** **AZD980892772**
1/8-1/4 **PHOENIX, AZ 85020** **EMAP**
0.212 mi. **MANIFEST**
1117 ft. **Site 2 of 4 in cluster F** **ECHO**

Relative:
Higher

Actual:
1266 ft.

RCRA NonGen / NLR:

Date form received by agency:	02/27/2006
Facility name:	MAACO AUTO PAINTING AND BODYWORKS
Facility address:	533 E DUNLAP AV PHOENIX, AZ 85020
EPA ID:	AZD980892772
Mailing address:	842 W NOPAL AVE MESA, AZ 852107664
Contact:	JULIE RAYDA
Contact address:	533 E DUNLAP AV PHOENIX, AZ 85020
Contact country:	US
Contact telephone:	(480) 756-0570
Contact email:	Not reported
EPA Region:	09
Classification:	Non-Generator
Description:	Handler: Non-Generators do not presently generate hazardous waste

Owner/Operator Summary:

Owner/operator name:	PREMIER PARTNERS INC
Owner/operator address:	NOT REQUIRED NOT REQUIRED, ME 99999
Owner/operator country:	Not reported
Owner/operator telephone:	(415) 555-1212
Legal status:	Private
Owner/Operator Type:	Owner
Owner/Op start date:	Not reported
Owner/Op end date:	Not reported
Owner/operator name:	NOT REQUIRED
Owner/operator address:	NOT REQUIRED NOT REQUIRED, ME 99999
Owner/operator country:	Not reported
Owner/operator telephone:	(415) 555-1212
Legal status:	Private

MAACO AUTO PAINTING AND BODYWORKS (Continued) **1004673640**

Owner/Operator Type: Operator
Owner/Op start date: Not reported
Owner/Op end date: Not reported

Handler Activities Summary:
U.S. importer of hazardous waste: No
Mixed waste (haz. and radioactive): No
Recycler of hazardous waste: No
Transporter of hazardous waste: No
Treater, storer or disposer of HW: No
Underground injection activity: No
On-site burner exemption: No
Furnace exemption: No
Used oil fuel burner: No
Used oil processor: No
User oil refiner: No
Used oil fuel marketer to burner: No
Used oil Specification marketer: No
Used oil transfer facility: No
Used oil transporter: No

Historical Generators:
Date form received by agency: 07/17/1989
Site name: MAACO AUTO PAINTING AND BODYWORKS
Classification: Conditionally Exempt Small Quantity Generator

Violation Status: No violations found

FINDS:

Registry ID: 110002570218

Environmental Interest/Information System
RCRAInfo is a national information system that supports the Resource Conservation and Recovery Act (RCRA) program through the tracking of events and activities related to facilities that generate, transport, and treat, store, or dispose of hazardous waste. RCRAInfo allows RCRA program staff to track the notification, permit, compliance, and corrective action activities required under RCRA.

EMAP:
ID Number: 111382
Township: Not reported
Range: Not reported
Section: Not reported
Quarter 1: Not reported
Quarter 2: Not reported
Quarter 3: Not reported
Latitude: 33.567339507
Longitude: -112.066033215
Collection Method: LOCATED FROM COUNTY PARCEL INFORMATION
Place Type: AUTO/VEHICLE REPAIR FACILITY
Place Type Code: AUTO
Place C Code: PP
Facility Status: ACTIVE

MAACO AUTO PAINTING AND BODYWORKS (Continued) **1004673640**

End Date: Not reported
Verified: Y

AZ MANIFEST:

Report Year:	Not reported
EPA Id:	AZD980892772
Business Type:	O
Mailing Address:	533 E DUNLAP AVE
Mailing City,St,Zip:	PHOENIX, AZ 85020-
Contact Name:	JULIE RAYDA
Contact Phone:	(602) 997-6197
Management Methods:	Not reported
Date Generator Signed the Manifest:	07/16/2004
Transporter EPA Id Number:	TXR000050930
Date Transporter Signed the Manifest:	07/16/2004
Transporter EPA Id Number:	TXR000050930
TSD EPA Id Number:	TXD077603371
Date TSD Signed Manifest:	/ /
DOT Id Number:	UN1263
Quantity:	200.00 Pounds
Waste Code 1:	F003
Waste Code 2:	F005
Waste Code 3:	D001
Waste Code 4:	D005
Waste Code 5:	D006
Waste Code 6:	D013
Waste Code 7:	D035
Waste Code 8:	D039
Waste Code 9:	D040
Waste Code 11:	Not reported
Waste Code 12:	Not reported
Waste Code 13:	Not reported

Report Year:	Not reported
EPA Id:	AZD980892772
Business Type:	O
Mailing Address:	533 E DUNLAP AVE
Mailing City,St,Zip:	PHOENIX, AZ 85020-
Contact Name:	JULIE RAYDA
Contact Phone:	(602) 997-6197
Management Methods:	Not reported
Date Generator Signed the Manifest:	09/09/2004
Transporter EPA Id Number:	TXR000050930
Date Transporter Signed the Manifest:	09/09/2004
Transporter EPA Id Number:	TXR000050930
TSD EPA Id Number:	AZD981969504
Date TSD Signed Manifest:	09/09/2004
DOT Id Number:	UN1263
Quantity:	216.00 Pounds
Waste Code 1:	F003
Waste Code 2:	F005
Waste Code 3:	D001
Waste Code 4:	D005
Waste Code 5:	D006
Waste Code 6:	D018
Waste Code 7:	D035
Waste Code 8:	D039

MAACO AUTO PAINTING AND BODYWORKS (Continued) **1004673640**

Waste Code 9:	D040
Waste Code 11:	Not reported
Waste Code 12:	Not reported
Waste Code 13:	Not reported

Report Year:	Not reported
EPA Id:	AZD980892772
Business Type:	O
Mailing Address:	533 E DUNLAP AVE
Mailing City,St,Zip:	PHOENIX, AZ 85020-
Contact Name:	JULIE RAYDA
Contact Phone:	(602) 997-6197
Management Methods:	Not reported
Date Generator Signed the Manifest:	07/14/2005
Transporter EPA Id Number:	TXR000050930
Date Transporter Signed the Manifest:	07/14/2005
Transporter EPA Id Number:	TXR000050930
TSD EPA Id Number:	Not reported
Date TSD Signed Manifest:	07/14/2005
DOT Id Number:	UN1263
Quantity:	80.00 Pounds
Waste Code 1:	F003
Waste Code 2:	F005
Waste Code 3:	D001
Waste Code 4:	D005
Waste Code 5:	D006
Waste Code 6:	D018
Waste Code 7:	D035
Waste Code 8:	D039
Waste Code 9:	D040
Waste Code 11:	Not reported
Waste Code 12:	Not reported
Waste Code 13:	Not reported

Report Year:	Not reported
EPA Id:	AZD980892772
Business Type:	O
Mailing Address:	533 E DUNLAP AVE
Mailing City,St,Zip:	PHOENIX, AZ 85020-
Contact Name:	JULIE RAYDA
Contact Phone:	(602) 997-6197
Management Methods:	Not reported
Date Generator Signed the Manifest:	05/18/2005
Transporter EPA Id Number:	TXR000050930
Date Transporter Signed the Manifest:	05/18/2005
Transporter EPA Id Number:	TXR000050930
TSD EPA Id Number:	Not reported
Date TSD Signed Manifest:	05/18/2005
DOT Id Number:	UN1263
Quantity:	175.00 Pounds
Waste Code 1:	F003
Waste Code 2:	F005
Waste Code 3:	D001
Waste Code 4:	D005
Waste Code 5:	D006
Waste Code 6:	D018
Waste Code 7:	D035

MAACO AUTO PAINTING AND BODYWORKS (Continued) **1004673640**

Waste Code 8:	D039
Waste Code 9:	D040
Waste Code 11:	Not reported
Waste Code 12:	Not reported
Waste Code 13:	Not reported

Report Year:	Not reported
EPA Id:	AZD980892772
Business Type:	O
Mailing Address:	533 E DUNLAP AVE
Mailing City,St,Zip:	PHOENIX, AZ 85020-
Contact Name:	JULIE RAYDA
Contact Phone:	(602) 997-6197
Management Methods:	Not reported
Date Generator Signed the Manifest:	06/17/2005
Transporter EPA Id Number:	TXR000050930
Date Transporter Signed the Manifest:	06/17/2005
Transporter EPA Id Number:	TXR000050930
TSD EPA Id Number:	Not reported
Date TSD Signed Manifest:	06/17/2005
DOT Id Number:	UN1263
Quantity:	100.00 Pounds
Waste Code 1:	F003
Waste Code 2:	F005
Waste Code 3:	D001
Waste Code 4:	D005
Waste Code 5:	D006
Waste Code 6:	D018
Waste Code 7:	D035
Waste Code 8:	D039
Waste Code 9:	D040
Waste Code 11:	Not reported
Waste Code 12:	Not reported
Waste Code 13:	Not reported

Report Year:	Not reported
EPA Id:	AZD980892772
Business Type:	O
Mailing Address:	533 E DUNLAP AVE
Mailing City,St,Zip:	PHOENIX, AZ 85020-
Contact Name:	JULIE RAYDA
Contact Phone:	(602) 997-6197
Management Methods:	Not reported
Date Generator Signed the Manifest:	10/06/2005
Transporter EPA Id Number:	TXR000050930
Date Transporter Signed the Manifest:	10/06/2005
Transporter EPA Id Number:	TXR000050930
TSD EPA Id Number:	Not reported
Date TSD Signed Manifest:	10/06/2005
DOT Id Number:	UN1263
Quantity:	225.00 Pounds
Waste Code 1:	D001
Waste Code 2:	D005
Waste Code 3:	D006
Waste Code 4:	D018
Waste Code 5:	D035
Waste Code 6:	D039

MAACO AUTO PAINTING AND BODYWORKS (Continued) **1004673640**

Waste Code 7:	D040
Waste Code 8:	F003
Waste Code 9:	F005
Waste Code 11:	Not reported
Waste Code 12:	Not reported
Waste Code 13:	Not reported

Report Year:	Not reported
EPA Id:	AZD980892772
Business Type:	O
Mailing Address:	533 E DUNLAP AVE
Mailing City,St,Zip:	PHOENIX, AZ 85020-
Contact Name:	JULIE RAYDA
Contact Phone:	(602) 997-6197
Management Methods:	Not reported
Date Generator Signed the Manifest:	04/20/2005
Transporter EPA Id Number:	TXR000050930
Date Transporter Signed the Manifest:	04/20/2005
Transporter EPA Id Number:	TXR000050930
TSD EPA Id Number:	Not reported
Date TSD Signed Manifest:	04/20/2005
DOT Id Number:	UN1263
Quantity:	175.00 Pounds
Waste Code 1:	F003
Waste Code 2:	F005
Waste Code 3:	D001
Waste Code 4:	D005
Waste Code 5:	D006
Waste Code 6:	D018
Waste Code 7:	D035
Waste Code 8:	D039
Waste Code 9:	D040
Waste Code 11:	Not reported
Waste Code 12:	Not reported
Waste Code 13:	Not reported

Report Year:	Not reported
EPA Id:	AZD980892772
Business Type:	O
Mailing Address:	533 E DUNLAP AVE
Mailing City,St,Zip:	PHOENIX, AZ 85020-
Contact Name:	JULIE RAYDA
Contact Phone:	(602) 997-6197
Management Methods:	Not reported
Date Generator Signed the Manifest:	02/23/2005
Transporter EPA Id Number:	TXR000050930
Date Transporter Signed the Manifest:	02/23/2005
Transporter EPA Id Number:	TXR000050930
TSD EPA Id Number:	Not reported
Date TSD Signed Manifest:	02/23/2005
DOT Id Number:	UN1263
Quantity:	75.00 Pounds
Waste Code 1:	F005
Waste Code 2:	F003
Waste Code 3:	D001
Waste Code 4:	D018
Waste Code 5:	D035

MAACO AUTO PAINTING AND BODYWORKS (Continued) **1004673640**

Waste Code 6:	D036
Waste Code 7:	D038
Waste Code 8:	D039
Waste Code 9:	D040
Waste Code 11:	Not reported
Waste Code 12:	Not reported
Waste Code 13:	Not reported

Report Year:	Not reported
EPA Id:	AZD980892772
Business Type:	O
Mailing Address:	533 E DUNLAP AVE
Mailing City,St,Zip:	PHOENIX, AZ 85020-
Contact Name:	JULIE RAYDA
Contact Phone:	(602) 997-6197
Management Methods:	Not reported
Date Generator Signed the Manifest:	03/25/2005
Transporter EPA Id Number:	TXR000050930
Date Transporter Signed the Manifest:	03/25/2005
Transporter EPA Id Number:	TXR000050930
TSD EPA Id Number:	Not reported
Date TSD Signed Manifest:	03/25/2005
DOT Id Number:	UN1263
Quantity:	100.00 Pounds
Waste Code 1:	F003
Waste Code 2:	F005
Waste Code 3:	D001
Waste Code 4:	D005
Waste Code 5:	D006
Waste Code 6:	D018
Waste Code 7:	D035
Waste Code 8:	D039
Waste Code 9:	D040
Waste Code 11:	Not reported
Waste Code 12:	Not reported
Waste Code 13:	Not reported

Report Year:	Not reported
EPA Id:	AZD980892772
Business Type:	O
Mailing Address:	533 E DUNLAP AVE
Mailing City,St,Zip:	PHOENIX, AZ 85020-
Contact Name:	JULIE RAYDA
Contact Phone:	(602) 997-6197
Management Methods:	Not reported
Date Generator Signed the Manifest:	10/08/2004
Transporter EPA Id Number:	TXR000050930
Date Transporter Signed the Manifest:	10/08/2004
Transporter EPA Id Number:	TXR000050930
TSD EPA Id Number:	AZD981969504
Date TSD Signed Manifest:	10/08/2004
DOT Id Number:	UN1263
Quantity:	90.00 Pounds
Waste Code 1:	F003
Waste Code 2:	F005
Waste Code 3:	D001
Waste Code 4:	D005

MAACO AUTO PAINTING AND BODYWORKS (Continued) **1004673640**

Waste Code 5:	D006
Waste Code 6:	D018
Waste Code 7:	D035
Waste Code 8:	D039
Waste Code 9:	D040
Waste Code 11:	Not reported
Waste Code 12:	Not reported
Waste Code 13:	Not reported

Report Year:	Not reported
EPA Id:	AZD980892772
Business Type:	O
Mailing Address:	533 E DUNLAP AVE
Mailing City,St,Zip:	PHOENIX, AZ 85020-
Contact Name:	JULIE RAYDA
Contact Phone:	(602) 997-6197
Management Methods:	Not reported
Date Generator Signed the Manifest:	05/26/2004
Transporter EPA Id Number:	TXR000050930
Date Transporter Signed the Manifest:	05/26/2004
Transporter EPA Id Number:	TXR000050930
TSD EPA Id Number:	AZD981969504
Date TSD Signed Manifest:	05/26/2004
DOT Id Number:	UN1263
Quantity:	250.00 Pounds
Waste Code 1:	F003
Waste Code 2:	F005
Waste Code 3:	Not reported
Waste Code 4:	Not reported
Waste Code 5:	Not reported
Waste Code 6:	Not reported
Waste Code 7:	Not reported
Waste Code 8:	Not reported
Waste Code 9:	Not reported
Waste Code 11:	Not reported
Waste Code 12:	Not reported
Waste Code 13:	Not reported

Report Year:	Not reported
EPA Id:	AZD980892772
Business Type:	O
Mailing Address:	533 E DUNLAP AVE
Mailing City,St,Zip:	PHOENIX, AZ 85020-
Contact Name:	JULIE RAYDA
Contact Phone:	(602) 997-6197
Management Methods:	Not reported
Date Generator Signed the Manifest:	11/04/2004
Transporter EPA Id Number:	TXR000050930
Date Transporter Signed the Manifest:	11/04/2004
Transporter EPA Id Number:	TXR000050930
TSD EPA Id Number:	AZD981969504
Date TSD Signed Manifest:	11/04/2004
DOT Id Number:	UN1263
Quantity:	112.00 Pounds
Waste Code 1:	F005
Waste Code 2:	F003
Waste Code 3:	D001

MAACO AUTO PAINTING AND BODYWORKS (Continued) **1004673640**

Waste Code 4:	D005
Waste Code 5:	D006
Waste Code 6:	D018
Waste Code 7:	D035
Waste Code 8:	D039
Waste Code 9:	D040
Waste Code 11:	Not reported
Waste Code 12:	Not reported
Waste Code 13:	Not reported

Report Year:	Not reported
EPA Id:	AZD980892772
Business Type:	O
Mailing Address:	533 E DUNLAP AVE
Mailing City,St,Zip:	PHOENIX, AZ 85020-
Contact Name:	JULIE RAYDA
Contact Phone:	(602) 997-6197
Management Methods:	Not reported
Date Generator Signed the Manifest:	01/08/2004
Transporter EPA Id Number:	TXR000050930
Date Transporter Signed the Manifest:	01/08/2004
Transporter EPA Id Number:	TXR000050930
TSD EPA Id Number:	AZD981969504
Date TSD Signed Manifest:	01/08/2004
DOT Id Number:	UN1263
Quantity:	110.00 Pounds
Waste Code 1:	F003
Waste Code 2:	F005
Waste Code 3:	D001
Waste Code 4:	D005
Waste Code 5:	D006
Waste Code 6:	D018
Waste Code 7:	D035
Waste Code 8:	D039
Waste Code 9:	D040
Waste Code 11:	Not reported
Waste Code 12:	Not reported
Waste Code 13:	Not reported

Report Year:	Not reported
EPA Id:	AZD980892772
Business Type:	O
Mailing Address:	533 E DUNLAP AVE
Mailing City,St,Zip:	PHOENIX, AZ 85020-
Contact Name:	JULIE RAYDA
Contact Phone:	(602) 997-6197
Management Methods:	Not reported
Date Generator Signed the Manifest:	02/16/2004
Transporter EPA Id Number:	TXR000050930
Date Transporter Signed the Manifest:	02/16/2004
Transporter EPA Id Number:	TXR000050930
TSD EPA Id Number:	AZD981969504
Date TSD Signed Manifest:	02/16/2004
DOT Id Number:	UN1263
Quantity:	208.00 Pounds
Waste Code 1:	F003
Waste Code 2:	F005

MAACO AUTO PAINTING AND BODYWORKS (Continued) **1004673640**

Waste Code 3:	D001
Waste Code 4:	D005
Waste Code 5:	D006
Waste Code 6:	D018
Waste Code 7:	D035
Waste Code 8:	D039
Waste Code 9:	D040
Waste Code 11:	Not reported
Waste Code 12:	Not reported
Waste Code 13:	Not reported

Report Year:	Not reported
EPA Id:	AZD980892772
Business Type:	O
Mailing Address:	533 E DUNLAP AVE
Mailing City,St,Zip:	PHOENIX, AZ 85020-
Contact Name:	JULIE RAYDA
Contact Phone:	(602) 997-6197
Management Methods:	Not reported
Date Generator Signed the Manifest:	12/09/2004
Transporter EPA Id Number:	TXR000050930
Date Transporter Signed the Manifest:	12/09/2004
Transporter EPA Id Number:	TXR000050930
TSD EPA Id Number:	AZD981969504
Date TSD Signed Manifest:	12/09/2004
DOT Id Number:	UN1265
Quantity:	220.00 Pounds
Waste Code 1:	F005
Waste Code 2:	F003
Waste Code 3:	D001
Waste Code 4:	D005
Waste Code 5:	D006
Waste Code 6:	D018
Waste Code 7:	D035
Waste Code 8:	D039
Waste Code 9:	D040
Waste Code 11:	Not reported
Waste Code 12:	Not reported
Waste Code 13:	Not reported

Report Year:	Not reported
EPA Id:	AZD980892772
Business Type:	O
Mailing Address:	533 E DUNLAP AVE
Mailing City,St,Zip:	PHOENIX, AZ 85020-
Contact Name:	JULIE RAYDA
Contact Phone:	(602) 997-6197
Management Methods:	Not reported
Date Generator Signed the Manifest:	12/29/2004
Transporter EPA Id Number:	TXR000050930
Date Transporter Signed the Manifest:	12/29/2004
Transporter EPA Id Number:	TXR000050930
TSD EPA Id Number:	AZD981969504
Date TSD Signed Manifest:	12/29/2004
DOT Id Number:	UN1263
Quantity:	200.00 Pounds
Waste Code 1:	F003

MAACO AUTO PAINTING AND BODYWORKS (Continued) **1004673640**

Waste Code 2:	F005
Waste Code 3:	D001
Waste Code 4:	D005
Waste Code 5:	D006
Waste Code 6:	D018
Waste Code 7:	D035
Waste Code 8:	D039
Waste Code 9:	D040
Waste Code 11:	Not reported
Waste Code 12:	Not reported
Waste Code 13:	Not reported

Report Year:	Not reported
EPA Id:	AZD980892772
Business Type:	O
Mailing Address:	533 E DUNLAP AVE
Mailing City,St,Zip:	PHOENIX, AZ 85020-
Contact Name:	JULIE RAYDA
Contact Phone:	(602) 997-6197
Management Methods:	Not reported
Date Generator Signed the Manifest:	04/03/2004
Transporter EPA Id Number:	TXR000050930
Date Transporter Signed the Manifest:	04/03/2004
Transporter EPA Id Number:	TXR000050930
TSD EPA Id Number:	KYD053348108
Date TSD Signed Manifest:	04/03/2004
DOT Id Number:	Not reported
Quantity:	300.00 Pounds
Waste Code 1:	D001
Waste Code 2:	D018
Waste Code 3:	Not reported
Waste Code 4:	Not reported
Waste Code 5:	Not reported
Waste Code 6:	Not reported
Waste Code 7:	Not reported
Waste Code 8:	Not reported
Waste Code 9:	Not reported
Waste Code 11:	Not reported
Waste Code 12:	Not reported
Waste Code 13:	Not reported

ECHO:

Envid:	1004673640
Registry ID:	110002570218
FIPS Code:	04013
EPA Region:	09
Indian Country Flag:	N
Federal Flag:	Not reported
US Mexico Border Flag:	N
Chesapeake Bay Flag:	Not reported
NAA Flag:	Y
Latitude:	33.56726
Longitude:	-112.06601
Map Icon:	RCRA-IC-MN-N.png
Collection Method:	ADDRESS MATCHING-HOUSE NUMBER
Reference Point:	CENTER OF A FACILITY OR STATION
Accuracy Meters:	30

MAACO AUTO PAINTING AND BODYWORKS (Continued) **1004673640**

Derived Tribes:	Salt River Pima-Maricopa Indian Community of the Salt River Reservation, Arizona - 10.1 mile(s),
Derived Huc:	15060106
Derived WBD:	Not reported
Derived STCT FPS:	04013
Derived Zip:	85020
Derived CD113:	09
Derived CB2010:	040131053002000
Percent Minority:	39.961
Pop Den:	3811.02
Major Flag:	Not reported
Active Flag:	Not reported
MYRTK Universe:	NNN
Inspection Count:	0
Date Last Inspection:	Not reported
Days Last Inspection:	Not reported
Informal Count:	0
Date Last Informal Action:	Not reported
Formal Action Count:	0
Date Last Formal Action:	Not reported
Total Penalties:	0
Penalty Count:	0
Date Last Penalty:	Not reported
Last Penalty Amount:	Not reported
QTRS in NC:	0
Programs in SNC:	0
Curr Compliance Status:	No Violation
Curr SNC Flag:	N
3yr Compliance Status:	_____
AFS Flag:	N
NPDES Flag:	N
SDWIS Flag:	N
RCRA Flag:	Y
TRI Flag:	N
GHG Flag:	N
AFS IDS:	Not reported
CAA Permit Types:	Not reported
CAA NAICS:	Not reported
CAA SICS:	Not reported
CAA Evaluation Count:	Not reported
CAA Days Last Evaluation:	Not reported
CAA Informal Count:	Not reported
CAA Formal Action Count:	Not reported
CAA Date Last Formal Action:	Not reported
CAA Penalties:	Not reported
CAA Last Penality Date:	Not reported
CAA Last Penality Amount:	Not reported
CAA Qtrs in NC:	Not reported
CAA Curr Compliance Status:	Not reported
CAA Curr HPV Flag:	N
CAA 3yr Compl Qtrs Status:	Not reported
NPDES IDS:	Not reported
CWA Permit Types:	Not reported
CWA Compliance Tracking:	Not reported
CWA NAICS:	Not reported
CWA SICS:	Not reported
CWA Inspection Count:	Not reported
CWA Days Last Inspection:	Not reported

MAACO AUTO PAINTING AND BODYWORKS (Continued) **1004673640**

CWA Informal Count:	Not reported
CWA Formal Action Count:	Not reported
CWA Date Last Formal Action:	Not reported
CWA Penalties:	Not reported
CWA Last Penality Date:	Not reported
CWA Last Penality Amount:	Not reported
CWA Qtrs in NC:	Not reported
CWA Curr Compliance Status:	Not reported
CWA Curr SNC Flag:	N
CWA 13QTRS Compl Status:	Not reported
CWA 13QTRS EFFLNT Exceedances:	Not reported
CWA 3tr QNCR Codes:	Not reported
RCRA IDS:	AZD980892772
RCRA Permit Types:	Other
RCRA NAICS:	811121
RCRA Inspection Count:	Not reported
RCRA Days Last Evaluation:	Not reported
RCRA Informal Count:	Not reported
RCRA Formal Action Count:	Not reported
RCRA Date Last Formal Action:	Not reported
RCRA Penalties:	Not reported
RCRA Last Penality Date:	Not reported
RCRA Last Penality Amount:	Not reported
RCRA QTRS in NC:	0
RCRA Curr Compliance Status:	No Violation
RCRA Curr SNC Flag:	N
RCRA 3yr Compl Qtrs Status:	_____
SDWA IDS:	Not reported
SDWA System Types:	Not reported
SDWA Informal Count:	Not reported
SDWA Formal Action Count:	Not reported
SDWA Curr Compliance Status:	Not reported
SDWA Curr SNC Flag:	N
TRI IDS:	Not reported
TRI Releases Transfers:	Not reported
TRI on Site Releases:	Not reported
Tri off Site Transfers:	Not reported
TRI Reporter in Past:	Not reported
FEC Case IDS:	Not reported
FEC Number of Cases:	Not reported
FEC Last Case Date:	Not reported
FEC Total Penalties:	Not reported
GHG IDS:	Not reported
GHG CO2 Release:	Not reported
DFR URL:	http://echo.epa.gov/detailed_facility_report?fid=110002570218
Facility SIC Codes:	Not reported
Facility NAICS Codes:	811121
Facility Date Last Inspection EPA:	Not reported
Facility Date Last Inspection State:	Not reported
Facility Date Last Formal ACT EPA:	Not reported
Facility Date Last Formal ACT ST:	Not reported
Facility Date Last Inforamal ACT EPA:	Not reported
Facility Date Last Informal ACT ST:	Not reported
Facility Federal Agency:	Not reported
TRI Reporter:	Not reported
Facility IMP Water Flag:	Not reported

F25
ENE
1/8-1/4
0.219 mi.
1155 ft.

BUDGET CLEANERS & LAUNDRY
536 E DUNLAP AVE
PHOENIX, AZ

DRYCLEANERS **S113876570**
N/A

Site 3 of 4 in cluster F

Relative:
Higher

Actual:
1268 ft.

DRYCLEANERS:

File Number:	Not reported
Facility Status:	Not reported
Date From:	1968
Date To:	1968
Comments:	Not reported

F26
ENE
1/8-1/4
0.219 mi.
1155 ft.

ACME LAUNDRY & DRY CLEANERS
536 E DUNLAP AVE
PHOENIX, AZ

DRYCLEANERS **S113876237**
N/A

Site 4 of 4 in cluster F

Relative:
Higher

Actual:
1268 ft.

DRYCLEANERS:

File Number:	Not reported
Facility Status:	Not reported
Date From:	1958
Date To:	1963
Comments:	Not reported

27
WSW
1/8-1/4
0.230 mi.
1216 ft.

SUNTOWN LAUNDRY & DRY CLEANING
8900 N CENTRAL AVE
PHOENIX, AZ

DRYCLEANERS **S113878631**
N/A

Relative:
Lower

Actual:
1244 ft.

DRYCLEANERS:

File Number:	Not reported
Facility Status:	Not reported
Date From:	1995
Date To:	1995
Comments:	Not reported

G28
WNW
1/8-1/4
0.232 mi.
1225 ft.

SUNNYSLOPE CLEANERS
9103 N CENTRAL AVE
PHOENIX, AZ

DRYCLEANERS **S113878595**
N/A

Site 1 of 4 in cluster G

Relative:
Lower

Actual:
1251 ft.

DRYCLEANERS:

File Number:	Not reported
Facility Status:	Not reported
Date From:	1976
Date To:	1980
Comments:	Not reported

G29 WNW 1/8-1/4 0.232 mi. 1225 ft. | **BARTOLI CLEANERS**
9103 N CENTRAL AVE
PHOENIX, AZ 85020 | **DRYCLEANERS EMAP** | **S106738302 N/A**

Site 2 of 4 in cluster G

Relative: Lower

Actual: 1251 ft.

DRYCLEANERS:

File Number:	AZD981687924
Facility Status:	Closed
Date From:	0
Date To:	0
Comments:	Not reported

File Number:	Not reported
Facility Status:	Not reported
Date From:	1965
Date To:	2005
Comments:	Not reported

EMAP:

ID Number:	123490
Township:	Not reported
Range:	Not reported
Section:	Not reported
Quarter 1:	Not reported
Quarter 2:	Not reported
Quarter 3:	Not reported
Latitude:	33.568888565
Longitude:	-112.073509449
Collection Method:	LOCATED FROM COUNTY PARCEL INFORMATION
Place Type:	DRY CLEANERS/LAUNDRY
Place Type Code:	DCLNR
Place C Code:	PP
Facility Status:	NOT ACTIVE
End Date:	09/25/2006
Verified:	Y

G30 WNW 1/8-1/4 0.232 mi. 1225 ft. | **BARTOLI CLEANERS & LAUNDRY**
9103 N CENTRAL AVE
PHOENIX, AZ | **DRYCLEANERS** | **S113876452 N/A**

Site 3 of 4 in cluster G

Relative: Lower

Actual: 1251 ft.

DRYCLEANERS:

File Number:	Not reported
Facility Status:	Not reported
Date From:	1965
Date To:	2005
Comments:	Not reported

G31 WNW 1/8-1/4 0.232 mi. 1225 ft. | **BARTOLI CLEANERS**
9103 N CENTRAL AVE
PHOENIX, AZ 85020 | **RCRA NonGen / NLR**
FINDS
ECHO | **1004673715**
AZD981687924

Site 4 of 4 in cluster G

Relative: Lower

Actual: 1251 ft.

RCRA NonGen / NLR:

Date form received by agency:	02/20/2003
Facility name:	BARTOLI CLEANERS
Facility address:	9103 N CENTRAL AVE PHOENIX, AZ 85020
EPA ID:	AZD981687924
Contact:	DONNA MORRIS
Contact address:	9103 N CENTRAL AVE PHOENIX, AZ 85020
Contact country:	US
Contact telephone:	(602) 944-4496
Contact email:	Not reported
EPA Region:	09
Classification:	Non-Generator
Description:	Handler: Non-Generators do not presently generate hazardous waste

Owner/Operator Summary:

Owner/operator name:	MAHENDRA KANABAR
Owner/operator address:	9103 N CENTRAL AVE PHOENIX, AZ 85020
Owner/operator country:	Not reported
Owner/operator telephone:	(602) 944-4589
Legal status:	Private
Owner/Operator Type:	Owner
Owner/Op start date:	Not reported
Owner/Op end date:	Not reported

Owner/operator name:	NOT REQUIRED
Owner/operator address:	NOT REQUIRED NOT REQUIRED, ME 99999
Owner/operator country:	Not reported
Owner/operator telephone:	(415) 555-1212
Legal status:	Private
Owner/Operator Type:	Operator
Owner/Op start date:	Not reported
Owner/Op end date:	Not reported

Handler Activities Summary:

U.S. importer of hazardous waste:	No
Mixed waste (haz. and radioactive):	No
Recycler of hazardous waste:	No
Transporter of hazardous waste:	No
Treater, storer or disposer of HW:	No
Underground injection activity:	No
On-site burner exemption:	No
Furnace exemption:	No
Used oil fuel burner:	No
Used oil processor:	No
User oil refiner:	No
Used oil fuel marketer to burner:	No
Used oil Specification marketer:	No
Used oil transfer facility:	No

BARTOLI CLEANERS (Continued) **1004673715**

Used oil transporter: No

Historical Generators:
Date form received by agency: 06/18/1993
Site name: BARTOLI CLEANERS
Classification: Conditionally Exempt Small Quantity Generator

Violation Status: No violations found

FINDS:

Registry ID: 110002574367

Environmental Interest/Information System
RCRAInfo is a national information system that supports the Resource Conservation and Recovery Act (RCRA) program through the tracking of events and activities related to facilities that generate, transport, and treat, store, or dispose of hazardous waste. RCRAInfo allows RCRA program staff to track the notification, permit, compliance, and corrective action activities required under RCRA.

ECHO:

Envid:	1004673715
Registry ID:	110002574367
FIPS Code:	04013
EPA Region:	09
Indian Country Flag:	N
Federal Flag:	Not reported
US Mexico Border Flag:	N
Chesapeake Bay Flag:	Not reported
NAA Flag:	Y
Latitude:	33.56882
Longitude:	-112.07351
Map Icon:	RCRA-IC-MN-N.png
Collection Method:	ADDRESS MATCHING-HOUSE NUMBER
Reference Point:	CENTER OF A FACILITY OR STATION
Accuracy Meters:	30
Derived Tribes:	Salt River Pima-Maricopa Indian Community of the Salt River Reservation, Arizona - 10.5 mile(s),
Derived Huc:	15060106
Derived WBD:	Not reported
Derived STCT FPS:	04013
Derived Zip:	85020
Derived CD113:	09
Derived CB2010:	040131046002022
Percent Minority:	42.714
Pop Den:	4028.85
Major Flag:	Not reported
Active Flag:	Not reported
MYRTK Universe:	NNN
Inspection Count:	0
Date Last Inspection:	Not reported
Days Last Inspection:	Not reported
Informal Count:	0
Date Last Informal Action:	Not reported
Formal Action Count:	0
Date Last Formal Action:	Not reported

BARTOLI CLEANERS (Continued) **1004673715**

Total Penalties:	0
Penalty Count:	0
Date Last Penalty:	Not reported
Last Penalty Amount:	Not reported
QTRS in NC:	0
Programs in SNC:	0
Curr Compliance Status:	No Violation
Curr SNC Flag:	N
3yr Compliance Status:	_____
AFS Flag:	N
NPDES Flag:	N
SDWIS Flag:	N
RCRA Flag:	Y
TRI Flag:	N
GHG Flag:	N
AFS IDS:	Not reported
CAA Permit Types:	Not reported
CAA NAICS:	Not reported
CAA SICS:	Not reported
CAA Evaluation Count:	Not reported
CAA Days Last Evaluation:	Not reported
CAA Informal Count:	Not reported
CAA Formal Action Count:	Not reported
CAA Date Last Formal Action:	Not reported
CAA Penalties:	Not reported
CAA Last Penality Date:	Not reported
CAA Last Penality Amount:	Not reported
CAA Qtrs in NC:	Not reported
CAA Curr Compliance Status:	Not reported
CAA Curr HPV Flag:	N
CAA 3yr Compl Qtrs Status:	Not reported
NPDES IDS:	Not reported
CWA Permit Types:	Not reported
CWA Compliance Tracking:	Not reported
CWA NAICS:	Not reported
CWA SICS:	Not reported
CWA Inspection Count:	Not reported
CWA Days Last Inspection:	Not reported
CWA Informal Count:	Not reported
CWA Formal Action Count:	Not reported
CWA Date Last Formal Action:	Not reported
CWA Penalties:	Not reported
CWA Last Penality Date:	Not reported
CWA Last Penality Amount:	Not reported
CWA Qtrs in NC:	Not reported
CWA Curr Compliance Status:	Not reported
CWA Curr SNC Flag:	N
CWA 13QTRS Compl Status:	Not reported
CWA 13QTRS EFFLNT Exceedances:	Not reported
CWA 3tr QNCR Codes:	Not reported
RCRA IDS:	AZD981687924
RCRA Permit Types:	Other
RCRA NAICS:	81232
RCRA Inspection Count:	Not reported
RCRA Days Last Evaluation:	Not reported
RCRA Informal Count:	Not reported
RCRA Formal Action Count:	Not reported

BARTOLI CLEANERS (Continued) **1004673715**

RCRA Date Last Formal Action:	Not reported
RCRA Penalties:	Not reported
RCRA Last Penality Date:	Not reported
RCRA Last Penality Amount:	Not reported
RCRA QTRS in NC:	0
RCRA Curr Compliance Status:	No Violation
RCRA Curr SNC Flag:	N
RCRA 3yr Compl Qtrs Status:	_____
SDWA IDS:	Not reported
SDWA System Types:	Not reported
SDWA Informal Count:	Not reported
SDWA Formal Action Count:	Not reported
SDWA Curr Compliance Status:	Not reported
SDWA Curr SNC Flag:	N
TRI IDS:	Not reported
TRI Releases Transfers:	Not reported
TRI on Site Releases:	Not reported
Tri off Site Transfers:	Not reported
TRI Reporter in Past:	Not reported
FEC Case IDS:	Not reported
FEC Number of Cases:	Not reported
FEC Last Case Date:	Not reported
FEC Total Penalties:	Not reported
GHG IDS:	Not reported
GHG CO2 Release:	Not reported
DFR URL:	http://echo.epa.gov/detailed_facility_report?fid=110002574367
Facility SIC Codes:	Not reported
Facility NAICS Codes:	81232
Facility Date Last Inspection EPA:	Not reported
Facility Date Last Inspection State:	Not reported
Facility Date Last Formal ACT EPA:	Not reported
Facility Date Last Formal ACT ST:	Not reported
Facility Date Last Inforamal ACT EPA:	Not reported
Facility Date Last Informal ACT ST:	Not reported
Facility Federal Agency:	Not reported
TRI Reporter:	Not reported
Facility IMP Water Flag:	Not reported

32
WSW
1/8-1/4
0.244 mi.
1286 ft.

QUICK DRY CLEANING **DRYCLEANERS** **S113878251**
8839 N CENTRAL AVE **N/A**
PHOENIX, AZ

Relative:
Lower

Actual:
1243 ft.

DRYCLEANERS:

File Number:	Not reported
Facility Status:	Not reported
Date From:	1953
Date To:	1980
Comments:	Not reported

H33 North 1/8-1/4 0.247 mi. 1303 ft. | **VALLEY RADIOLOGISTS LTD - JCLO**
9225 N 3RD ST
PHOENIX, AZ 85020

RCRA NonGen / NLR
MANIFEST

1000589488
AZD983472408

Site 1 of 2 in cluster H

Relative: Higher

Actual: 1267 ft.

RCRA NonGen / NLR:

Date form received by agency:	02/26/2007
Facility name:	VALLEY RADIOLOGISTS LTD - JCLO
Facility address:	9225 N 3RD ST PHOENIX, AZ 85020-2439
EPA ID:	AZD983472408
Mailing address:	5322 W NORTHERN AVE GLENDALE, AZ 85301-1405
Contact:	TAMARA M SANCHEZ
Contact address:	5322 W NORTHERN AVE GLENDALE, AZ 85301-1405
Contact country:	US
Contact telephone:	(623) 931-7999
Contact email:	Not reported
EPA Region:	09
Classification:	Non-Generator
Description:	Handler: Non-Generators do not presently generate hazardous waste

Handler Activities Summary:

U.S. importer of hazardous waste:	No
Mixed waste (haz. and radioactive):	No
Recycler of hazardous waste:	No
Transporter of hazardous waste:	No
Treater, storer or disposer of HW:	No
Underground injection activity:	No
On-site burner exemption:	No
Furnace exemption:	No
Used oil fuel burner:	No
Used oil processor:	No
User oil refiner:	No
Used oil fuel marketer to burner:	No
Used oil Specification marketer:	No
Used oil transfer facility:	No
Used oil transporter:	No

Historical Generators:

Date form received by agency:	02/20/2007
Site name:	VALLEY RADIOLOGISTS LTD JCLO
Classification:	Not a generator, verified
Date form received by agency:	09/30/1991
Site name:	VALLEY RADIOLOGISTS LTD JCLO
Classification:	Small Quantity Generator
Violation Status:	No violations found

AZ MANIFEST:

Report Year:	Not reported
EPA Id:	AZD983472408
Business Type:	O
Mailing Address:	5322 W NORTHERN AVE
Mailing City,St,Zip:	GLENDALE, AZ 85301-
Contact Name:	LEIGHA RENNER

VALLEY RADIOLOGISTS LTD - JCLO (Continued) **1000589488**

Contact Phone:	(623) 842-5600
Management Methods:	Not reported
Date Generator Signed the Manifest:	06/29/2005
Transporter EPA Id Number:	AZR000045088
Date Transporter Signed the Manifest:	06/29/2005
Transporter EPA Id Number:	AZR000045088
TSD EPA Id Number:	Not reported
Date TSD Signed Manifest:	07/08/2005
DOT Id Number:	NA3082
Quantity:	15.00 Gallons
Waste Code 1:	D011
Waste Code 2:	Not reported
Waste Code 3:	Not reported
Waste Code 4:	Not reported
Waste Code 5:	Not reported
Waste Code 6:	Not reported
Waste Code 7:	Not reported
Waste Code 8:	Not reported
Waste Code 9:	Not reported
Waste Code 11:	Not reported
Waste Code 12:	Not reported
Waste Code 13:	Not reported

Report Year:	Not reported
EPA Id:	AZD983472408
Business Type:	O
Mailing Address:	5322 W NORTHERN AVE
Mailing City,St,Zip:	GLENDALE, AZ 85301-
Contact Name:	LEIGHA RENNER
Contact Phone:	(623) 842-5600
Management Methods:	Not reported
Date Generator Signed the Manifest:	06/23/2004
Transporter EPA Id Number:	AZR000045088
Date Transporter Signed the Manifest:	06/24/2004
Transporter EPA Id Number:	AZR000045088
TSD EPA Id Number:	Not reported
Date TSD Signed Manifest:	06/28/2004
DOT Id Number:	NA3082
Quantity:	15.00 Gallons
Waste Code 1:	D011
Waste Code 2:	Not reported
Waste Code 3:	Not reported
Waste Code 4:	Not reported
Waste Code 5:	Not reported
Waste Code 6:	Not reported
Waste Code 7:	Not reported
Waste Code 8:	Not reported
Waste Code 9:	Not reported
Waste Code 11:	Not reported
Waste Code 12:	Not reported
Waste Code 13:	Not reported

Report Year:	Not reported
EPA Id:	AZD983472408
Business Type:	O
Mailing Address:	5322 W NORTHERN AVE
Mailing City,St,Zip:	GLENDALE, AZ 85301-

VALLEY RADIOLOGISTS LTD - JCLO (Continued) **1000589488**

Contact Name:	LEIGHA RENNER
Contact Phone:	(623) 842-5600
Management Methods:	Not reported
Date Generator Signed the Manifest:	07/20/2005
Transporter EPA Id Number:	AZ0000993063
Date Transporter Signed the Manifest:	07/20/2005
Transporter EPA Id Number:	AZ0000993063
TSD EPA Id Number:	Not reported
Date TSD Signed Manifest:	08/01/2005
DOT Id Number:	NA3082
Quantity:	135.00 Pounds
Waste Code 1:	D011
Waste Code 2:	Not reported
Waste Code 3:	Not reported
Waste Code 4:	Not reported
Waste Code 5:	Not reported
Waste Code 6:	Not reported
Waste Code 7:	Not reported
Waste Code 8:	Not reported
Waste Code 9:	Not reported
Waste Code 11:	Not reported
Waste Code 12:	Not reported
Waste Code 13:	Not reported

Report Year:	Not reported
EPA Id:	AZD983472408
Business Type:	O
Mailing Address:	5322 W NORTHERN AVE
Mailing City,St,Zip:	GLENDALE, AZ 85301-
Contact Name:	LEIGHA RENNER
Contact Phone:	(623) 842-5600
Management Methods:	Not reported
Date Generator Signed the Manifest:	06/01/2005
Transporter EPA Id Number:	AZR000045088
Date Transporter Signed the Manifest:	06/02/2005
Transporter EPA Id Number:	AZR000045088
TSD EPA Id Number:	Not reported
Date TSD Signed Manifest:	06/06/2005
DOT Id Number:	NA3082
Quantity:	13.00 Gallons
Waste Code 1:	D011
Waste Code 2:	Not reported
Waste Code 3:	Not reported
Waste Code 4:	Not reported
Waste Code 5:	Not reported
Waste Code 6:	Not reported
Waste Code 7:	Not reported
Waste Code 8:	Not reported
Waste Code 9:	Not reported
Waste Code 11:	Not reported
Waste Code 12:	Not reported
Waste Code 13:	Not reported

Report Year:	Not reported
EPA Id:	AZD983472408
Business Type:	O
Mailing Address:	5322 W NORTHERN AVE

VALLEY RADIOLOGISTS LTD - JCLO (Continued) **1000589488**

Mailing City,St,Zip:	GLENDALE, AZ 85301-
Contact Name:	LEIGHA RENNER
Contact Phone:	(623) 842-5600
Management Methods:	Not reported
Date Generator Signed the Manifest:	02/03/2005
Transporter EPA Id Number:	AZR000045088
Date Transporter Signed the Manifest:	02/07/2005
Transporter EPA Id Number:	AZR000045088
TSD EPA Id Number:	Not reported
Date TSD Signed Manifest:	02/14/2005
DOT Id Number:	NA3082
Quantity:	13.00 Gallons
Waste Code 1:	D011
Waste Code 2:	Not reported
Waste Code 3:	Not reported
Waste Code 4:	Not reported
Waste Code 5:	Not reported
Waste Code 6:	Not reported
Waste Code 7:	Not reported
Waste Code 8:	Not reported
Waste Code 9:	Not reported
Waste Code 11:	Not reported
Waste Code 12:	Not reported
Waste Code 13:	Not reported

Report Year:	Not reported
EPA Id:	AZD983472408
Business Type:	O
Mailing Address:	5322 W NORTHERN AVE
Mailing City,St,Zip:	GLENDALE, AZ 85301-
Contact Name:	LEIGHA RENNER
Contact Phone:	(623) 842-5600
Management Methods:	Not reported
Date Generator Signed the Manifest:	05/17/2005
Transporter EPA Id Number:	AZR000045088
Date Transporter Signed the Manifest:	05/20/2005
Transporter EPA Id Number:	AZR000045088
TSD EPA Id Number:	Not reported
Date TSD Signed Manifest:	05/23/2005
DOT Id Number:	NA3082
Quantity:	12.00 Gallons
Waste Code 1:	D011
Waste Code 2:	Not reported
Waste Code 3:	Not reported
Waste Code 4:	Not reported
Waste Code 5:	Not reported
Waste Code 6:	Not reported
Waste Code 7:	Not reported
Waste Code 8:	Not reported
Waste Code 9:	Not reported
Waste Code 11:	Not reported
Waste Code 12:	Not reported
Waste Code 13:	Not reported

Report Year:	Not reported
EPA Id:	AZD983472408
Business Type:	O

VALLEY RADIOLOGISTS LTD - JCLO (Continued) **1000589488**

Mailing Address:	5322 W NORTHERN AVE
Mailing City,St,Zip:	GLENDALE, AZ 85301-
Contact Name:	LEIGHA RENNER
Contact Phone:	(623) 842-5600
Management Methods:	Not reported
Date Generator Signed the Manifest:	02/11/2005
Transporter EPA Id Number:	AZR000045088
Date Transporter Signed the Manifest:	02/16/2005
Transporter EPA Id Number:	AZR000045088
TSD EPA Id Number:	Not reported
Date TSD Signed Manifest:	02/28/2005
DOT Id Number:	NA3082
Quantity:	9.00 Gallons
Waste Code 1:	D011
Waste Code 2:	Not reported
Waste Code 3:	Not reported
Waste Code 4:	Not reported
Waste Code 5:	Not reported
Waste Code 6:	Not reported
Waste Code 7:	Not reported
Waste Code 8:	Not reported
Waste Code 9:	Not reported
Waste Code 11:	Not reported
Waste Code 12:	Not reported
Waste Code 13:	Not reported

Report Year:	Not reported
EPA Id:	AZD983472408
Business Type:	O
Mailing Address:	5322 W NORTHERN AVE
Mailing City,St,Zip:	GLENDALE, AZ 85301-
Contact Name:	LEIGHA RENNER
Contact Phone:	(623) 842-5600
Management Methods:	Not reported
Date Generator Signed the Manifest:	05/04/2005
Transporter EPA Id Number:	AZR000045088
Date Transporter Signed the Manifest:	05/04/2005
Transporter EPA Id Number:	AZR000045088
TSD EPA Id Number:	Not reported
Date TSD Signed Manifest:	05/09/2005
DOT Id Number:	NA3082
Quantity:	15.00 Gallons
Waste Code 1:	D011
Waste Code 2:	Not reported
Waste Code 3:	Not reported
Waste Code 4:	Not reported
Waste Code 5:	Not reported
Waste Code 6:	Not reported
Waste Code 7:	Not reported
Waste Code 8:	Not reported
Waste Code 9:	Not reported
Waste Code 11:	Not reported
Waste Code 12:	Not reported
Waste Code 13:	Not reported

Report Year:	Not reported
EPA Id:	AZD983472408

VALLEY RADIOLOGISTS LTD - JCLO (Continued) **1000589488**

Business Type:	O
Mailing Address:	5322 W NORTHERN AVE
Mailing City,St,Zip:	GLENDALE, AZ 85301-
Contact Name:	LEIGHA RENNER
Contact Phone:	(623) 842-5600
Management Methods:	Not reported
Date Generator Signed the Manifest:	06/16/2005
Transporter EPA Id Number:	AZR000045088
Date Transporter Signed the Manifest:	06/16/2005
Transporter EPA Id Number:	AZR000045088
TSD EPA Id Number:	Not reported
Date TSD Signed Manifest:	06/20/2005
DOT Id Number:	NA3082
Quantity:	14.00 Gallons
Waste Code 1:	D011
Waste Code 2:	Not reported
Waste Code 3:	Not reported
Waste Code 4:	Not reported
Waste Code 5:	Not reported
Waste Code 6:	Not reported
Waste Code 7:	Not reported
Waste Code 8:	Not reported
Waste Code 9:	Not reported
Waste Code 11:	Not reported
Waste Code 12:	Not reported
Waste Code 13:	Not reported

Report Year:	Not reported
EPA Id:	AZD983472408
Business Type:	O
Mailing Address:	5322 W NORTHERN AVE
Mailing City,St,Zip:	GLENDALE, AZ 85301-
Contact Name:	LEIGHA RENNER
Contact Phone:	(623) 842-5600
Management Methods:	Not reported
Date Generator Signed the Manifest:	04/20/2005
Transporter EPA Id Number:	AZR000045088
Date Transporter Signed the Manifest:	04/29/2005
Transporter EPA Id Number:	AZR000045088
TSD EPA Id Number:	Not reported
Date TSD Signed Manifest:	05/09/2005
DOT Id Number:	NA3082
Quantity:	15.00 Gallons
Waste Code 1:	D011
Waste Code 2:	Not reported
Waste Code 3:	Not reported
Waste Code 4:	Not reported
Waste Code 5:	Not reported
Waste Code 6:	Not reported
Waste Code 7:	Not reported
Waste Code 8:	Not reported
Waste Code 9:	Not reported
Waste Code 11:	Not reported
Waste Code 12:	Not reported
Waste Code 13:	Not reported

Report Year:	Not reported

VALLEY RADIOLOGISTS LTD - JCLO (Continued) **1000589488**

EPA Id:	AZD983472408
Business Type:	O
Mailing Address:	5322 W NORTHERN AVE
Mailing City,St,Zip:	GLENDALE, AZ 85301-
Contact Name:	LEIGHA RENNER
Contact Phone:	(623) 842-5600
Management Methods:	Not reported
Date Generator Signed the Manifest:	03/14/2005
Transporter EPA Id Number:	AZR000045088
Date Transporter Signed the Manifest:	03/18/2005
Transporter EPA Id Number:	AZR000045088
TSD EPA Id Number:	Not reported
Date TSD Signed Manifest:	03/28/2005
DOT Id Number:	NA3082
Quantity:	15.00 Gallons
Waste Code 1:	D011
Waste Code 2:	Not reported
Waste Code 3:	Not reported
Waste Code 4:	Not reported
Waste Code 5:	Not reported
Waste Code 6:	Not reported
Waste Code 7:	Not reported
Waste Code 8:	Not reported
Waste Code 9:	Not reported
Waste Code 11:	Not reported
Waste Code 12:	Not reported
Waste Code 13:	Not reported

Report Year:	Not reported
EPA Id:	AZD983472408
Business Type:	O
Mailing Address:	5322 W NORTHERN AVE
Mailing City,St,Zip:	GLENDALE, AZ 85301-
Contact Name:	LEIGHA RENNER
Contact Phone:	(623) 842-5600
Management Methods:	Not reported
Date Generator Signed the Manifest:	03/24/2005
Transporter EPA Id Number:	AZR000045088
Date Transporter Signed the Manifest:	04/01/2005
Transporter EPA Id Number:	AZR000045088
TSD EPA Id Number:	Not reported
Date TSD Signed Manifest:	04/11/2005
DOT Id Number:	NA3082
Quantity:	13.00 Gallons
Waste Code 1:	D011
Waste Code 2:	Not reported
Waste Code 3:	Not reported
Waste Code 4:	Not reported
Waste Code 5:	Not reported
Waste Code 6:	Not reported
Waste Code 7:	Not reported
Waste Code 8:	Not reported
Waste Code 9:	Not reported
Waste Code 11:	Not reported
Waste Code 12:	Not reported
Waste Code 13:	Not reported

VALLEY RADIOLOGISTS LTD - JCLO (Continued) **1000589488**

Report Year:	Not reported
EPA Id:	AZD983472408
Business Type:	O
Mailing Address:	5322 W NORTHERN AVE
Mailing City,St,Zip:	GLENDALE, AZ 85301-
Contact Name:	LEIGHA RENNER
Contact Phone:	(623) 842-5600
Management Methods:	Not reported
Date Generator Signed the Manifest:	01/24/2005
Transporter EPA Id Number:	AZR000045088
Date Transporter Signed the Manifest:	01/27/2005
Transporter EPA Id Number:	AZR000045088
TSD EPA Id Number:	Not reported
Date TSD Signed Manifest:	01/31/2005
DOT Id Number:	NA3082
Quantity:	13.00 Gallons
Waste Code 1:	D011
Waste Code 2:	Not reported
Waste Code 3:	Not reported
Waste Code 4:	Not reported
Waste Code 5:	Not reported
Waste Code 6:	Not reported
Waste Code 7:	Not reported
Waste Code 8:	Not reported
Waste Code 9:	Not reported
Waste Code 11:	Not reported
Waste Code 12:	Not reported
Waste Code 13:	Not reported

Report Year:	Not reported
EPA Id:	AZD983472408
Business Type:	O
Mailing Address:	5322 W NORTHERN AVE
Mailing City,St,Zip:	GLENDALE, AZ 85301-
Contact Name:	LEIGHA RENNER
Contact Phone:	(623) 842-5600
Management Methods:	Not reported
Date Generator Signed the Manifest:	02/25/2005
Transporter EPA Id Number:	AZR000045088
Date Transporter Signed the Manifest:	03/03/2005
Transporter EPA Id Number:	AZR000045088
TSD EPA Id Number:	Not reported
Date TSD Signed Manifest:	03/14/2005
DOT Id Number:	NA3082
Quantity:	15.00 Gallons
Waste Code 1:	D011
Waste Code 2:	Not reported
Waste Code 3:	Not reported
Waste Code 4:	Not reported
Waste Code 5:	Not reported
Waste Code 6:	Not reported
Waste Code 7:	Not reported
Waste Code 8:	Not reported
Waste Code 9:	Not reported
Waste Code 11:	Not reported
Waste Code 12:	Not reported
Waste Code 13:	Not reported

VALLEY RADIOLOGISTS LTD - JCLO (Continued) **1000589488**

Report Year:	Not reported
EPA Id:	AZD983472408
Business Type:	O
Mailing Address:	5322 W NORTHERN AVE
Mailing City,St,Zip:	GLENDALE, AZ 85301-
Contact Name:	LEIGHA RENNER
Contact Phone:	(623) 842-5600
Management Methods:	Not reported
Date Generator Signed the Manifest:	04/06/2005
Transporter EPA Id Number:	AZR000045088
Date Transporter Signed the Manifest:	04/07/2005
Transporter EPA Id Number:	AZR000045088
TSD EPA Id Number:	Not reported
Date TSD Signed Manifest:	04/11/2005
DOT Id Number:	NA3082
Quantity:	13.00 Gallons
Waste Code 1:	D011
Waste Code 2:	Not reported
Waste Code 3:	Not reported
Waste Code 4:	Not reported
Waste Code 5:	Not reported
Waste Code 6:	Not reported
Waste Code 7:	Not reported
Waste Code 8:	Not reported
Waste Code 9:	Not reported
Waste Code 11:	Not reported
Waste Code 12:	Not reported
Waste Code 13:	Not reported

Report Year:	Not reported
EPA Id:	AZD983472408
Business Type:	O
Mailing Address:	5322 W NORTHERN AVE
Mailing City,St,Zip:	GLENDALE, AZ 85301-
Contact Name:	LEIGHA RENNER
Contact Phone:	(623) 842-5600
Management Methods:	Not reported
Date Generator Signed the Manifest:	02/25/2004
Transporter EPA Id Number:	AZR000045088
Date Transporter Signed the Manifest:	03/05/2004
Transporter EPA Id Number:	AZR000045088
TSD EPA Id Number:	Not reported
Date TSD Signed Manifest:	03/08/2004
DOT Id Number:	NA3082
Quantity:	30.00 Gallons
Waste Code 1:	D011
Waste Code 2:	Not reported
Waste Code 3:	Not reported
Waste Code 4:	Not reported
Waste Code 5:	Not reported
Waste Code 6:	Not reported
Waste Code 7:	Not reported
Waste Code 8:	Not reported
Waste Code 9:	Not reported
Waste Code 11:	Not reported
Waste Code 12:	Not reported
Waste Code 13:	Not reported

VALLEY RADIOLOGISTS LTD - JCLO (Continued) **1000589488**

Report Year:	Not reported
EPA Id:	AZD983472408
Business Type:	O
Mailing Address:	5322 W NORTHERN AVE
Mailing City,St,Zip:	GLENDALE, AZ 85301-
Contact Name:	LEIGHA RENNER
Contact Phone:	(623) 842-5600
Management Methods:	Not reported
Date Generator Signed the Manifest:	03/05/2004
Transporter EPA Id Number:	AZR000045088
Date Transporter Signed the Manifest:	03/11/2004
Transporter EPA Id Number:	AZR000045088
TSD EPA Id Number:	Not reported
Date TSD Signed Manifest:	03/22/2004
DOT Id Number:	NA3082
Quantity:	10.00 Gallons
Waste Code 1:	D011
Waste Code 2:	Not reported
Waste Code 3:	Not reported
Waste Code 4:	Not reported
Waste Code 5:	Not reported
Waste Code 6:	Not reported
Waste Code 7:	Not reported
Waste Code 8:	Not reported
Waste Code 9:	Not reported
Waste Code 11:	Not reported
Waste Code 12:	Not reported
Waste Code 13:	Not reported

Report Year:	Not reported
EPA Id:	AZD983472408
Business Type:	O
Mailing Address:	5322 W NORTHERN AVE
Mailing City,St,Zip:	GLENDALE, AZ 85301-
Contact Name:	LEIGHA RENNER
Contact Phone:	(623) 842-5600
Management Methods:	Not reported
Date Generator Signed the Manifest:	06/09/2004
Transporter EPA Id Number:	AZR000045088
Date Transporter Signed the Manifest:	06/10/2004
Transporter EPA Id Number:	AZR000045088
TSD EPA Id Number:	Not reported
Date TSD Signed Manifest:	06/14/2004
DOT Id Number:	NA3082
Quantity:	12.00 Gallons
Waste Code 1:	D011
Waste Code 2:	Not reported
Waste Code 3:	Not reported
Waste Code 4:	Not reported
Waste Code 5:	Not reported
Waste Code 6:	Not reported
Waste Code 7:	Not reported
Waste Code 8:	Not reported
Waste Code 9:	Not reported
Waste Code 11:	Not reported
Waste Code 12:	Not reported
Waste Code 13:	Not reported

VALLEY RADIOLOGISTS LTD - JCLO (Continued) **1000589488**

Report Year:	Not reported
EPA Id:	AZD983472408
Business Type:	O
Mailing Address:	5322 W NORTHERN AVE
Mailing City,St,Zip:	GLENDALE, AZ 85301-
Contact Name:	LEIGHA RENNER
Contact Phone:	(623) 842-5600
Management Methods:	Not reported
Date Generator Signed the Manifest:	02/25/2004
Transporter EPA Id Number:	AZR000045088
Date Transporter Signed the Manifest:	02/25/2004
Transporter EPA Id Number:	AZR000045088
TSD EPA Id Number:	Not reported
Date TSD Signed Manifest:	03/05/2004
DOT Id Number:	NA3082
Quantity:	30.00 Gallons
Waste Code 1:	D011
Waste Code 2:	Not reported
Waste Code 3:	Not reported
Waste Code 4:	Not reported
Waste Code 5:	Not reported
Waste Code 6:	Not reported
Waste Code 7:	Not reported
Waste Code 8:	Not reported
Waste Code 9:	Not reported
Waste Code 11:	Not reported
Waste Code 12:	Not reported
Waste Code 13:	Not reported

Report Year:	Not reported
EPA Id:	AZD983472408
Business Type:	O
Mailing Address:	5322 W NORTHERN AVE
Mailing City,St,Zip:	GLENDALE, AZ 85301-
Contact Name:	LEIGHA RENNER
Contact Phone:	(623) 842-5600
Management Methods:	Not reported
Date Generator Signed the Manifest:	03/31/2004
Transporter EPA Id Number:	CAD982433575
Date Transporter Signed the Manifest:	04/02/2004
Transporter EPA Id Number:	CAD982433575
TSD EPA Id Number:	Not reported
Date TSD Signed Manifest:	04/05/2004
DOT Id Number:	NA3082
Quantity:	10.00 Gallons
Waste Code 1:	D011
Waste Code 2:	Not reported
Waste Code 3:	Not reported
Waste Code 4:	Not reported
Waste Code 5:	Not reported
Waste Code 6:	Not reported
Waste Code 7:	Not reported
Waste Code 8:	Not reported
Waste Code 9:	Not reported
Waste Code 11:	Not reported
Waste Code 12:	Not reported
Waste Code 13:	Not reported

VALLEY RADIOLOGISTS LTD - JCLO (Continued) **1000589488**

Click this hyperlink while viewing on your computer to access
18 additional AZ_MANIFEST: record(s) in the EDR Site Report.

H34 **VALLEY RADIOLOGISTS LTD - JCLO** **RCRA NonGen / NLR** **1000685715**
North **9225 N 3RD ST** **FINDS** **AZD983477373**
1/8-1/4 **PHOENIX, AZ 85020** **ECHO**
0.247 mi.
1303 ft. **Site 2 of 2 in cluster H**

Relative:
Higher

Actual:
1267 ft.

RCRA NonGen / NLR:

Date form received by agency:	02/29/2008
Facility name:	PULMONARY ASSOCIATES PA
Facility address:	9225 N 3RD ST STE 200B PHOENIX, AZ 85020-2464
EPA ID:	AZD983477373
Contact:	J BURR ROSS
Contact address:	NO ADDRESS ON RECORD Not reported
Contact country:	US
Contact telephone:	(602) 997-7263
Contact email:	Not reported
EPA Region:	09
Classification:	Non-Generator
Description:	Handler: Non-Generators do not presently generate hazardous waste

Handler Activities Summary:

U.S. importer of hazardous waste:	No
Mixed waste (haz. and radioactive):	No
Recycler of hazardous waste:	No
Transporter of hazardous waste:	No
Treater, storer or disposer of HW:	No
Underground injection activity:	No
On-site burner exemption:	No
Furnace exemption:	No
Used oil fuel burner:	No
Used oil processor:	No
User oil refiner:	No
Used oil fuel marketer to burner:	No
Used oil Specification marketer:	No
Used oil transfer facility:	No
Used oil transporter:	No

Historical Generators:

Date form received by agency:	01/09/2004
Site name:	PULMONARY ASSOCIATES P A
Classification:	Conditionally Exempt Small Quantity Generator
Date form received by agency:	05/29/1992
Site name:	PULMONARY ASSOC P A
Classification:	Small Quantity Generator
Violation Status:	No violations found

FINDS:

VALLEY RADIOLOGISTS LTD - JCLO (Continued) **1000685715**

Registry ID: 110009525344

Environmental Interest/Information System
RCRAInfo is a national information system that supports the Resource Conservation and Recovery Act (RCRA) program through the tracking of events and activities related to facilities that generate, transport, and treat, store, or dispose of hazardous waste. RCRAInfo allows RCRA program staff to track the notification, permit, compliance, and corrective action activities required under RCRA.

AZURITE (Arizona Unified Repository For Informational Tracking Of The Environment is the Arizona Department of Environmental Quality (ADEQ) database that is used for environmental enforcement and compliance reporting to the Permit and Compliance (PCS) system and to the Air Facility System Universal Interface (AFS-UI).

Registry ID: 110002591231

Environmental Interest/Information System
RCRAInfo is a national information system that supports the Resource Conservation and Recovery Act (RCRA) program through the tracking of events and activities related to facilities that generate, transport, and treat, store, or dispose of hazardous waste. RCRAInfo allows RCRA program staff to track the notification, permit, compliance, and corrective action activities required under RCRA.

AZURITE (Arizona Unified Repository For Informational Tracking Of The Environment is the Arizona Department of Environmental Quality (ADEQ) database that is used for environmental enforcement and compliance reporting to the Permit and Compliance (PCS) system and to the Air Facility System Universal Interface (AFS-UI).

ECHO:

Envid:	1000685715
Registry ID:	110009525344
FIPS Code:	04013
EPA Region:	09
Indian Country Flag:	N
Federal Flag:	Not reported
US Mexico Border Flag:	N
Chesapeake Bay Flag:	Not reported
NAA Flag:	Y
Latitude:	33.57068
Longitude:	-112.06899
Map Icon:	RCRA-IC-MN-N.png
Collection Method:	ADDRESS MATCHING-HOUSE NUMBER
Reference Point:	CENTER OF A FACILITY OR STATION
Accuracy Meters:	30
Derived Tribes:	Salt River Pima-Maricopa Indian Community of the Salt River Reservation, Arizona - 10.2 mile(s),
Derived Huc:	15060106
Derived WBD:	Not reported
Derived STCT FPS:	04013
Derived Zip:	85020
Derived CD113:	09
Derived CB2010:	040131046002018
Percent Minority:	40.523

VALLEY RADIOLOGISTS LTD - JCLO (Continued) **1000685715**

Pop Den:	3853.68
Major Flag:	Not reported
Active Flag:	Not reported
MYRTK Universe:	NNN
Inspection Count:	0
Date Last Inspection:	Not reported
Days Last Inspection:	Not reported
Informal Count:	0
Date Last Informal Action:	Not reported
Formal Action Count:	0
Date Last Formal Action:	Not reported
Total Penalties:	0
Penalty Count:	0
Date Last Penalty:	Not reported
Last Penalty Amount:	Not reported
QTRS in NC:	0
Programs in SNC:	0
Curr Compliance Status:	No Violation
Curr SNC Flag:	N
3yr Compliance Status:	_____
AFS Flag:	N
NPDES Flag:	N
SDWIS Flag:	N
RCRA Flag:	Y
TRI Flag:	N
GHG Flag:	N
AFS IDS:	Not reported
CAA Permit Types:	Not reported
CAA NAICS:	Not reported
CAA SICS:	Not reported
CAA Evaluation Count:	Not reported
CAA Days Last Evaluation:	Not reported
CAA Informal Count:	Not reported
CAA Formal Action Count:	Not reported
CAA Date Last Formal Action:	Not reported
CAA Penalties:	Not reported
CAA Last Penality Date:	Not reported
CAA Last Penality Amount:	Not reported
CAA Qtrs in NC:	Not reported
CAA Curr Compliance Status:	Not reported
CAA Curr HPV Flag:	N
CAA 3yr Compl Qtrs Status:	Not reported
NPDES IDS:	Not reported
CWA Permit Types:	Not reported
CWA Compliance Tracking:	Not reported
CWA NAICS:	Not reported
CWA SICS:	Not reported
CWA Inspection Count:	Not reported
CWA Days Last Inspection:	Not reported
CWA Informal Count:	Not reported
CWA Formal Action Count:	Not reported
CWA Date Last Formal Action:	Not reported
CWA Penalties:	Not reported
CWA Last Penality Date:	Not reported
CWA Last Penality Amount:	Not reported
CWA Qtrs in NC:	Not reported
CWA Curr Compliance Status:	Not reported

VALLEY RADIOLOGISTS LTD - JCLO (Continued) **1000685715**

CWA Curr SNC Flag:	N
CWA 13QTRS Compl Status:	Not reported
CWA 13QTRS EFFLNT Exceedances:	Not reported
CWA 3tr QNCR Codes:	Not reported
RCRA IDS:	AZD983477373
RCRA Permit Types:	Other
RCRA NAICS:	Not reported
RCRA Inspection Count:	Not reported
RCRA Days Last Evaluation:	Not reported
RCRA Informal Count:	Not reported
RCRA Formal Action Count:	Not reported
RCRA Date Last Formal Action:	Not reported
RCRA Penalties:	Not reported
RCRA Last Penality Date:	Not reported
RCRA Last Penality Amount:	Not reported
RCRA QTRS in NC:	0
RCRA Curr Compliance Status:	No Violation
RCRA Curr SNC Flag:	N
RCRA 3yr Compl Qtrs Status:	_____
SDWA IDS:	Not reported
SDWA System Types:	Not reported
SDWA Informal Count:	Not reported
SDWA Formal Action Count:	Not reported
SDWA Curr Compliance Status:	Not reported
SDWA Curr SNC Flag:	N
TRI IDS:	Not reported
TRI Releases Transfers:	Not reported
TRI on Site Releases:	Not reported
Tri off Site Transfers:	Not reported
TRI Reporter in Past:	Not reported
FEC Case IDS:	Not reported
FEC Number of Cases:	Not reported
FEC Last Case Date:	Not reported
FEC Total Penalties:	Not reported
GHG IDS:	Not reported
GHG CO2 Release:	Not reported
DFR URL:	http://echo.epa.gov/detailed_facility_report?fid=110009525344
Facility SIC Codes:	Not reported
Facility NAICS Codes:	Not reported
Facility Date Last Inspection EPA:	Not reported
Facility Date Last Inspection State:	Not reported
Facility Date Last Formal ACT EPA:	Not reported
Facility Date Last Formal ACT ST:	Not reported
Facility Date Last Inforamal ACT EPA:	Not reported
Facility Date Last Informal ACT ST:	Not reported
Facility Federal Agency:	Not reported
TRI Reporter:	Not reported
Facility IMP Water Flag:	Not reported
Envid:	1000685715
Registry ID:	110002591231
FIPS Code:	04013
EPA Region:	09
Indian Country Flag:	N
Federal Flag:	Not reported
US Mexico Border Flag:	N
Chesapeake Bay Flag:	Not reported

VALLEY RADIOLOGISTS LTD - JCLO (Continued) **1000685715**

NAA Flag:	Y
Latitude:	33.57068
Longitude:	-112.06899
Map Icon:	RCRA-IC-MN-N.png
Collection Method:	ADDRESS MATCHING-HOUSE NUMBER
Reference Point:	CENTER OF A FACILITY OR STATION
Accuracy Meters:	30
Derived Tribes:	Salt River Pima-Maricopa Indian Community of the Salt River Reservation, Arizona - 10.2 mile(s),
Derived Huc:	15060106
Derived WBD:	Not reported
Derived STCT FPS:	04013
Derived Zip:	85020
Derived CD113:	09
Derived CB2010:	040131046002018
Percent Minority:	40.523
Pop Den:	3853.68
Major Flag:	Not reported
Active Flag:	Not reported
MYRTK Universe:	NNN
Inspection Count:	0
Date Last Inspection:	Not reported
Days Last Inspection:	Not reported
Informal Count:	0
Date Last Informal Action:	Not reported
Formal Action Count:	0
Date Last Formal Action:	Not reported
Total Penalties:	0
Penalty Count:	0
Date Last Penalty:	Not reported
Last Penalty Amount:	Not reported
QTRS in NC:	0
Programs in SNC:	0
Curr Compliance Status:	No Violation
Curr SNC Flag:	N
3yr Compliance Status:	_____
AFS Flag:	N
NPDES Flag:	N
SDWIS Flag:	N
RCRA Flag:	Y
TRI Flag:	N
GHG Flag:	N
AFS IDS:	Not reported
CAA Permit Types:	Not reported
CAA NAICS:	Not reported
CAA SICS:	Not reported
CAA Evaluation Count:	Not reported
CAA Days Last Evaluation:	Not reported
CAA Informal Count:	Not reported
CAA Formal Action Count:	Not reported
CAA Date Last Formal Action:	Not reported
CAA Penalties:	Not reported
CAA Last Penality Date:	Not reported
CAA Last Penality Amount:	Not reported
CAA Qtrs in NC:	Not reported
CAA Curr Compliance Status:	Not reported
CAA Curr HPV Flag:	N
CAA 3yr Compl Qtrs Status:	Not reported

VALLEY RADIOLOGISTS LTD - JCLO (Continued) **1000685715**

NPDES IDS:	Not reported
CWA Permit Types:	Not reported
CWA Compliance Tracking:	Not reported
CWA NAICS:	Not reported
CWA SICS:	Not reported
CWA Inspection Count:	Not reported
CWA Days Last Inspection:	Not reported
CWA Informal Count:	Not reported
CWA Formal Action Count:	Not reported
CWA Date Last Formal Action:	Not reported
CWA Penalties:	Not reported
CWA Last Penality Date:	Not reported
CWA Last Penality Amount:	Not reported
CWA Qtrs in NC:	Not reported
CWA Curr Compliance Status:	Not reported
CWA Curr SNC Flag:	N
CWA 13QTRS Compl Status:	Not reported
CWA 13QTRS EFFLNT Exceedances:	Not reported
CWA 3tr QNCR Codes:	Not reported
RCRA IDS:	AZD983472408
RCRA Permit Types:	Other
RCRA NAICS:	621493
RCRA Inspection Count:	Not reported
RCRA Days Last Evaluation:	Not reported
RCRA Informal Count:	Not reported
RCRA Formal Action Count:	Not reported
RCRA Date Last Formal Action:	Not reported
RCRA Penalties:	Not reported
RCRA Last Penality Date:	Not reported
RCRA Last Penality Amount:	Not reported
RCRA QTRS in NC:	0
RCRA Curr Compliance Status:	No Violation
RCRA Curr SNC Flag:	N
RCRA 3yr Compl Qtrs Status:	_____
SDWA IDS:	Not reported
SDWA System Types:	Not reported
SDWA Informal Count:	Not reported
SDWA Formal Action Count:	Not reported
SDWA Curr Compliance Status:	Not reported
SDWA Curr SNC Flag:	N
TRI IDS:	Not reported
TRI Releases Transfers:	Not reported
TRI on Site Releases:	Not reported
Tri off Site Transfers:	Not reported
TRI Reporter in Past:	Not reported
FEC Case IDS:	Not reported
FEC Number of Cases:	Not reported
FEC Last Case Date:	Not reported
FEC Total Penalties:	Not reported
GHG IDS:	Not reported
GHG CO2 Release:	Not reported
DFR URL:	http://echo.epa.gov/detailed_facility_report?fid=110002591231
Facility SIC Codes:	Not reported
Facility NAICS Codes:	621493
Facility Date Last Inspection EPA:	Not reported
Facility Date Last Inspection State:	Not reported
Facility Date Last Formal ACT EPA:	Not reported

VALLEY RADIOLOGISTS LTD - JCLO (Continued) **1000685715**

Facility Date Last Formal ACT ST: Not reported
Facility Date Last Inforamal ACT EPA: Not reported
Facility Date Last Informal ACT ST: Not reported
Facility Federal Agency: Not reported
TRI Reporter: Not reported
Facility IMP Water Flag: Not reported

---

35 WNW 1/8-1/4 0.247 mi. 1305 ft. | **PHOENIX SUNNYSLOPE CO #165210** | **UST** | **U001155672**
18 W DUNLAP AVE | **EMAP** | **N/A**
PHOENIX, AZ 85021 | **Financial Assurance**

Relative: Lower

Actual: 1247 ft.

UST:
Facility ID: 0-003433
Owner: QWEST CORPORATION DBA CENTURYLINK QC
Latitude: 33.568281
Longitude: 112.074452

Tank ID: 1
Date Closed: 01/13/1990
Closure Type: Perm Removal

Tank ID: 2
Date Closed: 01/01/1900
Closure Type: Not reported

Tank ID: 3
Date Closed: 01/01/1970
Closure Type: Perm Closure

EMAP:
ID Number: 33312
Township: Not reported
Range: Not reported
Section: Not reported
Quarter 1: Not reported
Quarter 2: Not reported
Quarter 3: Not reported
Latitude: 33.568281944
Longitude: -112.074452828
Collection Method: LOCATED FROM COUNTY PARCEL INFORMATION
Place Type: COMMERCIAL PROPERTY
Place Type Code: COMM
Place C Code: PP
Facility Status: ACTIVE
End Date: Not reported
Verified: Y

Financial Assurance 1:
Mech Desc: Commercial Liability Insurance
Owner Name: QWEST CORPORATION DBA CENTURYLINK QC
Annual Coverage: $2,000,000.00
Effective Date: 09/01/2015
Tank Status: Not reported

36
East
1/4-1/2
0.252 mi.
1333 ft.

LUCKY 7
8946 N 7TH ST
PHOENIX, AZ 85020

LUST **U003049857**
UST **N/A**
AZURITE
EMAP
Financial Assurance

Relative:
Higher

Actual:
1267 ft.

LUST:

Facility Name:	LUCKY 7
Facility ID:	0-003235
Facility Status:	CLOSED
Date Closed:	11/08/93
Lust Number:	2733.01
Leak Priority:	CLOSED SOIL LVL MEETS TIER1
Notification:	03/18/93

UST:

Facility ID:	0-003235
Owner:	SAYEGH FAMILY LLC
Latitude:	33.567576
Longitude:	112.065453
Tank ID:	1
Date Closed:	12/02/1987
Closure Type:	**Perm Removal**
Tank ID:	2
Date Closed:	12/02/1987
Closure Type:	**Perm Removal**
Tank ID:	3
Date Closed:	03/16/1993
Closure Type:	**Perm Removal**
Tank ID:	4
Date Closed:	03/16/1993
Closure Type:	**Perm Removal**
Tank ID:	5
Date Closed:	03/16/1993
Closure Type:	**Perm Removal**
Tank ID:	6
Date Closed:	03/16/1993
Closure Type:	**Perm Removal**
Tank ID:	7
Date Closed:	07/01/2014
Closure Type:	**Temp**
Tank ID:	8
Date Closed:	07/01/2014
Closure Type:	**Temp**
Tank ID:	9
Date Closed:	07/01/2014
Closure Type:	**Temp**

LUCKY 7 (Continued) **U003049857**

AZURITE:

Remediation ID:	24469
Program:	LEAKING UNDERGROUND STORAGE TANK PROGRAM
Program File Number:	UST2733.01
Type:	OTHER
Remediation Start Date:	03/25/1993
Remediation End Date:	11/08/1993
DEUR Record Date:	Not reported
WPD Dirctr's Approval:	Not reported
VEMUR Record Date:	Not reported
DEUR Release Date:	Not reported

Remediation ID:	24469
Program:	LEAKING UNDERGROUND STORAGE TANK PROGRAM
Program File Number:	UST2733.01
Type:	OTHER
Remediation Start Date:	03/25/1993
Remediation End Date:	11/08/1993
DEUR Record Date:	Not reported
WPD Dirctr's Approval:	Not reported
VEMUR Record Date:	Not reported
DEUR Release Date:	Not reported

EMAP:

ID Number:	18128
Township:	Not reported
Range:	Not reported
Section:	Not reported
Quarter 1:	Not reported
Quarter 2:	Not reported
Quarter 3:	Not reported
Latitude:	33.567576163
Longitude:	-112.065453670
Collection Method:	GPS WITH CORRECTION < 3 METER ERROR
Place Type:	GAS FILLING STATION - COMMERCIAL
Place Type Code:	GS
Place C Code:	PP
Facility Status:	ACTIVE
End Date:	Not reported
Verified:	Y

Financial Assurance 1:

Mech Desc:	Commercial Liability Insurance
Owner Name:	MORAZAN, EMIGDIO N.
Annual Coverage:	$1,000,000.00
Effective Date:	04/19/2014
Tank Status:	Not reported

37 SE 1/4-1/2 0.298 mi. 1574 ft. | **GAS & ENERGY**
8722 N 7TH ST
PHOENIX, AZ 85020 | **LUST UST EMAP** | **U001155622 N/A**

Relative: Higher

Actual: 1260 ft.

LUST:

Facility Name:	GAS & ENERGY
Facility ID:	0-005005
Facility Status:	CLOSED
Date Closed:	10/07/15
Lust Number:	5642.01
Leak Priority:	CLOSED SOIL LVL MEETS TIER1
Notification:	05/18/15

UST:

Facility ID:	0-005005
Owner:	MCMILLEN, DENNIS J.
Latitude:	33.563905
Longitude:	112.065599
Tank ID:	1
Date Closed:	01/28/1991
Closure Type:	**Perm Removal**
Tank ID:	2
Date Closed:	01/28/1991
Closure Type:	**Perm Removal**
Tank ID:	3
Date Closed:	01/28/1991
Closure Type:	**Perm Removal**
Tank ID:	4
Date Closed:	01/28/1991
Closure Type:	**Perm Removal**
Tank ID:	5
Date Closed:	04/16/2015
Closure Type:	**Perm Removal**
Tank ID:	6
Date Closed:	04/16/2015
Closure Type:	**Perm Removal**
Tank ID:	7
Date Closed:	04/16/2015
Closure Type:	**Perm Removal**
Tank ID:	8
Date Closed:	04/16/2015
Closure Type:	**Perm Removal**

EMAP:

ID Number:	29917
Township:	Not reported
Range:	Not reported

GAS & ENERGY (Continued) **U001155622**

Section:	Not reported
Quarter 1:	Not reported
Quarter 2:	Not reported
Quarter 3:	Not reported
Latitude:	33.563905414
Longitude:	-112.065599010
Collection Method:	LOCATED FROM COUNTY PARCEL INFORMATION
Place Type:	GAS FILLING STATION - COMMERCIAL
Place Type Code:	GS
Place C Code:	PP
Facility Status:	ACTIVE
End Date:	Not reported
Verified:	Y

---

38 NNE 1/4-1/2 0.298 mi. 1575 ft. | **CITY OF PHOENIX - FIRE STATION #7** | **LUST UST AST EMAP** | **U001626647 N/A**
403 E HATCHER RD
PHOENIX, AZ 85020

Relative: Higher

Actual: 1272 ft.

LUST:

Facility Name:	CITY OF PHOENIX - FIRE STATION #7
Facility ID:	0-003805
Facility Status:	CLOSED
Date Closed:	06/01/98
Lust Number:	3023.01
Leak Priority:	CLOSED SOIL LVL MEETS TIER1
Notification:	09/14/93

UST:

Facility ID:	0-003805
Owner:	CITY OF PHOENIX - PUBLIC WORKS DEPT
Latitude:	33.571013
Longitude:	112.068081
Tank ID:	1
Date Closed:	09/14/1993
Closure Type:	**Perm Removal**

AST 2:

Exemption Num:	0700347-11
Owner Id:	253
Owner Name:	City of PHX - Public Works Dept
Applicant Mailing Address:	200 W Washington St.
Applicant City, State, Zip:	Phoenix, AZ 85003
Cert Status:	Open
Cert Effective Date:	02/16/2007
Comments:	No month or day tank install date
Tank Number:	2
Product Code:	Diesel(20)
Tank Type:	Above
Capacity:	1,000.00
Installed Date:	01/01/1993
Cancellation Date:	12/31/2015
OL Exemption Number:	07-1009059

CITY OF PHOENIX - FIRE STATION #7 (Continued) **U001626647**

EMAP:

ID Number:	6224
Township:	3N
Range:	3E
Section:	29
Quarter 1:	SE
Quarter 2:	SE
Quarter 3:	NW
Latitude:	33.571013858
Longitude:	-112.068081882
Collection Method:	GPS WITH CORRECTION < 3 METER ERROR
Place Type:	FIRE STATION
Place Type Code:	FIRE
Place C Code:	PP
Facility Status:	ACTIVE
End Date:	Not reported
Verified:	Y

39
NW
1/4-1/2
0.334 mi.
1765 ft.

AUTO WORKSHOPPE **LUST** **U001628389**
9324 N CENTRAL AVE **UST** **N/A**
PHOENIX, AZ 85020 **EMAP**

Relative:
Higher

Actual:
1258 ft.

LUST:

Facility Name:	AUTO WORKSHOPPE
Facility ID:	0-007267
Facility Status:	CLOSED
Date Closed:	03/29/05
Lust Number:	4937.01
Leak Priority:	CLOSED SOIL LVL MEETS TIER1
Notification:	09/24/98

UST:

Facility ID:	0-007267
Owner:	THE AUTO WORKSHOPPE
Latitude:	33.571086
Longitude:	112.074399
Tank ID:	1
Date Closed:	11/14/1990
Closure Type:	**Perm Removal**

EMAP:

ID Number:	32188
Township:	Not reported
Range:	Not reported
Section:	Not reported
Quarter 1:	Not reported
Quarter 2:	Not reported
Quarter 3:	Not reported
Latitude:	33.571086052
Longitude:	-112.074399271
Collection Method:	DIGITAL IMAGERY
Place Type:	AUTO/VEHICLE REPAIR FACILITY

AUTO WORKSHOPPE (Continued) **U001628389**

Place Type Code: AUTO
Place C Code: PP
Facility Status: NOT ACTIVE
End Date: 10/03/2011
Verified: Y

---

40 West 1/4-1/2 0.351 mi. 1855 ft.

SUNNYSLOPE HIGH SCHOOL
35 W DUNLAP AVE
PHOENIX, AZ 85021

LUST **U001625875**
UST **N/A**
AZURITE
EMAP

Relative: Lower

Actual: 1242 ft.

LUST:
Facility Name: SUNNYSLOPE HIGH SCHOOL
Facility ID: 0-002282
Facility Status: CLOSED
Date Closed: 08/28/07

Lust Number: 0802.01
Leak Priority: CLOSED SOIL LVL MEETS TIER1
Notification: 07/12/89

UST:
Facility ID: 0-002282
Owner: GLENDALE UNION HIGH SCHOOL DISTRICT
Latitude: 33.567022
Longitude: 112.074916

Tank ID: 1
Date Closed: 07/07/1989
Closure Type: Perm Removal

Tank ID: 2
Date Closed: 07/07/1989
Closure Type: Perm Removal

AZURITE:
Remediation ID: 27729
Program: LEAKING UNDERGROUND STORAGE TANK PROGRAM
Program File Number: UST0802.01
Type: OTHER
Remediation Start Date: 04/21/2000
Remediation End Date: 08/28/2007
DEUR Record Date: Not reported
WPD Dirctr's Approval: Not reported
VEMUR Record Date: Not reported
DEUR Release Date: Not reported

Detail:
Remediation Id: 27729
Standard Types: Health Based Guidance Level
Contaminants: BENZENE (BNZ)
Concentraction Mg/Kg: 19
Depth Feet: 90

Remediation Id: 27729
Standard Types: Health Based Guidance Level

SUNNYSLOPE HIGH SCHOOL (Continued) **U001625875**

Contaminants: ETHYLBENZENE (ETB)
Concentraction Mg/Kg: 140
Depth Feet: 90

Remediation Id: 27729
Standard Types: Health Based Guidance Level
Contaminants: TOLUENE (TOL)
Concentraction Mg/Kg: 280
Depth Feet: 90

Remediation Id: 27729
Standard Types: Health Based Guidance Level
Contaminants: TOTAL PETROLEUM HYDROCARBONS (TPH)
Concentraction Mg/Kg: 14000
Depth Feet: 90

Remediation Id: 27729
Standard Types: Health Based Guidance Level
Contaminants: XYLENES (TOTAL) (XYL)
Concentraction Mg/Kg: 720
Depth Feet: 90

EMAP:
ID Number: 23050
Township: Not reported
Range: Not reported
Section: Not reported
Quarter 1: Not reported
Quarter 2: Not reported
Quarter 3: Not reported
Latitude: 33.567022493
Longitude: -112.074916768
Collection Method: GPS WITH CORRECTION < 3 METER ERROR
Place Type: PUBLIC SCHOOL
Place Type Code: PUBSH
Place C Code: PP
Facility Status: ACTIVE
End Date: Not reported
Verified: Y

41
East
1/4-1/2
0.362 mi.
1909 ft.

MEARS AIR CONDITIONING & HEATING **LUST** **U001626310**
743 E DUNLAP AVE **UST** **N/A**
PHOENIX, AZ 85020 **EMAP**

Relative:
Higher

Actual:
1272 ft.

LUST:
Facility Name: MEARS AIR CONDITIONING & HEATING
Facility ID: 0-003128
Facility Status: CLOSED
Date Closed: 09/17/98

Lust Number: 4636.01
Leak Priority: CLOSED SOIL LVL MEETS TIER1
Notification: 01/06/97

MEARS AIR CONDITIONING & HEATING (Continued) **U001626310**

UST:

Facility ID:	0-003128
Owner:	MEARS AIR CONDITIONING & HEATING INC
Latitude:	33.567463
Longitude:	112.063297
Tank ID:	1
Date Closed:	12/27/1996
Closure Type:	**Perm Removal**
Tank ID:	1
Date Closed:	12/01/1986
Closure Type:	**Perm Closure**

EMAP:

ID Number:	29561
Township:	Not reported
Range:	Not reported
Section:	Not reported
Quarter 1:	Not reported
Quarter 2:	Not reported
Quarter 3:	Not reported
Latitude:	33.567302341
Longitude:	-112.063244150
Collection Method:	LOCATED FROM COUNTY PARCEL INFORMATION
Place Type:	COMMERCIAL PROPERTY
Place Type Code:	COMM
Place C Code:	PP
Facility Status:	NOT ACTIVE
End Date:	09/20/2011
Verified:	Y
ID Number:	30204
Township:	Not reported
Range:	Not reported
Section:	Not reported
Quarter 1:	Not reported
Quarter 2:	Not reported
Quarter 3:	Not reported
Latitude:	33.567463091
Longitude:	-112.063297733
Collection Method:	LOCATED FROM COUNTY PARCEL INFORMATION
Place Type:	SERVICE CONTRACTOR'S FACILITY
Place Type Code:	SERV
Place C Code:	PP
Facility Status:	NOT ACTIVE
End Date:	09/22/2011
Verified:	Y

42 ENE 1/4-1/2 0.363 mi. 1914 ft.

NICO CLASSICO
9123 N CAVE CREEK RD
PHOENIX, AZ 85020

LUST **U003229084**
UST **N/A**
AZURITE
EMAP

Relative: Higher

Actual: 1276 ft.

LUST:

Facility Name:	NICO CLASSICO
Facility ID:	0-008141
Facility Status:	CLOSED
Date Closed:	08/03/99
Lust Number:	3100.01
Leak Priority:	CLOSED SOIL LVL MEETS TIER1
Notification:	10/14/93
Lust Number:	3100.02
Leak Priority:	CLOSED SOIL LVL MEETS TIER1
Notification:	10/14/93

UST:

Facility ID:	0-008141
Owner:	GOODALL, DAVID
Latitude:	33.569140
Longitude:	112.063314
Tank ID:	1
Date Closed:	10/14/1993
Closure Type:	**Perm Removal**
Tank ID:	2
Date Closed:	10/14/1993
Closure Type:	**Perm Removal**

AZURITE:

Remediation ID:	2970
Program:	LEAKING UNDERGROUND STORAGE TANK PROGRAM
Program File Number:	UST3100.01
Type:	OTHER
Remediation Start Date:	12/13/1993
Remediation End Date:	08/03/1999
DEUR Record Date:	Not reported
WPD Dirctr's Approval:	Not reported
VEMUR Record Date:	Not reported
DEUR Release Date:	Not reported

Detail:

Remediation Id:	2970
Standard Types:	Health Based Guidance Level
Contaminants:	TOTAL PETROLEUM HYDROCARBONS (TPH)
Concentraction Mg/Kg:	2000
Depth Feet:	30
Remediation ID:	17769
Program:	LEAKING UNDERGROUND STORAGE TANK PROGRAM
Program File Number:	UST3100.02
Type:	OTHER

NICO CLASSICO (Continued) **U003229084**

Remediation Start Date: 12/13/1993
Remediation End Date: 08/03/1999
DEUR Record Date: Not reported
WPD Dirctr's Approval: Not reported
VEMUR Record Date: Not reported
DEUR Release Date: Not reported

Detail:
Remediation Id: 17769
Standard Types: Health Based Guidance Level
Contaminants: TOTAL PETROLEUM HYDROCARBONS (TPH)
Concentraction Mg/Kg: 3700
Depth Feet: 20

EMAP:
ID Number: 511
Township: 3N
Range: 3E
Section: 28
Quarter 1: SW
Quarter 2: SW
Quarter 3: SW
Latitude: 33.569113889
Longitude: -112.063205556
Collection Method: LOCATED FROM COUNTY PARCEL INFORMATION
Place Type: FURNITURE MANUFACTURING
Place Type Code: FURN
Place C Code: PP
Facility Status: NOT ACTIVE
End Date: 05/25/2012
Verified: Y

43
SE
1/4-1/2
0.375 mi.
1982 ft.

J & E AUTO SERVICE
8615 N 7TH ST
PHOENIX, AZ 85020

LUST **U001627948**
UST **N/A**
EMAP

Relative:
Lower

Actual:
1255 ft.

LUST:
Facility Name: J & E AUTO SERVICE
Facility ID: 0-006323
Facility Status: CLOSED
Date Closed: 11/23/94

Lust Number: 2454.01
Leak Priority: CLOSED SOIL LVL MEETS TIER1
Notification: 06/15/92

UST:
Facility ID: 0-006323
Owner: HUTCHINGSON, JERRY
Latitude: 33.563041
Longitude: 112.064772

Tank ID: 1
Date Closed: 02/25/1992

J & E AUTO SERVICE (Continued) **U001627948**

Closure Type: **Perm Removal**

EMAP:

ID Number:	29424
Township:	Not reported
Range:	Not reported
Section:	Not reported
Quarter 1:	Not reported
Quarter 2:	Not reported
Quarter 3:	Not reported
Latitude:	33.563041255
Longitude:	-112.064772643
Collection Method:	LOCATED FROM COUNTY PARCEL INFORMATION
Place Type:	AUTO/VEHICLE REPAIR FACILITY
Place Type Code:	AUTO
Place C Code:	PP
Facility Status:	NOT ACTIVE
End Date:	09/20/2011
Verified:	Y

44
SE
1/4-1/2
0.438 mi.
2313 ft.

ARCO #5257
8501 N 7TH ST
PHOENIX, AZ 85020

LUST **U001624968**
UST **N/A**
AZURITE
AUL
EMAP

Relative:
Lower

Actual:
1251 ft.

LUST:

Facility Name:	ARCO #5257
Facility ID:	0-000520
Facility Status:	CLOSED
Date Closed:	05/17/05
Lust Number:	3275.01
Leak Priority:	CLOSED SOIL LVL MEETS TIER1
Notification:	12/29/93
Lust Number:	3275.02
Leak Priority:	CLOSED SOIL LVL MEETS TIER1
Notification:	12/29/93
Lust Number:	3275.03
Leak Priority:	CLOSED SOIL LVL MEETS TIER1 RECORDED VEMUR
Notification:	12/29/93
Lust Number:	3275.04
Leak Priority:	CLOSED SOIL LVL MEETS TIER1
Notification:	12/29/93

UST:

Facility ID:	0-000520
Owner:	BP WEST COAST PRODUCTS LLC
Latitude:	33.560570
Longitude:	112.065046

ARCO #5257 (Continued) **U001624968**

Tank ID: 1
Date Closed: 12/23/1993
Closure Type: Perm Removal

Tank ID: 2
Date Closed: 12/23/1993
Closure Type: Perm Removal

Tank ID: 3
Date Closed: 12/23/1993
Closure Type: Perm Removal

Tank ID: 4
Date Closed: 12/23/1993
Closure Type: Perm Removal

Tank ID: 5
Date Closed: 12/23/1993
Closure Type: Perm Removal

Tank ID: 6
Date Closed: 12/23/1993
Closure Type: Perm Removal

AZURITE:
Remediation ID: 1173
Program: LEAKING UNDERGROUND STORAGE TANK PROGRAM
Program File Number: UST3275.01
Type: OTHER
Remediation Start Date: 12/23/1993
Remediation End Date: 05/17/2005
DEUR Record Date: Not reported
WPD Dirctr's Approval: Not reported
VEMUR Record Date: Not reported
DEUR Release Date: Not reported

Remediation ID: 2470
Program: LEAKING UNDERGROUND STORAGE TANK PROGRAM
Program File Number: UST3275.02
Type: OTHER
Remediation Start Date: 12/29/1993
Remediation End Date: 05/17/2005
DEUR Record Date: Not reported
WPD Dirctr's Approval: Not reported
VEMUR Record Date: Not reported
DEUR Release Date: Not reported

Remediation ID: 2471
Program: LEAKING UNDERGROUND STORAGE TANK PROGRAM
Program File Number: UST3275.04
Type: OTHER
Remediation Start Date: 12/29/1993
Remediation End Date: 05/17/2005
DEUR Record Date: Not reported
WPD Dirctr's Approval: Not reported
VEMUR Record Date: Not reported
DEUR Release Date: Not reported

ARCO #5257 (Continued) **U001624968**

Remediation ID: 3088
Program: LEAKING UNDERGROUND STORAGE TANK PROGRAM
Program File Number: UST3275.03
Type: VEMUR
Remediation Start Date: 12/29/1993
Remediation End Date: 08/13/1997
DEUR Record Date: Not reported
WPD Dirctr's Approval: Not reported
VEMUR Record Date: 02/03/2000
DEUR Release Date: Not reported

Detail:
Remediation Id: 3088
Standard Types: Health Based Guidance Level
Contaminants: TOTAL PETROLEUM HYDROCARBONS (TPH)
Concentraction Mg/Kg: 7200
Depth Feet: 20

AUL:
Remediation ID: 3088
Program: LEAKING UNDERGROUND STORAGE TANK PROGRAM
Program File Number: UST3275.03
Type: VEMUR
DEUR Record Date: Not reported
WPD Director's Approval Date: Not reported
VEMUR Record Date: 02/03/2000

EMAP:
ID Number: 6338
Township: 3N
Range: 3E
Section: 33
Quarter 1: NW
Quarter 2: Not reported
Quarter 3: Not reported
Latitude: 33.560570174
Longitude: -112.065046879
Collection Method: GPS WITH CORRECTION < 3 METER ERROR
Place Type: GAS FILLING STATION - COMMERCIAL
Place Type Code: GS
Place C Code: PP
Facility Status: NOT ACTIVE
End Date: 08/25/2011
Verified: Y

---

45 WNW 1/2-1 0.849 mi. 4482 ft. | **REDS TOOL & DYE**
9201 N 9TH AVE
PHOENIX, AZ 85021 | **SHWS** **1000376107**
EMAP **N/A**

Relative: Lower

Actual: 1241 ft.

SHWS:
EPA ID: AZD980886402
Program: PA/SI
Site Code: Not reported
Facility Id: 258

REDS TOOL & DYE (Continued) **1000376107**

Discovery Date: 19850801
Source: Not reported
Operable Unit: 0
QWARF Area: Not reported
Lat: Not reported
Long: Not reported
Lat/Long Method: 10
Comments: Not reported

EMAP:
ID Number: 32136
Township: Not reported
Range: Not reported
Section: Not reported
Quarter 1: Not reported
Quarter 2: Not reported
Quarter 3: Not reported
Latitude: 33.569588626
Longitude: -112.084237881
Collection Method: LOCATED FROM COUNTY PARCEL INFORMATION
Place Type: COMMERCIAL PROPERTY
Place Type Code: COMM
Place C Code: PP
Facility Status: NOT ACTIVE
End Date: 07/02/2013
Verified: Y

Count: 8 records.

ORPHAN SUMMARY

City	EDR ID	Site Name	Site Address	Zip	Database(s)
MARICOPA COUNTY	S103277500	DEL RIO	BETWEEN 7TH AND 16TH ST. NORTH		SWF/LF
MARICOPA COUNTY	S117038586	BEARDSLEY	BETWEEN CENTRAL AVE. AND 7TH S		SWF/LF
MARICOPA COUNTY	S102286873	KACHINA READY MIX FIRST STREET	NORTHEAST CORNER OF 1ST ST. AN		SWF/LF
MARICOPA COUNTY	S110143194	PERRY LANE METHANE	NORTHEAST CORNER OF 1ST ST. AN		SWF/LF
MARICOPA COUNTY	S102286835	7TH STREET LANDFILL	PROMISCUOUS DUMP AT 7TH ST. AN		SWF/LF
MARICOPA COUNTY	S117038608	H & H MATERIALS	WEST SIDE OF CAVE CREEK WASH N		SWF/LF
PHOENIX	S114976197	PHOENIX, CITY OF - STEELE INDIAN S	3RD ST & INDIAN SCHOOL		RGA LUST
PHOENIX	S114970301	CITY OF PHOENIX - STEELE INDIAN SC	3RD ST & INDIAN SCHOOL		RGA LUST

GOVERNMENT RECORDS SEARCHED / DATA CURRENCY TRACKING

To maintain currency of the following federal and state databases, EDR contacts the appropriate governmental agency on a monthly or quarterly basis, as required.

Number of Days to Update: Provides confirmation that EDR is reporting records that have been updated within 90 days from the date the government agency made the information available to the public.

STANDARD ENVIRONMENTAL RECORDS

Federal NPL site list

NPL: National Priority List

National Priorities List (Superfund). The NPL is a subset of CERCLIS and identifies over 1,200 sites for priority cleanup under the Superfund Program. NPL sites may encompass relatively large areas. As such, EDR provides polygon coverage for over 1,000 NPL site boundaries produced by EPA's Environmental Photographic Interpretation Center (EPIC) and regional EPA offices.

Date of Government Version: 10/30/2015
Date Data Arrived at EDR: 11/07/2015
Date Made Active in Reports: 01/04/2016
Number of Days to Update: 58

Source: EPA
Telephone: N/A
Last EDR Contact: 01/26/2016
Next Scheduled EDR Contact: 04/18/2016
Data Release Frequency: Quarterly

NPL Site Boundaries

Sources:

EPA's Environmental Photographic Interpretation Center (EPIC)
Telephone: 202-564-7333

EPA Region 1
Telephone 617-918-1143

EPA Region 6
Telephone: 214-655-6659

EPA Region 3
Telephone 215-814-5418

EPA Region 7
Telephone: 913-551-7247

EPA Region 4
Telephone 404-562-8033

EPA Region 8
Telephone: 303-312-6774

EPA Region 5
Telephone 312-886-6686

EPA Region 9
Telephone: 415-947-4246

EPA Region 10
Telephone 206-553-8665

Proposed NPL: Proposed National Priority List Sites

A site that has been proposed for listing on the National Priorities List through the issuance of a proposed rule in the Federal Register. EPA then accepts public comments on the site, responds to the comments, and places on the NPL those sites that continue to meet the requirements for listing.

Date of Government Version: 10/30/2015
Date Data Arrived at EDR: 11/07/2015
Date Made Active in Reports: 01/04/2016
Number of Days to Update: 58

Source: EPA
Telephone: N/A
Last EDR Contact: 01/26/2016
Next Scheduled EDR Contact: 04/18/2016
Data Release Frequency: Quarterly

NPL LIENS: Federal Superfund Liens

Federal Superfund Liens. Under the authority granted the USEPA by CERCLA of 1980, the USEPA has the authority to file liens against real property in order to recover remedial action expenditures or when the property owner received notification of potential liability. USEPA compiles a listing of filed notices of Superfund Liens.

Date of Government Version: 10/15/1991
Date Data Arrived at EDR: 02/02/1994
Date Made Active in Reports: 03/30/1994
Number of Days to Update: 56

Source: EPA
Telephone: 202-564-4267
Last EDR Contact: 08/15/2011
Next Scheduled EDR Contact: 11/28/2011
Data Release Frequency: No Update Planned

Federal Delisted NPL site list

Delisted NPL: National Priority List Deletions

The National Oil and Hazardous Substances Pollution Contingency Plan (NCP) establishes the criteria that the EPA uses to delete sites from the NPL. In accordance with 40 CFR 300.425.(e), sites may be deleted from the NPL where no further response is appropriate.

Date of Government Version: 10/30/2015	Source: EPA
Date Data Arrived at EDR: 11/07/2015	Telephone: N/A
Date Made Active in Reports: 01/04/2016	Last EDR Contact: 01/26/2016
Number of Days to Update: 58	Next Scheduled EDR Contact: 04/18/2016
	Data Release Frequency: Quarterly

Federal CERCLIS list

FEDERAL FACILITY: Federal Facility Site Information listing

A listing of National Priority List (NPL) and Base Realignment and Closure (BRAC) sites found in the Comprehensive Environmental Response, Compensation and Liability Information System (CERCLIS) Database where EPA Federal Facilities Restoration and Reuse Office is involved in cleanup activities.

Date of Government Version: 03/26/2015	Source: Environmental Protection Agency
Date Data Arrived at EDR: 04/08/2015	Telephone: 703-603-8704
Date Made Active in Reports: 06/11/2015	Last EDR Contact: 01/06/2016
Number of Days to Update: 64	Next Scheduled EDR Contact: 04/18/2016
	Data Release Frequency: Varies

CERCLIS: Comprehensive Environmental Response, Compensation, and Liability Information System

CERCLIS contains data on potentially hazardous waste sites that have been reported to the USEPA by states, municipalities, private companies and private persons, pursuant to Section 103 of the Comprehensive Environmental Response, Compensation, and Liability Act (CERCLA). CERCLIS contains sites which are either proposed to or on the National Priorities List (NPL) and sites which are in the screening and assessment phase for possible inclusion on the NPL.

Date of Government Version: 10/25/2013	Source: EPA
Date Data Arrived at EDR: 11/11/2013	Telephone: 703-412-9810
Date Made Active in Reports: 02/13/2014	Last EDR Contact: 02/19/2016
Number of Days to Update: 94	Next Scheduled EDR Contact: 06/06/2016
	Data Release Frequency: Quarterly

Federal CERCLIS NFRAP site List

CERCLIS-NFRAP: CERCLIS No Further Remedial Action Planned

Archived sites are sites that have been removed and archived from the inventory of CERCLIS sites. Archived status indicates that, to the best of EPA's knowledge, assessment at a site has been completed and that EPA has determined no further steps will be taken to list this site on the National Priorities List (NPL), unless information indicates this decision was not appropriate or other considerations require a recommendation for listing at a later time. This decision does not necessarily mean that there is no hazard associated with a given site; it only means that, based upon available information, the location is not judged to be a potential NPL site.

Date of Government Version: 10/25/2013	Source: EPA
Date Data Arrived at EDR: 11/11/2013	Telephone: 703-412-9810
Date Made Active in Reports: 02/13/2014	Last EDR Contact: 02/19/2016
Number of Days to Update: 94	Next Scheduled EDR Contact: 06/06/2016
	Data Release Frequency: Quarterly

Federal RCRA CORRACTS facilities list

CORRACTS: Corrective Action Report

CORRACTS identifies hazardous waste handlers with RCRA corrective action activity.

Date of Government Version: 06/09/2015
Date Data Arrived at EDR: 06/26/2015
Date Made Active in Reports: 09/16/2015
Number of Days to Update: 82

Source: EPA
Telephone: 800-424-9346
Last EDR Contact: 12/18/2015
Next Scheduled EDR Contact: 04/11/2016
Data Release Frequency: Quarterly

Federal RCRA non-CORRACTS TSD facilities list

RCRA-TSDF: RCRA - Treatment, Storage and Disposal

RCRAInfo is EPA's comprehensive information system, providing access to data supporting the Resource Conservation and Recovery Act (RCRA) of 1976 and the Hazardous and Solid Waste Amendments (HSWA) of 1984. The database includes selective information on sites which generate, transport, store, treat and/or dispose of hazardous waste as defined by the Resource Conservation and Recovery Act (RCRA). Transporters are individuals or entities that move hazardous waste from the generator offsite to a facility that can recycle, treat, store, or dispose of the waste. TSDFs treat, store, or dispose of the waste.

Date of Government Version: 06/09/2015
Date Data Arrived at EDR: 06/26/2015
Date Made Active in Reports: 09/16/2015
Number of Days to Update: 82

Source: Environmental Protection Agency
Telephone: (415) 495-8895
Last EDR Contact: 12/18/2015
Next Scheduled EDR Contact: 04/11/2016
Data Release Frequency: Quarterly

Federal RCRA generators list

RCRA-LQG: RCRA - Large Quantity Generators

RCRAInfo is EPA's comprehensive information system, providing access to data supporting the Resource Conservation and Recovery Act (RCRA) of 1976 and the Hazardous and Solid Waste Amendments (HSWA) of 1984. The database includes selective information on sites which generate, transport, store, treat and/or dispose of hazardous waste as defined by the Resource Conservation and Recovery Act (RCRA). Large quantity generators (LQGs) generate over 1,000 kilograms (kg) of hazardous waste, or over 1 kg of acutely hazardous waste per month.

Date of Government Version: 06/09/2015
Date Data Arrived at EDR: 06/26/2015
Date Made Active in Reports: 09/16/2015
Number of Days to Update: 82

Source: Environmental Protection Agency
Telephone: (415) 495-8895
Last EDR Contact: 12/18/2015
Next Scheduled EDR Contact: 04/11/2016
Data Release Frequency: Quarterly

RCRA-SQG: RCRA - Small Quantity Generators

RCRAInfo is EPA's comprehensive information system, providing access to data supporting the Resource Conservation and Recovery Act (RCRA) of 1976 and the Hazardous and Solid Waste Amendments (HSWA) of 1984. The database includes selective information on sites which generate, transport, store, treat and/or dispose of hazardous waste as defined by the Resource Conservation and Recovery Act (RCRA). Small quantity generators (SQGs) generate between 100 kg and 1,000 kg of hazardous waste per month.

Date of Government Version: 06/09/2015
Date Data Arrived at EDR: 06/26/2015
Date Made Active in Reports: 09/16/2015
Number of Days to Update: 82

Source: Environmental Protection Agency
Telephone: (415) 495-8895
Last EDR Contact: 12/18/2015
Next Scheduled EDR Contact: 04/11/2016
Data Release Frequency: Quarterly

RCRA-CESQG: RCRA - Conditionally Exempt Small Quantity Generators

RCRAInfo is EPA's comprehensive information system, providing access to data supporting the Resource Conservation and Recovery Act (RCRA) of 1976 and the Hazardous and Solid Waste Amendments (HSWA) of 1984. The database includes selective information on sites which generate, transport, store, treat and/or dispose of hazardous waste as defined by the Resource Conservation and Recovery Act (RCRA). Conditionally exempt small quantity generators (CESQGs) generate less than 100 kg of hazardous waste, or less than 1 kg of acutely hazardous waste per month.

Date of Government Version: 06/09/2015
Date Data Arrived at EDR: 06/26/2015
Date Made Active in Reports: 09/16/2015
Number of Days to Update: 82

Source: Environmental Protection Agency
Telephone: (415) 495-8895
Last EDR Contact: 12/18/2015
Next Scheduled EDR Contact: 04/11/2016
Data Release Frequency: Varies

Federal institutional controls / engineering controls registries

LUCIS: Land Use Control Information System

LUCIS contains records of land use control information pertaining to the former Navy Base Realignment and Closure properties.

Date of Government Version: 05/28/2015
Date Data Arrived at EDR: 05/29/2015
Date Made Active in Reports: 06/11/2015
Number of Days to Update: 13

Source: Department of the Navy
Telephone: 843-820-7326
Last EDR Contact: 02/16/2016
Next Scheduled EDR Contact: 05/30/2016
Data Release Frequency: Varies

US ENG CONTROLS: Engineering Controls Sites List

A listing of sites with engineering controls in place. Engineering controls include various forms of caps, building foundations, liners, and treatment methods to create pathway elimination for regulated substances to enter environmental media or effect human health.

Date of Government Version: 09/10/2015
Date Data Arrived at EDR: 09/11/2015
Date Made Active in Reports: 11/03/2015
Number of Days to Update: 53

Source: Environmental Protection Agency
Telephone: 703-603-0695
Last EDR Contact: 11/24/2015
Next Scheduled EDR Contact: 03/14/2016
Data Release Frequency: Varies

US INST CONTROL: Sites with Institutional Controls

A listing of sites with institutional controls in place. Institutional controls include administrative measures, such as groundwater use restrictions, construction restrictions, property use restrictions, and post remediation care requirements intended to prevent exposure to contaminants remaining on site. Deed restrictions are generally required as part of the institutional controls.

Date of Government Version: 09/10/2015
Date Data Arrived at EDR: 09/11/2015
Date Made Active in Reports: 11/03/2015
Number of Days to Update: 53

Source: Environmental Protection Agency
Telephone: 703-603-0695
Last EDR Contact: 11/24/2015
Next Scheduled EDR Contact: 03/14/2016
Data Release Frequency: Varies

Federal ERNS list

ERNS: Emergency Response Notification System

Emergency Response Notification System. ERNS records and stores information on reported releases of oil and hazardous substances.

Date of Government Version: 06/22/2015
Date Data Arrived at EDR: 06/26/2015
Date Made Active in Reports: 09/16/2015
Number of Days to Update: 82

Source: National Response Center, United States Coast Guard
Telephone: 202-267-2180
Last EDR Contact: 12/29/2015
Next Scheduled EDR Contact: 04/11/2016
Data Release Frequency: Annually

State- and tribal - equivalent NPL

AZ NPL: NPL Detail Listing

Detailed site information for NPL sites from the Arizona Department of Environmental Quality.

Date of Government Version: 09/30/2015
Date Data Arrived at EDR: 11/30/2015
Date Made Active in Reports: 12/16/2015
Number of Days to Update: 16

Source: Department of Environmental Quality
Telephone: 602-771-4609
Last EDR Contact: 02/22/2016
Next Scheduled EDR Contact: 06/06/2016
Data Release Frequency: Varies

WQARF: Water Quality Assurance Revolving Fund Sites

Sites which may have an actual or potential impact upon the waters of the state, cause by hazardous substances. The WQARF program provides matching funds to political subdivisions and other state agencies for clean-up activities.

Date of Government Version: 09/30/2015
Date Data Arrived at EDR: 11/30/2015
Date Made Active in Reports: 12/16/2015
Number of Days to Update: 16

Source: Department of Environmental Quality
Telephone: 602-771-4360
Last EDR Contact: 02/22/2016
Next Scheduled EDR Contact: 06/06/2016
Data Release Frequency: Annually

State- and tribal - equivalent CERCLIS

SPL: Superfund Program List
The list is representative of the sites and potential sites within the jurisdiction of the Superfund Program Section. It is comprised of the following elements: 1) Water Quality Assurance Revolving Fund Registry Sites; 2) Potential WQARF Registry sites; 3) NPL sites; and 4) Department of Defense sites requiring SPS oversight.

Date of Government Version: 08/25/2004
Date Data Arrived at EDR: 12/03/2004
Date Made Active in Reports: 01/25/2005
Number of Days to Update: 53

Source: Department of Environmental Quality
Telephone: 602-771-4360
Last EDR Contact: 02/01/2016
Next Scheduled EDR Contact: 05/16/2016
Data Release Frequency: Semi-Annually

SHWS: ZipAcids List
The ACIDS list consists of more than 750 locations subject to investigation under the State Water Quality Assurance Revolving Fund (WQARF) and Federal CERCLA programs. The list is no longer updated by the state.

Date of Government Version: 01/03/2000
Date Data Arrived at EDR: 04/11/2000
Date Made Active in Reports: 05/16/2000
Number of Days to Update: 35

Source: Department of Environmental Quality
Telephone: 602-771-4360
Last EDR Contact: 12/17/2015
Next Scheduled EDR Contact: 04/04/2016
Data Release Frequency: No Update Planned

State and tribal landfill and/or solid waste disposal site lists

SWF/LF: Directory of Solid Waste Facilities
Solid Waste Facilities/Landfill Sites. SWF/LF type records typically contain an inventory of solid waste disposal facilities or landfills in a particular state. Depending on the state, these may be active or inactive facilities or open dumps that failed to meet RCRA Subtitle D Section 4004 criteria for solid waste landfills or disposal sites.

Date of Government Version: 10/29/2015
Date Data Arrived at EDR: 12/08/2015
Date Made Active in Reports: 12/16/2015
Number of Days to Update: 8

Source: Department of Environmental Quality
Telephone: 602-771-2300
Last EDR Contact: 11/30/2015
Next Scheduled EDR Contact: 03/14/2016
Data Release Frequency: Annually

State and tribal leaking storage tank lists

LUST: Leaking Underground Storage Tank Listing
Leaking Underground Storage Tank Incident Reports. LUST records contain an inventory of reported leaking underground storage tank incidents. Not all states maintain these records, and the information stored varies by state.

Date of Government Version: 11/03/2015
Date Data Arrived at EDR: 11/07/2015
Date Made Active in Reports: 12/16/2015
Number of Days to Update: 39

Source: Department of Environmental Quality
Telephone: 602-771-4345
Last EDR Contact: 01/11/2016
Next Scheduled EDR Contact: 04/25/2016
Data Release Frequency: Semi-Annually

INDIAN LUST R7: Leaking Underground Storage Tanks on Indian Land
LUSTs on Indian land in Iowa, Kansas, and Nebraska

Date of Government Version: 03/30/2015
Date Data Arrived at EDR: 04/28/2015
Date Made Active in Reports: 06/22/2015
Number of Days to Update: 55

Source: EPA Region 7
Telephone: 913-551-7003
Last EDR Contact: 01/25/2016
Next Scheduled EDR Contact: 05/09/2016
Data Release Frequency: Varies

INDIAN LUST R8: Leaking Underground Storage Tanks on Indian Land
LUSTs on Indian land in Colorado, Montana, North Dakota, South Dakota, Utah and Wyoming.

Date of Government Version: 10/13/2015
Date Data Arrived at EDR: 10/23/2015
Date Made Active in Reports: 02/18/2016
Number of Days to Update: 118

Source: EPA Region 8
Telephone: 303-312-6271
Last EDR Contact: 01/25/2016
Next Scheduled EDR Contact: 05/09/2016
Data Release Frequency: Quarterly

INDIAN LUST R1: Leaking Underground Storage Tanks on Indian Land
A listing of leaking underground storage tank locations on Indian Land.

Date of Government Version: 10/27/2015
Date Data Arrived at EDR: 10/29/2015
Date Made Active in Reports: 01/04/2016
Number of Days to Update: 67

Source: EPA Region 1
Telephone: 617-918-1313
Last EDR Contact: 02/22/2016
Next Scheduled EDR Contact: 05/09/2016
Data Release Frequency: Varies

INDIAN LUST R4: Leaking Underground Storage Tanks on Indian Land
LUSTs on Indian land in Florida, Mississippi and North Carolina.

Date of Government Version: 11/24/2015
Date Data Arrived at EDR: 12/01/2015
Date Made Active in Reports: 01/04/2016
Number of Days to Update: 34

Source: EPA Region 4
Telephone: 404-562-8677
Last EDR Contact: 01/25/2016
Next Scheduled EDR Contact: 05/09/2016
Data Release Frequency: Semi-Annually

INDIAN LUST R6: Leaking Underground Storage Tanks on Indian Land
LUSTs on Indian land in New Mexico and Oklahoma.

Date of Government Version: 08/20/2015
Date Data Arrived at EDR: 10/30/2015
Date Made Active in Reports: 02/18/2016
Number of Days to Update: 111

Source: EPA Region 6
Telephone: 214-665-6597
Last EDR Contact: 01/25/2016
Next Scheduled EDR Contact: 05/09/2016
Data Release Frequency: Varies

INDIAN LUST R5: Leaking Underground Storage Tanks on Indian Land
Leaking underground storage tanks located on Indian Land in Michigan, Minnesota and Wisconsin.

Date of Government Version: 11/04/2015
Date Data Arrived at EDR: 11/13/2015
Date Made Active in Reports: 01/04/2016
Number of Days to Update: 52

Source: EPA, Region 5
Telephone: 312-886-7439
Last EDR Contact: 01/25/2016
Next Scheduled EDR Contact: 05/09/2016
Data Release Frequency: Varies

INDIAN LUST R9: Leaking Underground Storage Tanks on Indian Land
LUSTs on Indian land in Arizona, California, New Mexico and Nevada

Date of Government Version: 01/08/2015
Date Data Arrived at EDR: 01/08/2015
Date Made Active in Reports: 02/09/2015
Number of Days to Update: 32

Source: Environmental Protection Agency
Telephone: 415-972-3372
Last EDR Contact: 01/27/2016
Next Scheduled EDR Contact: 05/09/2016
Data Release Frequency: Quarterly

INDIAN LUST R10: Leaking Underground Storage Tanks on Indian Land
LUSTs on Indian land in Alaska, Idaho, Oregon and Washington.

Date of Government Version: 01/07/2016
Date Data Arrived at EDR: 01/08/2016
Date Made Active in Reports: 02/18/2016
Number of Days to Update: 41

Source: EPA Region 10
Telephone: 206-553-2857
Last EDR Contact: 01/25/2016
Next Scheduled EDR Contact: 05/09/2016
Data Release Frequency: Quarterly

State and tribal registered storage tank lists

FEMA UST: Underground Storage Tank Listing
A listing of all FEMA owned underground storage tanks.

Date of Government Version: 01/01/2010
Date Data Arrived at EDR: 02/16/2010
Date Made Active in Reports: 04/12/2010
Number of Days to Update: 55

Source: FEMA
Telephone: 202-646-5797
Last EDR Contact: 01/08/2016
Next Scheduled EDR Contact: 04/25/2016
Data Release Frequency: Varies

UST: Underground Storage Tank Listing
Registered Underground Storage Tanks. UST's are regulated under Subtitle I of the Resource Conservation and Recovery Act (RCRA) and must be registered with the state department responsible for administering the UST program. Available information varies by state program.

Date of Government Version: 11/03/2015
Date Data Arrived at EDR: 11/07/2015
Date Made Active in Reports: 12/16/2015
Number of Days to Update: 39

Source: Department of Environmental Quality
Telephone: 602-771-4345
Last EDR Contact: 01/11/2016
Next Scheduled EDR Contact: 04/25/2016
Data Release Frequency: Annually

AST 2: Aboveground Storage Tank Listing
A listing of aboveground storage tank site locations.

Date of Government Version: 10/06/2015
Date Data Arrived at EDR: 10/08/2015
Date Made Active in Reports: 11/03/2015
Number of Days to Update: 26

Source: Department of Environmental Quality
Telephone: 602-771-4380
Last EDR Contact: 12/14/2015
Next Scheduled EDR Contact: 03/28/2016
Data Release Frequency: Varies

AST: List of Aboveground Storage Tanks
Aboveground storage tanks that the Dept. of Building & Fire Safety have permitted.

Date of Government Version: 10/05/2015
Date Data Arrived at EDR: 10/08/2015
Date Made Active in Reports: 11/03/2015
Number of Days to Update: 26

Source: Department of Building & Fire Safety
Telephone: 602-364-1003
Last EDR Contact: 12/14/2015
Next Scheduled EDR Contact: 03/28/2016
Data Release Frequency: No Update Planned

INDIAN UST R1: Underground Storage Tanks on Indian Land
The Indian Underground Storage Tank (UST) database provides information about underground storage tanks on Indian land in EPA Region 1 (Connecticut, Maine, Massachusetts, New Hampshire, Rhode Island, Vermont and ten Tribal Nations).

Date of Government Version: 10/20/2015
Date Data Arrived at EDR: 10/29/2015
Date Made Active in Reports: 01/04/2016
Number of Days to Update: 67

Source: EPA, Region 1
Telephone: 617-918-1313
Last EDR Contact: 02/22/2016
Next Scheduled EDR Contact: 05/09/2016
Data Release Frequency: Varies

INDIAN UST R4: Underground Storage Tanks on Indian Land
The Indian Underground Storage Tank (UST) database provides information about underground storage tanks on Indian land in EPA Region 4 (Alabama, Florida, Georgia, Kentucky, Mississippi, North Carolina, South Carolina, Tennessee and Tribal Nations)

Date of Government Version: 11/24/2015
Date Data Arrived at EDR: 12/01/2015
Date Made Active in Reports: 01/04/2016
Number of Days to Update: 34

Source: EPA Region 4
Telephone: 404-562-9424
Last EDR Contact: 01/25/2016
Next Scheduled EDR Contact: 05/09/2016
Data Release Frequency: Semi-Annually

INDIAN UST R5: Underground Storage Tanks on Indian Land
The Indian Underground Storage Tank (UST) database provides information about underground storage tanks on Indian land in EPA Region 5 (Michigan, Minnesota and Wisconsin and Tribal Nations).

Date of Government Version: 11/05/2015
Date Data Arrived at EDR: 11/13/2015
Date Made Active in Reports: 01/04/2016
Number of Days to Update: 52

Source: EPA Region 5
Telephone: 312-886-6136
Last EDR Contact: 01/25/2016
Next Scheduled EDR Contact: 05/09/2016
Data Release Frequency: Varies

INDIAN UST R6: Underground Storage Tanks on Indian Land
The Indian Underground Storage Tank (UST) database provides information about underground storage tanks on Indian land in EPA Region 6 (Louisiana, Arkansas, Oklahoma, New Mexico, Texas and 65 Tribes).

Date of Government Version: 08/20/2015
Date Data Arrived at EDR: 10/30/2015
Date Made Active in Reports: 02/18/2016
Number of Days to Update: 111

Source: EPA Region 6
Telephone: 214-665-7591
Last EDR Contact: 01/25/2016
Next Scheduled EDR Contact: 05/09/2016
Data Release Frequency: Semi-Annually

INDIAN UST R7: Underground Storage Tanks on Indian Land
The Indian Underground Storage Tank (UST) database provides information about underground storage tanks on Indian land in EPA Region 7 (Iowa, Kansas, Missouri, Nebraska, and 9 Tribal Nations).

Date of Government Version: 09/23/2014
Date Data Arrived at EDR: 11/25/2014
Date Made Active in Reports: 01/29/2015
Number of Days to Update: 65

Source: EPA Region 7
Telephone: 913-551-7003
Last EDR Contact: 01/25/2016
Next Scheduled EDR Contact: 05/09/2016
Data Release Frequency: Varies

INDIAN UST R8: Underground Storage Tanks on Indian Land
The Indian Underground Storage Tank (UST) database provides information about underground storage tanks on Indian land in EPA Region 8 (Colorado, Montana, North Dakota, South Dakota, Utah, Wyoming and 27 Tribal Nations).

Date of Government Version: 10/13/2015
Date Data Arrived at EDR: 10/23/2015
Date Made Active in Reports: 02/18/2016
Number of Days to Update: 118

Source: EPA Region 8
Telephone: 303-312-6137
Last EDR Contact: 01/25/2016
Next Scheduled EDR Contact: 05/09/2016
Data Release Frequency: Quarterly

INDIAN UST R10: Underground Storage Tanks on Indian Land
The Indian Underground Storage Tank (UST) database provides information about underground storage tanks on Indian land in EPA Region 10 (Alaska, Idaho, Oregon, Washington, and Tribal Nations).

Date of Government Version: 01/07/2016
Date Data Arrived at EDR: 01/08/2016
Date Made Active in Reports: 02/18/2016
Number of Days to Update: 41

Source: EPA Region 10
Telephone: 206-553-2857
Last EDR Contact: 01/25/2016
Next Scheduled EDR Contact: 05/09/2016
Data Release Frequency: Quarterly

INDIAN UST R9: Underground Storage Tanks on Indian Land
The Indian Underground Storage Tank (UST) database provides information about underground storage tanks on Indian land in EPA Region 9 (Arizona, California, Hawaii, Nevada, the Pacific Islands, and Tribal Nations).

Date of Government Version: 12/14/2014
Date Data Arrived at EDR: 02/13/2015
Date Made Active in Reports: 03/13/2015
Number of Days to Update: 28

Source: EPA Region 9
Telephone: 415-972-3368
Last EDR Contact: 01/27/2016
Next Scheduled EDR Contact: 05/09/2016
Data Release Frequency: Quarterly

State and tribal institutional control / engineering control registries

AZURITE: Remediation and DEUR/VEMUR Tracking System
ADEQ maintains a repository listing sites remediated under programs administered by the department.

Date of Government Version: 10/07/2015
Date Data Arrived at EDR: 10/08/2015
Date Made Active in Reports: 11/03/2015
Number of Days to Update: 26

Source: Department of Environmental Quality
Telephone: 602-771-4397
Last EDR Contact: 12/17/2015
Next Scheduled EDR Contact: 04/04/2016
Data Release Frequency: Quarterly

AUL: DEUR Database
Activity and use limitations include both engineering controls and institutional controls. DEUR and VEMUR sites. DEUR: Declaration of Environmental Use Restriction. A restrictive land use covenant that is required when a property owner elects to use an institutional (i.e., administrative) control or engineering (i.e., physical) control as a means to meet remediation goals. The DEUR runs with and burdens the land, and requires maintenance of any institutional or engineering controls. VEMUR: Voluntary Environmental Mitigation Use Restriction. A restrictive land use covenant that, prior to July 18, 2000, was required when a property owner elected to remediate the property to non-residential uses. Effective July 18, 2000, the DEUR replaced the VEMUR as a restrictive use covenant.

Date of Government Version: 10/07/2015
Date Data Arrived at EDR: 10/08/2015
Date Made Active in Reports: 11/03/2015
Number of Days to Update: 26

Source: Department of Environmental Quality
Telephone: 602-771-4397
Last EDR Contact: 12/17/2015
Next Scheduled EDR Contact: 04/04/2016
Data Release Frequency: Varies

State and tribal voluntary cleanup sites

VCP: Voluntary Remediation Program Sites
Sites involved in the Voluntary Remediation Program.

Date of Government Version: 08/17/2015
Date Data Arrived at EDR: 08/25/2015
Date Made Active in Reports: 09/22/2015
Number of Days to Update: 28

Source: Department of Environmental Quality
Telephone: 602-771-4411
Last EDR Contact: 01/04/2016
Next Scheduled EDR Contact: 04/18/2016
Data Release Frequency: Varies

INDIAN VCP R7: Voluntary Cleanup Priority Lisitng
A listing of voluntary cleanup priority sites located on Indian Land located in Region 7.

Date of Government Version: 03/20/2008
Date Data Arrived at EDR: 04/22/2008
Date Made Active in Reports: 05/19/2008
Number of Days to Update: 27

Source: EPA, Region 7
Telephone: 913-551-7365
Last EDR Contact: 04/20/2009
Next Scheduled EDR Contact: 07/20/2009
Data Release Frequency: Varies

INDIAN VCP R1: Voluntary Cleanup Priority Listing
A listing of voluntary cleanup priority sites located on Indian Land located in Region 1.

Date of Government Version: 07/27/2015
Date Data Arrived at EDR: 09/29/2015
Date Made Active in Reports: 02/18/2016
Number of Days to Update: 142

Source: EPA, Region 1
Telephone: 617-918-1102
Last EDR Contact: 12/28/2015
Next Scheduled EDR Contact: 04/11/2016
Data Release Frequency: Varies

State and tribal Brownfields sites

BROWNFIELDS: Brownfields Tracking System
Information relating to Brownfields sites in Arizona.

Date of Government Version: 08/17/2015
Date Data Arrived at EDR: 08/25/2015
Date Made Active in Reports: 09/22/2015
Number of Days to Update: 28

Source: Department of Environmental Quality
Telephone: 602-771-4401
Last EDR Contact: 01/04/2016
Next Scheduled EDR Contact: 04/18/2016
Data Release Frequency: Varies

ADDITIONAL ENVIRONMENTAL RECORDS

Local Brownfield lists

US BROWNFIELDS: A Listing of Brownfields Sites

Brownfields are real property, the expansion, redevelopment, or reuse of which may be complicated by the presence or potential presence of a hazardous substance, pollutant, or contaminant. Cleaning up and reinvesting in these properties takes development pressures off of undeveloped, open land, and both improves and protects the environment. Assessment, Cleanup and Redevelopment Exchange System (ACRES) stores information reported by EPA Brownfields grant recipients on brownfields properties assessed or cleaned up with grant funding as well as information on Targeted Brownfields Assessments performed by EPA Regions. A listing of ACRES Brownfield sites is obtained from Cleanups in My Community. Cleanups in My Community provides information on Brownfields properties for which information is reported back to EPA, as well as areas served by Brownfields grant programs.

Date of Government Version: 12/22/2015	Source: Environmental Protection Agency
Date Data Arrived at EDR: 12/23/2015	Telephone: 202-566-2777
Date Made Active in Reports: 02/18/2016	Last EDR Contact: 12/21/2015
Number of Days to Update: 57	Next Scheduled EDR Contact: 04/04/2016
	Data Release Frequency: Semi-Annually

Local Lists of Landfill / Solid Waste Disposal Sites

SWTIRE: Solid Waste Tire Facilities

A waste tire "facility" means a solid waste facility at which waste tires are stored outdoors on any day.

Date of Government Version: 10/29/2015	Source: Department of Environmental Quality
Date Data Arrived at EDR: 12/08/2015	Telephone: 602-771-4132
Date Made Active in Reports: 12/16/2015	Last EDR Contact: 11/30/2015
Number of Days to Update: 8	Next Scheduled EDR Contact: 03/14/2016
	Data Release Frequency: Varies

INDIAN ODI: Report on the Status of Open Dumps on Indian Lands

Location of open dumps on Indian land.

Date of Government Version: 12/31/1998	Source: Environmental Protection Agency
Date Data Arrived at EDR: 12/03/2007	Telephone: 703-308-8245
Date Made Active in Reports: 01/24/2008	Last EDR Contact: 02/01/2016
Number of Days to Update: 52	Next Scheduled EDR Contact: 05/16/2016
	Data Release Frequency: Varies

DEBRIS REGION 9: Torres Martinez Reservation Illegal Dump Site Locations

A listing of illegal dump sites location on the Torres Martinez Indian Reservation located in eastern Riverside County and northern Imperial County, California.

Date of Government Version: 01/12/2009	Source: EPA, Region 9
Date Data Arrived at EDR: 05/07/2009	Telephone: 415-947-4219
Date Made Active in Reports: 09/21/2009	Last EDR Contact: 01/25/2016
Number of Days to Update: 137	Next Scheduled EDR Contact: 05/09/2016
	Data Release Frequency: No Update Planned

ODI: Open Dump Inventory

An open dump is defined as a disposal facility that does not comply with one or more of the Part 257 or Part 258 Subtitle D Criteria.

Date of Government Version: 06/30/1985	Source: Environmental Protection Agency
Date Data Arrived at EDR: 08/09/2004	Telephone: 800-424-9346
Date Made Active in Reports: 09/17/2004	Last EDR Contact: 06/09/2004
Number of Days to Update: 39	Next Scheduled EDR Contact: N/A
	Data Release Frequency: No Update Planned

Local Lists of Hazardous waste / Contaminated Sites

US HIST CDL: National Clandestine Laboratory Register

A listing of clandestine drug lab locations. The U.S. Department of Justice ("the Department") provides this web site as a public service. It contains addresses of some locations where law enforcement agencies reported they found chemicals or other items that indicated the presence of either clandestine drug laboratories or dumpsites. In most cases, the source of the entries is not the Department, and the Department has not verified the entry and does not guarantee its accuracy. Members of the public must verify the accuracy of all entries by, for example, contacting local law enforcement and local health departments.

Date of Government Version: 09/17/2015
Date Data Arrived at EDR: 12/04/2015
Date Made Active in Reports: 02/18/2016
Number of Days to Update: 76

Source: Drug Enforcement Administration
Telephone: 202-307-1000
Last EDR Contact: 08/31/2015
Next Scheduled EDR Contact: 12/14/2015
Data Release Frequency: No Update Planned

CDL: Clandestine Drug Labs

A listing of drug lab seizures in Arizona.

Date of Government Version: 05/28/2015
Date Data Arrived at EDR: 06/26/2015
Date Made Active in Reports: 07/07/2015
Number of Days to Update: 11

Source: Board of Technical Registration
Telephone: 602-364-4931
Last EDR Contact: 12/30/2015
Next Scheduled EDR Contact: 04/11/2016
Data Release Frequency: Varies

US CDL: Clandestine Drug Labs

A listing of clandestine drug lab locations. The U.S. Department of Justice ("the Department") provides this web site as a public service. It contains addresses of some locations where law enforcement agencies reported they found chemicals or other items that indicated the presence of either clandestine drug laboratories or dumpsites. In most cases, the source of the entries is not the Department, and the Department has not verified the entry and does not guarantee its accuracy. Members of the public must verify the accuracy of all entries by, for example, contacting local law enforcement and local health departments.

Date of Government Version: 09/17/2015
Date Data Arrived at EDR: 12/04/2015
Date Made Active in Reports: 02/18/2016
Number of Days to Update: 76

Source: Drug Enforcement Administration
Telephone: 202-307-1000
Last EDR Contact: 11/25/2015
Next Scheduled EDR Contact: 03/14/2016
Data Release Frequency: Quarterly

Local Land Records

LIENS 2: CERCLA Lien Information

A Federal CERCLA ('Superfund') lien can exist by operation of law at any site or property at which EPA has spent Superfund monies. These monies are spent to investigate and address releases and threatened releases of contamination. CERCLIS provides information as to the identity of these sites and properties.

Date of Government Version: 02/18/2014
Date Data Arrived at EDR: 03/18/2014
Date Made Active in Reports: 04/24/2014
Number of Days to Update: 37

Source: Environmental Protection Agency
Telephone: 202-564-6023
Last EDR Contact: 01/25/2016
Next Scheduled EDR Contact: 05/09/2016
Data Release Frequency: Varies

Records of Emergency Release Reports

HMIRS: Hazardous Materials Information Reporting System

Hazardous Materials Incident Report System. HMIRS contains hazardous material spill incidents reported to DOT.

Date of Government Version: 06/24/2015
Date Data Arrived at EDR: 06/26/2015
Date Made Active in Reports: 09/02/2015
Number of Days to Update: 68

Source: U.S. Department of Transportation
Telephone: 202-366-4555
Last EDR Contact: 12/30/2015
Next Scheduled EDR Contact: 04/11/2016
Data Release Frequency: Annually

SPILLS: Hazardous Material Logbook
Chemical spills and incidents referred to the Emergency Response Unit.

Date of Government Version: 11/15/2001
Date Data Arrived at EDR: 06/28/2007
Date Made Active in Reports: 07/24/2007
Number of Days to Update: 26

Source: Department of Environmental Quality
Telephone: 602-771-4153
Last EDR Contact: 11/24/2015
Next Scheduled EDR Contact: 03/14/2016
Data Release Frequency: Varies

SPILLS 90: SPILLS90 data from FirstSearch
Spills 90 includes those spill and release records available exclusively from FirstSearch databases. Typically, they may include chemical, oil and/or hazardous substance spills recorded after 1990. Duplicate records that are already included in EDR incident and release records are not included in Spills 90.

Date of Government Version: 12/11/2001
Date Data Arrived at EDR: 01/03/2013
Date Made Active in Reports: 02/11/2013
Number of Days to Update: 39

Source: FirstSearch
Telephone: N/A
Last EDR Contact: 01/03/2013
Next Scheduled EDR Contact: N/A
Data Release Frequency: No Update Planned

Other Ascertainable Records

RCRA NonGen / NLR: RCRA - Non Generators / No Longer Regulated
RCRAInfo is EPA's comprehensive information system, providing access to data supporting the Resource Conservation and Recovery Act (RCRA) of 1976 and the Hazardous and Solid Waste Amendments (HSWA) of 1984. The database includes selective information on sites which generate, transport, store, treat and/or dispose of hazardous waste as defined by the Resource Conservation and Recovery Act (RCRA). Non-Generators do not presently generate hazardous waste.

Date of Government Version: 06/09/2015
Date Data Arrived at EDR: 06/26/2015
Date Made Active in Reports: 09/16/2015
Number of Days to Update: 82

Source: Environmental Protection Agency
Telephone: (415) 495-8895
Last EDR Contact: 12/18/2015
Next Scheduled EDR Contact: 04/11/2016
Data Release Frequency: Varies

FUDS: Formerly Used Defense Sites
The listing includes locations of Formerly Used Defense Sites properties where the US Army Corps of Engineers is actively working or will take necessary cleanup actions.

Date of Government Version: 01/31/2015
Date Data Arrived at EDR: 07/08/2015
Date Made Active in Reports: 10/13/2015
Number of Days to Update: 97

Source: U.S. Army Corps of Engineers
Telephone: 202-528-4285
Last EDR Contact: 12/11/2015
Next Scheduled EDR Contact: 03/21/2016
Data Release Frequency: Varies

DOD: Department of Defense Sites
This data set consists of federally owned or administered lands, administered by the Department of Defense, that have any area equal to or greater than 640 acres of the United States, Puerto Rico, and the U.S. Virgin Islands.

Date of Government Version: 12/31/2005
Date Data Arrived at EDR: 11/10/2006
Date Made Active in Reports: 01/11/2007
Number of Days to Update: 62

Source: USGS
Telephone: 888-275-8747
Last EDR Contact: 01/15/2016
Next Scheduled EDR Contact: 04/25/2016
Data Release Frequency: Semi-Annually

FEDLAND: Federal and Indian Lands
Federally and Indian administrated lands of the United States. Lands included are administrated by: Army Corps of Engineers, Bureau of Reclamation, National Wild and Scenic River, National Wildlife Refuge, Public Domain Land, Wilderness, Wilderness Study Area, Wildlife Management Area, Bureau of Indian Affairs, Bureau of Land Management, Department of Justice, Forest Service, Fish and Wildlife Service, National Park Service.

Date of Government Version: 12/31/2005
Date Data Arrived at EDR: 02/06/2006
Date Made Active in Reports: 01/11/2007
Number of Days to Update: 339

Source: U.S. Geological Survey
Telephone: 888-275-8747
Last EDR Contact: 01/15/2016
Next Scheduled EDR Contact: 04/25/2016
Data Release Frequency: N/A

SCRD DRYCLEANERS: State Coalition for Remediation of Drycleaners Listing

The State Coalition for Remediation of Drycleaners was established in 1998, with support from the U.S. EPA Office of Superfund Remediation and Technology Innovation. It is comprised of representatives of states with established drycleaner remediation programs. Currently the member states are Alabama, Connecticut, Florida, Illinois, Kansas, Minnesota, Missouri, North Carolina, Oregon, South Carolina, Tennessee, Texas, and Wisconsin.

Date of Government Version: 03/07/2011
Date Data Arrived at EDR: 03/09/2011
Date Made Active in Reports: 05/02/2011
Number of Days to Update: 54

Source: Environmental Protection Agency
Telephone: 615-532-8599
Last EDR Contact: 02/19/2016
Next Scheduled EDR Contact: 05/30/2016
Data Release Frequency: Varies

US FIN ASSUR: Financial Assurance Information

All owners and operators of facilities that treat, store, or dispose of hazardous waste are required to provide proof that they will have sufficient funds to pay for the clean up, closure, and post-closure care of their facilities.

Date of Government Version: 09/01/2015
Date Data Arrived at EDR: 09/03/2015
Date Made Active in Reports: 11/03/2015
Number of Days to Update: 61

Source: Environmental Protection Agency
Telephone: 202-566-1917
Last EDR Contact: 02/16/2016
Next Scheduled EDR Contact: 05/30/2016
Data Release Frequency: Quarterly

EPA WATCH LIST: EPA WATCH LIST

EPA maintains a "Watch List" to facilitate dialogue between EPA, state and local environmental agencies on enforcement matters relating to facilities with alleged violations identified as either significant or high priority. Being on the Watch List does not mean that the facility has actually violated the law only that an investigation by EPA or a state or local environmental agency has led those organizations to allege that an unproven violation has in fact occurred. Being on the Watch List does not represent a higher level of concern regarding the alleged violations that were detected, but instead indicates cases requiring additional dialogue between EPA, state and local agencies - primarily because of the length of time the alleged violation has gone unaddressed or unresolved.

Date of Government Version: 08/30/2013
Date Data Arrived at EDR: 03/21/2014
Date Made Active in Reports: 06/17/2014
Number of Days to Update: 88

Source: Environmental Protection Agency
Telephone: 617-520-3000
Last EDR Contact: 02/09/2016
Next Scheduled EDR Contact: 05/23/2016
Data Release Frequency: Quarterly

2020 COR ACTION: 2020 Corrective Action Program List

The EPA has set ambitious goals for the RCRA Corrective Action program by creating the 2020 Corrective Action Universe. This RCRA cleanup baseline includes facilities expected to need corrective action. The 2020 universe contains a wide variety of sites. Some properties are heavily contaminated while others were contaminated but have since been cleaned up. Still others have not been fully investigated yet, and may require little or no remediation. Inclusion in the 2020 Universe does not necessarily imply failure on the part of a facility to meet its RCRA obligations.

Date of Government Version: 04/22/2013
Date Data Arrived at EDR: 03/03/2015
Date Made Active in Reports: 03/09/2015
Number of Days to Update: 6

Source: Environmental Protection Agency
Telephone: 703-308-4044
Last EDR Contact: 02/12/2016
Next Scheduled EDR Contact: 05/23/2016
Data Release Frequency: Varies

TSCA: Toxic Substances Control Act

Toxic Substances Control Act. TSCA identifies manufacturers and importers of chemical substances included on the TSCA Chemical Substance Inventory list. It includes data on the production volume of these substances by plant site.

Date of Government Version: 12/31/2012
Date Data Arrived at EDR: 01/15/2015
Date Made Active in Reports: 01/29/2015
Number of Days to Update: 14

Source: EPA
Telephone: 202-260-5521
Last EDR Contact: 12/23/2015
Next Scheduled EDR Contact: 04/04/2016
Data Release Frequency: Every 4 Years

TRIS: Toxic Chemical Release Inventory System

Toxic Release Inventory System. TRIS identifies facilities which release toxic chemicals to the air, water and land in reportable quantities under SARA Title III Section 313.

Date of Government Version: 12/31/2013
Date Data Arrived at EDR: 02/12/2015
Date Made Active in Reports: 06/02/2015
Number of Days to Update: 110

Source: EPA
Telephone: 202-566-0250
Last EDR Contact: 11/24/2015
Next Scheduled EDR Contact: 03/07/2016
Data Release Frequency: Annually

SSTS: Section 7 Tracking Systems

Section 7 of the Federal Insecticide, Fungicide and Rodenticide Act, as amended (92 Stat. 829) requires all registered pesticide-producing establishments to submit a report to the Environmental Protection Agency by March 1st each year. Each establishment must report the types and amounts of pesticides, active ingredients and devices being produced, and those having been produced and sold or distributed in the past year.

Date of Government Version: 12/31/2009
Date Data Arrived at EDR: 12/10/2010
Date Made Active in Reports: 02/25/2011
Number of Days to Update: 77

Source: EPA
Telephone: 202-564-4203
Last EDR Contact: 01/25/2016
Next Scheduled EDR Contact: 05/09/2016
Data Release Frequency: Annually

ROD: Records Of Decision

Record of Decision. ROD documents mandate a permanent remedy at an NPL (Superfund) site containing technical and health information to aid in the cleanup.

Date of Government Version: 11/25/2013
Date Data Arrived at EDR: 12/12/2013
Date Made Active in Reports: 02/24/2014
Number of Days to Update: 74

Source: EPA
Telephone: 703-416-0223
Last EDR Contact: 12/11/2015
Next Scheduled EDR Contact: 03/21/2016
Data Release Frequency: Annually

RMP: Risk Management Plans

When Congress passed the Clean Air Act Amendments of 1990, it required EPA to publish regulations and guidance for chemical accident prevention at facilities using extremely hazardous substances. The Risk Management Program Rule (RMP Rule) was written to implement Section 112(r) of these amendments. The rule, which built upon existing industry codes and standards, requires companies of all sizes that use certain flammable and toxic substances to develop a Risk Management Program, which includes a(n): Hazard assessment that details the potential effects of an accidental release, an accident history of the last five years, and an evaluation of worst-case and alternative accidental releases; Prevention program that includes safety precautions and maintenance, monitoring, and employee training measures; and Emergency response program that spells out emergency health care, employee training measures and procedures for informing the public and response agencies (e.g the fire department) should an accident occur.

Date of Government Version: 08/01/2015
Date Data Arrived at EDR: 08/26/2015
Date Made Active in Reports: 11/03/2015
Number of Days to Update: 69

Source: Environmental Protection Agency
Telephone: 202-564-8600
Last EDR Contact: 01/25/2016
Next Scheduled EDR Contact: 05/09/2016
Data Release Frequency: Varies

RAATS: RCRA Administrative Action Tracking System

RCRA Administration Action Tracking System. RAATS contains records based on enforcement actions issued under RCRA pertaining to major violators and includes administrative and civil actions brought by the EPA. For administration actions after September 30, 1995, data entry in the RAATS database was discontinued. EPA will retain a copy of the database for historical records. It was necessary to terminate RAATS because a decrease in agency resources made it impossible to continue to update the information contained in the database.

Date of Government Version: 04/17/1995
Date Data Arrived at EDR: 07/03/1995
Date Made Active in Reports: 08/07/1995
Number of Days to Update: 35

Source: EPA
Telephone: 202-564-4104
Last EDR Contact: 06/02/2008
Next Scheduled EDR Contact: 09/01/2008
Data Release Frequency: No Update Planned

PRP: Potentially Responsible Parties
A listing of verified Potentially Responsible Parties

Date of Government Version: 10/25/2013
Date Data Arrived at EDR: 10/17/2014
Date Made Active in Reports: 10/20/2014
Number of Days to Update: 3

Source: EPA
Telephone: 202-564-6023
Last EDR Contact: 02/12/2016
Next Scheduled EDR Contact: 05/23/2016
Data Release Frequency: Quarterly

PADS: PCB Activity Database System
PCB Activity Database. PADS Identifies generators, transporters, commercial storers and/or brokers and disposers of PCB's who are required to notify the EPA of such activities.

Date of Government Version: 07/01/2014
Date Data Arrived at EDR: 10/15/2014
Date Made Active in Reports: 11/17/2014
Number of Days to Update: 33

Source: EPA
Telephone: 202-566-0500
Last EDR Contact: 01/12/2016
Next Scheduled EDR Contact: 04/25/2016
Data Release Frequency: Annually

ICIS: Integrated Compliance Information System
The Integrated Compliance Information System (ICIS) supports the information needs of the national enforcement and compliance program as well as the unique needs of the National Pollutant Discharge Elimination System (NPDES) program.

Date of Government Version: 01/23/2015
Date Data Arrived at EDR: 02/06/2015
Date Made Active in Reports: 03/09/2015
Number of Days to Update: 31

Source: Environmental Protection Agency
Telephone: 202-564-5088
Last EDR Contact: 01/08/2016
Next Scheduled EDR Contact: 04/25/2016
Data Release Frequency: Quarterly

FTTS: FIFRA/ TSCA Tracking System - FIFRA (Federal Insecticide, Fungicide, & Rodenticide Act)/TSCA (Toxic Substances Control Act)
FTTS tracks administrative cases and pesticide enforcement actions and compliance activities related to FIFRA, TSCA and EPCRA (Emergency Planning and Community Right-to-Know Act). To maintain currency, EDR contacts the Agency on a quarterly basis.

Date of Government Version: 04/09/2009
Date Data Arrived at EDR: 04/16/2009
Date Made Active in Reports: 05/11/2009
Number of Days to Update: 25

Source: EPA/Office of Prevention, Pesticides and Toxic Substances
Telephone: 202-566-1667
Last EDR Contact: 02/22/2016
Next Scheduled EDR Contact: 06/06/2016
Data Release Frequency: Quarterly

FTTS INSP: FIFRA/ TSCA Tracking System - FIFRA (Federal Insecticide, Fungicide, & Rodenticide Act)/TSCA (Toxic Substances Control Act)
A listing of FIFRA/TSCA Tracking System (FTTS) inspections and enforcements.

Date of Government Version: 04/09/2009
Date Data Arrived at EDR: 04/16/2009
Date Made Active in Reports: 05/11/2009
Number of Days to Update: 25

Source: EPA
Telephone: 202-566-1667
Last EDR Contact: 02/22/2016
Next Scheduled EDR Contact: 06/06/2016
Data Release Frequency: Quarterly

MLTS: Material Licensing Tracking System
MLTS is maintained by the Nuclear Regulatory Commission and contains a list of approximately 8,100 sites which possess or use radioactive materials and which are subject to NRC licensing requirements. To maintain currency, EDR contacts the Agency on a quarterly basis.

Date of Government Version: 06/26/2015
Date Data Arrived at EDR: 07/10/2015
Date Made Active in Reports: 10/13/2015
Number of Days to Update: 95

Source: Nuclear Regulatory Commission
Telephone: 301-415-7169
Last EDR Contact: 02/08/2016
Next Scheduled EDR Contact: 05/23/2016
Data Release Frequency: Quarterly

COAL ASH DOE: Steam-Electric Plant Operation Data
A listing of power plants that store ash in surface ponds.

Date of Government Version: 12/31/2005
Date Data Arrived at EDR: 08/07/2009
Date Made Active in Reports: 10/22/2009
Number of Days to Update: 76

Source: Department of Energy
Telephone: 202-586-8719
Last EDR Contact: 01/13/2016
Next Scheduled EDR Contact: 04/25/2016
Data Release Frequency: Varies

COAL ASH EPA: Coal Combustion Residues Surface Impoundments List
A listing of coal combustion residues surface impoundments with high hazard potential ratings.

Date of Government Version: 07/01/2014
Date Data Arrived at EDR: 09/10/2014
Date Made Active in Reports: 10/20/2014
Number of Days to Update: 40

Source: Environmental Protection Agency
Telephone: N/A
Last EDR Contact: 12/11/2015
Next Scheduled EDR Contact: 03/21/2016
Data Release Frequency: Varies

PCB TRANSFORMER: PCB Transformer Registration Database
The database of PCB transformer registrations that includes all PCB registration submittals.

Date of Government Version: 02/01/2011
Date Data Arrived at EDR: 10/19/2011
Date Made Active in Reports: 01/10/2012
Number of Days to Update: 83

Source: Environmental Protection Agency
Telephone: 202-566-0517
Last EDR Contact: 01/29/2016
Next Scheduled EDR Contact: 05/09/2016
Data Release Frequency: Varies

RADINFO: Radiation Information Database
The Radiation Information Database (RADINFO) contains information about facilities that are regulated by U.S. Environmental Protection Agency (EPA) regulations for radiation and radioactivity.

Date of Government Version: 07/07/2015
Date Data Arrived at EDR: 07/09/2015
Date Made Active in Reports: 09/16/2015
Number of Days to Update: 69

Source: Environmental Protection Agency
Telephone: 202-343-9775
Last EDR Contact: 01/07/2016
Next Scheduled EDR Contact: 04/18/2016
Data Release Frequency: Quarterly

HIST FTTS: FIFRA/TSCA Tracking System Administrative Case Listing
A complete administrative case listing from the FIFRA/TSCA Tracking System (FTTS) for all ten EPA regions. The information was obtained from the National Compliance Database (NCDB). NCDB supports the implementation of FIFRA (Federal Insecticide, Fungicide, and Rodenticide Act) and TSCA (Toxic Substances Control Act). Some EPA regions are now closing out records. Because of that, and the fact that some EPA regions are not providing EPA Headquarters with updated records, it was decided to create a HIST FTTS database. It included records that may not be included in the newer FTTS database updates. This database is no longer updated.

Date of Government Version: 10/19/2006
Date Data Arrived at EDR: 03/01/2007
Date Made Active in Reports: 04/10/2007
Number of Days to Update: 40

Source: Environmental Protection Agency
Telephone: 202-564-2501
Last EDR Contact: 12/17/2007
Next Scheduled EDR Contact: 03/17/2008
Data Release Frequency: No Update Planned

HIST FTTS INSP: FIFRA/TSCA Tracking System Inspection & Enforcement Case Listing
A complete inspection and enforcement case listing from the FIFRA/TSCA Tracking System (FTTS) for all ten EPA regions. The information was obtained from the National Compliance Database (NCDB). NCDB supports the implementation of FIFRA (Federal Insecticide, Fungicide, and Rodenticide Act) and TSCA (Toxic Substances Control Act). Some EPA regions are now closing out records. Because of that, and the fact that some EPA regions are not providing EPA Headquarters with updated records, it was decided to create a HIST FTTS database. It included records that may not be included in the newer FTTS database updates. This database is no longer updated.

Date of Government Version: 10/19/2006
Date Data Arrived at EDR: 03/01/2007
Date Made Active in Reports: 04/10/2007
Number of Days to Update: 40

Source: Environmental Protection Agency
Telephone: 202-564-2501
Last EDR Contact: 12/17/2008
Next Scheduled EDR Contact: 03/17/2008
Data Release Frequency: No Update Planned

DOT OPS: Incident and Accident Data

Department of Transporation, Office of Pipeline Safety Incident and Accident data.

Date of Government Version: 07/31/2012
Date Data Arrived at EDR: 08/07/2012
Date Made Active in Reports: 09/18/2012
Number of Days to Update: 42

Source: Department of Transporation, Office of Pipeline Safety
Telephone: 202-366-4595
Last EDR Contact: 02/03/2016
Next Scheduled EDR Contact: 05/16/2016
Data Release Frequency: Varies

CONSENT: Superfund (CERCLA) Consent Decrees

Major legal settlements that establish responsibility and standards for cleanup at NPL (Superfund) sites. Released periodically by United States District Courts after settlement by parties to litigation matters.

Date of Government Version: 12/31/2014
Date Data Arrived at EDR: 04/17/2015
Date Made Active in Reports: 06/02/2015
Number of Days to Update: 46

Source: Department of Justice, Consent Decree Library
Telephone: Varies
Last EDR Contact: 12/23/2015
Next Scheduled EDR Contact: 04/11/2016
Data Release Frequency: Varies

BRS: Biennial Reporting System

The Biennial Reporting System is a national system administered by the EPA that collects data on the generation and management of hazardous waste. BRS captures detailed data from two groups: Large Quantity Generators (LQG) and Treatment, Storage, and Disposal Facilities.

Date of Government Version: 12/31/2013
Date Data Arrived at EDR: 02/24/2015
Date Made Active in Reports: 09/30/2015
Number of Days to Update: 218

Source: EPA/NTIS
Telephone: 800-424-9346
Last EDR Contact: 11/24/2015
Next Scheduled EDR Contact: 03/07/2016
Data Release Frequency: Biennially

INDIAN RESERV: Indian Reservations

This map layer portrays Indian administered lands of the United States that have any area equal to or greater than 640 acres.

Date of Government Version: 12/31/2005
Date Data Arrived at EDR: 12/08/2006
Date Made Active in Reports: 01/11/2007
Number of Days to Update: 34

Source: USGS
Telephone: 202-208-3710
Last EDR Contact: 01/15/2016
Next Scheduled EDR Contact: 04/25/2016
Data Release Frequency: Semi-Annually

FUSRAP: Formerly Utilized Sites Remedial Action Program

DOE established the Formerly Utilized Sites Remedial Action Program (FUSRAP) in 1974 to remediate sites where radioactive contamination remained from Manhattan Project and early U.S. Atomic Energy Commission (AEC) operations.

Date of Government Version: 11/23/2015
Date Data Arrived at EDR: 11/24/2015
Date Made Active in Reports: 02/18/2016
Number of Days to Update: 86

Source: Department of Energy
Telephone: 202-586-3559
Last EDR Contact: 02/08/2016
Next Scheduled EDR Contact: 05/23/2016
Data Release Frequency: Varies

UMTRA: Uranium Mill Tailings Sites

Uranium ore was mined by private companies for federal government use in national defense programs. When the mills shut down, large piles of the sand-like material (mill tailings) remain after uranium has been extracted from the ore. Levels of human exposure to radioactive materials from the piles are low; however, in some cases tailings were used as construction materials before the potential health hazards of the tailings were recognized.

Date of Government Version: 09/14/2010
Date Data Arrived at EDR: 10/07/2011
Date Made Active in Reports: 03/01/2012
Number of Days to Update: 146

Source: Department of Energy
Telephone: 505-845-0011
Last EDR Contact: 02/22/2016
Next Scheduled EDR Contact: 06/06/2016
Data Release Frequency: Varies

LEAD SMELTER 1: Lead Smelter Sites
A listing of former lead smelter site locations.

Date of Government Version: 11/25/2014
Date Data Arrived at EDR: 11/26/2014
Date Made Active in Reports: 01/29/2015
Number of Days to Update: 64

Source: Environmental Protection Agency
Telephone: 703-603-8787
Last EDR Contact: 01/26/2016
Next Scheduled EDR Contact: 04/18/2016
Data Release Frequency: Varies

LEAD SMELTER 2: Lead Smelter Sites
A list of several hundred sites in the U.S. where secondary lead smelting was done from 1931and 1964. These sites may pose a threat to public health through ingestion or inhalation of contaminated soil or dust

Date of Government Version: 04/05/2001
Date Data Arrived at EDR: 10/27/2010
Date Made Active in Reports: 12/02/2010
Number of Days to Update: 36

Source: American Journal of Public Health
Telephone: 703-305-6451
Last EDR Contact: 12/02/2009
Next Scheduled EDR Contact: N/A
Data Release Frequency: No Update Planned

US AIRS (AFS): Aerometric Information Retrieval System Facility Subsystem (AFS)
The database is a sub-system of Aerometric Information Retrieval System (AIRS). AFS contains compliance data on air pollution point sources regulated by the U.S. EPA and/or state and local air regulatory agencies. This information comes from source reports by various stationary sources of air pollution, such as electric power plants, steel mills, factories, and universities, and provides information about the air pollutants they produce. Action, air program, air program pollutant, and general level plant data. It is used to track emissions and compliance data from industrial plants.

Date of Government Version: 10/20/2015
Date Data Arrived at EDR: 10/27/2015
Date Made Active in Reports: 01/04/2016
Number of Days to Update: 69

Source: EPA
Telephone: 202-564-2496
Last EDR Contact: 12/22/2015
Next Scheduled EDR Contact: 04/11/2016
Data Release Frequency: Annually

US AIRS MINOR: Air Facility System Data
A listing of minor source facilities.

Date of Government Version: 10/20/2015
Date Data Arrived at EDR: 10/27/2015
Date Made Active in Reports: 01/04/2016
Number of Days to Update: 69

Source: EPA
Telephone: 202-564-2496
Last EDR Contact: 12/22/2015
Next Scheduled EDR Contact: 04/11/2016
Data Release Frequency: Annually

US MINES: Mines Master Index File
Contains all mine identification numbers issued for mines active or opened since 1971. The data also includes violation information.

Date of Government Version: 08/18/2015
Date Data Arrived at EDR: 09/01/2015
Date Made Active in Reports: 01/04/2016
Number of Days to Update: 125

Source: Department of Labor, Mine Safety and Health Administration
Telephone: 303-231-5959
Last EDR Contact: 12/03/2015
Next Scheduled EDR Contact: 03/14/2016
Data Release Frequency: Semi-Annually

US MINES 2: Ferrous and Nonferrous Metal Mines Database Listing
This map layer includes ferrous (ferrous metal mines are facilities that extract ferrous metals, such as iron ore or molybdenum) and nonferrous (Nonferrous metal mines are facilities that extract nonferrous metals, such as gold, silver, copper, zinc, and lead) metal mines in the United States.

Date of Government Version: 12/05/2005
Date Data Arrived at EDR: 02/29/2008
Date Made Active in Reports: 04/18/2008
Number of Days to Update: 49

Source: USGS
Telephone: 703-648-7709
Last EDR Contact: 12/04/2015
Next Scheduled EDR Contact: 03/14/2016
Data Release Frequency: Varies

US MINES 3: Active Mines & Mineral Plants Database Listing

Active Mines and Mineral Processing Plant operations for commodities monitored by the Minerals Information Team of the USGS.

Date of Government Version: 04/14/2011
Date Data Arrived at EDR: 06/08/2011
Date Made Active in Reports: 09/13/2011
Number of Days to Update: 97

Source: USGS
Telephone: 703-648-7709
Last EDR Contact: 12/04/2015
Next Scheduled EDR Contact: 03/14/2016
Data Release Frequency: Varies

FINDS: Facility Index System/Facility Registry System

Facility Index System. FINDS contains both facility information and 'pointers' to other sources that contain more detail. EDR includes the following FINDS databases in this report: PCS (Permit Compliance System), AIRS (Aerometric Information Retrieval System), DOCKET (Enforcement Docket used to manage and track information on civil judicial enforcement cases for all environmental statutes), FURS (Federal Underground Injection Control), C-DOCKET (Criminal Docket System used to track criminal enforcement actions for all environmental statutes), FFIS (Federal Facilities Information System), STATE (State Environmental Laws and Statutes), and PADS (PCB Activity Data System).

Date of Government Version: 07/20/2015
Date Data Arrived at EDR: 09/09/2015
Date Made Active in Reports: 11/03/2015
Number of Days to Update: 55

Source: EPA
Telephone: (415) 947-8000
Last EDR Contact: 12/10/2015
Next Scheduled EDR Contact: 03/21/2016
Data Release Frequency: Quarterly

AIRS: Arizona Airs Database

Arizona major (has the potential to emit over 100 tons of criteria pollutant) and minor (below 100 tons) sources.

Date of Government Version: 07/24/2015
Date Data Arrived at EDR: 07/27/2015
Date Made Active in Reports: 08/03/2015
Number of Days to Update: 7

Source: Department of Environmental Quality
Telephone: 602-771-2344
Last EDR Contact: 01/04/2016
Next Scheduled EDR Contact: 04/18/2016
Data Release Frequency: Semi-Annually

AQUIFER: Waste Water Treatment Facilities

Waste Water Treatment Facilities with APP (Aquifer Protection Permits.)

Date of Government Version: 12/07/2015
Date Data Arrived at EDR: 12/10/2015
Date Made Active in Reports: 12/16/2015
Number of Days to Update: 6

Source: Department of Environmental Quality
Telephone: 602-771-4623
Last EDR Contact: 02/16/2016
Next Scheduled EDR Contact: 05/30/2016
Data Release Frequency: Semi-Annually

DOD: Department of Defense Sites

These sites are federal facilities that are either being assessed for potential contamination, or have active remediation taking place on them.

Date of Government Version: 09/30/2015
Date Data Arrived at EDR: 11/30/2015
Date Made Active in Reports: 12/16/2015
Number of Days to Update: 16

Source: Department of Environmental Quality
Telephone: 602-771-4360
Last EDR Contact: 11/18/2015
Next Scheduled EDR Contact: 03/07/2016
Data Release Frequency: Annually

DRY WELLS: Drywell Registration

A drywell is a bored, drilled, or driven shaft or hole whose depth is greater than its width and is designed and constructed specifically for the disposal of storm water.

Date of Government Version: 12/07/2015
Date Data Arrived at EDR: 12/10/2015
Date Made Active in Reports: 12/16/2015
Number of Days to Update: 6

Source: Department of Environmental Quality
Telephone: 602-771-4686
Last EDR Contact: 02/22/2016
Next Scheduled EDR Contact: 06/06/2016
Data Release Frequency: Semi-Annually

DRYCLEANERS: Drycleaner Facility Listing
A listing of drycleaner facilities in Arizona.

Date of Government Version: 04/11/2014
Date Data Arrived at EDR: 04/15/2014
Date Made Active in Reports: 05/12/2014
Number of Days to Update: 27

Source: Department of Environmental Quality
Telephone: 602-771-4335
Last EDR Contact: 12/17/2015
Next Scheduled EDR Contact: 04/04/2016
Data Release Frequency: Varies

EMAP: All Places of Interest Listing
A listing of all places of interest to the Department of Environmental Quality, including air, waste and water sites.

Date of Government Version: 09/28/2015
Date Data Arrived at EDR: 09/30/2015
Date Made Active in Reports: 11/03/2015
Number of Days to Update: 34

Source: Department of Environmental Quality
Telephone: 602-771-4380
Last EDR Contact: 12/07/2015
Next Scheduled EDR Contact: 03/21/2016
Data Release Frequency: Varies

Financial Assurance 1: Financial Assurance Information Listing
Financial assurance information for ust sites.

Date of Government Version: 11/30/2015
Date Data Arrived at EDR: 12/03/2015
Date Made Active in Reports: 12/16/2015
Number of Days to Update: 13

Source: Department of Environmental Quality
Telephone: 602-771-4258
Last EDR Contact: 12/28/2015
Next Scheduled EDR Contact: 04/11/2016
Data Release Frequency: Varies

AZ MANIFEST: Manifest Information
Hazardous waste manifest information

Date of Government Version: 12/31/2014
Date Data Arrived at EDR: 07/15/2015
Date Made Active in Reports: 08/03/2015
Number of Days to Update: 19

Source: Department of Environmental Quality
Telephone: N/A
Last EDR Contact: 12/17/2015
Next Scheduled EDR Contact: 04/04/2016
Data Release Frequency: Annually

UIC: Underground Injection Control Wells
Underground injection control wells.

Date of Government Version: 08/02/2012
Date Data Arrived at EDR: 08/07/2012
Date Made Active in Reports: 08/31/2012
Number of Days to Update: 24

Source: Arizona Geological Survey
Telephone: 520-770-3500
Last EDR Contact: 02/01/2016
Next Scheduled EDR Contact: 05/16/2016
Data Release Frequency: Varies

WWFAC: Waste Water Treatment Facilities
Statewide list of waste water treatment facilities.

Date of Government Version: 07/09/2012
Date Data Arrived at EDR: 07/23/2012
Date Made Active in Reports: 09/06/2012
Number of Days to Update: 45

Source: Department of Environmental Quality
Telephone: 602-771-4623
Last EDR Contact: 01/25/2016
Next Scheduled EDR Contact: 05/09/2016
Data Release Frequency: Varies

FUELS PROGRAM: EPA Fuels Program Registered Listing

This listing includes facilities that are registered under the Part 80 (Code of Federal Regulations) EPA Fuels Programs. All companies now are required to submit new and updated registrations.

Date of Government Version: 11/23/2015
Date Data Arrived at EDR: 11/24/2015
Date Made Active in Reports: 02/18/2016
Number of Days to Update: 86

Source: EPA
Telephone: 800-385-6164
Last EDR Contact: 11/24/2015
Next Scheduled EDR Contact: 03/07/2016
Data Release Frequency: Quarterly

ECHO: Enforcement & Compliance History Information

ECHO provides integrated compliance and enforcement information for about 800,000 regulated facilities nationwide.

Date of Government Version: 09/20/2015
Date Data Arrived at EDR: 09/23/2015
Date Made Active in Reports: 01/04/2016
Number of Days to Update: 103

Source: Environmental Protection Agency
Telephone: 202-564-2280
Last EDR Contact: 12/21/2015
Next Scheduled EDR Contact: 04/04/2016
Data Release Frequency: Quarterly

EDR HIGH RISK HISTORICAL RECORDS

EDR Exclusive Records

EDR MGP: EDR Proprietary Manufactured Gas Plants

The EDR Proprietary Manufactured Gas Plant Database includes records of coal gas plants (manufactured gas plants) compiled by EDR's researchers. Manufactured gas sites were used in the United States from the 1800's to 1950's to produce a gas that could be distributed and used as fuel. These plants used whale oil, rosin, coal, or a mixture of coal, oil, and water that also produced a significant amount of waste. Many of the byproducts of the gas production, such as coal tar (oily waste containing volatile and non-volatile chemicals), sludges, oils and other compounds are potentially hazardous to human health and the environment. The byproduct from this process was frequently disposed of directly at the plant site and can remain or spread slowly, serving as a continuous source of soil and groundwater contamination.

Date of Government Version: N/A
Date Data Arrived at EDR: N/A
Date Made Active in Reports: N/A
Number of Days to Update: N/A

Source: EDR, Inc.
Telephone: N/A
Last EDR Contact: N/A
Next Scheduled EDR Contact: N/A
Data Release Frequency: No Update Planned

EDR Hist Auto: EDR Exclusive Historic Gas Stations

EDR has searched selected national collections of business directories and has collected listings of potential gas station/filling station/service station sites that were available to EDR researchers. EDR's review was limited to those categories of sources that might, in EDR's opinion, include gas station/filling station/service station establishments. The categories reviewed included, but were not limited to gas, gas station, gasoline station, filling station, auto, automobile repair, auto service station, service station, etc. This database falls within a category of information EDR classifies as "High Risk Historical Records", or HRHR. EDR's HRHR effort presents unique and sometimes proprietary data about past sites and operations that typically create environmental concerns, but may not show up in current government records searches.

Date of Government Version: N/A
Date Data Arrived at EDR: N/A
Date Made Active in Reports: N/A
Number of Days to Update: N/A

Source: EDR, Inc.
Telephone: N/A
Last EDR Contact: N/A
Next Scheduled EDR Contact: N/A
Data Release Frequency: Varies

EDR Hist Cleaner: EDR Exclusive Historic Dry Cleaners

EDR has searched selected national collections of business directories and has collected listings of potential dry cleaner sites that were available to EDR researchers. EDR's review was limited to those categories of sources that might, in EDR's opinion, include dry cleaning establishments. The categories reviewed included, but were not limited to dry cleaners, cleaners, laundry, laundromat, cleaning/laundry, wash & dry etc. This database falls within a category of information EDR classifies as "High Risk Historical Records", or HRHR. EDR's HRHR effort presents unique and sometimes proprietary data about past sites and operations that typically create environmental concerns, but may not show up in current government records searches.

Date of Government Version: N/A
Date Data Arrived at EDR: N/A
Date Made Active in Reports: N/A
Number of Days to Update: N/A

Source: EDR, Inc.
Telephone: N/A
Last EDR Contact: N/A
Next Scheduled EDR Contact: N/A
Data Release Frequency: Varies

EDR RECOVERED GOVERNMENT ARCHIVES

Exclusive Recovered Govt. Archives

RGA HWS: Recovered Government Archive State Hazardous Waste Facilities List
The EDR Recovered Government Archive State Hazardous Waste database provides a list of SHWS incidents derived from historical databases and includes many records that no longer appear in current government lists. Compiled from Records formerly available from the Department of Environmental Quality in Arizona.

Date of Government Version: N/A
Date Data Arrived at EDR: 07/01/2013
Date Made Active in Reports: 01/02/2014
Number of Days to Update: 185

Source: Department of Environmental Quality
Telephone: N/A
Last EDR Contact: 06/01/2012
Next Scheduled EDR Contact: N/A
Data Release Frequency: Varies

RGA LF: Recovered Government Archive Solid Waste Facilities List
The EDR Recovered Government Archive Landfill database provides a list of landfills derived from historical databases and includes many records that no longer appear in current government lists. Compiled from Records formerly available from the Department of Environmental Quality in Arizona.

Date of Government Version: N/A
Date Data Arrived at EDR: 07/01/2013
Date Made Active in Reports: 01/15/2014
Number of Days to Update: 198

Source: Department of Environmental Quality
Telephone: N/A
Last EDR Contact: 06/01/2012
Next Scheduled EDR Contact: N/A
Data Release Frequency: Varies

RGA LUST: Recovered Government Archive Leaking Underground Storage Tank
The EDR Recovered Government Archive Leaking Underground Storage Tank database provides a list of LUST incidents derived from historical databases and includes many records that no longer appear in current government lists. Compiled from Records formerly available from the Department of Environmental Quality in Arizona.

Date of Government Version: N/A
Date Data Arrived at EDR: 07/01/2013
Date Made Active in Reports: 01/02/2014
Number of Days to Update: 185

Source: Department of Environmental Quality
Telephone: N/A
Last EDR Contact: 06/01/2012
Next Scheduled EDR Contact: N/A
Data Release Frequency: Varies

OTHER DATABASE(S)

Depending on the geographic area covered by this report, the data provided in these specialty databases may or may not be complete. For example, the existence of wetlands information data in a specific report does not mean that all wetlands in the area covered by the report are included. Moreover, the absence of any reported wetlands information does not necessarily mean that wetlands do not exist in the area covered by the report.

CT MANIFEST: Hazardous Waste Manifest Data
Facility and manifest data. Manifest is a document that lists and tracks hazardous waste from the generator through transporters to a tsd facility.

Date of Government Version: 07/30/2013
Date Data Arrived at EDR: 08/19/2013
Date Made Active in Reports: 10/03/2013
Number of Days to Update: 45

Source: Department of Energy & Environmental Protection
Telephone: 860-424-3375
Last EDR Contact: 02/18/2016
Next Scheduled EDR Contact: 05/30/2016
Data Release Frequency: No Update Planned

NY MANIFEST: Facility and Manifest Data
Manifest is a document that lists and tracks hazardous waste from the generator through transporters to a TSD facility.

Date of Government Version: 11/02/2015
Date Data Arrived at EDR: 11/08/2015
Date Made Active in Reports: 12/09/2015
Number of Days to Update: 31

Source: Department of Environmental Conservation
Telephone: 518-402-8651
Last EDR Contact: 02/03/2016
Next Scheduled EDR Contact: 05/16/2016
Data Release Frequency: Annually

RI MANIFEST: Manifest information
Hazardous waste manifest information

Date of Government Version: 12/31/2013
Date Data Arrived at EDR: 06/19/2015
Date Made Active in Reports: 07/15/2015
Number of Days to Update: 26

Source: Department of Environmental Management
Telephone: 401-222-2797
Last EDR Contact: 02/22/2016
Next Scheduled EDR Contact: 06/06/2016
Data Release Frequency: Annually

WI MANIFEST: Manifest Information
Hazardous waste manifest information.

Date of Government Version: 12/31/2014
Date Data Arrived at EDR: 03/19/2015
Date Made Active in Reports: 04/07/2015
Number of Days to Update: 19

Source: Department of Natural Resources
Telephone: N/A
Last EDR Contact: 12/09/2015
Next Scheduled EDR Contact: 03/28/2016
Data Release Frequency: Annually

Oil/Gas Pipelines
Source: PennWell Corporation
Petroleum Bundle (Crude Oil, Refined Products, Petrochemicals, Gas Liquids (LPG/NGL), and Specialty Gases (Miscellaneous)) N = Natural Gas Bundle (Natural Gas, Gas Liquids (LPG/NGL), and Specialty Gases (Miscellaneous)). This map includes information copyrighted by PennWell Corporation. This information is provided on a best effort basis and PennWell Corporation does not guarantee its accuracy nor warrant its fitness for any particular purpose. Such information has been reprinted with the permission of PennWell.

Electric Power Transmission Line Data
Source: PennWell Corporation
This map includes information copyrighted by PennWell Corporation. This information is provided on a best effort basis and PennWell Corporation does not guarantee its accuracy nor warrant its fitness for any particular purpose. Such information has been reprinted with the permission of PennWell.

Sensitive Receptors: There are individuals deemed sensitive receptors due to their fragile immune systems and special sensitivity to environmental discharges. These sensitive receptors typically include the elderly, the sick, and children. While the location of all sensitive receptors cannot be determined, EDR indicates those buildings and facilities - schools, daycares, hospitals, medical centers, and nursing homes - where individuals who are sensitive receptors are likely to be located.

AHA Hospitals:
Source: American Hospital Association, Inc.
Telephone: 312-280-5991
The database includes a listing of hospitals based on the American Hospital Association's annual survey of hospitals.

Medical Centers: Provider of Services Listing
Source: Centers for Medicare & Medicaid Services
Telephone: 410-786-3000
A listing of hospitals with Medicare provider number, produced by Centers of Medicare & Medicaid Services, a federal agency within the U.S. Department of Health and Human Services.

Nursing Homes
Source: National Institutes of Health
Telephone: 301-594-6248
Information on Medicare and Medicaid certified nursing homes in the United States.

Public Schools
Source: National Center for Education Statistics
Telephone: 202-502-7300
The National Center for Education Statistics' primary database on elementary and secondary public education in the United States. It is a comprehensive, annual, national statistical database of all public elementary and secondary schools and school districts, which contains data that are comparable across all states.

Private Schools
Source: National Center for Education Statistics
Telephone: 202-502-7300
The National Center for Education Statistics' primary database on private school locations in the United States.
Daycare Centers: Child Care Facilities & Group Homes
Source: Department of Health Services
Telephone: 602-674-4220

Flood Zone Data: This data, available in select counties across the country, was obtained by EDR in 2003 & 2011 from the Federal Emergency Management Agency (FEMA). Data depicts 100-year and 500-year flood zones as defined by FEMA.

NWI: National Wetlands Inventory. This data, available in select counties across the country, was obtained by EDR in 2002, 2005 and 2010 from the U.S. Fish and Wildlife Service.

State Wetlands Data: Riparian Vegetation Associated with Perennial Waters
Source: State Land Department
Telephone: 602-542-4094

Current USGS 7.5 Minute Topographic Map
Source: U.S. Geological Survey

STREET AND ADDRESS INFORMATION

© 2015 TomTom North America, Inc. All rights reserved. This material is proprietary and the subject of copyright protection and other intellectual property rights owned by or licensed to Tele Atlas North America, Inc. The use of this material is subject to the terms of a license agreement. You will be held liable for any unauthorized copying or disclosure of this material.

APPENDIX D

AGENCY DOCUMENTATION

CITY OF PHOENIX, ARIZONA — PUBLIC WORKS DEPARTMENT

DIVISION OF BUILDING INSPECTIONS

3RD FLOOR MUNICIPAL BUILDING

251 W. WASHINGTON

VALIDATE ABOVE

PERMIT

PERMIT NO. 6- 14102

[X] ELECTRICAL — PH. 262-6491

[ ] PLUMBING — PH. 262-6485

[ ] MECHANICAL — PH. 262-6474

PROJECT STREET ADDRESS (SAME AS BLDG. PERMIT): 8930 N. 3rd St.

DATE ISSUED: 2-24-66

FEE: $ 4.20

JOB LOCATION (ADDRESS, BLDG. NO., APT. NO., ETC. IF OTHER THAN ABOVE)

BUILDING PERMIT NUMBER: E-01381

JOB NAME: Helen Kuether

EXISTING PERMIT NUMBER:

PERMIT ISSUED TO (NAME AND ADDRESS):

Phil's Electrical Service 61950
1025 E. Keim Dr.
Phoenix, Arizona 85014

	DATE	BY
FINAL ROUGH	3-1-66	L.C.T.
FINAL INSPECTION	3-22-66	L.C.T.
CLEARANCE NO. 17060	3-22-66	L.C.T.

REMARKS

NOTE

1. The issuance of this permit shall not be considered as an adoption by the Bldg Official of the plans or specifications, if thereafter it can be shown that any part of the work is in conflict with any portion of the City ordinances.
2. The work must be done in conformity with the laws of the City of Phoenix and the State of Arizona.
3. This permit is void if work has not started within sixty (60) days from date of issue.

SUPERINTENDENT OF BUILDING INSPECTIONS

BY dm

DISTRIBUTION
WHITE—INSPR. (FILE)
YELLOW—PERMITTEE
GREEN—OFFICE
BLUE—AUD. (PERMITTEE)
PINK—COPY ON PREMISES

160-130
REV. 1-63

INSPECTION RECORD

USE SECTION MANUAL FOR INSTRUCTIONS PERTAINING TO THIS RECORD.

6-12831

1st - 19h - 2 - 11-4-65

2nd - 19h - 2 - 11-5-66

Report Shuler 2-28-66

CITY OF PHOENIX, ARIZONA — PUBLIC WORKS DEPARTMENT

DIVISION OF BUILDING INSPECTIONS

3RD FLOOR MUNICIPAL BUILDING

251 W. WASHINGTON

VALIDATE ABOVE

PERMIT

☐ ELECTRICAL ☒ PLUMBING ☐ MECHANICAL

PH. 262-6491 PH. 262-6485 PH. 262-6474

PERMIT NO. 6- 12831

PROJECT STREET ADDRESS (SAME AS BLDG. PERMIT): 8930 N. 3 Street

DATE ISSUED: 2-10-66

FEE: $ 10.00

JOB LOCATION (ADDRESS, BLDG. NO., APT. NO., ETC. IF OTHER THAN ABOVE):

BUILDING PERMIT NUMBER: E-01381

JOB NAME: Moran Const.

EXISTING PERMIT NUMBER:

PERMIT ISSUED TO (NAME AND ADDRESS): Acme Plbg. Service 3000
1111 E. Townley Ave.
Phoenix, Arizona 85020

	DATE	BY
FINAL ROUGH		
FINAL INSPECTION	3-24-66	[illegible]
CLEARANCE NO.		

REMARKS: Plbg. - Gas

C-19831

SUPERINTENDENT OF BUILDING INSPECTIONS

BY de

NOTE

1. The issuance of this permit shall not be considered as an adoption by the Bldg. Official of the plans or specifications, if thereafter it can be shown that any part of the work is in conflict with any portion of the City ordinances.
2. The work must be done in conformity with the laws of the City of Phoenix and the State of Arizona.
3. This permit is void if work has not started within sixty (60) days from date of issue.

over

DISTRIBUTION
WHITE—INSP. (FILE)
YELLOW—PERMITTEE
GREEN—OFFICE
BLUE—AUD. (PERMITTEE)
PINK—POST ON PREMISES

126-100
REV. 1-65

E015

RECORD OF INSPECTIONS

NO.	INSPECTION	REMARKS	DATE
1	FOOTINGS		
2.	FRAMING	O.K.	2-28-66
3	COMPLETED CONSTRUCTION		

APPROVAL DATE

2 - 2 [illegible]

SIGNATURE OF APPROVING INSPECTOR

[illegible]

CITY OF PHOENIX, ARIZONA
DIVISION OF BUILDING INSPECTIONS
3rd Floor Municipal Building
251 W. Washington 262-6477

VOID UNLESS VALIDATED ABOVE.

ck-

BUILDING PERMIT

DATE ISSUED: 2/8/66

PERMIT NO.: E 01381

PROJECT STREET ADDRESS: 8936 North 3rd Street

JOB LOCATION ADDRESS, BLDG. NO., APT. NO., ETC. IF OTHER THAN PROJECT ADDRESS:

LOT	BLOCK	SUBDIVISION
8 & 10, 12, 14, & 16	"D"	Sunnyslope

OWNED BY	CENSUS TRACT	ZONE	DWELLING UNITS	CLASS STRUCTURE	OCCUPANCY	PUBLIC	STORIES	AREA/SQ. FT.
Helen Kuether	1053	C-3	-0-	25	Res.	-0-	1	600

CONSTRUCTION TO BE DONE BY	TYPE OF CONSTRUCTION	PROBABLE COMPL. PROG. DATE	COST OF CONSTRUCTION	FEE
Moran Construction Co.	IIIc	4/66	$1600	$ 8.00

DESCRIPTION OF BUILDING APPURTENANCES:

REMODEL LAUNDRY BATH BUILDING FOR TRAILER PARK.

I/we understand the following:

1. Permission to occupy any street, sidewalk, alley or public right-of-way must be obtained from the Division of Engineering. If such permission is granted, I/we agree to promptly carry out all laws governing same, and to hold the City harmless from any costs, damages, or claims whatsoever, arising out of, or as a result of said occupancy.
2. The issuance of this permit shall not be considered as an adoption by the Building Inspector of the plans and specifications, if thereafter it can be shown that any part of the work is in conflict with any portion of the City ordinances.
3. The work must be done in conformity with the laws of the City of Phoenix, and the State of Arizona.
4. If work has not commenced within 60 days from the date of this permit, or if operations are suspended for 60 days or more, this permit shall become null and void.
5. The following permits are also required:

☒ Electrical ☒ Plumbing ☒ Mechanical

Bernard L Moran
SIGNATURE OF APPLICANT—OWNER, ARCHITECT, CONTRACTOR

DISTRIBUTION:

WHITE—INSP-NUMERIC
BLUE—AUDITOR ASSESSOR/COUNTY
YELLOW—PERMITEE
GREEN—BLDG. INSP.
PINK—REFERENCE
ORANGE—POST ON PREMISES

SUPERINTENDENT OF BUILDING INSPECTIONS

Muth

E01381

126-200 REV. 10-6

D 11674

RECORD OF INSPECTIONS

NO.	INSPECTION	REMARKS	DATE
1.	FOOTINGS		
2.	FRAMING		
3.	COMPLETED CONSTRUCTION	O.K.	1-14-66

APPROVAL DATE

SIGNATURE OF APPROVING INSPECTOR

CITY OF PHOENIX, ARIZONA
DIVISION OF BUILDING INSPECTIONS
3rd Floor Municipal Building
251 W. Washington 262-6477

DEC -6-65 PAID 01 025 M

VOID UNLESS VALIDATED ABOVE

ck-at **BUILDING PERMIT**

DATE ISSUED	PERMIT NO.
12/3/65	D 11679

PROJECT STREET ADDRESS: 8930 N. 3rd St.

JOB LOCATION ADDRESS, BLDG. NO., APT. NO., ETC. IF OTHER THAN ABOVE ADDRESS:

LOT	BLOCK	SUBDIVISION
10	D	Sunnyslope

OWNED BY	CENSUS TRACT	ZONE	DWELLING UNITS	CLASS STRUCTURE	OCCUPANCY	PUBLIC	STORIES	AREA/SQ. FT.
Mrs. H.C. Kuether	1053	C-3	0	36	res	0	-	-

CONSTRUCTION TO BE DONE BY	TYPE OF CONSTRUCTION	PROBABLE COMPLETION DATE	COST OF CONSTRUCTION	FEE
American Fence Co.	fence	12/65	$ 297	$ 3.00

DESCRIPTION OF BUILDING APPURTENANCES:
163' of C/L fence 60" high

I/we understand the following:

1. Permission to occupy any street, sidewalk, alley or public right-of-way must be obtained from the Division of Engineering. If such permission is granted, I/we agree to promptly carry out all laws governing same, and to hold the City harmless from any costs, damages, or claims whatsoever, arising out of, or as a result of said occupancy.
2. The issuance of this permit shall not be considered as an adoption by the Building Inspector of the plans and specifications, if thereafter it can be shown that any part of the work is in conflict with any portion of the City ordinances.
3. The work must be done in conformity with the laws of the City of Phoenix, and the State of Arizona.
4. If work has not commenced within 60 days from the date of this permit, or if operations are suspended for 60 days or more, this permit shall become null and void.
5. The following permits are also required: ☐ Electrical ☐ Plumbing ☐ Mechanical

American Fence Homes
SIGNATURE OF APPLICANT—OWNER, ARCHITECT, CONTRACTOR

DISTRIBUTION:
WHITE—INSP-NUMERIC
BLUE—AUDITOR ASSESSOR/COUNTY
YELLOW—PERMITEE
GREEN—BLDG. INSP.
PINK—REFERENCE
ORANGE—POST ON PREMISES

SUPERINTENDENT OF BUILDING INSPECTIONS
BY Hawks

RECORD OF INSPECTIONS

owner

128-200 REV. 10-65

KD10811

RECORD OF INSPECTIONS

NO.	INSPECTION	REMARKS	DATE
	FOOTINGS		
2.	FRAMING		
3.	COMPLETED CONSTRUCTION	CHAIN LINK FENCE ON SIDE OF INSTITUT PARK...	12-3-65

AMERICAN FENCE CO.

MILE FENCE	11\25	500	3.00				
MR. H.C. KNEPNER	1023	C-3	-0-	30	MAR.	-0-	-
8.10. 15. 14. 16	20			SHUNGAYOPE			
8830 NORTH 3RD STREET, SHUNGAYOPE							
CK-88	BUILDING PERMIT	11\5\65				D 10811	

12-3-65

APPROVAL DATE

SIGNATURE OF APPROVING INSPECTOR

DIVISION OF BUILDING INSPECTIONS
CITY OF PHOENIX, ARIZONA

CITY OF PHOENIX, ARIZONA
DIVISION OF BUILDING INSPECTIONS
3rd Floor Municipal Building
251 W. Washington 262-6477

VOID UNLESS VALIDATED ABOVE

ck-aa **BUILDING PERMIT**

DATE ISSUED: 11/5/65

PERMIT NO.: D 10811

PROJECT STREET ADDRESS AND LOCATION (ADDR. NO., BLDG. NO., APT. NO., ETC. IF OTHER THAN PROJECT ADDRESS): 8930 North 3rd Street, Sunnyslope

LOT	BLOCK	SUBDIVISION
8,10, 12, 14, 16	D8	Sunnyslope

OWNED BY	CENSUS TRACT	ZONE	DWELLING UNITS	CLASS STRUCTURE	OCCUPANCY	PUBLIC	STORIES	AREA/SQ. FT.
Mrs. H.C. Kuether	1053	C-3	-0-	36	Res.	-0-	-	-

CONSTRUCTION TO BE DONE BY	TYPE OF CONSTRUCTION	PROBABLE COMPLETION DATE	COST OF CONSTRUCTION	FEE
American Fence Co.	Wire Fence	11/65	$ 200	$ 3.00

DESCRIPTION OF BUILDING APPURTENANCES:

125' of 5ft. Chain Link Fence on side of Trailer Park...

I/we understand the following:

1. Permission to occupy any street, sidewalk, alley or public right-of-way must be obtained from the Division of Engineering. If such permi granted, I/we agree to promptly carry out all laws governing same, and to hold the City harmless from any costs, damages, or claims wh arising out of, or as a result of said occupancy.
2. The issuance of this permit shall not be considered as an adoption by the Building Inspector of the plans and specifications, if ther be shown that any part of the work is in conflict with any portion of the City ordinances.
3. The work must be done in conformity with the laws of the City of Phoenix, and the State of Arizona.
4. If work has not commenced within 60 days from the date of this permit, or if operations are suspended for 30 days or more, this permit null and void.
5. The following permits are also required: ☐ Electrical ☐ Plumbing ☐ Mechanical

American Fence Co. - Kip Kuether
SIGNATURE OF APPLICANT—OWNER, ARCHITECT, CONTRACTOR

SUPERINTENDENT OF BUILDING INSPECTIONS

BY Furcini

DISTRIBUTION:
WHITE—INSP-NUMERIC
BLUE—AUDITOR / COUNTY ASSESSOR
YELLOW—PERMITEE
GREEN—BLDG. INSP.
PINK—REFERENCE
ORANGE—POST ON PREMISES

over

*26-100 REV. 10-65

PERMIT

CITY OF PHOENIX, ARIZONA

DIVISION OF BUILDING INSPECTIONS

STREET NUMBER: A2-8930 N. 32nd St.

DATE: 5-1-64

PERMIT NUMBER: J 13292

OWNER: H. Hucher

CONTRACTOR: Jewitt Mailey Serv.

ELECTRICAL PERMIT					PLUMBING PERMIT					MECHANICAL PERMIT			
PERMIT		2.00			PERMIT		2.00			NO. UNITS	SIZE	TYPE	FEE
OUTLETS COMPLETE		.20			TOILETS		1.00			REFRIGERATION			
OUTLETS ROUGH		.15			LAVATORIES		1.00			Clearance Not Required			
OUTLETS FINISH		.05			BATH TUBS		1.00						
MOTORS-GEN. 1 H.P. OR LESS		1.00			SINKS		1.00			FURNACES			
1½-5 H.P.		1.50			WASH TUBS		1.00						
6-10 H.P.		1.75			URINALS		1.00						
11-15 H.P.		2.00			WATER		2.00			BOILER OR PRESSURE VESSEL			
16-20 H.P.		2.50			SEWER		2.50						
EACH 10 H.P. OVER 20		.50			SPRINKLER SYSTEM		2.50			ELEVATOR OR ESCALATOR			
					REINSPEC.		2.00						
					ADD FEE		TOTAL			ADD FEE		TOTAL	
SERVICE OR METER LOOP					GAS PERMIT					INSPECTIONS			
RANGES 1-10 Kw		2.00			PERMIT AND ONE OUTLET		2.00	2	=	O.K. 5-4-64 A.T.D.			
SIGNS-660 WATTS OR LESS		5.00			RANGE		.50						
Add. 660 Watts or Parts Thereof		1.00			WATER HEATER		.50	.50					
Outlets Comp. Und. 18" Spacing		.10			UNIT HEATER		.50						
SWITCHES		.20			FURNACE		.50	.50					
RECEPTS.		.20											
ADD FEE		TOTAL			ADD FEE		TOTAL		=				

ADM 1 REVISED 3-59

6 46472

ROUGH INSPECTION:	FINAL INSPECTION:
2nd main line connection has passed all other mains. Cont'd OK 5-21-62 RMR	CLEARANCE ISSUED:

PERMIT

CITY OF PHOENIX, ARIZONA

DIVISION OF BUILDING INSPECTIONS

STREET NUMBER: 8930 N. 3rd St.

DATE: 5-3-62

PERMIT NUMBER: G 46473

OWNER: Kuether

CONTRACTOR: Beall's Bldg

ELECTRICAL PERMIT							
PERMIT		2.00					
OUTLETS COMPLETE		.20					
OUTLETS ROUGH		.15					
OUTLETS FINISH		.05					
MOTORS-GEN. 1 H.P. OR LESS		1.00					
1½-5 H.P.		1.50					
6-10 H.P.		1.75					
11-15 H.P.		2.00					
16-20 H.P.		2.50					
EACH 10 H.P. OVER 20		.50					
SERVICE OR METER LOOP							
RANGES 1-10 KW		2.00					
SIGNS-660 WATTS OR LESS		5.00					
Add. 660 Watts or Parts Thereof		1.00					
Outlets Comp. Und. 18" Spacing		.10					
SWITCHES		.20					
RECEPTS.		.20					
ADD FEE		TOTAL					

FLUMBING PERMIT					
PERMIT	✓	2.00	2	=	
TOILETS		1.00			
LAVATORIES		1.00			
BATH TUBS		1.00			
SINKS		1.00			
WASH TUBS		1.00			
URINAL		1.00			
WATER		2.00			
SEWER	✓	2.50	2.50		
SPRINKLER SYSTEM		2.50			
REINSPEC.		2.00			
ADD FEE		TOTAL	4.50		
GAS PERMIT					
PERMIT AND ONE OUTLET		2.00			
RANGE		.50			
WATER HEATER		.50			
UNIT HEATER		.50			
FURNACE		.50			
ADD FEE		TOTAL			

MECHANICAL PERMIT			
NO. UNITS	SIZE	TYPE	FEE
REFRIGERATION			
FURNACES			
BOILER OR PRESSURE VESSEL			
ELEVATOR OR ESCALATOR			
ADD FEE		TOTAL	

INSPECTIONS

Lath Bldg

MAY 18 1962

5-25-62

MAY 29 '62

REVISED 2-63

PERMIT

CITY OF PHOENIX, ARIZONA

DIVISION OF BUILDING INSPECTIONS

REVISED 1-1-54

STREET NUMBER: 8930 N. 3rd St.

DATE: 11-6-59

PERMIT NUMBER: D 7516

OWNER: Kuether

CONTRACTOR: Gates Elec.

NOV 6 '59

ELECTRICAL PERMIT			
PERMIT		2.00	2 —
OUTLETS COMPLETE	9	.20	1 80
OUTLETS ROUGH		.15	
OUTLETS FINISH		.05	
MOTORS-GEN. 1 H.P. OR LESS		1.00	
1½-5 H.P.	2 2H	1.50	1 50
6-10 H.P.		1.75	
11-15 H.P.		2.00	
16-20 H.P.		2.50	
EACH 10 H.P. OVER 20		.50	
SERVICE OR METER LOOP	✓		
RANGES 1-10 KW	1-10 KW	2.00	2 —
Ranges 660 Watts or Less		5.00	
Rd. 660 Watts or Parts Thereof		1.00	
Outlets Comp. Und. 18" Spacing		.10	
SWITCHES	9	.20	1 80
RECEPTS.	15	.20	3 00
ADD FEE		TOTAL	11 90

PLUMBING PERMIT			
PERMIT	11-6	2.00	
TOILETS		1.00	
LAVATORIES		1.00	
BATH TUBS		1.00	
SINKS		1.00	
WASH TUBS		1.00	
URINAL		1.00	
WATER		2.00	
SEWER		2.50	
SPRINKLER SYSTEM		2.50	
REINSPEC.		2.00	
ADD FEE		TOTAL	

GAS PERMIT			
PERMIT AND ONE OUTLET		2.00	
RANGE		.50	
WATER HEATER		.50	
UNIT HEATER		.50	
FURNACE		.50	
ADD FEE		TOTAL	

JAN 19 '61

MECHANICAL PERMIT			
NO. UNITS	SIZE	TYPE	FEE
REFRIGERATION			
Ins. Syst. Ref.			
FURNACES			
BOILER OR PRESSURE VESSEL			
ELEVATOR OR ESCALATOR			
Final			
ADD FEE		TOTAL	

INSPECTIONS

Temp.

Wire 1 Φ

11-24-59

$5561.00

4430-10-D
Rev. 1-55

CITY OF PHOENIX, ARIZONA
DIVISION OF BUILDING INSPECTIONS
ADJUSTMENT BOARD RECORD

Address 2230 N. 3rd Street

Appellant Henry F. Mathar

Subject 8' Front Set back

Date of Application June 29, 59 Case No 392-59

Action of Board Denied

Date of Hearing 7/15/59 Lot No

County

C-3, D-1

8930 N. 3D ST.

CITY OF PHOENIX, ARIZONA — PUBLIC WORKS DEPARTMENT

DIVISION OF BUILDING INSPECTIONS
3RD FLOOR MUNICIPAL BUILDING
251 W. WASHINGTON

PERMIT

[X] ELECTRICAL — PH. 262-6491
[ ] PLUMBING — PH. 262-6485
[ ] MECHANICAL — PH. 262-6474

VALIDATE ADDL. PERMIT NO.

PERMIT NO. 9-06806

PROJECT STREET ADDRESS (SAME AS BLDG. PERMIT): 8930 N. 3rd St.

DATE ISSUED: 7-12-67

FEE: $ 17.00

JOB LOCATION (ADDRESS, BLDG. NO., APT. NO., ETC. IF OTHER THAN ABOVE): Lot 19-18

BUILDING PERMIT NUMBER:

JOB NAME: Plaza Trailer Park

EXISTING PERMIT NUMBER:

PERMIT ISSUED TO (NAME AND ADDRESS): Swier electrical Co. 78615
3502 W. StateAve.,
Phoenix, Arizona 85021

	DATE	BY
FINAL ROUGH		
FINAL INSPECTION	7-31-67	I.C.T.
CLEARANCE NO. A 40052	7-31-67	I.C.T.

REMARKS

NOTE

1. The issuance of this permit shall not be considered as an adoption by the Bldg. Official of the plans or specifications, if thereafter it can be shown that any part of the work is in conflict with any portion of the City ordinances.
2. The work must be done in conformity with the laws of the City of Phoenix and the State of Arizona.
3. This permit is void if work has not started within sixty (60) days from date of issue.

SUPERINTENDENT OF BUILDING INSPECTIONS

BY lb

DISTRIBUTION
WHITE—INSP. (FILE)
YELLOW—PERMITTEE
GREEN—OFFICE
BLUE—AUD. (PERMITTEE)
PINK—POST ON PREMISES

126-100
REV. 1-65

CITY OF PHOENIX, ARIZONA

PUBLIC WORKS DEPARTMENT

DIVISION OF BUILDING INSPECTIONS

3rd FLOOR MUNICIPAL BLDG.

251 W. WASHINGTON

APPROVED BY	PERMIT NO.
R.M.	9-06005
DATE APPROVED 7-11-67	
DATE OF APPLICATION 7-11-67	

APPLICATION FOR ELECTRICAL PERMIT

PROJECT STREET ADDRESS (SAME AS BUILDING PERMIT)
Lot 14-15

JOB LOCATION (ADDRESS, BLDG. NO., APT. NO., ETC., IF OTHER THAN ABOVE)
8930 N. 3rd St.

JOB NAME
Plaza Trailer Park

NAME AND ADDRESS OF CONTRACTOR REQUESTING PERMIT

NAME
SWIER ELECTRIC COMPANY

ADDRESS 3502 W. STATE AVE. — PHOENIX, ARIZ. 85021

CITY/STATE

SIGNATURE OF PERSON FILING APPLICATION

ENTER BUILDING PERMIT NUMBER IF NEW BLDG., BLDG. ADDITION OR BLDG. REMODEL.

ENTER THE CITY LOG NUMBER IF NO BLDG. PERMIT HAS BEEN ISSUED.

ENTER EXISTING PERMIT NO. IF APPLICATION IS FOR ADDITIONAL WORK.

INSTRUCTIONS: MAIL OR DELIVER ONE COPY OF THIS APPLICATION TO THE DIVISION OF BUILDING INSPECTIONS TOGETHER WITH APPLICABLE FEES. FEES MUST ACCOMPANY APPLICATION UNLESS YOU HAVE A CURRENT CHARGE ACCOUNT.
PERMIT MUST BE POSTED ON JOB SITE **BEFORE** WORK STARTS.
PERMIT WILL BE MAILED UNLESS CHECKED BELOW.

I WILL PICK UP PERMIT ☐

TYPE OF CONSTRUCTION (CHECK ONE)

NEW BUILDING ☐ BUILDING ADDITION ☐ BUILDING REMODEL ☐ EXISTING BLDG. OR OUTDOORS ☐

BASIC FEE SCHEDULE

NEW OR ALTERED SERVICE OR METER LOOP

CAPACITY	600 VOLTS OR LESS	OVER 600 VOLTS
0–100 AMP.	$ 3.00	$ 10.00
101–200 AMP.	9.00	15.00
Each Add'l. 100 AMP.	3.00	5.00

NEW OR ALTERED FEEDER OR CIRCUIT

CAPACITY	600 VOLTS OR LESS			OVER
	1 P	2 P	3 P	600 VOLT
0– 30 AMP	1.00	1.50	2.00	5.00
31– 60 AMP	2.00	3.00	4.00	7.50
61–100 AMP	3.00	4.50	6.00	10.00
Each Additional 100 AMP	1.00	1.50	2.00	5.00

PERMIT FEE FOR WORK TO BE DONE

PERMIT FEE					3.00
SERVICE OR METER LOOP					
QUAN.	VOLTS	AMPS	PHASE	KVA	
2	220	60	1		6.00
FEEDERS OR CIRCUITS					
QUAN.	VOLTS	AMPS	POLES	UNIT	
2	220	50	2		6.00
2	110	20	1		2.00
SIGN – 1st 660 WATTS ($5.00)					
SIGN – EA. ADD'L. 660 WATTS ($1.00)					
TOTAL FEES					17.00

DESCRIBE THE ELECTRICAL WORK TO BE DONE. THE REVERSE SIDE OF THIS APPLICATION MAY BE USED FOR SKETCH IF NEEDED. ATTACH ONE (1) COPY OF DRAWINGS IF NECESSARY TO FULLY INDICATE SCOPE OF WORK. SUBMIT TWO (2) COPIES OF DRAWINGS IF FORMAL PLAN CHECK IS REQUIRED (SEE ELECTRICAL CODE).

CITY OF PHOENIX, ARIZONA — PUBLIC WORKS DEPARTMENT

DIVISION OF BUILDING INSPECTIONS

3RD FLOOR MUNICIPAL BUILDING

251 W. WASHINGTON

VALIDATE ABOVE

PERMIT

PERMIT NO. 9-06805

[X] ELECTRICAL [ ] PLUMBING [ ] MECHANICAL

PH. 262-6491 PH. 262-6485 PH. 262-6474

PROJECT STREET ADDRESS (SAME AS BLDG. PERMIT) 8930 N. 3rd St.	DATE ISSUED 7-12-67	FEE $ 17.00
JOB LOCATION (ADDRESS, BLDG. NO., APT. NO., ETC. IF OTHER THAN ABOVE) Lot 14-15	BUILDING PERMIT NUMBER	
JOB NAME Plaza Trailer Park	EXISTING PERMIT NUMBER	

PERMIT ISSUED TO (NAME AND ADDRESS)
Swier Electrical Co. 78615
3502 W. State Ave.
Phoenix, Arizona 85021

	DATE	BY
FINAL ROUGH		
FINAL INSPECTION	7-31-67	ZCT
CLEARANCE NO. A 405 1	7-31-67	ZCT

REMARKS

NOTE

1. The issuance of this permit shall not be considered as an adoption by the Bldg. Official of the plans or specifications if thereafter it can be shown that any part of the work is in conflict with any portion of the City ordinances.
2. The work must be done in conformity with the laws of the City of Phoenix and the State of Arizona.
3. This permit is void if work has not started within sixty (60) days from date of issue.

SEE REVERSE SIDE FOR INSPECTION RECORD

SUPERINTENDENT OF BUILDING INSPECTIONS

BY lb

DISTRIBUTION
WHITE—INSP. (FILE)
YELLOW—PERMITTEE
GREEN—OFFICE
BLUE—AUD. (PERMITTEE)
PINK—POST ON PREMISES

126-100
REV. 1-69

CITY OF PHOENIX, ARIZONA

PUBLIC WORKS DEPARTMENT

DIVISION OF BUILDING INSPECTIONS

3rd FLOOR MUNICIPAL BLDG.

251 W. WASHINGTON

APPROVED BY	PERMIT NO.
Z.H. M.	9-06804
DATE APPROVED 7-11-67	
DATE OF APPLICATION 7-11-67	

APPLICATION FOR ELECTRICAL PERMIT

PROJECT STREET ADDRESS (SAME AS BUILDING PERMIT)
Lot. 12 & 13

JOB LOCATION (ADDRESS, BLDG. NO., APT. NO., ETC., IF OTHER THAN ABOVE)
8930 N. 3rd St.

JOB NAME
Plaza Trailer Park

NAME AND ADDRESS OF CONTRACTOR REQUESTING PERMIT

NAME
SWIER ELECTRIC COMPANY

ADDRESS
3502 W. STATE AVE. • PHOENIX, ARIZ. 85021

CITY/STATE

SIGNATURE OF PERSON FILING APPLICATION
B. [illegible]

ENTER BUILDING PERMIT NUMBER IF NEW BLDG., BLDG. ADDITION OR BLDG. REMODEL.

ENTER THE CITY LOG NUMBER IF NO BLDG. PERMIT HAS BEEN ISSUED.

ENTER EXISTING PERMIT NO. IF APPLICATION IS FOR ADDITIONAL WORK.

INSTRUCTIONS: MAIL OR DELIVER ONE COPY OF THIS APPLICATION TO THE DIVISION OF BUILDING INSPECTIONS TOGETHER WITH APPLICABLE FEES. FEES MUST ACCOMPANY APPLICATION UNLESS YOU HAVE A CURRENT CHARGE ACCOUNT.
PERMIT MUST BE POSTED ON JOB SITE **BEFORE** WORK STARTS.
PERMIT WILL BE MAILED UNLESS CHECKED BELOW.
I WILL PICK UP PERMIT ☐

TYPE OF CONSTRUCTION (CHECK ONE)

NEW BUILDING ☐ BUILDING ADDITION ☐ BUILDING REMODEL ☐ EXISTING BLDG. OR OUTDOORS ☐

DESCRIBE THE ELECTRICAL WORK TO BE DONE. THE REVERSE SIDE OF THIS APPLICATION MAY BE USED FOR SKETCH IF NEEDED. ATTACH ONE (1) COPY OF DRAWINGS IF NECESSARY TO FULLY INDICATE SCOPE OF WORK. SUBMIT TWO (2) COPIES OF DRAWINGS IF FORMAL PLAN CHECK IS REQUIRED (SEE ELECTRICAL CODE)

BASIC FEE SCHEDULE

NEW OR ALTERED SERVICE OR METER LOOP

CAPACITY	600 VOLTS OR LESS	OVER 600 VOLTS
0–100 AMP.	$ 3.00	$ 10.00
101–200 AMP.	5.00	15.00
Each Add'l. 100 AMP.	3.00	5.00

NEW OR ALTERED FEEDER OR CIRCUIT

CAPACITY	600 VOLTS OR LESS			OVER
	1 P	2 P	3 P	600 VOLT
0– 30 AMP	1.00	1.50	2.00	5.00
31– 60 AMP	2.00	3.00	4.00	7.50
61–100 AMP	3.00	4.50	6.00	10.00
Each Additional 100 AMP	1.00	1.50	2.00	5.00

PERMIT FEE FOR WORK TO BE DONE

PERMIT FEE					3.00
SERVICE OR METER LOOP					
QUAN.	VOLTS	AMPS	PHASE	KVA	
2	220	60	1		6.00
FEEDERS OR CIRCUITS					
QUAN.	VOLTS	AMPS	POLES	UNIT	
2	220	30	2		6.00
2	110	20	1		2.00
SIGN – 1st 660 WATTS ($5.00)					
SIGN – EA. ADD'L. 660 WATTS ($1.00)					
TOTAL FEES					17.00

CITY OF PHOENIX, ARIZONA — PUBLIC WORKS DEPARTMENT

DIVISION OF BUILDING INSPECTIONS
3RD FLOOR MUNICIPAL BUILDING

251 W. WASHINGTON

VALIDATE ABOVE

PERMIT

PERMIT NO. 9-06804

[X] ELECTRICAL — PH. 262-6491
[ ] PLUMBING — PH. 262-6485
[ ] MECHANICAL — PH. 262-5474

PROJECT STREET ADDRESS (SAME AS BLDG. PERMIT)
8950 N. 3rd St.

DATE ISSUED: 7-12-67

FEE: $ 17.00

JOB LOCATION (ADDRESS, BLDG. NO., APT. NO., ETC. IF OTHER THAN ABOVE)
Lot 12 - 13

JOB NAME: Plaza Trailer Park
~~Svier Electrical Co.~~ 78615

BUILDING PERMIT NUMBER:

EXISTING PERMIT NUMBER:

PERMIT ISSUED TO (NAME AND ADDRESS)
Svier Electrical Co. 78615
3502 W. State Ave.,
Phoenix, Arizona 85021

	DATE	BY
FINAL ROUGH		
FINAL INSPECTION	7-31-67	ZCT
CLEARANCE NO. A 4000	7-31-67	ZCT

REMARKS

NOTE

1. The issuance of this permit shall not be considered as an adoption by the Bldg. Official of the plans or specifications, if thereafter it can be shown that any part of the work is in conflict with any portion of the City ordinances.
2. The work must be done in conformity with the laws of the City of Phoenix and the State of Arizona.
3. This permit is void if work has not started within sixty (60) days from date of issue.

NOT REFERRED TO THIS RECORD
INSPECTION RECORD

SUPERINTENDENT OF BUILDING INSPECTIONS

BY lb

DISTRIBUTION
WHITE—INSP. (FILE)
YELLOW—PERMITTEE
GREEN—OFFICE
BLUE—AUD. (PERMITTEE)
PINK—POST ON PREMISES

126-100
REV. 1-68

CITY OF PHOENIX, ARIZONA — PUBLIC WORKS DEPARTMENT

DIVISION OF BUILDING INSPECTIONS

3rd FLOOR MUNICIPAL BLDG. — 251 W. WASHINGTON

APPROVED BY: W. M.

DATE APPROVED: 7-11-67

PERMIT NO. 9-06803

DATE OF APPLICATION: 7-11-67

APPLICATION FOR ELECTRICAL PERMIT

PROJECT STREET ADDRESS (SAME AS BUILDING PERMIT): Lot 8-9

ENTER BUILDING PERMIT NUMBER IF NEW BLDG., BLDG. ADDITION OR BLDG. REMODEL

JOB LOCATION (ADDRESS, BLDG. NO., APT. NO., ETC., IF OTHER THAN ABOVE): 8930 N. 3rd St.

ENTER THE CITY LOG NUMBER IF NO BLDG. PERMIT HAS BEEN ISSUED.

JOB NAME: Plaza Trailer Park

ENTER EXISTING PERMIT NO. IF APPLICATION IS FOR ADDITIONAL WORK.

NAME AND ADDRESS OF CONTRACTOR REQUESTING PERMIT

NAME: SWIER ELECTRIC COMPANY

ADDRESS: 3502 W. STATE AVE. - PHOENIX, ARIZ. 85021

CITY/STATE

SIGNATURE OF PERSON FILING APPLICATION: B. [illegible]

INSTRUCTIONS: MAIL OR DELIVER ONE COPY OF THIS APPLICATION TO THE DIVISION OF BUILDING INSPECTIONS TOGETHER WITH APPLICABLE FEES. FEES MUST ACCOMPANY APPLICATION UNLESS YOU HAVE A CURRENT CHARGE ACCOUNT.

PERMIT MUST BE POSTED ON JOB SITE **BEFORE** WORK STARTS.

PERMIT WILL BE MAILED UNLESS CHECKED BELOW.

I WILL PICK UP PERMIT ☐

TYPE OF CONSTRUCTION (CHECK ONE)

NEW BUILDING ☐ BUILDING ADDITION ☐ BUILDING REMODEL ☐ EXISTING BLDG. OR OUTDOORS ☐

DESCRIBE THE ELECTRICAL WORK TO BE DONE. THE REVERSE SIDE OF THIS APPLICATION MAY BE USED FOR SKETCH IF NEEDED. ATTACH ONE (1) COPY OF DRAWINGS IF NECESSARY TO FULLY INDICATE SCOPE OF WORK. SUBMIT TWO (2) COPIES OF DRAWINGS IF FORMAL PLAN CHECK IS REQUIRED (SEE ELECTRICAL CODE).

BASIC FEE SCHEDULE

NEW OR ALTERED SERVICE OR METER LOOP

CAPACITY	600 VOLTS OR LESS	OVER 600 VOLTS
0–100 AMP.	$ 3.00	$ 10.00
101–200 AMP.	5.00	15.00
Each Add'l. 100 AMP.	3.00	5.00

NEW OR ALTERED FEEDER OR CIRCUIT

CAPACITY	600 VOLTS OR LESS			OVER
	1 P.	2 P.	3 P.	600 VOLT
0– 30 AMP	1.00	1.50	2.00	5.00
31– 60 AMP	2.00	3.00	4.00	7.50
61–100 AMP	3.00	4.50	6.00	10.00
Each Additional 100 AMP	1.00	1.50	2.00	5.00

PERMIT FEE FOR WORK TO BE DONE

PERMIT FEE					3.00
SERVICE OR METER LOOP					
QUAN.	VOLTS	AMPS	PHASE	KVA	
2	220	60	1		6.00
FEEDERS OR CIRCUITS					
QUAN.	VOLTS	AMPS	POLES	UNIT	
2	220	50	2		6.00
2	110	20	1		2.00
SIGN – 1st 660 WATTS ($5.00)					
SIGN – EA. ADD'L. 660 WATTS ($1.00)					
TOTAL FEES					17.00

CITY OF PHOENIX, ARIZONA — PUBLIC WORKS DEPARTMENT

DIVISION OF BUILDING INSPECTIONS

3RD FLOOR MUNICIPAL BUILDING

251 W. WASHINGTON

VALIDATE ABOVE

PERMIT

PERMIT NO. 9-06803

[X] ELECTRICAL — PH. 262-6491
[ ] PLUMBING — PH. 262-6485
[ ] MECHANICAL — PH. 262-6474

PROJECT STREET ADDRESS (SAME AS BLDG. PERMIT): 8930 N. 3rd St.	DATE ISSUED: 7-12-67	FEE: $ 17.00
JOB LOCATION (ADDRESS, BLDG. NO., APT. NO., ETC. IF OTHER THAN ABOVE): Lot 8 - 9	BUILDING PERMIT NUMBER	
JOB NAME: Plaza Trailer Park	EXISTING PERMIT NUMBER	
PERMIT ISSUED TO (NAME AND ADDRESS): Swier Electrical Co. 78615, 3502 W. State Ave., Phoenix, Arizona 85021	FINAL ROUGH	DATE: BY:
	FINAL INSPECTION	DATE: 7-31-67 BY: L.C.T.
	CLEARANCE NO.: A 3998	DATE: 7-31-67 BY: L.C.T.

REMARKS

NOTE

1. The issuance of this permit shall not be considered as an adoption by the Bldg. Official of the plans or specifications, if thereafter it can be shown that any part of the work is in conflict with any portion of the City ordinances.
2. The work must be done in conformity with the laws of the City of Phoenix and the State of Arizona.
3. This permit is void if work has not started within sixty (60) days from date of issue.

SUPERINTENDENT OF BUILDING INSPECTIONS

BY lb

DISTRIBUTION
WHITE—INSP. (FILE)
YELLOW—PERMITTEE
GREEN—OFFICE
BLUE—AUD. (PERMITTEE)
PINK—POST ON PREMISES

125-100
REV. 1-65

CITY OF PHOENIX, ARIZONA

PUBLIC WORKS DEPARTMENT

DIVISION OF BUILDING INSPECTIONS

3rd FLOOR MUNICIPAL BLDG.

251 W. WASHINGTON

APPROVED BY	PERMIT NO.
[illegible]	9-6802
DATE APPROVED 7-11-67	
DATE OF APPLICATION 7-11-67	

APPLICATION FOR ELECTRICAL PERMIT

PROJECT STREET ADDRESS (SAME AS BUILDING PERMIT)
Lot. 11 & 10

ENTER BUILDING PERMIT NUMBER IF NEW BLDG., BLDG. ADDITION OR BLDG. REMODEL.

JOB LOCATION (ADDRESS, BLDG. NO., APT. NO., ETC., IF OTHER THAN ABOVE)
8936 N 3rd St.

ENTER THE CITY LOG NUMBER IF NO BLDG. PERMIT HAS BEEN ISSUED.

JOB NAME
PLAZA Trailer Park

ENTER EXISTING PERMIT NO. IF APPLICATION IS FOR ADDITIONAL WORK.

NAME AND ADDRESS OF CONTRACTOR REQUESTING PERMIT

NAME SWIER ELECTRIC COMPANY

ADDRESS 3502 W. STATE AVE. - PHOENIX, ARIZ. 85021

CITY/STATE

SIGNATURE OF PERSON FILING APPLICATION

INSTRUCTIONS: MAIL OR DELIVER ONE COPY OF THIS APPLICATION TO THE DIVISION OF BUILDING INSPECTIONS TOGETHER WITH APPLICABLE FEES. FEES MUST ACCOMPANY APPLICATION UNLESS YOU HAVE A CURRENT CHARGE ACCOUNT.
PERMIT MUST BE POSTED ON JOB SITE **BEFORE** WORK STARTS.
PERMIT WILL BE MAILED UNLESS CHECKED BELOW.

I WILL PICK UP PERMIT ☐

TYPE OF CONSTRUCTION (CHECK ONE)

NEW BUILDING ☐ BUILDING ADDITION ☐ BUILDING REMODEL ☐ EXISTING BLDG. OR OUTDOORS ☐

DESCRIBE THE ELECTRICAL WORK TO BE DONE. THE REVERSE SIDE OF THIS APPLICATION MAY BE USED FOR SKETCH IF NEEDED. ATTACH ONE (1) COPY OF DRAWINGS IF NECESSARY TO FULLY INDICATE SCOPE OF WORK. SUBMIT TWO (2) COPIES OF DRAWINGS IF FORMAL PLAN CHECK IS REQUIRED (SEE ELECTRICAL CODE).

BASIC FEE SCHEDULE

NEW OR ALTERED SERVICE OR METER LOOP

CAPACITY	600 VOLTS OR LESS	OVER 600 VOLTS
0–100 AMP.	$ 3.00	$ 10.00
101–200 AMP.	5.00	15.00
Each Add'l. 100 AMP.	3.00	5.00

NEW OR ALTERED FEEDER OR CIRCUIT

CAPACITY	600 VOLTS OR LESS			OVER
	1 P	2 P	3 P	600 VOLT
0– 30 AMP	1.00	1.50	2.00	5.00
31– 60 AMP	2.00	3.00	4.00	7.50
61–100 AMP	3.00	4.50	6.00	10.00
Each Additional 100 AMP	1.00	1.50	2.00	5.00

PERMIT FEE FOR WORK TO BE DONE

PERMIT FEE					3.00
SERVICE OR METER LOOP					
QUAN.	VOLTS	AMPS	PHASE	KVA	
2	220	60	1		6.00
FEEDERS OR CIRCUITS					
QUAN.	VOLTS	AMPS	POLES	UNIT	
2	220	50	2		6.00
2	110	20	1		2.00
SIGN – 1st 660 WATTS ($5.00)					
SIGN – EA. ADD'L. 660 WATTS ($1.00)					
TOTAL FEES					17.00

CITY OF PHOENIX, ARIZONA — PUBLIC WORKS DEPARTMENT

DIVISION OF BUILDING INSPECTIONS
3RD FLOOR MUNICIPAL BUILDING

251 W. WASHINGTON

VALIDATE ABOVE

PERMIT

PERMIT NO. 9-06802

[X] ELECTRICAL — PH. 262-6491
[ ] PLUMBING — PH. 262-6485
[ ] MECHANICAL — PH. 262-6474

PROJECT STREET ADDRESS (SAME AS BLDG. PERMIT): 8930 N. 3rd St.	DATE ISSUED: 7-12-67	FEE: $ 17.00
JOB LOCATION (ADDRESS, BLDG. NO., APT. NO., ETC. IF OTHER THAN ABOVE): Lot 11 - 10	BUILDING PERMIT NUMBER	
JOB NAME: Plaza Trailer Park	EXISTING PERMIT NUMBER	
PERMIT ISSUED TO (NAME AND ADDRESS): Swier Electrical Co. 78615, 3502 W. State Ave., Phoenix, Arizona ~~8820~~ 85021	FINAL ROUGH	DATE: BY:
	FINAL INSPECTION	7-31-67 ZCT
	CLEARANCE NO. A3999	7-31-67 ZCT

REMARKS

NOTE

1. The issuance of this permit shall not be considered as an adoption by the Bldg. Official of the plans or specifications, if thereafter it can be shown that any part of the work is in conflict with any portion of the City ordinances.
2. The work must be done in conformity with the laws of the City of Phoenix and the State of Arizona.
3. This permit is void if work has not started within sixty (60) days from date of issue.

SUPERINTENDENT OF BUILDING INSPECTIONS

BY

DISTRIBUTION
WHITE—INSP. (FILE)
YELLOW—PERMITTEE
GREEN—OFFICE
BLUE—AUD. (PERMITTEE)
PINK—POST ON PREMISES

128-100
REV. 1-68

CITY OF PHOENIX, ARIZONA

PUBLIC WORKS DEPARTMENT

DIVISION OF BUILDING INSPECTIONS

3rd FLOOR MUNICIPAL BLDG.

251 W. WASHINGTON

APPROVED BY	PERMIT NO.
V.J.M.	9-0621
DATE APPROVED 7-11-67	
DATE OF APPLICATION 7-11-67	

APPLICATION FOR ELECTRICAL PERMIT

PROJECT STREET ADDRESS (SAME AS BUILDING PERMIT)
Lot 4, 7

JOB LOCATION (ADDRESS, BLDG. NO., APT. NO., ETC., IF OTHER THAN ABOVE)
8930 N. 3rd St

JOB NAME
Plaza Trailer Park

NAME AND ADDRESS OF CONTRACTOR REQUESTING PERMIT

NAME SWIER ELECTRIC COMPANY

ADDRESS 3502 W. STATE AVE. - PHOENIX, ARIZ. 85021

CITY/STATE

SIGNATURE OF PERSON FILING APPLICATION

ENTER BUILDING PERMIT NUMBER IF NEW BLDG., BLDG. ADDITION OR BLDG. REMODEL.

ENTER THE CITY LOG NUMBER IF NO BLDG. PERMIT HAS BEEN ISSUED.

ENTER EXISTING PERMIT NO. IF APPLICATION IS FOR ADDITIONAL WORK.

INSTRUCTIONS: MAIL OR DELIVER ONE COPY OF THIS APPLICATION TO THE DIVISION OF BUILDING INSPECTIONS TOGETHER WITH APPLICABLE FEES. FEES MUST ACCOMPANY APPLICATION UNLESS YOU HAVE A CURRENT CHARGE ACCOUNT.
PERMIT MUST BE POSTED ON JOB SITE BEFORE WORK STARTS.
PERMIT WILL BE MAILED UNLESS CHECKED BELOW.

I WILL PICK UP PERMIT ☐

TYPE OF CONSTRUCTION (CHECK ONE)

NEW BUILDING ☐ BUILDING ADDITION ☐ BUILDING REMODEL ☐ EXISTING BLDG. OR OUTDOORS ☐

BASIC FEE SCHEDULE

NEW OR ALTERED SERVICE OR METER LOOP

CAPACITY	600 VOLTS OR LESS	OVER 600 VOLTS
0–100 AMP	$ 3.00	$ 10.00
101–200 AMP	5.00	15.00
Each Add'l. 100 AMP.	3.00	5.00

NEW OR ALTERED FEEDER OR CIRCUIT

CAPACITY	600 VOLTS OR LESS			OVER
	1 P	2 P	3 P	600 VOLT
0– 30 AMP	1.00	1.50	2.00	5.00
31– 60 AMP	2.00	3.00	4.00	7.50
61–100 AMP	3.00	4.50	6.00	10.00
Each Additional 100 AMP	1.00	1.50	2.00	5.00

PERMIT FEE FOR WORK TO BE DONE

PERMIT FEE					3.00
SERVICE OR METER LOOP					
QUAN.	VOLTS	AMPS	PHASE	KVA	
2	220	60	1		6.00
FEEDERS OR CIRCUITS					
QUAN.	VOLTS	AMPS	POLES	UNIT	
2	220	50	2		6.00
2	110	20	1		2.00
SIGN – 1st 660 WATTS ($5.00)					
SIGN – EA. ADD'L. 660 WATTS ($1.00)					
TOTAL FEES					17.00

DESCRIBE THE ELECTRICAL WORK TO BE DONE. THE REVERSE SIDE OF THIS APPLICATION MAY BE USED FOR SKETCH IF NEEDED. ATTACH ONE (1) COPY OF DRAWINGS IF NECESSARY TO FULLY INDICATE SCOPE OF WORK. SUBMIT TWO (2) COPIES OF DRAWINGS IF FORMAL PLAN CHECK IS REQUIRED (SEE ELECTRICAL CODE)

CITY OF PHOENIX, ARIZONA — PUBLIC WORKS DEPARTMENT

DIVISION OF BUILDING INSPECTIONS

3RD FLOOR MUNICIPAL BUILDING

251 W. WASHINGTON

VALIDATE ABOVE

PERMIT

PERMIT NO. 9-06801

[X] ELECTRICAL PH. 262-6491 [ ] PLUMBING PH. 262-6485 [ ] MECHANICAL PH. 262-6474

PROJECT STREET ADDRESS (SAME AS BLDG. PERMIT): 8930 N. 3rd St.	DATE ISSUED: 7-12-67	FEE: $ 17.00
JOB LOCATION (ADDRESS, BLDG. NO., APT. NO., ETC. IF OTHER THAN ABOVE): Lot 4 - 7	BUILDING PERMIT NUMBER	
JOB NAME: Plaza Trailer Park	EXISTING PERMIT NUMBER	
PERMIT ISSUED TO (NAME AND ADDRESS): Swier Electric Co. 78615, 3502 W. State Ave., Phoenix, Arizona 85021	FINAL ROUGH	DATE: / BY:
	FINAL INSPECTION	DATE: 7-31-67 BY: L.C.T.
	CLEARANCE NO. A3997	DATE: 7-31-67 BY: L.C.T.

REMARKS

NOTE

1. The issuance of this permit shall not be considered as an adoption by the Bldg. Official of the plans or specifications, if thereafter it can be shown that any part of the work is in conflict with any portion of the City ordinances.
2. The work must be done in conformity with the laws of the City of Phoenix and the State of Arizona.
3. This permit is void if work has not started within sixty (60) days from date of issue.

SUPERINTENDENT OF BUILDING INSPECTIONS

BY: 1b

DISTRIBUTION
WHITE—INSP. (FILE)
YELLOW—PERMITTEE
GREEN—OFFICE
BLUE—AUD. (PERMITTEE)
PINK—POST ON PREMISES

126-100
REV. 1-66

CITY OF PHOENIX, ARIZONA PUBLIC WORKS DEPARTMENT

DIVISION OF BUILDING INSPECTIONS

3RD FLOOR MUNICIPAL BUILDING

251 W. WASHINGTON

VALIDATE ABOVE

PERMIT NO. 9-07050

PERMIT

[X] ELECTRICAL PH. 262-6491 [ ] PLUMBING PH. 262-6485 [ ] MECHANICAL PH. 262-6474

PROJECT STREET ADDRESS (SAME AS BLDG. PERMIT): 8930 N. 3rd St.

DATE ISSUED: 7-12-67

FEE: $ 17.00

JOB LOCATION (ADDRESS, BLDG. NO., APT. NO., ETC. IF OTHER THAN ABOVE): Lots3 - 6

BUILDING PERMIT NUMBER:

JOB NAME: Plaza Trailer park

EXISTING PERMIT NUMBER:

PERMIT ISSUED TO (NAME AND ADDRESS): Swier Electrical Co. 78615
3502 W. State Ave.,
Phoenix, Arizona 85021

	DATE	BY
FINAL ROUGH		
FINAL INSPECTION	7-31-67	Z.C.T.
CLEARANCE NO. A3996	7-31-67	Z.C.T.

REMARKS

NOTE

1. The issuance of this permit shall not be considered as an adoption by the Bldg. Official of the plans or specifications, if thereafter it can be shown that any part of the work is in conflict with any portion of the City ordinances.
2. The work must be done in conformity with the laws of the City of Phoenix and the State of Arizona.
3. This permit is void if work has not started within sixty (60) days from date of issue.

SUPERINTENDENT OF BUILDING INSPECTIONS

BY lb

DISTRIBUTION
WHITE—INSP. (FILE)
YELLOW—PERMITTEE
GREEN—OFFICE
BLUE—AUD. (PERMITTEE)
PINK—POST ON PREMISES

126-100
REV. 1-65

CITY OF PHOENIX, ARIZONA — PUBLIC WORKS DEPARTMENT

DIVISION OF BUILDING INSPECTIONS
3RD FLOOR MUNICIPAL BUILDING
251 W. WASHINGTON

VALIDATE ABOVE

PERMIT

PERMIT NO. 8-18636

☐ ELECTRICAL PH. 262-6491 ☒ PLUMBING PH. 262-6485 ☐ MECHANICAL PH. 262-6474

PROJECT STREET ADDRESS (SAME AS BLDG. PERMIT): 8930 N. 3rd St.

DATE ISSUED: 4-21-67

FEE: $ 2.00

JOB LOCATION (ADDRESS, BLDG. NO., APT. NO., ETC. IF OTHER THAN ABOVE): Space A-1

BUILDING PERMIT NUMBER:

JOB NAME: Laabs

EXISTING PERMIT NUMBER:

PERMIT ISSUED TO (NAME AND ADDRESS): Larry's Plbg. & Htg. Co. 47250
9432 N. Cave Creek Rd.,
Phoenix, Arizona 85020

	DATE	BY
FINAL ROUGH		
FINAL INSPECTION	4-21-67	[illegible]
CLEARANCE NO. G 8368	4-21-67	[illegible]

REMARKS: Gas - Relocate Meter

NOTE

1. The issuance of this permit shall not be considered as an adoption by the Bldg. Official of the plans or specifications, if thereafter it can be shown that any part of the work is in conflict with any portion of the City ordinances.
2. The work must be done in conformity with the laws of the City of Phoenix and the State of Arizona.
3. This permit is void if work has not started within sixty (60) days from date of issue.

1b SUPERINTENDENT OF BUILDING INSPECTIONS

BY

DISTRIBUTION
WHITE—INSP. (FILE)
YELLOW—PERMITTEE
GREEN—OFFICE
BLUE—AUD. (PERMITTEE)
PINK—POSTY ON PREMISES

126-100
REV. 1-65

final set in mail

CITY OF PHOENIX, ARIZONA — PUBLIC WORKS DEPARTMENT

DIVISION OF BUILDING INSPECTIONS

3rd FLOOR MUNICIPAL BLDG. — 251 W. WASHINGTON

APPROVED BY	PERMIT NO.
Pb	6-14102.
DATE APPROVED 2-24-66	
DATE OF APPLICATION 2/23/66	

APPLICATION FOR ELECTRICAL PERMIT

PROJECT STREET ADDRESS (SAME AS BUILDING PERMIT): 8930 N 3rd St.

ENTER BUILDING PERMIT NUMBER IF NEW BLDG., BLDG. ADDITION OR BLDG. REMODEL: E 01381

JOB LOCATION (ADDRESS, BLDG. NO., APT. NO., ETC., IF OTHER THAN ABOVE)

ENTER THE CITY LOG NUMBER IF NO BLDG. PERMIT HAS BEEN ISSUED.

JOB NAME: Helen Kuether.

ENTER EXISTING PERMIT NO. IF APPLICATION IS FOR ADDITIONAL WORK.

NAME AND ADDRESS OF CONTRACTOR REQUESTING PERMIT

NAME: Phil Hyams

ADDRESS: 1025 E Keim Dr.

CITY/STATE: Phoenix 14

SIGNATURE OF PERSON FILING APPLICATION: Phil Hyams.

INSTRUCTIONS: MAIL OR DELIVER ONE COPY OF THIS APPLICATION TO THE DIVISION OF BUILDING INSPECTIONS TOGETHER WITH APPLICABLE FEES. FEES MUST ACCOMPANY APPLICATION UNLESS YOU HAVE A CURRENT CHARGE ACCOUNT.
PERMIT MUST BE POSTED ON JOB SITE **BEFORE** WORK STARTS.
PERMIT WILL BE MAILED UNLESS CHECKED BELOW.

I WILL PICK UP PERMIT ☐

TYPE OF CONSTRUCTION (CHECK ONE)

NEW BUILDING ☐ — BUILDING ADDITION ☐ — BUILDING REMODEL ☒ — EXISTING BLDG. OR OUTDOORS ☐

DESCRIPTION AND FEES

ITEM	QUANTITY	UNIT FEE	TOTAL
ELEC. PERMIT	1	2.00	2 00
OUTLETS COMPLETE	3	.20	60
OUTLETS ROUGH		.15	
OUTLETS FINISH		.05	
MOTORS — CEN. 1 H.P. OR LESS		1.00	
1½-5 H.P.		1.50	
6-10 H.P.		1.75	
11-15 H.P.		2.00	
16-20 H.P.		2.50	
EACH 10 H.P. OVER 20		.50	
SERVICE OR METER LOOP			
RANGES — 1-10 K.W.		2.00	
SIGNS — 660 WATTS OR LESS		5.00	
ADD. 660 WATTS OR PARTS THEREOF		1.00	
OUTLETS COMP. UNDER 18" SPACING		.10	
SWITCHES	3	.20	60
RECEPTACLES	5	.20	1 00
TOTAL FEES			4 20

DESCRIBE THE ELECTRICAL WORK TO BE DONE. THE REVERSE SIDE OF THIS APPLICATION MAY BE USED FOR SKETCH IF NEEDED. ATTACH ONE (1) COPY OF DRAWINGS IF NECESSARY TO FULLY INDICATE SCOPE OF WORK.

Wiring existing Playroom. Being remodelled

126 — 301 D NEW 5-64

CITY OF PHOENIX, ARIZONA — PUBLIC WORKS DEPARTMENT

DIVISION OF BUILDING INSPECTIONS

3rd FLOOR MUNICIPAL BLDG. — 251 W. WASHINGTON

APPROVED BY	PERMIT NO.
[illegible]	9-39737
DATE APPROVED 7-20-67	
DATE OF APPLICATION 7-14-67	

APPLICATION FOR ELECTRICAL PERMIT

PROJECT STREET ADDRESS (SAME AS BUILDING PERMIT)

JOB LOCATION (ADDRESS, BLDG. NO., APT. NO., ETC., IF OTHER THAN ABOVE) 8930 N. 3rd St.

JOB NAME Plaza Trailer Park

NAME AND ADDRESS OF CONTRACTOR REQUESTING PERMIT

NAME

ADDRESS SWIER ELECTRIC COMPANY

CITY/STATE 3502 W. STATE AVE. - PHOENIX, ARIZ. 85021

SIGNATURE OF PERSON FILING APPLICATION [signature]

ENTER BUILDING PERMIT NUMBER IF NEW BLDG., BLDG. ADDITION OR BLDG. REMODEL.

ENTER THE CITY LOG NUMBER IF NO BLDG. PERMIT HAS BEEN ISSUED.

ENTER EXISTING PERMIT NO. IF APPLICATION IS FOR ADDITIONAL WORK.

INSTRUCTIONS: MAIL OR DELIVER ONE COPY OF THIS APPLICATION TO THE DIVISION OF BUILDING INSPECTIONS TOGETHER WITH APPLICABLE FEES. FEES MUST ACCOMPANY APPLICATION UNLESS YOU HAVE A CURRENT CHARGE ACCOUNT.

PERMIT MUST BE POSTED ON JOB SITE **BEFORE** WORK STARTS.

PERMIT WILL BE MAILED UNLESS CHECKED BELOW.

I WILL PICK UP PERMIT ☐

TYPE OF CONSTRUCTION (CHECK ONE)

NEW BUILDING ☐ BUILDING ADDITION ☐ BUILDING REMODEL ☐ EXISTING BLDG. OR OUTDOORS ☒

DESCRIBE THE ELECTRICAL WORK TO BE DONE. THE REVERSE SIDE OF THIS APPLICATION MAY BE USED FOR SKETCH IF NEEDED. ATTACH ONE (1) COPY OF DRAWINGS IF NECESSARY TO FULLY INDICATE SCOPE OF WORK. SUBMIT TWO (2) COPIES OF DRAWINGS IF FORMAL PLAN CHECK IS REQUIRED (SEE ELECTRICAL CODE).

Adding on new circuit for outside Lights.

BASIC FEE SCHEDULE

NEW OR ALTERED SERVICE OR METER LOOP

CAPACITY	600 VOLTS OR LESS	OVER 600 VOLTS
0–100 AMP.	$ 3.00	$ 10.00
101–200 AMP.	5.00	15.00
Each Add'l. 100 AMP.	3.00	5.00

NEW OR ALTERED FEEDER OR CIRCUIT

CAPACITY	600 VOLTS OR LESS 1 P	2 P	3 P	OVER 600 VOLT
0– 30 AMP	1.00	1.50	2.00	5.00
31– 60 AMP	2.00	3.00	4.00	7.50
61–100 AMP	3.00	4.50	6.00	10.00
Each Additional 100 AMP	1.00	1.50	2.00	5.00

PERMIT FEE FOR WORK TO BE DONE

PERMIT FEE					3.00
SERVICE OR METER LOOP					
QUAN.	VOLTS	AMPS	PHASE	KVA	
1	220	100	1		3.00
FEEDERS OR CIRCUITS					
QUAN.	VOLTS	AMPS	POLES	UNIT	
1	110	20	1		1.00
SIGN – 1st 660 WATTS ($5.00)					
SIGN – EA. ADD'L. 660 WATTS ($1.00)					
TOTAL FEES					7.00

CITY OF PHOENIX, ARIZONA — PUBLIC WORKS DEPARTMENT

DIVISION OF BUILDING INSPECTIONS

3RD FLOOR MUNICIPAL BUILDING

251 W. WASHINGTON

VALIDATE ABOVE

PERMIT NO. 9-07737

PERMIT

[X] ELECTRICAL [ ] PLUMBING [ ] MECHANICAL

PH. 262-6491 PH. 262-6485 PH. 262-6474

PROJECT STREET ADDRESS (SAME AS BLDG. PERMIT): 8930 N. 3rd St.	DATE ISSUED: 7-20-67	FEE: $ 7.00
JOB LOCATION (ADDRESS, BLDG. NO., APT. NO., ETC. IF OTHER THAN ABOVE):	BUILDING PERMIT NUMBER	
JOB NAME: Plaza Trailer Park	EXISTING PERMIT NUMBER	
PERMIT ISSUED TO (NAME AND ADDRESS): Swier Electrical Co. 78515, 3502 W. State Ave., Phoenix, Arizona 85021	FINAL ROUGH	DATE / BY
	FINAL INSPECTION	7-31-67 / ZCT
	CLEARANCE NO. A 4055	7-31-67 / ZCT

REMARKS

NOTE

1. The issuance of this permit shall not be considered as an adoption by the Bldg. Official of the plans or specifications, if thereafter it can be shown that any part of the work is in conflict with any portion of the City ordinances.
2. The work must be done in conformity with the laws of the City of Phoenix and the State of Arizona.
3. This permit is void if work has not started within sixty (60) days from date of issue.

SUPERINTENDENT OF BUILDING INSPECTIONS

BY Ib

DISTRIBUTION
WHITE—INSP. (FILE)
YELLOW—PERMITTEE
GREEN—OFFICE
BLUE—AUD. (PERMITTEE)
PINK—POST ON PREMISES

126-103
REV. 1-65

CITY OF PHOENIX, ARIZONA

PUBLIC WORKS DEPARTMENT

DIVISION OF BUILDING INSPECTIONS

3rd FLOOR MUNICIPAL BLDG.

251 W. WASHINGTON

APPROVED BY	PERMIT NO.
H. M.	9-56811
DATE APPROVED 7-11-67	
DATE OF APPLICATION 7-11-67	

APPLICATION FOR ELECTRICAL PERMIT

PROJECT STREET ADDRESS (SAME AS BUILDING PERMIT)
Lots 1-2-5

JOB LOCATION (ADDRESS, BLDG. NO., APT. NO., ETC., IF OTHER THAN ABOVE)
8930 N 3. St.

JOB NAME
Plaza Trailer Park

NAME AND ADDRESS OF CONTRACTOR REQUESTING PERMIT

NAME
SWIER ELECTRIC COMPANY

ADDRESS 3502 W. STATE AVE. • PHOENIX, ARIZ. 85021

CITY/STATE

SIGNATURE OF PERSON FILING APPLICATION

ENTER BUILDING PERMIT NUMBER IF NEW BLDG., BLDG. ADDITION OR BLDG. REMODEL.

ENTER THE CITY LOG NUMBER IF NO BLDG. PERMIT HAS BEEN ISSUED.

ENTER EXISTING PERMIT NO. IF APPLICATION IS FOR ADDITIONAL WORK.

INSTRUCTIONS: MAIL OR DELIVER ONE COPY OF THIS APPLICATION TO THE DIVISION OF BUILDING INSPECTIONS TOGETHER WITH APPLICABLE FEES. FEES MUST ACCOMPANY APPLICATION UNLESS YOU HAVE A CURRENT CHARGE ACCOUNT.
PERMIT MUST BE POSTED ON JOB SITE **BEFORE WORK STARTS.**
PERMIT WILL BE MAILED UNLESS CHECKED BELOW.

I WILL PICK UP PERMIT ☐

TYPE OF CONSTRUCTION (CHECK ONE)

NEW BUILDING ☐ BUILDING ADDITION ☐ BUILDING REMODEL ☐ EXISTING BLDG. OR OUTDOORS ☐

BASIC FEE SCHEDULE

NEW OR ALTERED SERVICE OR METER LOOP

CAPACITY	600 VOLTS OR LESS	OVER 600 VOLTS
0–100 AMP.	$ 3.00	$ 10.00
101–200 AMP.	5.00	15.00
Each Add'l. 100 AMP.	3.00	5.00

NEW OR ALTERED FEEDER OR CIRCUIT

CAPACITY	600 VOLTS OR LESS			OVER
	1 P	2 P	3 P	600 VOLT
0– 30 AMP	1.00	1.50	2.00	5.00
31– 60 AMP	2.00	3.00	4.00	7.50
61–100 AMP	3.00	4.50	6.00	10.00
Each Additional 100 AMP	1.00	1.50	2.00	5.00

PERMIT FEE FOR WORK TO BE DONE

PERMIT FEE					3.00
SERVICE OR METER LOOP					
QUAN.	VOLTS	AMPS	PHASE	KVA	
3	220	60	1		9.00

FEEDERS OR CIRCUITS

QUAN.	VOLTS	AMPS	POLES	UNIT	
3	220	50	2		900
3	110	20	1		300

SIGN – 1st 660 WATTS ($5.00)

SIGN – EA. ADD'L. 660 WATTS ($1.00)

TOTAL FEES 24 00

DESCRIBE THE ELECTRICAL WORK TO BE DONE. THE REVERSE SIDE OF THIS APPLICATION MAY BE USED FOR SKETCH IF NEEDED. ATTACH ONE (1) COPY OF DRAWINGS IF NECESSARY TO FULLY INDICATE SCOPE OF WORK. SUBMIT TWO (2) COPIES OF DRAWINGS IF FORMAL PLAN CHECK IS REQUIRED (SEE ELECTRICAL CODE).

Lot. 1 Through 25 will
All Be The same.
Each service will Have.
1½ Riser. 100 Amp Panel
60 Amp main with one
50 Amp 4 wire Recp & one
20 Amp Recp.

CITY OF PHOENIX, ARIZONA — PUBLIC WORKS DEPARTMENT

DIVISION OF BUILDING INSPECTIONS

3RD FLOOR MUNICIPAL BUILDING

251 W. WASHINGTON

VALIDATE ABOVE

PERMIT

PERMIT NO. 9-06811

[X] ELECTRICAL — PH. 262-6491
[ ] PLUMBING — PH. 262-6485
[ ] MECHANICAL — PH. 262-6474

PROJECT STREET ADDRESS (SAME AS BLDG. PERMIT): 8930 N. 3rd St.

DATE ISSUED: 7-12-67

FEE: $ 24.00

JOB LOCATION (ADDRESS, BLDG. NO., APT. NO., ETC. IF OTHER THAN ABOVE): Lot 1-2-5

BUILDING PERMIT NUMBER:

JOB NAME: Plaza Trailer Park

EXISTING PERMIT NUMBER:

PERMIT ISSUED TO (NAME AND ADDRESS): Swier Electrical Co. 78615
3502 W. State Ave.,
Phoenix, Arizona 85021

	DATE	BY
FINAL ROUGH		
FINAL INSPECTION	7-31-67	ZCT
CLEARANCE NO. A3995	7-31-67	ZCT

REMARKS:

NOTE

1. The issuance of this permit shall not be considered as an adoption by the Bldg. Official of the plans or specifications, if thereafter it can be shown that any part of the work is in conflict with any portion of the City ordinances.
2. The work must be done in conformity with the laws of the City of Phoenix and the State of Arizona.
3. This permit is void if work has not started within sixty (60) days from date of issue.

INSPECTION RECORD

SUPERINTENDENT OF BUILDING INSPECTIONS

BY

DISTRIBUTION
WHITE—INSP. (FILE)
YELLOW—PERMITTEE
GREEN—OFFICE
BLUE—AUD. (PERMITTEE)
PINK—POST ON PREMISES

129-100
REV. 1-68

CITY OF PHOENIX, ARIZONA — PUBLIC WORKS DEPARTMENT

DIVISION OF BUILDING INSPECTIONS

3rd FLOOR MUNICIPAL BLDG. — 251 W. WASHINGTON

APPROVED BY	PERMIT NO.
[illegible]	9-06810
DATE APPROVED 7-11-67	
DATE OF APPLICATION 7-11-67	

APPLICATION FOR ELECTRICAL PERMIT

PROJECT STREET ADDRESS (SAME AS BUILDING PERMIT)
Lot 24 & 25

JOB LOCATION (ADDRESS, BLDG. NO., APT. NO., ETC., IF OTHER THAN ABOVE)
5930 N 3rd St.

JOB NAME
Plaza Trailer Park

NAME AND ADDRESS OF CONTRACTOR REQUESTING PERMIT

NAME

ADDRESS SWIER ELECTRIC COMPANY

CITY/STATE 3502 W. STATE AVE - PHOENIX, ARIZ. 85021

SIGNATURE OF PERSON FILING APPLICATION
[illegible]

ENTER BUILDING PERMIT NUMBER IF NEW BLDG., BLDG. ADDITION OR BLDG. REMODEL.

ENTER THE CITY LOG NUMBER IF NO BLDG. PERMIT HAS BEEN ISSUED.

ENTER EXISTING PERMIT NO. IF APPLICATION IS FOR ADDITIONAL WORK.

INSTRUCTIONS: MAIL OR DELIVER ONE COPY OF THIS APPLICATION TO THE DIVISION OF BUILDING INSPECTIONS TOGETHER WITH APPLICABLE FEES. FEES MUST ACCOMPANY APPLICATION UNLESS YOU HAVE A CURRENT CHARGE ACCOUNT.
PERMIT MUST BE POSTED ON JOB SITE **BEFORE** WORK STARTS.
PERMIT WILL BE MAILED UNLESS CHECKED BELOW.
I WILL PICK UP PERMIT ☐

TYPE OF CONSTRUCTION (CHECK ONE)

NEW BUILDING ☐ BUILDING ADDITION ☐ BUILDING REMODEL ☐ EXISTING BLDG. OR OUTDOORS ☐

BASIC FEE SCHEDULE

NEW OR ALTERED SERVICE OR METER LOOP

CAPACITY	600 VOLTS OR LESS	OVER 600 VOLTS
0–100 AMP.	$ 3.00	$ 10.00
101–200 AMP.	5.00	15.00
Each Add'l. 100 AMP.	3.00	5.00

NEW OR ALTERED FEEDER OR CIRCUIT

CAPACITY	600 VOLTS OR LESS			OVER
	1 P	2 P	3 P	600 VOLT
0–30 AMP	1.00	1.50	2.00	5.00
31–60 AMP	2.00	3.00	4.00	7.50
61–100 AMP	3.00	4.50	6.00	10.00
Each Additional 100 AMP	1.00	1.50	2.00	5.00

PERMIT FEE FOR WORK TO BE DONE

PERMIT FEE					3.00
SERVICE OR METER LOOP					
QUAN.	VOLTS	AMPS	PHASE	KVA	
2	220	60			6.00
FEEDERS OR CIRCUITS					
QUAN.	VOLTS	AMPS	POLES	UNIT	
2	220	50	2		6.00
2	110	20	1		2.00
SIGN – 1st 660 WATTS ($5.00)					
SIGN – EA. ADD'L. 660 WATTS ($1.00)					
TOTAL FEES					17.00 ✓

DESCRIBE THE ELECTRICAL WORK TO BE DONE. THE REVERSE SIDE OF THIS APPLICATION MAY BE USED FOR SKETCH IF NEEDED. ATTACH ONE (1) COPY OF DRAWINGS IF NECESSARY TO FULLY INDICATE SCOPE OF WORK. SUBMIT TWO (2) COPIES OF DRAWINGS IF FORMAL PLAN CHECK IS REQUIRED (SEE ELECTRICAL CODE).

CITY OF PHOENIX, ARIZONA — PUBLIC WORKS DEPARTMENT

DIVISION OF BUILDING INSPECTIONS
3RD FLOOR MUNICIPAL BUILDING

251 W. WASHINGTON

VALIDATE ABOVE

PERMIT NO. 9-06810

PERMIT

[X] ELECTRICAL [ ] PLUMBING [ ] MECHANICAL

PH. 262-6491 PH. 262-6485 PH. 262-6474

PROJECT STREET ADDRESS (SAME AS BLDG. PERMIT): 8930 N. 3rd St.	DATE ISSUED: 7-12-67	FEE: $ 17.00
JOB LOCATION (ADDRESS, BLDG. NO., APT. NO., ETC. IF OTHER THAN ABOVE): Lot 24-25	BUILDING PERMIT NUMBER	
JOB NAME: Plaza Trailer Park	EXISTING PERMIT NUMBER	

PERMIT ISSUED TO (NAME AND ADDRESS):
Swier Electrical Co. 78615
3502 W. State Ave.,
Phoenix, Arizona 85021

	DATE	BY
FINAL ROUGH		
FINAL INSPECTION	7-31-67	L.C.T.
CLEARANCE NO. A-4057	7-31-67	L.C.T.

REMARKS

NOTE

1. The issuance of this permit shall not be considered as an adoption by the Bldg. Official of the plans or specifications, if thereafter it can be shown that any part of the work is in conflict with any portion of the City ordinances.
2. The work must be done in conformity with the laws of the City of Phoenix and the State of Arizona.
3. This permit is void if work has not started within sixty (60) days from date of issue.

SUPERINTENDENT OF BUILDING INSPECTIONS

BY lb

DISTRIBUTION
WHITE—INSP. (FILE)
YELLOW—PERMITTEE
GREEN—OFFICE
BLUE—AUD. (PERMITTEE)
PINK—POST ON PREMISES

126-100
REV. 1-6C

CITY OF PHOENIX, ARIZONA

PUBLIC WORKS DEPARTMENT

DIVISION OF BUILDING INSPECTIONS

3rd FLOOR MUNICIPAL BLDG.

251 W. WASHINGTON

APPROVED BY	PERMIT NO.
[illegible]	9-06809
DATE APPROVED 7-11-67	
DATE OF APPLICATION 7-11-67	

APPLICATION FOR ELECTRICAL PERMIT

PROJECT STREET ADDRESS (SAME AS BUILDING PERMIT)
Lot 22 & 23

JOB LOCATION (ADDRESS, BLDG. NO., APT. NO., ETC., IF OTHER THAN ABOVE)
8930 N. 3rd St

JOB NAME
Plaza Trailer Park

NAME AND ADDRESS OF CONTRACTOR REQUESTING PERMIT

NAME
SWIER ELECTRIC COMPANY

ADDRESS
3502 W. STATE AVE. - PHOENIX, ARIZ. 85021

CITY/STATE

SIGNATURE OF PERSON FILING APPLICATION
[illegible]

ENTER BUILDING PERMIT NUMBER IF NEW BLDG., BLDG. ADDITION OR BLDG. REMODEL.

ENTER THE CITY LOG NUMBER IF NO BLDG. PERMIT HAS BEEN ISSUED.

ENTER EXISTING PERMIT NO. IF APPLICATION IS FOR ADDITIONAL WORK.

INSTRUCTIONS: MAIL OR DELIVER ONE COPY OF THIS APPLICATION TO THE DIVISION OF BUILDING INSPECTIONS TOGETHER WITH APPLICABLE FEES. FEES MUST ACCOMPANY APPLICATION UNLESS YOU HAVE A CURRENT CHARGE ACCOUNT.
PERMIT MUST BE POSTED ON JOB SITE **BEFORE** WORK STARTS.
PERMIT WILL BE MAILED UNLESS CHECKED BELOW.

I WILL PICK UP PERMIT ☐

TYPE OF CONSTRUCTION (CHECK ONE)

NEW BUILDING ☐ BUILDING ADDITION ☐ BUILDING REMODEL ☐ EXISTING BLDG. OR OUTDOORS ☐

BASIC FEE SCHEDULE

NEW OR ALTERED SERVICE OR METER LOOP

CAPACITY	600 VOLTS OR LESS	OVER 600 VOLTS
0–100 AMP.	$ 3.00	$ 10.00
101–200 AMP	5.00	15.00
Each Add'l. 100 AMP.	3.00	5.00

NEW OR ALTERED FEEDER OR CIRCUIT

CAPACITY	600 VOLTS OR LESS			OVER
	1 P	2 P	3 P	600 VOLT
0– 30 AMP	1.00	1.50	2.00	5.00
31– 60 AMP	2.00	3.00	4.00	7.50
61–100 AMP	3.00	4.50	6.00	10.00
Each Additional 100 AMP	1.00	1.50	2.00	3.00

PERMIT FEE FOR WORK TO BE DONE

PERMIT FEE					3.00
SERVICE OR METER LOOP					
QUAN.	VOLTS	AMPS	PHASE	KVA	
2	220	60	1		6.00
FEEDERS OR CIRCUITS					
QUAN.	VOLTS	AMPS	POLES	UNIT	
2	220	50	2		6.00
2	110	20	1		2.00
SIGN – 1st 660 WATTS ($5.00)					
SIGN – EA. ADD'L. 660 WATTS ($1.00)					
TOTAL FEES					17.00

DESCRIBE THE ELECTRICAL WORK TO BE DONE. THE REVERSE SIDE OF THIS APPLICATION MAY BE USED FOR SKETCH IF NEEDED. ATTACH ONE (1) COPY OF DRAWINGS IF NECESSARY TO FULLY INDICATE SCOPE OF WORK. SUBMIT TWO (2) COPIES OF DRAWINGS IF FORMAL PLAN CHECK IS REQUIRED (SEE ELECTRICAL CODE).

CITY OF PHOENIX, ARIZONA — PUBLIC WORKS DEPARTMENT

DIVISION OF BUILDING INSPECTIONS
3RD FLOOR MUNICIPAL BUILDING

251 W. WASHINGTON

VALIDATE ABOVE

PERMIT

PERMIT NO. 9-06809

[X] ELECTRICAL — PH. 262-6491
[ ] PLUMBING — PH. 262-6485
[ ] MECHANICAL — PH. 262-6474

PROJECT STREET ADDRESS (SAME AS BLDG. PERMIT): 8930 N. 3rd St.	DATE ISSUED: 7-12-67	FEE: $ 17.00
JOB LOCATION (ADDRESS, BLDG. NO., APT. NO., ETC. IF OTHER THAN ABOVE): Lot 22-23	BUILDING PERMIT NUMBER	
JOB NAME: Plaza Trailer Park	EXISTING PERMIT NUMBER	

PERMIT ISSUED TO (NAME AND ADDRESS):
Swier Electrical Co. 78615
3502 W. State Ave.,
Phoenix, Arizona 85021

	DATE	BY
FINAL ROUGH		
FINAL INSPECTION	7-31-67	L.C.T.
CLEARANCE NO. A 4056	7-31-67	L.C.T.

REMARKS

NOTE

1. The issuance of this permit shall not be considered as an adoption by the Bldg. Official of the plans or specifications, if thereafter it can be shown that any part of the work is in conflict with any portion of the City ordinances.
2. The work must be done in conformity with the laws of the City of Phoenix and the State of Arizona.
3. This permit is void if work has not started within sixty (60) days from date of issue.

SUPERINTENDENT OF BUILDING INSPECTIONS

BY lb

DISTRIBUTION
WHITE—INSP. (FILE)
YELLOW—PERMITTEE
GREEN—OFFICE
BLUE—AUD. (PERMITTEE)
PINK—POST ON PREMISES

126-100
REV. 1-66

CITY OF PHOENIX, ARIZONA

PUBLIC WORKS DEPARTMENT

DIVISION OF BUILDING INSPECTIONS

3rd FLOOR MUNICIPAL BLDG.

251 W. WASHINGTON

APPROVED BY	PERMIT NO.
[illegible]	9-06808
DATE APPROVED 7-11-67	
DATE OF APPLICATION 7-11-67	

APPLICATION FOR ELECTRICAL PERMIT

PROJECT STREET ADDRESS (SAME AS BUILDING PERMIT)
Lot 20-21

JOB LOCATION (ADDRESS, BLDG. NO., APT. NO., ETC., IF OTHER THAN ABOVE)
8930 ~~[illegible]~~ N. 30 St.

JOB NAME
Plaza Trailer Park

NAME AND ADDRESS OF CONTRACTOR REQUESTING PERMIT

NAME SWIER ELECTRIC COMPANY

ADDRESS 3502 W. STATE AVE. - PHOENIX, ARIZ. 85021

CITY/STATE

SIGNATURE OF PERSON FILING APPLICATION

[illegible]

ENTER BUILDING PERMIT NUMBER IF NEW BLDG., BLDG. ADDITION OR BLDG. REMODEL.

ENTER THE CITY LOG NUMBER IF NO BLDG. PERMIT HAS BEEN ISSUED.

ENTER EXISTING PERMIT NO. IF APPLICATION IS FOR ADDITIONAL WORK.

INSTRUCTIONS: MAIL OR DELIVER ONE COPY OF THIS APPLICATION TO THE DIVISION OF BUILDING INSPECTIONS TOGETHER WITH APPLICABLE FEES. FEES MUST ACCOMPANY APPLICATION UNLESS YOU HAVE A CURRENT CHARGE ACCOUNT.
PERMIT MUST BE POSTED ON JOB SITE BEFORE WORK STARTS.
PERMIT WILL BE MAILED UNLESS CHECKED BELOW.

I WILL PICK UP PERMIT ☐

TYPE OF CONSTRUCTION (CHECK ONE)

NEW BUILDING ☐ BUILDING ADDITION ☐ BUILDING REMODEL ☐ EXISTING BLDG. OR OUTDOORS ☐

BASIC FEE SCHEDULE

NEW OR ALTERED SERVICE OR METER LOOP

CAPACITY	600 VOLTS OR LESS	OVER 600 VOLTS
0–100 AMP.	$ 3.00	$ 10.00
101–200 AMP.	5.00	15.00
Each Add'l. 100 AMP.	3.00	5.00

NEW OR ALTERED FEEDER OR CIRCUIT

CAPACITY	600 VOLTS OR LESS			OVER
	1 P	2 P	3 P	600 VOLT
0–30 AMP	1.00	1.50	2.00	5.00
31–60 AMP	2.00	3.00	4.00	7.50
61–100 AMP	3.00	4.50	6.00	10.00
Each Additional 100 AMP	1.00	1.50	2.00	5.00

PERMIT FEE FOR WORK TO BE DONE

PERMIT FEE					3.00
SERVICE OR METER LOOP					
QUAN.	VOLTS	AMPS	PHASE	KVA	
2	220	60			6.00
FEEDERS OR CIRCUITS					
QUAN.	VOLTS	AMPS	POLES	UNIT	
2	220	50	2		6.00
2	110	20	1		2.00
SIGN – 1st 660 WATTS ($5.00)					
SIGN – EA. ADD'L. 660 WATTS ($1.00)					
TOTAL FEES					17.00

DESCRIBE THE ELECTRICAL WORK TO BE DONE. THE REVERSE SIDE OF THIS APPLICATION MAY BE USED FOR SKETCH IF NEEDED. ATTACH ONE (1) COPY OF DRAWINGS IF NECESSARY TO FULLY INDICATE SCOPE OF WORK. SUBMIT TWO (2) COPIES OF DRAWINGS IF FORMAL PLAN CHECK IS REQUIRED (SEE ELECTRICAL CODE).

CITY OF PHOENIX, ARIZONA — PUBLIC WORKS DEPARTMENT

DIVISION OF BUILDING INSPECTIONS

3RD FLOOR MUNICIPAL BUILDING

251 W. WASHINGTON

VALIDATE ABOVE

PERMIT

PERMIT NO. 9-06808

[X] ELECTRICAL — PH. 262-6491
[ ] PLUMBING — PH. 262-6485
[ ] MECHANICAL — PH. 262-6474

PROJECT STREET ADDRESS (SAME AS BLDG. PERMIT)	DATE ISSUED	FEE
8930 N. 3rd St.	7-12-67	$ 17.00
JOB LOCATION (ADDRESS, BLDG. NO., APT. NO., ETC. IF OTHER THAN ABOVE)	BUILDING PERMIT NUMBER	
Lot 20-21		
JOB NAME	EXISTING PERMIT NUMBER	
Plaza Trailer Park		

PERMIT ISSUED TO (NAME AND ADDRESS)		DATE	BY
Swier Electrical Co. 78615 3502 W. State Ave., Phoenix, Arizona 85021	FINAL ROUGH		
	FINAL INSPECTION	7-31-67	Z.C.T.
	CLEARANCE NO. A 4054	7-31-67	Z.C.T.

REMARKS

NOTE

1. The issuance of this permit shall not be considered as an adoption by the Bldg. Official of the plans or specifications, if thereafter it can be shown that any part of the work is in conflict with any portion of the City ordinances.
2. The work must be done in conformity with the laws of the City of Phoenix and the State of Arizona.
3. This permit is void if work has not started within sixty (60) days from date of issue.

SUPERINTENDENT OF BUILDING INSPECTIONS

BY

DISTRIBUTION
WHITE—INSP. (FILE)
YELLOW—PERMITTEE
GREEN—OFFICE
BLUE—AUD. (PERMITTEE)
PINK—POST ON PREMISES

126-100
REV. 1-65

CITY OF PHOENIX, ARIZONA

PUBLIC WORKS DEPARTMENT

DIVISION OF BUILDING INSPECTIONS

3rd FLOOR MUNICIPAL BLDG.

251 W. WASHINGTON

APPROVED BY	PERMIT NO.
[illegible]	9-06807
DATE APPROVED 7-11-67	
DATE OF APPLICATION 7-11-67	

APPLICATION FOR ELECTRICAL PERMIT

PROJECT STREET ADDRESS (SAME AS BUILDING PERMIT)
Lot 17-16

ENTER BUILDING PERMIT NUMBER IF NEW BLDG., BLDG. ADDITION OR BLDG. REMODEL.

JOB LOCATION (ADDRESS, BLDG. NO., APT. NO., ETC., IF OTHER THAN ABOVE)
8930 N. 3rd St.

ENTER THE CITY LOG NUMBER IF NO BLDG. PERMIT HAS BEEN ISSUED.

JOB NAME
Plaza Trailer Park

ENTER EXISTING PERMIT NO. IF APPLICATION IS FOR ADDITIONAL WORK.

NAME AND ADDRESS OF CONTRACTOR REQUESTING PERMIT

NAME SWIER ELECTRIC COMPANY

ADDRESS 3502 W. STATE AVE. PHOENIX, ARIZ. 85021

CITY/STATE

SIGNATURE OF PERSON FILING APPLICATION

INSTRUCTIONS: MAIL OR DELIVER ONE COPY OF THIS APPLICATION TO THE DIVISION OF BUILDING INSPECTIONS TOGETHER WITH APPLICABLE FEES. FEES MUST ACCOMPANY APPLICATION UNLESS YOU HAVE A CURRENT CHARGE ACCOUNT.
PERMIT MUST BE POSTED ON JOB SITE **BEFORE** WORK STARTS.
PERMIT WILL BE MAILED UNLESS CHECKED BELOW.

WILL PICK UP PERMIT ☐

TYPE OF CONSTRUCTION (CHECK ONE)

NEW BUILDING ☐ BUILDING ADDITION ☐ BUILDING REMODEL ☐ EXISTING BLDG. OR OUTDOORS ☐

BASIC FEE SCHEDULE

NEW OR ALTERED SERVICE OR METER LOOP

CAPACITY	600 VOLTS OR LESS	OVER 600 VOLTS
0–100 AMP.	$ 3.00	$ 10.00
101–200 AMP.	5.00	15.00
Each Add'l. 100 AMP.	3.00	5.00

NEW OR ALTERED FEEDER OR CIRCUIT

CAPACITY	600 VOLTS OR LESS			OVER
	1 P	2 P	3 P	600 VOLT
0– 30 AMP	1.00	1.50	2.00	5.00
31– 60 AMP	2.00	3.00	4.00	7.50
61–100 AMP	3.00	4.50	6.00	10.00
Each Additional 100 AMP	1.00	1.50	2.00	5.00

PERMIT FEE FOR WORK TO BE DONE

PERMIT FEE					3.00
SERVICE OR METER LOOP					
QUAN.	VOLTS	AMPS	PHASE	KVA	
2	220	60	1		6.00
FEEDERS OR CIRCUITS					
QUAN.	VOLTS	AMPS	POLES	UNIT	
2	220	50	2		6.00
2	110	20	1		2.00
SIGN – 1st 660 WATTS ($5.00)					
SIGN – EA. ADD'L. 660 WATTS ($1.00)					
TOTAL FEES					17.00

DESCRIBE THE ELECTRICAL WORK TO BE DONE. THE REVERSE SIDE OF THIS APPLICATION MAY BE USED FOR SKETCH IF NEEDED. ATTACH ONE (1) COPY OF DRAWINGS IF NECESSARY TO FULLY INDICATE SCOPE OF WORK. SUBMIT TWO (2) COPIES OF DRAWINGS IF FORMAL PLAN CHECK IS REQUIRED (SEE ELECTRICAL CODE).

CITY OF PHOENIX, ARIZONA — PUBLIC WORKS DEPARTMENT

DIVISION OF BUILDING INSPECTIONS
3RD FLOOR MUNICIPAL BUILDING

251 W. WASHINGTON

VALIDATE ABOVE

PERMIT

PERMIT NO. 9-06807

[X] ELECTRICAL [ ] PLUMBING [ ] MECHANICAL

PH. 262-6491 PH. 262-6485 PH. 262-6474

PROJECT STREET ADDRESS (SAME AS BLDG. PERMIT): 8930 N. 3rd St.	DATE ISSUED: 7-12-67	FEE: $ 17.00
JOB LOCATION (ADDRESS, BLDG. NO., APT. NO., ETC. IF OTHER THAN ABOVE): Lot 17-16	BUILDING PERMIT NUMBER	
JOB NAME: Plaza Trailer Park	EXISTING PERMIT NUMBER	
PERMIT ISSUED TO (NAME AND ADDRESS): Swier Electrical Co. 78615, 3502 W. State Ave., Phoenix, Arizona 85021	FINAL ROUGH	DATE / BY
	FINAL INSPECTION	7-31-67 / [illegible]
	CLEARANCE NO. A4853	7-31-67 / [illegible]
	REMARKS	

NOTE

1. The issuance of this permit shall not be considered as an adoption by the Bldg. Official of the plans or specifications, if thereafter it can be shown that any part of the work is in conflict with any portion of the City ordinances.
2. The work must be done in conformity with the laws of the City of Phoenix and the State of Arizona.
3. This permit is void if work has not started within sixty (60) days from date of issue.

SUPERINTENDENT OF BUILDING INSPECTIONS

BY 1b

DISTRIBUTION
WHITE—INSP. (FILE)
YELLOW—PERMITTEE
GREEN—OFFICE
BLUE—AUD. (PERMITTEE)
PINK—POST ON PREMISES

128-100
REV. 1-68

CITY OF PHOENIX, ARIZONA

PUBLIC WORKS DEPARTMENT

DIVISION OF BUILDING INSPECTIONS

3rd FLOOR MUNICIPAL BLDG.

251 W. WASHINGTON

APPROVED BY	PERMIT NO.
R.L. Mi	9-06806
DATE APPROVED 7-11-67	
DATE OF APPLICATION 7-11-67	

APPLICATION FOR ELECTRICAL PERMIT

PROJECT STREET ADDRESS (SAME AS BUILDING PERMIT)
Lot 19-18

JOB LOCATION (ADDRESS, BLDG. NO., APT. NO., ETC., IF OTHER THAN ABOVE)
8930 N. 3rd St.

JOB NAME
Plaza Trailer Park

NAME AND ADDRESS OF CONTRACTOR REQUESTING PERMIT

NAME SWIER ELECTRIC COMPANY

ADDRESS 3602 W. STATE AVE. - PHOENIX, ARIZ. 85021

CITY/STATE

SIGNATURE OF PERSON FILING APPLICATION

ENTER BUILDING PERMIT NUMBER IF NEW BLDG., BLDG. ADDITION OR BLDG. REMODEL.

ENTER THE CITY LOG NUMBER IF NO BLDG. PERMIT HAS BEEN ISSUED.

ENTER EXISTING PERMIT NO. IF APPLICATION IS FOR ADDITIONAL WORK.

INSTRUCTIONS: MAIL OR DELIVER ONE COPY OF THIS APPLICATION TO THE DIVISION OF BUILDING INSPECTIONS TOGETHER WITH APPLICABLE FEES. FEES MUST ACCOMPANY APPLICATION UNLESS YOU HAVE A CURRENT CHARGE ACCOUNT.
PERMIT MUST BE POSTED ON JOB SITE **BEFORE** WORK STARTS.
PERMIT WILL BE MAILED UNLESS CHECKED BELOW.

I WILL PICK UP PERMIT ☐

TYPE OF CONSTRUCTION (CHECK ONE)

NEW BUILDING ☐ BUILDING ADDITION ☐ BUILDING REMODEL ☐ EXISTING BLDG. OR OUTDOORS ☐

BASIC FEE SCHEDULE

NEW OR ALTERED SERVICE OR METER LOOP

CAPACITY	600 VOLTS OR LESS	OVER 600 VOLTS
0-100 AMP.	$ 3.00	$ 10.00
101-200 AMP.	5.00	15.00
Each Add'l. 100 AMP.	3.00	5.00

NEW OR ALTERED FEEDER OR CIRCUIT

CAPACITY	600 VOLTS OR LESS			OVER
	1 P	2 P	3 P	600 VOLT
0- 30 AMP	1.00	1.50	2.00	5.00
31- 60 AMP	2.00	3.00	4.00	7.50
61-100 AMP	3.00	4.50	6.00	10.00
Each Additional 100 AMP	1.00	1.50	2.00	5.00

PERMIT FEE FOR WORK TO BE DONE

PERMIT FEE					3.00
SERVICE OR METER LOOP					
QUAN.	VOLTS	AMPS	PHASE	KVA	
2	220	60	1		6.00
FEEDERS OR CIRCUITS					
QUAN.	VOLTS	AMPS	POLES	UNIT	
2	220	50	2		6.00
2	110	20	1		2.00
SIGN – 1st 660 WATTS ($5.00)					
SIGN – EA. ADD'L. 660 WATTS ($1.00)					
TOTAL FEES					17.00

DESCRIBE THE ELECTRICAL WORK TO BE DONE. THE REVERSE SIDE OF THIS APPLICATION MAY BE USED FOR SKETCH IF NEEDED. ATTACH ONE (1) COPY OF DRAWINGS IF NECESSARY TO FULLY INDICATE SCOPE OF WORK. SUBMIT TWO (2) COPIES OF DRAWINGS IF FORMAL PLAN CHECK IS REQUIRED (SEE ELECTRICAL CODE).

G 27967

INSPECTIONS

NO.	INSPECTION	REMARKS	DATE
1.	Footings		
2	Framing		
3.	Completed Construction		

Approved April 13 1983 (Date) (Signature)

2650-1
REV. 5-61

CITY OF PHOENIX, ARIZONA
DIVISION OF BUILDING INSPECTIONS
PHONES: 19 N 3 AVE. AL 8-7313 EXT. 477
NORTH CENTRAL WI 4-2661

Permit No. A 27967

CT - 14

Building Permit Application & Permit

Fee $ 3.00

Request is hereby made to construct at 8930 N. 3rd St.
on lot Number 3 - 10 - 12 - 14 - 16 (STREET NUMBER) Zone R-5
Block D Addition Sunnyslope
owned by Henry Kuether
Charles H. King
the following described building or appurtenances:

Type of Construction III c Occupancy (G3) 29 x 6 patio cover
Construction to be done by Air Kool Alum Awn. Cost: 450

It is understood and agreed that permission to occupy any street, sidewalk, alley or public right-of-way must be obtained from the Division of Engineering. If such permission is granted I or WE hereby agree to promptly carry out all laws governing same, and to hold the City harmless from any costs, damages, or claims, whatsoever, arising out of, or as a result of said occupancy.

It is further understood and agreed that the issuance of this permit shall not be considered as an adoption by the Building Inspector of the unlisted technical construction contained in the plans and specifications. If thereafter it can be shown that any portion of the work is in conflict with any portion of the the ordinances. It is agreed in the plans and specifications, if thereafter it can be shown that any portion of the work is in conflict with any portion of the ordinances. It is agreed that this work will be done in conformity with the laws of the City of Phoenix and the State of Arizona.

It is also understood and agreed that sanitary facilities must be furnished for jobs in excess of $10,000 in valuation in accordance with the requirements of Ordinance G-202 of the City of Phoenix.

It is understood that the following permits are also required:

☐ Electrical ☐ Plumbing ☐ Mechanical

SIGNATURE OF APPLICANT - OWNER, ARCHITECT, CONTRACTOR

Permission is hereby granted to construct at the above address the building or appurtenances described above.

Permit No. A 27967 Date Plans Received 3/2/62 Plans Checked By 5-1740

DIVISION OF BUILDING INSPECTIONS

ck-et

By Fife

Note: This Permit is not valid unless fees are paid and the form properly validated in the upper right hand corner.

BUILDING PERMIT APPLICATION

4830-R-D
REV. 6-57

CITY OF PHOENIX, ARIZONA
PUBLIC WORKS DEPARTMENT
DIVISION OF BUILDING INSPECTIONS

Street No. 8930 No 3rd St. Zone Co. R-4

Lot 8-10-12-14-16

Block "D" Addition

Owner Henry F. Kuether

Builder Owner

Description of Building, Etc. Masonry Residence

Details if No Plan is Filed

Foundation Floor Joist Ceiling Joist Plaster

Roof Rafters Studs Toilet Sink

If permission to occupy street, sidewalk, or alley during construction is granted the occupant thereby agrees to promptly carry out all laws governing same, and to hold the City harmless from any costs, damages or claims, whatsoever, arising out of, or as a result of said occupancy.

The issuance of this permit shall not be considered as an adoption by the Building Inspector of the manifested technical construction contained in the plans and specification, if thereafter it can be shown that any portion of the work is in conflict with any portion of the ordinances. It is agreed that this work will be done in conformity with the laws of the City of Phoenix and the State of Arizona.

Sanitary facilities must be furnished for jobs in excess of $10,000 in valuation in accordance with requirements of Ordinance G-202 of the City of Phoenix.

Henry F. Kuether
OWNER, ARCHITECT, CONTRACTOR

Permit No. 5-3275

Date of Permit 7/27/59

Entire Cost of Proposed Work 6,500

Amount of Fee $13.75

Date Plans Received 7/27/59

Plans Checked by #

Permit Approved by #

CITY OF PHOENIX, ARIZONA

PUBLIC WORKS DEPARTMENT

DIVISION OF BUILDING INSPECTIONS

3rd FLOOR MUNICIPAL BLDG.

251 W. WASHINGTON

APPROVED BY	PERMIT NO.
[illegible]	9-07050
DATE APPROVED 2-11-67	
DATE OF APPLICATION	

APPLICATION FOR ELECTRICAL PERMIT

PROJECT STREET ADDRESS (SAME AS BUILDING PERMIT)
Lot's 3 - 6 -

JOB LOCATION (ADDRESS, BLDG. NO., APT. NO., ETC., IF OTHER THAN ABOVE)
8930 N. 3rd St.

JOB NAME
Plaza Trailer Park

NAME AND ADDRESS OF CONTRACTOR REQUESTING PERMIT

NAME SWIER ELECTRIC COMPANY

ADDRESS 3502 W. STATE AVE. - PHOENIX, ARIZ. 85021

CITY/STATE

SIGNATURE OF PERSON FILING APPLICATION

ENTER BUILDING PERMIT NUMBER IF NEW BLDG., BLDG. ADDITION OR BLDG. REMODEL

ENTER THE CITY LOG NUMBER IF NO BLDG. PERMIT HAS BEEN ISSUED.

ENTER EXISTING PERMIT NO. IF APPLICATION IS FOR ADDITIONAL WORK.

INSTRUCTIONS: MAIL OR DELIVER ONE COPY OF THIS APPLICATION TO THE DIVISION OF BUILDING INSPECTIONS TOGETHER WITH APPLICABLE FEES. FEES MUST ACCOMPANY APPLICATION UNLESS YOU HAVE A CURRENT CHARGE ACCOUNT.
PERMIT MUST BE POSTED ON JOB SITE **BEFORE** WORK STARTS.
PERMIT WILL BE MAILED UNLESS CHECKED BELOW.

I WILL PICK UP PERMIT ☐

TYPE OF CONSTRUCTION (CHECK ONE)

NEW BUILDING ☐ BUILDING ADDITION ☐ BUILDING REMODEL ☐ EXISTING BLDG. OR OUTDOORS ☐

DESCRIBE THE ELECTRICAL WORK TO BE DONE. THE REVERSE SIDE OF THIS APPLICATION MAY BE USED FOR SKETCH IF NEEDED. ATTACH ONE (1) COPY OF DRAWINGS IF NECESSARY TO FULLY INDICATE SCOPE OF WORK. SUBMIT TWO (2) COPIES OF DRAWINGS IF FORMAL PLAN CHECK IS REQUIRED (SEE ELECTRICAL CODE).

BASIC FEE SCHEDULE

NEW OR ALTERED SERVICE OR METER LOOP

CAPACITY	600 VOLTS OR LESS	OVER 600 VOLTS
0–100 AMP.	$ 3.00	$ 10.00
101–200 AMP.	5.00	15.00
Each Add'l. 100 AMP.	3.00	5.00

NEW OR ALTERED FEEDER OR CIRCUIT

CAPACITY	600 VOLTS OR LESS			OVER
	1 P	2 P	3 P	600 VOLT
0– 30 AMP	1.00	1.50	2.00	5.00
31– 60 AMP	2.00	3.00	4.00	7.50
61–100 AMP	3.00	4.50	6.00	10.00
Each Additional 100 AMP	1.00	1.50	2.00	5.00

PERMIT FEE FOR WORK TO BE DONE

PERMIT FEE					3.00
SERVICE OR METER LOOP					
QUAN	VOLTS	AMPS	PHASE	KVA	
2	230	60			6.00
FEEDERS OR CIRCUITS					
QUAN	VOLTS	AMPS	POLES	UNIT	
2	220	50			6.00
2	110	20			2.00
SIGN – 1st 660 WATTS ($5.00)					
SIGN – EA. ADD'L. 660 WATTS ($1.00)					
TOTAL FEES					17.00

264-76

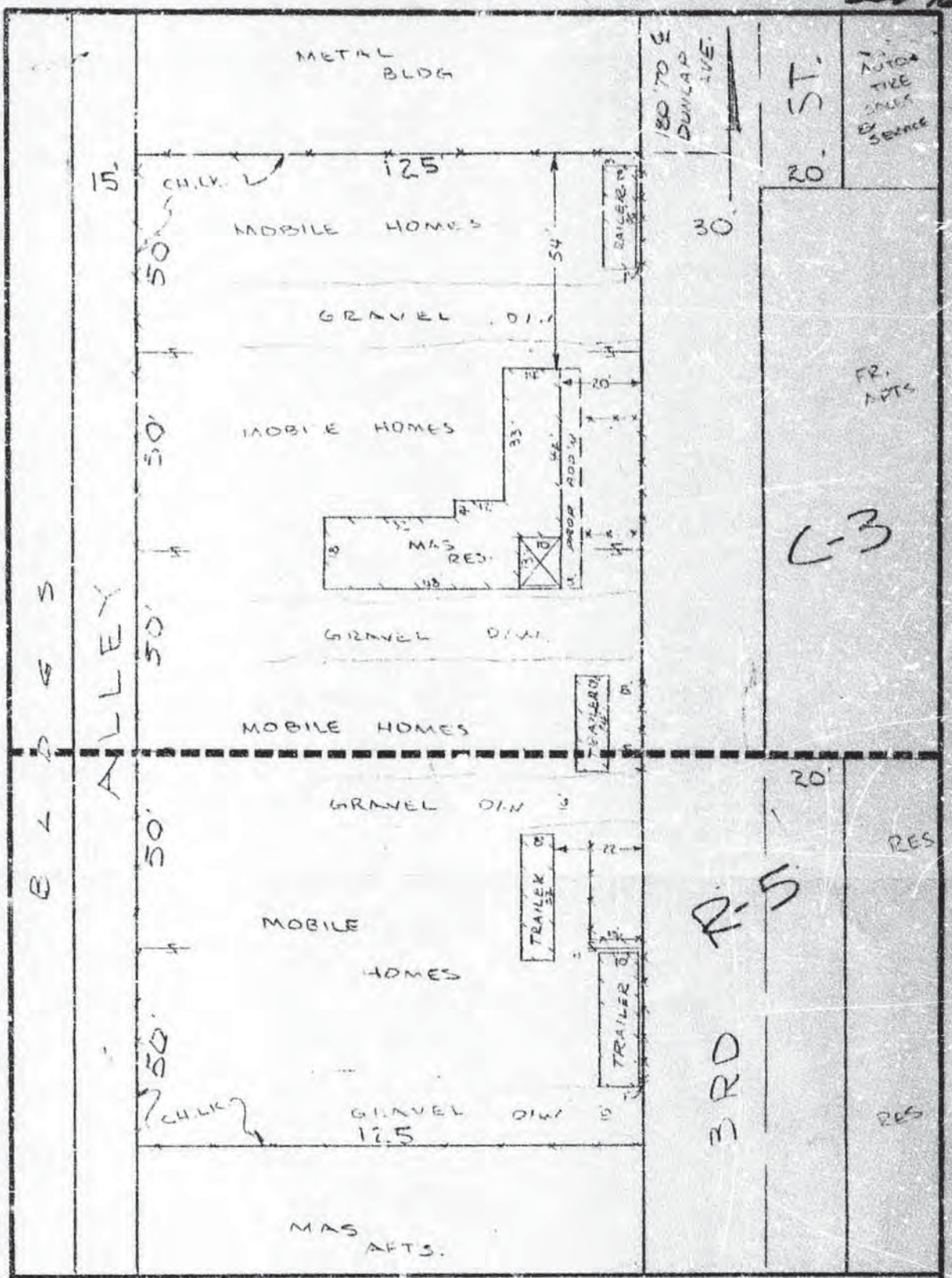

PHOENIX PLANNING DEPARTMENT	APPLICATION NO. 264-76		
	APPLICANT: PLAZA TRAILER PARK c/o MEL & MINA LANDS		
	LOCATION: 8930 N. 3RD ST.		
	ZONING: C-3 / R-5	ORD. SEC: 110.0	
	SCALE: 1" = 30'	ZONING MAP NO. 1-6	QUARTER SECTION: 26-28

ZONING ADJUSTMENT

70-240
REV. 2-79

Form 126 (B)
NEW 3-74

264-76

CITY OF PHOENIX, ARIZONA
Building Safety Department
REFERRAL FOR ZONING ADJUSTMENT

LOCATION 8930 N. 3 St.	DATE 9-5-76
LEGAL DESCRIPTION Lots 8-10-12-14-16 Block D Sunnyslope	PLAN LOG NO.
	QUARTER SECTION I-6 26-28
	ZONING C-3
4/5/76 NB	CENSUS TRACT 1053

PROPERTY OWNERS NAME	ADDRESS	PHONE
Mel & Anna Lopez	8220 N. 16 Place	943-5812

PETITIONER'S NAME	ADDRESS	PHONE
Same		

In order for petitioner to secure a building permit or otherwise comply with the Zoning Ordinance for the above location, the following is required:

☒ USE PERMIT ☐ VARIANCE ☐ APPEAL DECISION / INTERPRETATION ZONING ORDINANCE, Section(s) 110P

Use Permit requested to alter and expand non-conforming use. Extend EUE to Use Permit required existing Res. in Non-contiguous Trailer Park

see Attached

INSPECTOR Lin Lamar DATE 4-5-76

120
REV. 1-74

WHITE - ZONING SUM
CANARY - PETITIONER
PINK - BUILDING DEPT. (FIELD)
GOLDENROD - BUILDING DEPT. (FINAL SECTION)

City of Phoenix, Arizona

Petition of Appeal for Zoning Adjustment

LOCATION	ZONING MAP	CENSUS TRACT	CASE NO.
8930 N. 3rd ST.			264-76

NOTICE OF APPEAL

As provided in the City of Phoenix Zoning Ordinance, appeal is hereby made to the Zoning Administrator for a ☒ USE PERMIT ☐ VARIANCE ☐ APPEAL/INTERPRETATION, Section(s) _____. In making this appeal, I understand that the mere filing of this appeal and payment of fees does not entitle me to the relief requested.

PETITIONER'S SIGNATURE _____ DATE _____

VALIDATION

NOTICE OF ACTION

DATE 4-29-76

The following action on this petition was taken by the Zoning Administrator:

☒ APPROVED ☐ DENIED ☐ NO JURISDICTION ☐ STIPULATIONS ☐ CONTINUED ☐ WITHDRAWN

☐ REFERRED TO BOARD OF ADJUSTMENT

as presented.

ZONING ADMINISTRATOR

NOTE TO PETITIONER: Such use permits and/or variances as are granted by the Zoning Administrator shall be void if the use is not commenced or if a building permit is not obtained within 60 days of such granting or within the time stipulated by the Administrator. Appeals of decisions of the Zoning Administrator may be made by any person to the Board of Adjustment within 30 days after _____ (DATE OF ACTION)

APPEAL TO THE BOARD OF ADJUSTMENT

As provided in the City of Phoenix Zoning Ordinance, appeal of the above action of the Zoning Administrator. In making this appeal, I understand that the mere filing of this appeal and payment of fees does not entitle me to the relief requested.

APPELLANT'S SIGNATURE _____ DATE _____

VALIDATION

NOTICE OF BOARD ACTION

DATE

The following action on this referral or appeal from the decision of the Zoning Administrator was voted by the Board of Adjustment.

☐ REVERSED ☐ UPHELD ☐ NO JURISDICTION ☐ MODIFIED ☐ CONTINUED ☐ WITHDRAWN

SECRETARY OF THE BOARD

NOTE TO APPELLANT: Such use permits and/or variances as are granted by the Board shall be void if use is not commenced or if a building permit is not obtained within 60 days of such granting or within the time stipulated by the Board. Appeals may be taken to a court of competent jurisdiction within 30 days after _____ (date of action).

April 29, 1976

Case No.: 264-76 APPROVED ACCORDING TO PLANS PRESENTED.
Appellant: Mel and Nona Laabs (Owner: Same)
Subject: USE PERMIT requested to alter and expand nonconforming use. Use Permit required. Sec. 110 D.
Premises: 8930 North 3rd Street Commercial C-3

Mr. Mel Laabs, 9220 North 16th Place, appeared.

There was no opposition present.

DECISION: The request for Use Permit to alter and expand nonconforming use is approved according to plans presented.

FINDINGS OF FACT: The intended remodelling will not be detrimental to the neighborhood.

SUMMARY: Mr. Laabs explains that the intent is to extend an existing overhang with arches "to dress up the place" and for energy conservation. Also, walls at the rear of the property will be reworked to accomodate new City trash pick-up methods. The front building is strictly a residence, not an office, despite the fact that the trailer park's sign is on the building.

This is a nonconforming mobile home park, according to staff. There is a 4' wall around the garbage can area now.

* * *

Final 4-16-71 Ccc.

14943

CITY OF PHOENIX, ARIZONA
BUILDING & HOUSING SAFETY DEPARTMENT
DIVISION OF BUILDING INSPECTIONS
APPLICATION FOR
CONSTRUCTION OR INSTALLATION PERMIT

VALIDATION
Change
Sun Valley Elec

CASH RECEIPT WHEN VALIDATED ABOVE
INVOICE IF NOT VALIDATED ABOVE

FOR OFFICE USE ONLY →	PROJECT NO.	VENDEE NO.	DATE	REVENUE NO.	FEE
	A 14943	[redacted]	040271	[redacted]	[redacted]

ADDRESS OF PROJECT: 8930 N. 3rd Street - Space 19

DESCRIPTION OF PROJECT: Were A/C Unit

OWNER OF PROPERTY: M.E. Wood

PHONE NO. 997-4872

Indicate All Contractors To Whom Permits Are To Be Issued In Proper Box

BUILDING	ELECTRICAL
NAME	NAME SUN VALLEY Electric
ADDRESS	ADDRESS 4519 N 7th Ave Phoenix, Arizona
ZIP	ZIP 85103
PLUMBING	**MECHANICAL**
NAME	NAME
ADDRESS	ADDRESS
ZIP	ZIP

Approved for the issuance of permit.

PERMITS REQ	ISSUED		APPROVED BY	DATE
☐	☐	Building		
☐	☐	Plumbing 4-12		
☒	☒	Electrical	Ed. Wm.	4-6-71
☐	☐	Mechanical		

Permit Limitation

Approval of this application is not a permit to proceed with the work. The required permits must be issued in accordance with the codes. Plumbing, Electrical or Mechanical permits will not be issued prior to a required Building permit.

ZONING	¼ SEC.	OCCUPANCY Residential

BR/ROOMS	BATHS	WATER PUB.	WATER PRIV.	SEWER PUB.	SEWER PRIV.	CENTRAL A/C YES	CENTRAL A/C NO	PARKING IN	PARKING OUT

AREA — SQUARE FEET	STORIES	NO. ELEV.	UTILITY APS	UTILITY SRP

Project Valuation

PORTION	VALUE	FEE
STRUCTURE		
PLUMBING		
ELECTRICAL	125.00	5.00 4-12
MECHANICAL		
OTHER		
TOTAL		5.00

Legal Description

LOT	BLOCK	SUB.

OTHER DESC.

OWNER OF RECORD

PRIOR ACTION	PTL CHECK	CERTIFICATION FOR DIV. OF TREASURY

Record of Inspection

DATE	INSPECTION	INSPECTOR

UTILITY CLEARANCE NO.

Plat, Plan, Sketch Or Diagram To Adequately Describe Project.

Certification: I hereby certify that the data submitted on or with this Application is true and correct, that I am the Owner of the property at this address or, that for the purpose of obtaining this approval I am acting as agent in behalf of the owner.

Joe Hom
SIGNATURE OWNER-AGENT

DATE	CENSUS TRACT	UNITS	CLASS STRUCT.	VALUATION	TOTAL FEES	TYPE PROJECT
04/12/71		000	26	125.00	5.00	00 30

DO NOT WRITE IN ABOVE SPACES — FOR OFFICE USE ONLY

ELECTRICAL

126-70.5

over

City of Phoenix

Planning And Development Department

PERMIT

COMPLETED

To find out about Phoenix construction code adoption news and to research your permits or projects, please visit http://www.phoenix.gov/PDD

200 West Washington Street
Phoenix, Arizona 85003
General Information 602-262-7811

STATUS: DONE

POST THIS PERMIT ON JOB SITE

Before you start to dig, call Blue Stake 602-263-1100

Permit # **CITA 04037470** ***Issued*** 10-DEC-2004 ***Expires***

Permit Description RES - UNSAFE ELEC/STRUC/PLUMG

Project ***94-0002978*** PLAZA TRAILER PARK

Address 8930 N 3RD ST PHOENIX AZ 85020-2855 ***Zoning*** C-3

L 8 B D SUNNYSLOPE ***Q S*** Q26-28 ***APN*** 160-50-079 ***Dist***

Description/Scope of Work: RESIDENTIAL CITATION

COMPLAINT:NSD

WORK BEING DONE:UNSAFE ELECTRICAL, STRUCTURAL AND PLUMBING

STAFF ID: BGAW

STAFF COMMENTS:

ONLINE COPY

Contractor Information

Owner Information

Name MARTIN SCOT E & LIDA K TR

Address 9335 E ADOBE DR SCOTTSDALE AZ 85255

Certificate of Occupancy Type: **NONE**

Name TO BE BID Type BID Contact Phone

Address Ins Exp

City/St/Zip Phone

Instructions and Comments

Permit Issued By NEI Entered By NEI

Inspections Required: CITATION

Call 48 hours before beginning work 602-262-7811

NOTICE - This permit authorizes the above described work to be done in accordance with the approved plans and all applicable City codes and ordinances. Plan approval and permit issuance does not authorize violation of any city code or ordinance. The contractor(s) doing the work and the property owner or tenant/occupant authorizing the work are all legally responsible for complying with all codes and ordinances. This permit expires by limitation and is null and void if work has not started within or ceased for any reason for 180 days, or if work is not completed by the expiration date printed above. Work after this time or beyond the scope of this permit requires a new supplemental permit. This permit can be suspended or revoked for failing to follow the approved plans or for violation of any City code or ordinance. Work within the public right-of-way shall comply with all City standard details and specifications. The contractor is responsible for maintaining streets and sidewalks safe and usable at all times. All barricades shall be approved in advance and shall comply with the City Traffic Barricade Manual.

Permit Fees

Fee Code	Description	Total Amount	Paid
		Permit Fee Total:	

City of Phoenix

Planning And Development Department

BUILDING PERMIT

EXPIRED

To find out about Phoenix construction code adoption news and to research your permits or projects, please visit http://www.phoenix.gov/PDD

200 West Washington Street
Phoenix, Arizona 85003
General Information 602-262-7811

STATUS: EXPR

POST THIS PERMIT ON JOB SITE

Before you start to dig, call Blue Stake 602-263-1100

Permit # **RE 05018740** ***Issued*** 10-JUN-2005 ***Expires*** 10-JUN-2007

Permit Description PLAZA TRAILER PARK ELECTRICAL REPAIRS

Project ***94-0002978*** PLAZA TRAILER PARK

Address 8930 N 3RD ST Unit 12 UNITS PHOENIX AZ 85020-2855 ***Zoning*** C-3

L 8 B D SUNNYSLOPE ***Q S*** Q26-28 ***APN*** 160-50-079 ***Dist***

Description/Scope of Work: RESIDENTIAL ELECTRIC WORK AS DESCRIBED

EFFECTIVE BUILDING CODES: 1997 UBC, 1994 UPC STATE, 2000 UMC, 1999 NEC, 1997 UFC
Plaza Trailer Park
ZONING:.....R-5
REVIEWER:.....BGAW

DESCRIPTION OF WORK: This is a 25 space mobile park that has numerous unsafe and illegal additions, wiring and plumbing violations that requires immediate repair. This permit is to correct, abate or repair the unsafe electrical conditions that exist at space numbers 1, 2, 3, 4, 5, 6, 8, 11, 13, 17, 19 & 25. The structural and plumbing violations/additions on space numbers 2, 3, 8, 9, 11, 13, & 17, shall be addressed under a seperate building permit. The additions need to be completely removed or obtain a seperate permit to keep them up.

ONLINE COPY

Valuation: $631 ***Str Class*** 026 ***Units*** 0 ***Sq.Ft.*** 0 ***Cnst*** V-N ***Occ*** R-3

Owner Information

Name MARTIN SCOT E & LIDA K TR
Address 9335 E ADOBE DR SCOTTSDALE AZ 85255

Certificate of Occupancy Type: **COFC**

Contractor Information

Name ROSSCO ELECTRIC L L C Type Contact Phone 602-509-7887
Ins Exp
Address 19202 N 30TH ST City/St/Zip PHOENIX AZ 85050 Phone

Instructions and Comments Permit Issued By RRU1 Entered By 822

Inspections Required: GENERAL

Call 602-495-0800 or go online to www.phoenix.gov/BUSINESS before 8PM to request for a next day inspection

NOTICE - This permit authorizes the above described work to be done in accordance with the approved plans and all applicable City codes and ordinances. Plan approval and permit issuance does not authorize violation of any city code or ordinance. The contractor(s) doing the work and the property owner or tenant/occupant authorizing the work are all legally responsible for complying with all codes and ordinances. This permit expires by limitation and is null and void if work has not started within or ceased for any reason for 180 days, or if work is not completed by the expiration date printed above. Work after this time or beyond the scope of this permit requires a new supplemental permit. This permit can be suspended or revoked for failing to follow the approved plans or for violation of any City code or ordinance. Work within the public right-of-way shall comply with all City standard details and specifications. The contractor is responsible for maintaining streets and sidewalks safe and usable at all times. All barricades shall be approved in advance and shall comply with the City Traffic Barricade Manual.

Permit Fees

Fee Code	Description	Total Amount	Paid
RESADDPMT*	RESIDENCE ACCESS/ADDTN PERMIT	75.00	X
BSINVEST*	COMM'L INVESTIGATION OF WORK W/O PERMIT	250.00	X
	Permit Fee Total:	**$325.00**	

City of Phoenix

BUILDING PERMIT

Planning And Development Department

COMPLETED

To find out about Phoenix construction code adoption news and to research your permits or projects, please visit http://www.phoenix.gov/PDD

200 West Washington Street
Phoenix, Arizona 85003
General Information 602-262-7811

STATUS: DONE

POST THIS PERMIT ON JOB SITE

Before you start to dig, call Blue Stake 602-263-1100

Permit # **MHZ 96023811** ***Issued*** 09-OCT-1996 ***Expires*** 09-OCT-1998

Permit Description SPACE B-9

Project ***94-0002978*** PLAZA TRAILER PARK

Address 8930 N 3RD ST Unit B9 PHOENIX AZ 85020-2855 ***Zoning*** C-3

L 8 B D SUNNYSLOPE ***Q S*** Q26-28 ***APN*** 160-50-079 ***Dist*** 04

Description/Scope of Work: PERMIT FOR MANUFACTURED/ MOBILE HOME

SPACE #B9
FOR EXISTING SPACE ONLY (25 SPACES).
UNIT SERIAL NUMBER:4320L
THIS PERMIT IS FOR ZONING ORDINANCE ONLY. A PERMIT FOR CONSTRUCTION
INSTALLATION REQUIREMENTS MUST BE OBTAINED FROM AZ. STATE OFFICE OF
MANUFACTURED HOUSING. 99 E. VIRGINIA STE 100 TELEPHONE 255-4072
C-3 ZONING
CONTACT: HECTOR AT 275-6965
IEL

ONLINE COPY

Valuation: $200 ***Str Class*** 026 ***Units*** 0 ***Sq.Ft.*** 0 ***Cnst*** V-N ***Occ*** R-3

Owner Information

Name
Address

Certificate of Occupancy Type: **NONE**

Contractor Information

Instructions and Comments

Permit Issued By TWE Entered By

Inspections Required: GENERAL

Call 602-495-0800 or go online to www.phoenix.gov/BUSINESS before 8PM to request for a next day inspection

NOTICE - This permit authorizes the above described work to be done in accordance with the approved plans and all applicable City codes and ordinances. Plan approval and permit issuance does not authorize violation of any city code or ordinance. The contractor(s) doing the work and the property owner or tenant/occupant authorizing the work are all legally responsible for complying with all codes and ordinances. This permit expires by limitation and is null and void if work has not started within or ceased for any reason for 180 days, or if work is not completed by the expiration date printed above. Work after this time or beyond the scope of this permit requires a new supplemental permit. This permit can be suspended or revoked for failing to follow the approved plans or for violation of any City code or ordinance. Work within the public right-of-way shall comply with all City standard details and specifications. The contractor is responsible for maintaining streets and sidewalks safe and usable at all times. All barricades shall be approved in advance and shall comply with the City Traffic Barricade Manual.

Permit Fees

Fee Code	Description	Total Amount	Paid
MHZ	MOBILE HOME/MANUFACTURED HOME ON SITE	50.00	X
	Permit Fee Total:	**$50.00**	

City of Phoenix

BUILDING PERMIT

Planning And Development Department

COMPLETED

To find out about Phoenix construction code adoption news and to research your permits or projects, please visit http://www.phoenix.gov/PDD

200 West Washington Street
Phoenix, Arizona 85003
General Information 602-262-7811

STATUS: DONE

POST THIS PERMIT ON JOB SITE

Before you start to dig, call Blue Stake 602-263-1100

Permit # **RE 96025481** ***Issued*** 30-OCT-1996 ***Expires*** 30-OCT-1998

Permit Description SPACE B-8

Project ***94-0002978*** PLAZA TRAILER PARK

Address 8930 N 3RD ST Unit B8 PHOENIX AZ 85020-2855 ***Zoning*** C-3

L 8 B D SUNNYSLOPE ***Q S*** Q26-28 ***APN*** 160-50-079 ***Dist*** 04

Description/Scope of Work: ELECTRICAL INSPECTION ONLY

INSPECTION OF ELECTRICAL SERVICE FOR METER INSTALLATION DUE TO
INACTIVITY FOR A PERIOD OF 6 MONTHS. SIZE:100 AMP
NO ADDITIONAL ELECTRICAL WORK IS BEING DONE.
C-3 ZONING
CONTACT: SCOTT MARTIN 860-1665 REVIEWER: DANCIL

ONLINE COPY

Valuation: $150 ***Str Class*** 026 ***Units*** 0 ***Sq.Ft.*** 0 ***Cnst*** V-N ***Occ*** R-3

Owner Information

Name
Address

Certificate of Occupancy Type: **NONE**

Contractor Information

Name OWNER Type OWN Ins none 444 Contact Phone Exp 01-JAN-25
Address City/St/Zip Phone

Instructions and Comments

Permit Issued By BNU Entered By

Inspections Required: GENERAL

Call 602-495-0800 or go online to www.phoenix.gov/BUSINESS before 8PM to request for a next day inspection

NOTICE - This permit authorizes the above described work to be done in accordance with the approved plans and all applicable City codes and ordinances. Plan approval and permit issuance does not authorize violation of any city code or ordinance. The contractor(s) doing the work and the property owner or tenant/occupant authorizing the work are all legally responsible for complying with all codes and ordinances. This permit expires by limitation and is null and void if work has not started within or ceased for any reason for 180 days, or if work is not completed by the expiration date printed above. Work after this time or beyond the scope of this permit requires a new supplemental permit. This permit can be suspended or revoked for failing to follow the approved plans or for violation of any City code or ordinance. Work within the public right-of-way shall comply with all City standard details and specifications. The contractor is responsible for maintaining streets and sidewalks safe and usable at all times. All barricades shall be approved in advance and shall comply with the City Traffic Barricade Manual.

Permit Fees

Fee Code	Description	Total Amount	Paid
TAB-3B	TABLE 3-B PERMIT FEE	30.00	X
		Permit Fee Total:	**$30.00**

City of Phoenix

BUILDING PERMIT

Planning And Development Department

COMPLETED

To find out about Phoenix construction code adoption news and to research your permits or projects, please visit http://www.phoenix.gov/PDD

200 West Washington Street
Phoenix, Arizona 85003
General Information 602-262-7811

STATUS: DONE

POST THIS PERMIT ON JOB SITE

Before you start to dig, call Blue Stake 602-263-1100

Permit # **RE 97002663** ***Issued*** 07-FEB-1997 ***Expires*** 07-FEB-1999

Permit Description SPACE E-25

Project ***94-0002978*** PLAZA TRAILER PARK

Address 8930 N 3RD ST Unit E25 PHOENIX AZ 85020-2855 ***Zoning*** C-3

L 8 B D SUNNYSLOPE ***Q S*** Q26-28 ***APN*** 160-50-079 ***Dist*** 04

Description/Scope of Work: ELECTRICAL INSPECTION ONLY

INSPECTION OF ELECTRICAL SERVICE FOR METER INSTALLATION DUE TO
INACTIVITY FOR A PERIOD OF 6 MONTHS. SIZE:100 AMP
NO ADDITIONAL ELECTRICAL WORK IS BEING DONE.
C-3 ZONING
CONTACT:SCOTT 860-1665
COFFMAN

ONLINE COPY

Valuation: $35 ***Str Class*** 026 ***Units*** 0 ***Sq.Ft.*** 0 ***Cnst*** V-N ***Occ*** R-3

Owner Information

Name
Address

Certificate of Occupancy Type: **NONE**

Contractor Information

Name OWNER Type OWN Contact Phone
Ins none 444 Exp 01-JAN-25
Address City/St/Zip Phone

Instructions and Comments

Permit Issued By NDA Entered By

Inspections Required: GENERAL

Call 602-495-0800 or go online to www.phoenix.gov/BUSINESS before 8PM to request for a next day inspection

NOTICE - This permit authorizes the above described work to be done in accordance with the approved plans and all applicable City codes and ordinances. Plan approval and permit issuance does not authorize violation of any city code or ordinance. The contractor(s) doing the work and the property owner or tenant/occupant authorizing the work are all legally responsible for complying with all codes and ordinances. This permit expires by limitation and is null and void if work has not started within or ceased for any reason for 180 days, or if work is not completed by the expiration date printed above. Work after this time or beyond the scope of this permit requires a new supplemental permit. This permit can be suspended or revoked for failing to follow the approved plans or for violation of any City code or ordinance. Work within the public right-of-way shall comply with all City standard details and specifications. The contractor is responsible for maintaining streets and sidewalks safe and usable at all times. All barricades shall be approved in advance and shall comply with the City Traffic Barricade Manual.

Permit Fees

Fee Code	Description	Total Amount	Paid
TAB1PMT*	TABLE B 1-INSPECTION PERMIT	35.00	X
		Permit Fee Total:	**$35.00**

City of Phoenix

Water Services Department

PERMIT

To find out about Phoenix construction code adoption news and to research your permits or projects, please visit http://www.phoenix.gov/PDD

200 West Washington Street
Phoenix, Arizona 85003
General Information 602-262-7811

STATUS: OPEN

POST THIS PERMIT ON JOB SITE

Before you start to dig, call Blue Stake 602-263-1100

ONLINE COPY

NOTICE - This permit authorizes the above described work to be done in accordance with the approved plans and all applicable City codes and ordinances. Plan approval and permit issuance does not authorize violation of any city code or ordinance. The contractor(s) doing the work and the property owner or tenant/occupant authorizing the work are all legally responsible for complying with all codes and ordinances. This permit expires by limitation and is null and void if work has not started within or ceased for any reason for 180 days, or if work is not completed by the expiration date printed above. Work after this time or beyond the scope of this permit requires a new supplemental permit. This permit can be suspended or revoked for failing to follow the approved plans or for violation of any City code or ordinance. Work within the public right-of-way shall comply with all City standard details and specifications. The contractor is responsible for maintaining streets and sidewalks safe and usable at all times. All barricades shall be approved in advance and shall comply with the City Traffic Barricade Manual.

Permit Fees

Fee Code	Description	Total Amount	Paid
		Permit Fee Total:	

City of Phoenix

Planning And Development Department

BUILDING PERMIT

EXPIRED

To find out about Phoenix construction code adoption news and to research your permits or projects, please visit http://www.phoenix.gov/PDD

200 West Washington Street
Phoenix, Arizona 85003
General Information 602-262-7811

STATUS: EXPR

POST THIS PERMIT ON JOB SITE

Before you start to dig, call Blue Stake 602-263-1100

Permit # **RE 07010907** ***Issued*** 02-APR-2007 ***Expires*** 01-APR-2009

Permit Description ELECTRICAL CLEARANCE SPACE C14

Project ***99-34087*** SUNNYSLOPE

Address 8930 N 3RD ST Unit C14 PHOENIX AZ 85020-2855 ***Zoning*** C-3/R-5

L 8 B D SUNNYSLOPE ***Q S*** Q26-28 ***APN*** 160-50-079 ***Dist*** 03

Description/Scope of Work: ELECTRICAL INSPECTION ONLY

EFFECTIVE BUILDING CODES: 2003 IBC, 2003 IRC, 2003 IMC, 2003 IECC (As amended by the 2004 supplement), 2005 NEC, ARIZONA STATE PLUMBING CODE, 2003 IFC

SERVICE SIZE:...100 amp
ZONING:.....c-3/R-5
REVIEWER:.....ENE

DESCRIPTION OF WORK: INSPECTION OF ELECTRICAL SERVICE FOR METER INSTALLATION DUE TO INACTIVITY FOR A PERIOD OF 6 MONTHS. NO ADDITIONAL ELECTRICAL WORK IS BEING DONE.

ONLINE COPY

Valuation: $240 ***Str Class*** 026 ***Units*** 0 ***Sq.Ft.*** 0 ***Cnst*** I:VB ***Occ*** N/A

Owner Information

Name MARTIN SCOT E & LIDA K TR
Address 9335 E ADOBE DR SCOTTSDALE AZ 85255

Certificate of Occupancy Type: **COFC**

Contractor Information

Name OWNER Type OWN Contact Phone
Ins none 444 Exp 01-JAN-25
Address City/St/Zip Phone

Instructions and Comments Permit Issued By DLU Entered By ENE

Inspections Required: GENERAL

Call 602-495-0800 or go online to www.phoenix.gov/BUSINESS before 8PM to request for a next day inspection

NOTICE - This permit authorizes the above described work to be done in accordance with the approved plans and all applicable City codes and ordinances. Plan approval and permit issuance does not authorize violation of any city code or ordinance. The contractor(s) doing the work and the property owner or tenant/occupant authorizing the work are all legally responsible for complying with all codes and ordinances. This permit expires by limitation and is null and void if work has not started within or ceased for any reason for 180 days, or if work is not completed by the expiration date printed above. Work after this time or beyond the scope of this permit requires a new supplemental permit. This permit can be suspended or revoked for failing to follow the approved plans or for violation of any City code or ordinance. Work within the public right-of-way shall comply with all City standard details and specifications. The contractor is responsible for maintaining streets and sidewalks safe and usable at all times. All barricades shall be approved in advance and shall comply with the City Traffic Barricade Manual.

Permit Fees

Fee Code	Description	Total Amount	Paid
RESADDPMT*	RESIDENCE ACCESS/ADDTN PERMIT	75.00	X
		Permit Fee Total:	**$75.00**

City of Phoenix

Planning And Development Department

BUILDING PERMIT

EXPIRED

To find out about Phoenix construction code adoption news and to research your permits or projects, please visit http://www.phoenix.gov/PDD

200 West Washington Street
Phoenix, Arizona 85003
General Information 602-262-7811

STATUS: EXPR

POST THIS PERMIT ON JOB SITE

Before you start to dig, call Blue Stake 602-263-1100

Permit # **RE 98000805** ***Issued*** 15-JAN-1998 ***Expires*** 15-JAN-2000

Permit Description SPACE A-3

Project ***94-0002978*** PLAZA TRAILER PARK

Address 8930 N 3RD ST Unit A-3 PHOENIX AZ 85020-2855 ***Zoning*** C-3

L 8 B D SUNNYSLOPE ***Q S*** Q26-28 ***APN*** 160-50-079 ***Dist*** 04

Description/Scope of Work: ELECTRICAL INSPECTION ONLY

INSPECTION OF ELECTRICAL SERVICE FOR METER INSTALLATION DUE TO INACTIVITY FOR A PERIOD OF 6 MONTHS. SIZE:100 AMP
THIS PERMIT IS FOR SPACE A-3 AT MOBILE HOME PARK
DESCRIPTION OF WORK: NO ADDITIONAL ELECTRICAL WORK IS BEING DONE.
ZONING-C-3
CONTACT:SCOT MARTIN 860-1665
KAL

ONLINE COPY

Valuation: $50 ***Str Class*** 026 ***Units*** 0 ***Sq.Ft.*** 0 ***Cnst*** N/A ***Occ*** R-3

Owner Information

Name
Address

Certificate of Occupancy Type: **NONE**

Contractor Information

Instructions and Comments

Permit Issued By KTE Entered By

Inspections Required: GENERAL

Call 602-495-0800 or go online to www.phoenix.gov/BUSINESS before 8PM to request for a next day inspection

NOTICE - This permit authorizes the above described work to be done in accordance with the approved plans and all applicable City codes and ordinances. Plan approval and permit issuance does not authorize violation of any city code or ordinance. The contractor(s) doing the work and the property owner or tenant/occupant authorizing the work are all legally responsible for complying with all codes and ordinances. This permit expires by limitation and is null and void if work has not started within or ceased for any reason for 180 days, or if work is not completed by the expiration date printed above. Work after this time or beyond the scope of this permit requires a new supplemental permit. This permit can be suspended or revoked for failing to follow the approved plans or for violation of any City code or ordinance. Work within the public right-of-way shall comply with all City standard details and specifications. The contractor is responsible for maintaining streets and sidewalks safe and usable at all times. All barricades shall be approved in advance and shall comply with the City Traffic Barricade Manual.

Permit Fees

Fee Code	Description	Total Amount	Paid
TABPMT*	TABLE B PERMIT	45.00	X
		Permit Fee Total:	**$45.00**

City of Phoenix

Planning And Development Department

BUILDING PERMIT

EXPIRED

To find out about Phoenix construction code adoption news and to research your permits or projects, please visit http://www.phoenix.gov/PDD

200 West Washington Street
Phoenix, Arizona 85003
General Information 602-262-7811

STATUS: EXPR

POST THIS PERMIT ON JOB SITE

Before you start to dig, call Blue Stake 602-263-1100

Permit # **RE 98001978** ***Issued*** 02-FEB-1998 ***Expires*** 02-FEB-2000

Permit Description SPACE C-14

Project ***94-0002978*** PLAZA TRAILER PARK

Address 8930 N 3RD ST Unit C-14 PHOENIX AZ 85020-2855 ***Zoning*** C-3

L 8 B D SUNNYSLOPE ***Q S*** Q26-28 ***APN*** 160-50-079 ***Dist*** 04

Description/Scope of Work: ELECTRICAL INSPECTION ONLY

INSPECTION OF ELECTRICAL SERVICE FOR METER INSTALLATION DUE TO INACTIVITY FOR A PERIOD OF 6 MONTHS. SIZE: 100 AMP
DESCRIPTION OF WORK: NO ADDITIONAL ELECTRICAL WORK IS BEING DONE.
C-3 ZONING *** PLAZA TAILER PARK C-14 ***
CONTACT: SCOT MARTIN 860-1665
HARRISON

ONLINE COPY

Valuation: $45 ***Str Class*** 026 ***Units*** 0 ***Sq.Ft.*** 0 ***Cnst*** V-N ***Occ*** R-3

Owner Information

Name
Address

Certificate of Occupancy Type: **NONE**

Contractor Information

Name OWNER Type OWN Ins none 444 Contact Phone Exp 01-JAN-25
Address City/St/Zip Phone

Instructions and Comments

Permit Issued By NDA Entered By

Inspections Required: GENERAL

Call 602-495-0800 or go online to www.phoenix.gov/BUSINESS before 8PM to request for a next day inspection

NOTICE - This permit authorizes the above described work to be done in accordance with the approved plans and all applicable City codes and ordinances. Plan approval and permit issuance does not authorize violation of any city code or ordinance. The contractor(s) doing the work and the property owner or tenant/occupant authorizing the work are all legally responsible for complying with all codes and ordinances. This permit expires by limitation and is null and void if work has not started within or ceased for any reason for 180 days, or if work is not completed by the expiration date printed above. Work after this time or beyond the scope of this permit requires a new supplemental permit. This permit can be suspended or revoked for failing to follow the approved plans or for violation of any City code or ordinance. Work within the public right-of-way shall comply with all City standard details and specifications. The contractor is responsible for maintaining streets and sidewalks safe and usable at all times. All barricades shall be approved in advance and shall comply with the City Traffic Barricade Manual.

Permit Fees

Fee Code	Description	Total Amount	Paid
TABPMT*	TABLE B PERMIT	45.00	X
		Permit Fee Total:	**$45.00**

City of Phoenix

Neighborhood Services Department

PERMIT

COMPLETED

To find out about Phoenix construction code adoption news and to research your permits or projects, please visit http://www.phoenix.gov/PDD

200 West Washington Street
Phoenix, Arizona 85003
General Information 602-262-7811

STATUS: DONE

POST THIS PERMIT ON JOB SITE

Before you start to dig, call Blue Stake 602-263-1100

Permit # **CINV 1000139** ***Issued*** 22-FEB-2010 ***Expires***

Permit Description NSD#:CIT2007-00094, RS_NUM: 10-000195

Project ***10-771***

Address 8930 N 3RD ST PHOENIX AZ 85020-2855 ***Zoning***

L 8 B D SUNNYSLOPE ***Q S*** Q26-28 ***APN*** 160-50-079 ***Dist***

Description/Scope of Work: COMMERCIAL INSPECTION

Complaint: PERMIT RE 05018740 HAS EXPIRED. THIS PERMIT WAS TO REPAIR THE UNSAFE ELECTICAL CONDITIONS THAT EXIST AT SPACE NUMBERS 1,2,3,4,5,6,8,11,13,17,19 AND 25.

ONLINE COPY

Contractor Information

Owner Information

Name MARTIN SCOT E & LIDA K TR

Address 9335 E ADOBE DR SCOTTSDALE AZ 85255

Certificate of Occupancy Type: **NONE**

Type OWN Contact Phone

Name OWNER Ins none 444 Exp 01-JAN-25

Address City/St/Zip Phone

Instructions and Comments Permit Issued By NSD Entered By NSD

Inspections Required: STRUCTURAL

Call 602-495-0800 or go online to www.phoenix.gov/BUSINESS before 8PM to request for a next day inspection

NOTICE - This permit authorizes the above described work to be done in accordance with the approved plans and all applicable City codes and ordinances. Plan approval and permit issuance does not authorize violation of any city code or ordinance. The contractor(s) doing the work and the property owner or tenant/occupant authorizing the work are all legally responsible for complying with all codes and ordinances. This permit expires by limitation and is null and void if work has not started within or ceased for any reason for 180 days, or if work is not completed by the expiration date printed above. Work after this time or beyond the scope of this permit requires a new supplemental permit. This permit can be suspended or revoked for failing to follow the approved plans or for violation of any City code or ordinance. Work within the public right-of-way shall comply with all City standard details and specifications. The contractor is responsible for maintaining streets and sidewalks safe and usable at all times. All barricades shall be approved in advance and shall comply with the City Traffic Barricade Manual.

Permit Fees

Fee Code	Description	Total Amount	Paid
		Permit Fee Total:	

City of Phoenix

BUILDING PERMIT

Planning And Development Department

COMPLETED

To find out about Phoenix construction code adoption news and to research your permits or projects, please visit http://www.phoenix.gov/PDD

200 West Washington Street
Phoenix, Arizona 85003
General Information 602-262-7811

STATUS: DONE

POST THIS PERMIT ON JOB SITE

Before you start to dig, call Blue Stake 602-263-1100

Permit # **RE 98016210** ***Issued*** 22-JUL-1998 ***Expires*** 21-JUL-2000

Permit Description SPACE A-3

Project ***94-0002978*** PLAZA TRAILER PARK

Address 8930 N 3RD ST Unit A3 PHOENIX AZ 85020-2855 ***Zoning*** C3

L 8 B D SUNNYSLOPE ***Q S*** Q26-28 ***APN*** 160-50-079 ***Dist*** 04

Description/Scope of Work: ELECTRICAL INSPECTION ONLY

DESCRIPTION OF WORK: INSPECTION OF ELECTRICAL SERVICE FOR METER INSTALLATION DUE TO INACTIVITY FOR A PERIOD OF 6 MONTHS.
NO ADDITIONAL ELECTRICAL WORK IS BEING DONE.
ELEC CLEARANCE FOR RV TYPE UNIT
UNIT #A3
ZONING:....C3
CONTACT:...SCOT MARTIN 860-1665
REVIEWER:..CCO

ONLINE COPY

Valuation: $100 ***Str Class*** 026 ***Units*** 0 ***Sq.Ft.*** 0 ***Cnst*** V-N ***Occ*** R-3

Owner Information

Name
Address

Certificate of Occupancy Type: **NONE**

Contractor Information

Instructions and Comments

Permit Issued By NDA Entered By

Inspections Required: GENERAL

Call 602-495-0800 or go online to www.phoenix.gov/BUSINESS before 8PM to request for a next day inspection

NOTICE - This permit authorizes the above described work to be done in accordance with the approved plans and all applicable City codes and ordinances. Plan approval and permit issuance does not authorize violation of any city code or ordinance. The contractor(s) doing the work and the property owner or tenant/occupant authorizing the work are all legally responsible for complying with all codes and ordinances. This permit expires by limitation and is null and void if work has not started within or ceased for any reason for 180 days, or if work is not completed by the expiration date printed above. Work after this time or beyond the scope of this permit requires a new supplemental permit. This permit can be suspended or revoked for failing to follow the approved plans or for violation of any City code or ordinance. Work within the public right-of-way shall comply with all City standard details and specifications. The contractor is responsible for maintaining streets and sidewalks safe and usable at all times. All barricades shall be approved in advance and shall comply with the City Traffic Barricade Manual.

Permit Fees

Fee Code	Description	Total Amount	Paid
TABPMT*	TABLE B PERMIT	45.00	X
		Permit Fee Total:	**$45.00**

City of Phoenix

BUILDING PERMIT

Planning And Development Department

COMPLETED

To find out about Phoenix construction code adoption news and to research your permits or projects, please visit http://www.phoenix.gov/PDD

200 West Washington Street
Phoenix, Arizona 85003
General Information 602-262-7811

STATUS: DONE

POST THIS PERMIT ON JOB SITE

Before you start to dig, call Blue Stake 602-263-1100

Permit # **RE 11021689** ***Issued*** 06-DEC-2011 ***Expires*** 05-DEC-2013

Permit Description ELECTRICAL CLEARANCE FOR SPACE A-4

Project ***94-0002978*** PLAZA TRAILER PARK

Address 8930 N 3RD ST Unit A-4 PHOENIX AZ 85020-2855 ***Zoning*** C-3

L 8 B D SUNNYSLOPE ***Q S*** Q26-28 ***APN*** 160-50-079 ***Dist***

Description/Scope of Work: ELECTRICAL INSPECTION ONLY

EFFECTIVE BUILDING CODES: 2006 IRC, 2006 IECC, 2006 IBC, 2008 NEC, 2006 IMC, 2006 UPC, 2006 IFC, 2006 IFGC

********** FOR SPACE A-4 ONLY **********

SERVICE SIZE:... 100 AMP
ZONING:..... C-3
REVIEWER:..... SWO

DESCRIPTION OF WORK: INSPECTION OF ELECTRICAL SERVICE FOR METER INSTALLATION DUE TO INACTIVITY FOR A PERIOD OF 6 MONTHS. NO ADDITIONAL ELECTRICAL WORK IS BEING DONE.

ONLINE COPY

Valuation: $150 ***Str Class*** 026 ***Units*** 0 ***Sq.Ft.*** 0 ***Cnst*** I:VB ***Occ*** I:R-3

Owner Information

Name MARTIN SCOT E & LIDA K TR
Address 9335 E ADOBE DR SCOTTSDALE AZ 85255

Certificate of Occupancy Type: **COFC**

Contractor Information

Name OWNER/GENERAL DO NOT USE Type Contact Phone
Ins Exp 01-JAN-14
Address City/St/Zip Phone

Instructions and Comments Permit Issued By DLU Entered By SWO

Inspections Required: GENERAL

Call 602-495-0800 or go online to www.phoenix.gov/BUSINESS before 8PM to request for a next day inspection

NOTICE - This permit authorizes the above described work to be done in accordance with the approved plans and all applicable City codes and ordinances. Plan approval and permit issuance does not authorize violation of any city code or ordinance. The contractor(s) doing the work and the property owner or tenant/occupant authorizing the work are all legally responsible for complying with all codes and ordinances. This permit expires by limitation and is null and void if work has not started within or ceased for any reason for 180 days, or if work is not completed by the expiration date printed above. Work after this time or beyond the scope of this permit requires a new supplemental permit. This permit can be suspended or revoked for failing to follow the approved plans or for violation of any City code or ordinance. Work within the public right-of-way shall comply with all City standard details and specifications. The contractor is responsible for maintaining streets and sidewalks safe and usable at all times. All barricades shall be approved in advance and shall comply with the City Traffic Barricade Manual.

Permit Fees

Fee Code	Description	Total Amount	Paid
RESADDPMT*	RESIDENCE ACCESS/ADDTN PERMIT	150.00	X
		Permit Fee Total:	**$150.00**

City of Phoenix

BUILDING PERMIT

Planning And Development Department

COMPLETED

To find out about Phoenix construction code adoption news and to research your permits or projects, please visit http://www.phoenix.gov/PDD

200 West Washington Street
Phoenix, Arizona 85003
General Information 602-262-7811

STATUS: DONE

POST THIS PERMIT ON JOB SITE

Before you start to dig, call Blue Stake 602-263-1100

Permit # **RE 98027826** ***Issued*** 22-DEC-1998 ***Expires*** 21-DEC-2000

Permit Description SPACE B-8

Project ***94-0002978*** PLAZA TRAILER PARK

Address 8930 N 3RD ST Unit B-8 PHOENIX AZ 85020-2855 ***Zoning*** C-3

L 8 B D SUNNYSLOPE ***Q S*** Q26-28 ***APN*** 160-50-079 ***Dist*** 04

Description/Scope of Work: ELECTRICAL INSPECTION ONLY

DESCRIPTION OF WORK: INSPECTION OF ELECTRICAL SERVICE FOR METER INSTALLATION DUE TO INACTIVITY FOR A PERIOD OF 6 MONTHS.
NO ADDITIONAL ELECTRICAL WORK IS BEING DONE. 50 AMP SERVICE. NON CONFORMING RV PARK, PER ZA 264-76.
SIZE:.....50 AMP
ZONING:....C-3
CONTACT:...SCOT MARTIN 860-1665
REVIEWER:..THA

ONLINE COPY

Valuation: $45 ***Str Class*** 026 ***Units*** 0 ***Sq.Ft.*** 0 ***Cnst*** V-N ***Occ*** R-3

Owner Information

Name
Address

Certificate of Occupancy Type: **NONE**

Contractor Information

Type OWN Contact Phone

Name OWNER Ins none 444 Exp 01-JAN-25

Address City/St/Zip Phone

Instructions and Comments

Permit Issued By MNI Entered By

Inspections Required: GENERAL

Call 602-495-0800 or go online to www.phoenix.gov/BUSINESS before 8PM to request for a next day inspection

NOTICE - This permit authorizes the above described work to be done in accordance with the approved plans and all applicable City codes and ordinances. Plan approval and permit issuance does not authorize violation of any city code or ordinance. The contractor(s) doing the work and the property owner or tenant/occupant authorizing the work are all legally responsible for complying with all codes and ordinances. This permit expires by limitation and is null and void if work has not started within or ceased for any reason for 180 days, or if work is not completed by the expiration date printed above. Work after this time or beyond the scope of this permit requires a new supplemental permit. This permit can be suspended or revoked for failing to follow the approved plans or for violation of any City code or ordinance. Work within the public right-of-way shall comply with all City standard details and specifications. The contractor is responsible for maintaining streets and sidewalks safe and usable at all times. All barricades shall be approved in advance and shall comply with the City Traffic Barricade Manual.

Permit Fees

Fee Code	Description	Total Amount	Paid
TABPMT*	TABLE B PERMIT	45.00	X
		Permit Fee Total:	**$45.00**

City of Phoenix

Planning And Development Department

BUILDING PERMIT

EXPIRED

To find out about Phoenix construction code adoption news and to research your permits or projects, please visit http://www.phoenix.gov/PDD

200 West Washington Street
Phoenix, Arizona 85003
General Information 602-262-7811

STATUS: EXPR

POST THIS PERMIT ON JOB SITE

Before you start to dig, call Blue Stake 602-263-1100

Permit # **RE 94003986** ***Issued*** 02-MAR-1994 ***Expires*** 01-MAR-1996

Permit Description SES UPGRADE

Project ***94-0002978*** PLAZA TRAILER PARK

Address 8930 N 3RD ST PHOENIX AZ 85020-2855 ***Zoning*** C-3

L 8 B D SUNNYSLOPE ***Q S*** Q26-28 ***APN*** 160-50-079 ***Dist*** 04

Description/Scope of Work: ELECTRICAL WORK AS DESCRIBED

BRING (3) EXISTING 60 AMP OUTDOOR ELECTRICAL BOXES UP TO CODE
THIS IS AN EXISTING TRAVEL TRAILOR PARK. PLAZA TRAIL PARK
C-3 ZONING
1053 CENSUS
4 CL DISTRICT
026 STRUC CLASS
BGAWRY
0210 STREET CODE

ONLINE COPY

Valuation: $600 ***Str Class*** 026 ***Units*** 0 ***Sq.Ft.*** 0 ***Cnst*** N/A ***Occ*** M

Owner Information

Name
Address

Certificate of Occupancy Type: **NONE**

Contractor Information

Name GALBREATH & ASSOCIATES INC Ins Type GEN Contact Phone
Address 1919 E MAGDALENA City/St/Zip TEMPE AZ 85283 Exp Phone

Instructions and Comments Permit Issued By NDA Entered By

Inspections Required: GENERAL

Call 602-495-0800 or go online to www.phoenix.gov/BUSINESS before 8PM to request for a next day inspection

NOTICE - This permit authorizes the above described work to be done in accordance with the approved plans and all applicable City codes and ordinances. Plan approval and permit issuance does not authorize violation of any city code or ordinance. The contractor(s) doing the work and the property owner or tenant/occupant authorizing the work are all legally responsible for complying with all codes and ordinances. This permit expires by limitation and is null and void if work has not started within or ceased for any reason for 180 days, or if work is not completed by the expiration date printed above. Work after this time or beyond the scope of this permit requires a new supplemental permit. This permit can be suspended or revoked for failing to follow the approved plans or for violation of any City code or ordinance. Work within the public right-of-way shall comply with all City standard details and specifications. The contractor is responsible for maintaining streets and sidewalks safe and usable at all times. All barricades shall be approved in advance and shall comply with the City Traffic Barricade Manual.

Permit Fees

Fee Code	Description	Total Amount	Paid
TAB-3B	TABLE 3-B PERMIT FEE	50.00	X
		Permit Fee Total:	**$50.00**

City of Phoenix

BUILDING PERMIT

Planning And Development Department

COMPLETED

To find out about Phoenix construction code adoption news and to research your permits or projects, please visit http://www.phoenix.gov/PDD

200 West Washington Street
Phoenix, Arizona 85003
General Information 602-262-7811

STATUS: DONE

POST THIS PERMIT ON JOB SITE

Before you start to dig, call Blue Stake 602-263-1100

Permit # **RE 00015211** ***Issued*** 05-JUL-2000 ***Expires*** 05-JUL-2002

Permit Description ELECTRICAL INSPECTION - SPACE B-5

Project ***94-0002978*** PLAZA TRAILER PARK

Address 8930 N 3RD ST PHOENIX AZ 85020-2855 ***Zoning*** R-5

L 8 B D SUNNYSLOPE ***Q S*** Q26-28 ***APN*** 160-50-079 ***Dist***

Description/Scope of Work: ELECTRICAL INSPECTION ONLY

SERVICE SIZE:...100 AMP
ZONING:.....R-5
CONTACT/PHONE:..SCOT MARTIN 602-321-2556
REVIEWER:.....SUE WOOD 534-6496

**********SPACE B-5**********

DESCRIPTION OF WORK: INSPECTION OF ELECTRICAL SERVICE FOR METER INSTALLATION DUE TO INACTIVITY FOR A PERIOD OF 6 MONTHS. NO ADDITIONAL ELECTRICAL WORK IS BEING DONE.

ONLINE COPY

Valuation: $45 ***Str Class*** 026 ***Units*** 0 ***Sq.Ft.*** 0 ***Cnst*** N/A ***Occ*** N/A

Owner Information

Name MARTIN SCOT E & LIDA K TR
Address 10409 E WETHERSFIELD RD SCOTTSDALE AZ 85259

Certificate of Occupancy Type: **COFC**

Contractor Information

Name OWNER Type OWN Ins none 444 Contact Phone Exp 01-JAN-25
Address City/St/Zip Phone

Instructions and Comments Permit Issued By RDI Entered By SWO

Inspections Required: GENERAL

Call 602-495-0800 or go online to www.phoenix.gov/BUSINESS before 8PM to request for a next day inspection

NOTICE - This permit authorizes the above described work to be done in accordance with the approved plans and all applicable City codes and ordinances. Plan approval and permit issuance does not authorize violation of any city code or ordinance. The contractor(s) doing the work and the property owner or tenant/occupant authorizing the work are all legally responsible for complying with all codes and ordinances. This permit expires by limitation and is null and void if work has not started within or ceased for any reason for 180 days, or if work is not completed by the expiration date printed above. Work after this time or beyond the scope of this permit requires a new supplemental permit. This permit can be suspended or revoked for failing to follow the approved plans or for violation of any City code or ordinance. Work within the public right-of-way shall comply with all City standard details and specifications. The contractor is responsible for maintaining streets and sidewalks safe and usable at all times. All barricades shall be approved in advance and shall comply with the City Traffic Barricade Manual.

Permit Fees

Fee Code	Description	Total Amount	Paid
TABPMT*	TABLE B PERMIT	45.00	X
		Permit Fee Total:	**$45.00**

City of Phoenix

Planning And Development Department

BUILDING PERMIT

EXPIRED

To find out about Phoenix construction code adoption news and to research your permits or projects, please visit http://www.phoenix.gov/PDD

200 West Washington Street
Phoenix, Arizona 85003
General Information 602-262-7811

STATUS: EXPR

POST THIS PERMIT ON JOB SITE

Before you start to dig, call Blue Stake 602-263-1100

Permit # **RE 00015212** ***Issued*** 05-JUL-2000 ***Expires*** 05-JUL-2002

Permit Description REPLACE ELECTRICAL PANEL - SPACE B-6

Project ***94-0002978*** PLAZA TRAILER PARK

Address 8930 N 3RD ST PHOENIX AZ 85020-2855 ***Zoning*** R-5

L 8 B D SUNNYSLOPE ***Q S*** Q26-28 ***APN*** 160-50-079 ***Dist***

Description/Scope of Work: RESIDENTIAL ELECTRIC WORK AS DESCRIBED

ZONING:.....R-5
CONTACT/PHONE:..SCOT MARTIN 602-321-2556
REVIEWER:.....SUE WOOD 534-6496

**********SPACE B-6**********

DESCRIPTION OF WORK: REPLACE 100 AMP ELECTRICAL PANEL WITH NEW 100 AMP. LIKE FOR LIKE. ALL WORK SUBJECT TO FIELD INSPECTORS APPROVAL.

ONLINE COPY

Valuation: $150 ***Str Class*** 026 ***Units*** 0 ***Sq.Ft.*** 0 ***Cnst*** N/A ***Occ*** N/A

Owner Information

Name MARTIN SCOT E & LIDA K TR
Address 10409 E WETHERSFIELD RD SCOTTSDALE AZ 85259

Certificate of Occupancy Type: **COFC**

Contractor Information

Name OWNER Type OWN Contact Phone
Ins none 444 Exp 01-JAN-25
Address City/St/Zip Phone

Instructions and Comments Permit Issued By RDI Entered By SWO

Inspections Required: GENERAL

Call 602-495-0800 or go online to www.phoenix.gov/BUSINESS before 8PM to request for a next day inspection

NOTICE - This permit authorizes the above described work to be done in accordance with the approved plans and all applicable City codes and ordinances. Plan approval and permit issuance does not authorize violation of any city code or ordinance. The contractor(s) doing the work and the property owner or tenant/occupant authorizing the work are all legally responsible for complying with all codes and ordinances. This permit expires by limitation and is null and void if work has not started within or ceased for any reason for 180 days, or if work is not completed by the expiration date printed above. Work after this time or beyond the scope of this permit requires a new supplemental permit. This permit can be suspended or revoked for failing to follow the approved plans or for violation of any City code or ordinance. Work within the public right-of-way shall comply with all City standard details and specifications. The contractor is responsible for maintaining streets and sidewalks safe and usable at all times. All barricades shall be approved in advance and shall comply with the City Traffic Barricade Manual.

Permit Fees

Fee Code	Description	Total Amount	Paid
TABPMT*	TABLE B PERMIT	45.00	X
		Permit Fee Total:	**$45.00**

City of Phoenix

BUILDING PERMIT

Planning And Development Department

COMPLETED

To find out about Phoenix construction code adoption news and to research your permits or projects, please visit http://www.phoenix.gov/PDD

200 West Washington Street
Phoenix, Arizona 85003
General Information 602-262-7811

STATUS: DONE

POST THIS PERMIT ON JOB SITE

Before you start to dig, call Blue Stake 602-263-1100

Permit # **RE 00015210** ***Issued*** 05-JUL-2000 ***Expires*** 05-JUL-2002

Permit Description ELECTRICAL INSPECTION - SPACE A-1

Project ***94-0002978*** PLAZA TRAILER PARK

Address 8930 N 3RD ST Unit A-1 PHOENIX AZ 85020-2855 ***Zoning*** R-5

L 8 B D SUNNYSLOPE ***Q S*** Q26-28 ***APN*** 160-50-079 ***Dist***

Description/Scope of Work: ELECTRICAL INSPECTION ONLY

SERVICE SIZE:...100 AMP
ZONING:.....R-5
CONTACT/PHONE:..SCOT MARTIN 602-321-2556
REVIEWER:.....SUE WOOD 534-6496

**********SPACE A-1**********

DESCRIPTION OF WORK: INSPECTION OF ELECTRICAL SERVICE FOR METER INSTALLATION DUE TO INACTIVITY FOR A PERIOD OF 6 MONTHS. NO ADDITIONAL ELECTRICAL WORK IS BEING DONE.

ONLINE COPY

Valuation: $45 ***Str Class*** 026 ***Units*** 0 ***Sq.Ft.*** 0 ***Cnst*** N/A ***Occ*** N/A

Owner Information

Name MARTIN SCOT E & LIDA K TR
Address 10409 E WETHERSFIELD RD SCOTTSDALE AZ 85259

Certificate of Occupancy Type: **COFC**

Contractor Information

Name OWNER Type OWN Ins none 444 Contact Phone Exp 01-JAN-25
Address City/St/Zip Phone

Instructions and Comments Permit Issued By RDI Entered By SWO

Suite # changed from A-4. 7/11/00.

Inspections Required: GENERAL

Call 602-495-0800 or go online to www.phoenix.gov/BUSINESS before 8PM to request for a next day inspection

NOTICE - This permit authorizes the above described work to be done in accordance with the approved plans and all applicable City codes and ordinances. Plan approval and permit issuance does not authorize violation of any city code or ordinance. The contractor(s) doing the work and the property owner or tenant/occupant authorizing the work are all legally responsible for complying with all codes and ordinances. This permit expires by limitation and is null and void if work has not started within or ceased for any reason for 180 days, or if work is not completed by the expiration date printed above. Work after this time or beyond the scope of this permit requires a new supplemental permit. This permit can be suspended or revoked for failing to follow the approved plans or for violation of any City code or ordinance. Work within the public right-of-way shall comply with all City standard details and specifications. The contractor is responsible for maintaining streets and sidewalks safe and usable at all times. All barricades shall be approved in advance and shall comply with the City Traffic Barricade Manual.

Permit Fees

Fee Code	Description	Total Amount	Paid
TABPMT*	TABLE B PERMIT	45.00	X
		Permit Fee Total:	**$45.00**

City of Phoenix

Planning And Development Department

BUILDING PERMIT

EXPIRED

To find out about Phoenix construction code adoption news and to research your permits or projects, please visit http://www.phoenix.gov/PDD

200 West Washington Street
Phoenix, Arizona 85003
General Information 602-262-7811

STATUS: EXPR

POST THIS PERMIT ON JOB SITE

Before you start to dig, call Blue Stake 602-263-1100

Permit # **RE 00015209** ***Issued*** 05-JUL-2000 ***Expires*** 05-JUL-2002

Permit Description REPLACE EXISTING 100 AMP - SPACE A-4

Project ***94-0002978*** PLAZA TRAILER PARK

Address 8930 N 3RD ST Unit A-4 PHOENIX AZ 85020-2855 ***Zoning*** R-5

L 8 B D SUNNYSLOPE ***Q S*** Q26-28 ***APN*** 160-50-079 ***Dist***

Description/Scope of Work: RESIDENTIAL ELECTRIC WORK AS DESCRIBED

ZONING:.....R-5
CONTACT/PHONE:..SCOT MARTIN 602-321-2556
REVIEWER:.....SUE WOOD 534-6496

DESCRIPTION OF WORK: REPLACE EXISTING 100 AMP PANEL WITH NEW 100 AMP PANEL. LIKE FOR LIKE. ALL WORK SUBJECT TO FIELD INSPECTORS APPROVAL.
Space A-4

ONLINE COPY

Valuation: $45 ***Str Class*** 026 ***Units*** 0 ***Sq.Ft.*** 0 ***Cnst*** N/A ***Occ*** N/A

Owner Information

Name MARTIN SCOT E & LIDA K TR
Address 10409 E WETHERSFIELD RD SCOTTSDALE AZ 85259

Certificate of Occupancy Type: **COFC**

Contractor Information

Name OWNER Type OWN Contact Phone
Ins none 444 Exp 01-JAN-25
Address City/St/Zip Phone

Instructions and Comments Permit Issued By RDI Entered By SWO

Inspections Required: GENERAL

Call 602-495-0800 or go online to www.phoenix.gov/BUSINESS before 8PM to request for a next day inspection

NOTICE - This permit authorizes the above described work to be done in accordance with the approved plans and all applicable City codes and ordinances. Plan approval and permit issuance does not authorize violation of any city code or ordinance. The contractor(s) doing the work and the property owner or tenant/occupant authorizing the work are all legally responsible for complying with all codes and ordinances. This permit expires by limitation and is null and void if work has not started within or ceased for any reason for 180 days, or if work is not completed by the expiration date printed above. Work after this time or beyond the scope of this permit requires a new supplemental permit. This permit can be suspended or revoked for failing to follow the approved plans or for violation of any City code or ordinance. Work within the public right-of-way shall comply with all City standard details and specifications. The contractor is responsible for maintaining streets and sidewalks safe and usable at all times. All barricades shall be approved in advance and shall comply with the City Traffic Barricade Manual.

Permit Fees

Fee Code	Description	Total Amount	Paid
TABPMT*	TABLE B PERMIT	45.00	X
		Permit Fee Total:	**$45.00**

City of Phoenix

Planning And Development Department

BUILDING PERMIT

EXPIRED

To find out about Phoenix construction code adoption news and to research your permits or projects, please visit http://www.phoenix.gov/PDD

200 West Washington Street
Phoenix, Arizona 85003
General Information 602-262-7811

STATUS: EXPR

POST THIS PERMIT ON JOB SITE

Before you start to dig, call Blue Stake 602-263-1100

Permit # **RE 00015433** ***Issued*** 07-JUL-2000 ***Expires*** 07-JUL-2002

Permit Description ELEC INSP AT #D-18 AT PLAZA TRAILER PRK

Project ***94-0002978*** PLAZA TRAILER PARK

Address 8930 N 3RD ST PHOENIX AZ 85020-2855 ***Zoning*** C-3

L 8 B D SUNNYSLOPE ***Q S*** Q26-28 ***APN*** 160-50-079 ***Dist***

Description/Scope of Work: ELECTRICAL INSPECTION ONLY

NOTE: ELECTRICAL SERVICE INSPECTION AT UNIT #D18 AT PLAZA PARK TRAILER. (EXISTING SPACES ARE 25)
SERVICE SIZE:...FIELD TO VERIFY.
ZONING:.....C-3
CONTACT/PHONE:..MARTIN AT 602-321-2556
REVIEWER:.....IEL

DESCRIPTION OF WORK: INSPECTION OF ELECTRICAL SERVICE FOR METER INSTALLATION DUE TO INACTIVITY FOR A PERIOD OF 6 MONTHS. NO ADDITIONAL ELECTRICAL WORK IS BEING DONE.

ONLINE COPY

Valuation: $100 ***Str Class*** 026 ***Units*** 0 ***Sq.Ft.*** 0 ***Cnst*** V-N ***Occ*** R-3

Owner Information

Name
Address

Certificate of Occupancy Type: **COFC**

Contractor Information

Name OWNER Type OWN Contact Phone
Ins none 444 Exp 01-JAN-25
Address City/St/Zip Phone

Instructions and Comments Permit Issued By BNU Entered By IEL

space number revised from D25 to D18

Inspections Required: GENERAL

Call 602-495-0800 or go online to www.phoenix.gov/BUSINESS before 8PM to request for a next day inspection

NOTICE - This permit authorizes the above described work to be done in accordance with the approved plans and all applicable City codes and ordinances. Plan approval and permit issuance does not authorize violation of any city code or ordinance. The contractor(s) doing the work and the property owner or tenant/occupant authorizing the work are all legally responsible for complying with all codes and ordinances. This permit expires by limitation and is null and void if work has not started within or ceased for any reason for 180 days, or if work is not completed by the expiration date printed above. Work after this time or beyond the scope of this permit requires a new supplemental permit. This permit can be suspended or revoked for failing to follow the approved plans or for violation of any City code or ordinance. Work within the public right-of-way shall comply with all City standard details and specifications. The contractor is responsible for maintaining streets and sidewalks safe and usable at all times. All barricades shall be approved in advance and shall comply with the City Traffic Barricade Manual.

Permit Fees

Fee Code	Description	Total Amount	Paid
TABPMT*	TABLE B PERMIT	45.00	X
		Permit Fee Total:	**$45.00**

City of Phoenix

Planning And Development Department

PERMIT

To find out about Phoenix construction code adoption news and to research your permits or projects, please visit http://www.phoenix.gov/PDD

200 West Washington Street
Phoenix, Arizona 85003
General Information 602-262-7811

STATUS: OPEN

POST THIS PERMIT ON JOB SITE

Before you start to dig, call Blue Stake 602-263-1100

ONLINE COPY

NOTICE - This permit authorizes the above described work to be done in accordance with the approved plans and all applicable City codes and ordinances. Plan approval and permit issuance does not authorize violation of any city code or ordinance. The contractor(s) doing the work and the property owner or tenant/occupant authorizing the work are all legally responsible for complying with all codes and ordinances. This permit expires by limitation and is null and void if work has not started within or ceased for any reason for 180 days, or if work is not completed by the expiration date printed above. Work after this time or beyond the scope of this permit requires a new supplemental permit. This permit can be suspended or revoked for failing to follow the approved plans or for violation of any City code or ordinance. Work within the public right-of-way shall comply with all City standard details and specifications. The contractor is responsible for maintaining streets and sidewalks safe and usable at all times. All barricades shall be approved in advance and shall comply with the City Traffic Barricade Manual.

Permit Fees

Fee Code	Description	Total Amount	Paid
		Permit Fee Total:	

City of Phoenix

BUILDING PERMIT

Planning And Development Department

COMPLETED

To find out about Phoenix construction code adoption news and to research your permits or projects, please visit http://www.phoenix.gov/PDD

200 West Washington Street
Phoenix, Arizona 85003
General Information 602-262-7811

STATUS: DONE

POST THIS PERMIT ON JOB SITE

Before you start to dig, call Blue Stake 602-263-1100

Permit # **RE 01007809** ***Issued*** 10-APR-2001 ***Expires*** 10-APR-2003

Permit Description 100 AMP SES REPLACEMENT, SPACE D-17

Project ***94-0002978*** PLAZA TRAILER PARK

Address 8930 N 3RD ST Unit D-17 PHOENIX AZ 85020-2855 ***Zoning*** C-3

L 8 B D SUNNYSLOPE ***Q S*** Q26-28 ***APN*** 160-50-079 ***Dist***

Description/Scope of Work: ELECTRICAL WORK AS DESCRIBED

ZONING:.....C-3
CONTACT/PHONE:..SCOTT MARTIN/480-860-1665
REVIEWER:.....MVA

PLAZA TRAILER PARK, SPACE D-17

DESCRIPTION OF WORK: REPAIR AND REPLACE 100 AMP SERVICE; ALL WORK IS TO COMPLY WITH NEC 1999 AND SUBJECT TO FIELD INSPECTORS APPROVAL.

REVISED 4/19/01 TO SHOW CORRECT SPACE # - JBL

ONLINE COPY

Valuation: $150 ***Str Class*** 026 ***Units*** 0 ***Sq.Ft.*** 0 ***Cnst*** N/A ***Occ*** N/A

Owner Information

Name MARTIN SCOT E & LIDA K TR
Address 10409 E WETHERSFIELD RD SCOTTSDALE AZ 85259

Certificate of Occupancy Type: **COFC**

Contractor Information

Name OWNER Type OWN Ins none 444 Contact Phone Exp 01-JAN-25
Address City/St/Zip Phone

Instructions and Comments Permit Issued By MNI Entered By MVA

Inspections Required: GENERAL

Call 602-495-0800 or go online to www.phoenix.gov/BUSINESS before 8PM to request for a next day inspection

NOTICE - This permit authorizes the above described work to be done in accordance with the approved plans and all applicable City codes and ordinances. Plan approval and permit issuance does not authorize violation of any city code or ordinance. The contractor(s) doing the work and the property owner or tenant/occupant authorizing the work are all legally responsible for complying with all codes and ordinances. This permit expires by limitation and is null and void if work has not started within or ceased for any reason for 180 days, or if work is not completed by the expiration date printed above. Work after this time or beyond the scope of this permit requires a new supplemental permit. This permit can be suspended or revoked for failing to follow the approved plans or for violation of any City code or ordinance. Work within the public right-of-way shall comply with all City standard details and specifications. The contractor is responsible for maintaining streets and sidewalks safe and usable at all times. All barricades shall be approved in advance and shall comply with the City Traffic Barricade Manual.

Permit Fees

Fee Code	Description	Total Amount	Paid
TABPMT*	TABLE B PERMIT	45.00	X
		Permit Fee Total:	**$45.00**

City of Phoenix

BUILDING PERMIT

Planning And Development Department

COMPLETED

To find out about Phoenix construction code adoption news and to research your permits or projects, please visit http://www.phoenix.gov/PDD

200 West Washington Street
Phoenix, Arizona 85003
General Information 602-262-7811

STATUS: DONE

POST THIS PERMIT ON JOB SITE

Before you start to dig, call Blue Stake 602-263-1100

Permit # **RE 95019555** ***Issued*** 05-SEP-1995 ***Expires*** 04-SEP-1997

Permit Description SPACE B-7

Project ***94-0002978*** PLAZA TRAILER PARK

Address 8930 N 3RD ST Unit B7 PHOENIX AZ 85020-2855 ***Zoning*** R-5

L 8 B D SUNNYSLOPE ***Q S*** Q26-28 ***APN*** 160-50-079 ***Dist*** 04

Description/Scope of Work: RESIDENTIAL ELECTRIC WORK AS DESCRIBED

TO INSPECT AN EXISTING METER THAT HAS BEEN DISCONNECTED FOR LACK OF USE. NO NEW ELECTRICAL WORK BEING DONE OTHER THAN THE RE-ENERGIZE OF THIS SAME EXSITING PANEL.
ZONING: R-5
CONTACT: ROBERT HOFFER (NO PHONE)
REVIEWER: DSH

ONLINE COPY

Valuation: $500 ***Str Class*** 026 ***Units*** 0 ***Sq.Ft.*** 240 ***Cnst*** V-N ***Occ*** R-3

Owner Information

Name
Address

Certificate of Occupancy Type: **NONE**

Contractor Information

Name OWNER Type OWN Ins none 444 Contact Phone Exp 01-JAN-25
Address City/St/Zip Phone

Instructions and Comments

Permit Issued By TWE Entered By

Inspections Required: GENERAL

Call 602-495-0800 or go online to www.phoenix.gov/BUSINESS before 8PM to request for a next day inspection

NOTICE - This permit authorizes the above described work to be done in accordance with the approved plans and all applicable City codes and ordinances. Plan approval and permit issuance does not authorize violation of any city code or ordinance. The contractor(s) doing the work and the property owner or tenant/occupant authorizing the work are all legally responsible for complying with all codes and ordinances. This permit expires by limitation and is null and void if work has not started within or ceased for any reason for 180 days, or if work is not completed by the expiration date printed above. Work after this time or beyond the scope of this permit requires a new supplemental permit. This permit can be suspended or revoked for failing to follow the approved plans or for violation of any City code or ordinance. Work within the public right-of-way shall comply with all City standard details and specifications. The contractor is responsible for maintaining streets and sidewalks safe and usable at all times. All barricades shall be approved in advance and shall comply with the City Traffic Barricade Manual.

Permit Fees

Fee Code	Description	Total Amount	Paid
3B	PERMIT FEE	50.00	X
		Permit Fee Total: **$50.00**	

City of Phoenix

BUILDING PERMIT

Planning And Development Department

COMPLETED

To find out about Phoenix construction code adoption news and to research your permits or projects, please visit http://www.phoenix.gov/PDD

200 West Washington Street
Phoenix, Arizona 85003
General Information 602-262-7811

STATUS: DONE

POST THIS PERMIT ON JOB SITE

Before you start to dig, call Blue Stake 602-263-1100

Permit # **RE 95026735** ***Issued*** 07-DEC-1995 ***Expires*** 06-DEC-1997

Permit Description SPACE B-7

Project ***94-0002978*** PLAZA TRAILER PARK

Address 8930 N 3RD ST Unit B-7 PHOENIX AZ 85020-2855 ***Zoning*** R-5

L 8 B D SUNNYSLOPE ***Q S*** Q26-28 ***APN*** 160-50-079 ***Dist*** 04

Description/Scope of Work: ELECTRICAL INSPECTION ONLY

INSPECTION OF ELECTRICAL SERVICE FOR METER INSTALLATION DUE TO
INACTIVITY FOR A PERIOD OF 6 MONTHS. SIZE:100 AMP
NO ADDITIONAL ELECTRICAL WORK IS BEING DONE.
R-5 ZONING
CONTACT: DOROTHY YOUNG NO PHONE REVIEWER: DANCIL

ONLINE COPY

Valuation: $30 ***Str Class*** 026 ***Units*** 0 ***Sq.Ft.*** 0 ***Cnst*** N/A ***Occ*** R-3

Owner Information

Name
Address

Certificate of Occupancy Type: **NONE**

Contractor Information

Name OWNER Type OWN Ins none 444 Contact Phone Exp 01-JAN-25
Address City/St/Zip Phone

Instructions and Comments

Permit Issued By TWE Entered By

Inspections Required: GENERAL

Call 602-495-0800 or go online to www.phoenix.gov/BUSINESS before 8PM to request for a next day inspection

NOTICE - This permit authorizes the above described work to be done in accordance with the approved plans and all applicable City codes and ordinances. Plan approval and permit issuance does not authorize violation of any city code or ordinance. The contractor(s) doing the work and the property owner or tenant/occupant authorizing the work are all legally responsible for complying with all codes and ordinances. This permit expires by limitation and is null and void if work has not started within or ceased for any reason for 180 days, or if work is not completed by the expiration date printed above. Work after this time or beyond the scope of this permit requires a new supplemental permit. This permit can be suspended or revoked for failing to follow the approved plans or for violation of any City code or ordinance. Work within the public right-of-way shall comply with all City standard details and specifications. The contractor is responsible for maintaining streets and sidewalks safe and usable at all times. All barricades shall be approved in advance and shall comply with the City Traffic Barricade Manual.

Permit Fees

Fee Code	Description	Total Amount	Paid
TAB-3B	TABLE 3-B PERMIT FEE	30.00	X
		Permit Fee Total:	**$30.00**

PHOENIX FIRE DEPARTMENT

City of Phoenix

FIRE PREVENTION
150 SOUTH 12TH STREET
PHOENIX, ARIZONA 85034-2301

FACSIMILE TRANSMITTAL SHEET

TO: MATT KIVIKO	FROM: ROSA ARGUELLES
COMPANY: AECOM/URS	SECTION: FIRE PREVENTION
FAX NUMBER: 371-1615	TOTAL NO. OF PAGES INCLUDING COVER:
PHONE NUMBER: 602-648-2574	SENDER'S REFERENCE NUMBER: (602) 261-8025 fax (602) 271-9243
RE: 8930 N 3RD ST	DATE: 02-25-16

☐ URGENT ☐ FOR REVIEW ☐ PLEASE COMMENT ☐ PLEASE REPLY ☐ PLEASE RECYCLE

NOTES/COMMENTS:

Enclosed: All the information available pertaining to your request from our Fire Prevention Records for the above referenced address.

16-001772

City of Phoenix
Phoenix Fire Department
Fire Prevention Division
150 S. 12th Street
Phoenix, AZ 85034
Fax (602) 271-9243

City of Phoenix

Fire Prevention Records Request

Please provide the following information. Failure to supply complete information may result in a delayed response to your request. Payment must be received before records are provided.
Fees: Research fee $29 per address, plus the city of Phoenix copy fee $.19 per page.

Today's Date:	2/23/16	Requested By:	Matt Kiviko
Company:	AECOM/URS		
Phone: 602-848-2574		Fax: 602-371-1815	

Check reports requested:

☒ General Inspections	☒ Hazardous Materials Permits	☐ Other
☒ Certificate of Occupancy	☒ UG / AG Storage Tanks	☒ How Far Back? ALL
☒ Complaints	☐ Environmental Only	☐ Letter Required

Instructions: If addresses are on the same street, put in numerical order; otherwise put streets in alphabetical order.

1. Address				2. Address			
8930 N. 3rd Street							
Occ. File	Dead File	1987	1997	Occ. File	Dead File	1987	1997

3. Address				4. Address			
Occ. File	Dead File	1987	1997	Occ. File	Dead File	1987	1997

Num. of Pages: 1	Copy Fee: 19	Research Fee: 29	Total Due: 29.19	1st Notification 2nd Notification

Per Arizona Revised Statute §39-121.03 "Commercial Purpose" means the use of a public record for the purpose of sale or resale or for the purpose of producing a document containing all or part of the copy, printout or photograph for sale or the obtaining of names and addresses from such public records for the purpose of solicitation or the sale of such names and addresses to another for the purpose of solicitation or for any purpose for which the purchaser can reasonably anticipate the receipt of monetary gain from the direct or indirect use of such public record.

Purpose: Non-Commercial Usage ☐ Historical research Commercial Usage

Matthew Kiviko
Requesting Party's Signature

Disclaimer: The City of Phoenix, a municipal corporation, its agents, and employees, have provided the most complete information or documents available and assume no liability for incomplete or inaccurate documents or information.

91-69
NEW 10-77

CITY OF PHOENIX
FIRE DEPARTMENT

PROPERTY INSPECTION REPORT

STREET ADDRESS	8930 N. 3 St.
NAME BUSINESS	Plaza Trailer Park
TYPE BUSINESS	
TELEPHONE BUSINESS	943-5814
BLDG./PROP. OWNER	
BUSINESS OWNER/AGENT	
OCCUPANCY CLASSIFICATION	Residential
N.F.P.A. CLASSIFICATION	443
OCCUPANT LOAD	25

Responsible Party Information

NAME	PHONE
NAME	PHONE

DATE	TYPE OF CONSTR.	STORIES	SQ FT	BASEMENT LEVELS	SQ FT
4-2-75	Ordinary	1	N/A		

THE FOLLOWING ITEMS ARE IN VIOLATION OF THE FIRE CODE

EXIT REQUIREMENTS		FIRE PROTECTION	
1. NUMBER REQUIRED		16. FIRE DEPARTMENT CONNECTIONS	
2. DOOR WIDTH		17. AUTOMATIC SPRINKLERS	
3. LOCKS, LATCHES		18. AUTOMATIC EXTINGUISHING SYSTEM	
4. DOOR SWING		19. PORTABLE EXTINGUISHERS	
5. POWER OPERATED DOORS		20. HYDRANTS	
6. OBSTRUCTIONS		21. FIRE ALARM SYSTEM	
7. TRAVEL DISTANCE TO EXIT		22. FIRE DOORS	
8. TURNSTILES		**BUILDING & GROUNDS**	
9. EXIT SIGNS		23. DRY VEGETATION	
10. AISLES		24. TRASH CONDITIONS	
HAZARDOUS MATERIALS		25. FIRE LANES	
11. HAZARDOUS CHEMICALS		26. EMERGENCY LIGHTING	
12. FLAMMABLE LIQUID STORAGE		27. DECORATIVE MATERIALS	
13. L.P. GAS		28. OPEN FLAME DEVICES	
14. PERMITS		29.	
15. EXPLOSIVES		30. OTHER - SPECIFY IN REMARKS	

ITEM NO.	FIRE CODE SECTION	SPECIFICATION REFERENCE	REMARKS	CORRECTION REQ'D BY (DATE)	CORRECTED (DATE)
			No Violations Noted		

The items noted above are in violation of the Phoenix Fire Code. This is an official notice of ordinance violation requiring correction within the specified time. Failure to comply with these requirements may lead to legal action within the terms of the Fire Code. This inspection is intended for your safety and the safety of the citizens of Phoenix. Your cooperation is greatly appreciated. For information concerning this inspection call 262-6307

COPY REC'D BY Melissa Lopez

INSPECTOR [illegible]

COMPANY 78

CITY OF PHOENIX, ARIZONA
Fire Department

SUMMARY PAGE NO. ____

REPORT OF PROPERTY IDENTIFICATION

STREET ADDRESS: 6930 N. 3rd STREET
NAME OF BUSINESS: Plaza Trailer Park
TYPE OF BUSINESS: Trailer Park
BUILDING/PROPERTY OWNER:
BUSINESS OWNER/AGENT:

RESPONSIBLE PARTY INFORMATION

NAME: PHONE:
NAME: PHONE:

DATE: 2-23-77
INSP. FREQUENCY: OFT

STORIES: 1
BASEMENT LEVELS: 0 SQ. FT.: 0
SQ. FT.: 450

Water Supply: G.P.M. Needed 20
☒ Adequate ☐ Not Adequate ☐ Needs Analysis

Do We Need: ☐ Nothing
☐ Pre-Fire Plan ☐ Drawing ☐ Target Inspection ☐ Other

Complex 13
☐ 1 Public Assembly ☐ 2 School
☐ 3 Institutional ☒ 4 Residential 471
☐ Mercantile ☐ Business
☐ Industrial ☐ Storage ☐ Hazardous

Fire Protection Equipment: ☐ None
Sprinklers ☐ All ☐ Part Sprinkler Alarm Supervision By:
☐ Standpipe ☐ Fire Hose Unit(s) ☐ Fire Extinguishers ☐ Halon
Alarm Systems ☐ Automatic Dry Chemical System
☐ Spkr ☐ Smoke
☐ Manual ☐ Heat Alarm Supervision By:

Construction: ☐ Part (underline predominant construction) ☐ All
☐ Fire Resistive ☐ Heavy Timber (Mill) ☐ Noncombustible
☐ Ordinary ☐ Wood Frame

Hazards: Fire ☐ Light ☐ Ordinary ☐ Heavy ☐ Extra Heavy
Life ☐ Light ☐ Ordinary ☐ Heavy ☐ Extra Heavy
☐ Hazardous Materials. Type Quantity
NFPA Symbol

Misc.: ☐ Paint Spray Booth ☐ L.P.G. ☐ Flam. Liquids ☐ Other

Drawing: Use Scale – 1" – 50'; 1" – 100'; 1" – 200'

REMARKS:

☐ Difficult Access
☐ Exposure Problem

☐ Additional Info on Reverse

INSPECTOR: [illegible]
COMPANY SHIFT: E-18

91-41D
REV. 1-71

Application, Complaint, Permit, Public Record NF-00541: Trailer Park

Work Location

8930 N 3rd St
Phoenix AZ 85020

Could not connect to the GIS Server.

Application, Complaint, Permit, Public Record Details

Project Description:

Plaza Trailer Park
TCV01101 : EMS Permit ID

More Details

Related Contacts

Billing Address information

Lida K Martin
Lida K Martin
9335 E Adobe Dr
Scottsdale, AZ, 85255
Phone:4808601665

Business / Project Owner information

Lida K Martin
Lida K Martin
9335 E Adobe Dr
Scottsdale, AZ, 85255
Phone:4808601665

Parcel Information

Parcel Number:
160-50-079

Parcel Area:
0

Land Value:
0

Improved Value:
0

Exemption Value:
0

Fees

If the owner information contained in the “More Details” section above has changed or is not correct do not pay fees and contact Business Services at 602-506-6824 as a new permit is required. If it is correct, please pay all outstanding invoice balances. If there are any outstanding invoice balances not paid a permit will not be issued and sent.

Paid:

Date	Invoice Number	Amount	
10/01/2015	511231	$200.00	View Details
10/01/2014	457598	$200.00	View Details
10/01/2013	404477	$200.00	View Details
10/03/2012	352150	$200.00	View Details
10/20/2011	296561	$200.00	View Details

< Prev Additional Results: 1 2 3 Next >

Total paid fees: $2,277.00

Processing Status

- Application Intake
- Plan Review Fees
- Plan Review
- Construction Review
- Supervisory Review
- Permit Issuance
- Permit Renewal
- Active

Related Records

No records found.

Application, Complaint, Permit, Public Record NF-00541: Trailer Park

Work Location

8930 N 3rd St
Phoenix AZ 85020

Could not connect to the GIS Server.

Application, Complaint, Permit, Public Record Details

Project Description:

Plaza Trailer Park
TCV01101 : EMS Permit ID

More Details

Related Contacts

Billing Address information

Lida K Martin
Lida K Martin
9335 E Adobe Dr
Scottsdale, AZ, 85255
Phone:4808601665

Business / Project Owner information

Lida K Martin
Lida K Martin
9335 E Adobe Dr
Scottsdale, AZ, 85255
Phone:4808601665

Parcel Information

Parcel Number:
160-50-079

Parcel Area:
0

Land Value:
0

Improved Value:
0

Exemption Value:
0

Fees

If the owner information contained in the “More Details” section above has changed or is not correct do not pay fees and contact Business Services at 602-506-6824 as a new permit is required. If it is correct, please pay all outstanding invoice balances. If there are any outstanding invoice balances not paid a permit will not be issued and sent.

Paid:

Date	Invoice Number	Amount	
10/14/2010	210826	$200.00	View Details
10/29/2009	210825	$105.00	View Details
10/28/2008	210824	$105.00	View Details
10/25/2007	210823	$105.00	View Details
10/18/2005	210822	$127.00	View Details

< Prev Additional Results: 1 2 3 Next >

Total paid fees: $2,277.00

Processing Status

- Application Intake
- Plan Review Fees
- Plan Review
- Construction Review
- Supervisory Review
- Permit Issuance
- Permit Renewal
- Active

Related Records

No records found.

Application, Complaint, Permit, Public Record NF-00541: Trailer Park

Work Location

8930 N 3rd St
Phoenix AZ 85020

Could not connect to the GIS Server.

Application, Complaint, Permit, Public Record Details

Project Description:

Plaza Trailer Park
TCV01101 : EMS Permit ID

More Details

Related Contacts

Billing Address information

Lida K Martin
Lida K Martin
9335 E Adobe Dr
Scottsdale, AZ, 85255
Phone:4808601665

Business / Project Owner information

Lida K Martin
Lida K Martin
9335 E Adobe Dr
Scottsdale, AZ, 85255
Phone:4808601665

Parcel Information

Parcel Number:
160-50-079

Parcel Area:
0

Land Value:
0

Improved Value:
0

Exemption Value:
0

Fees

If the owner information contained in the “More Details” section above has changed or is not correct do not pay fees and contact Business Services at 602-506-6824 as a new permit is required. If it is correct, please pay all outstanding invoice balances. If there are any outstanding invoice balances not paid a permit will not be issued and sent.

Paid:

Date	Invoice Number	Amount	
10/24/2003	210821	$127.00	View Details
10/26/2001	210820	$127.00	View Details
10/22/1999	210819	$127.00	View Details
01/15/1998	210818	$127.00	View Details
11/01/1995	210817	$127.00	View Details

< Prev Additional Results: 1 2 3 Next >

Total paid fees: $2,277.00

Processing Status

- Application Intake
- Plan Review Fees
- Plan Review
- Construction Review
- Supervisory Review
- Permit Issuance
- Permit Renewal
- Active

Related Records

No records found.

Application, Complaint, Permit, Public Record CC-14-34438: Complaint

Violation Location:

8930 N 3rd St
Phoenix AZ 85020

Could not connect to the GIS Server.

Complaint Details

Violation Description:

Mosquitos - Stagnant / Standing Water (Breeding Ground)
Insects, Pests, And Rodents
parcel # 160-50-079 Mosquito's - Stagnant / Standing Water (Breeding Ground) cc complaining about some water by the alley areas by the Mobile Homes, about 100 feet of the asphalt by the lot of the Filibertos restaurant a water stream can be seen. cc would like a call back regarding this complaint, thank you!

More Details

Complaint Information

GENERAL INFORMATION

Spanish Speaking Inspector Requested?:	No
Contact Caller:	Yes

Complaint Information Table

ROUTING

Category:	Insects, Pests, And Rodents
SubCategory:	Mosquitos - Stagnant / Standing Water (Breeding Ground)
Routing:	Route To: Vector Control (602) 506-0700

Fees

If the owner information contained in the “More Details” section above has changed or is not correct do not pay fees and contact Business Services at 602-506-6824 as a new permit is required. If it is correct, please pay all outstanding invoice balances. If there are any outstanding invoice balances not paid a permit will not be issued and sent.

Processing Status

- Received Intel
- Actions
- Close Out

Related Records

No records found.

APPENDIX E

HISTORICAL TITLE REPORT

Allands

14947 W. Piccadilly Road, Goodyear, AZ 85395 • Phone: 623-535-7800 • Fax: 623-535-7900
www.allands.com • e-mail: sharon@allands.com

Historical Title and Environmental Research

HISTORICAL TITLE REPORT

YOUR FILE NO: 60488618

ALLANDS FILE NO: 2016-02-065T

Date of Report: February 25, 2016
Title Plant Date***:
***The Title Plant Date reflects the most current data made available by the information sources used at the time the research was performed.

ALLANDS hereby reports a Historical Title Report to the land described below, subject to the items as shown in Schedule B. This is a historical title report ONLY and is neither a guarantee of title, a commitment to insure or a policy of title insurance. Allands is not responsible for errors in the available records. The total liability is limited to the fee paid for this report. This is a confidential, privileged and protected document for the use of AECOM.

1. Title to the estate or interest covered by this report is vested in: SCOT E. MARTIN AND LIDA K. MARTIN, GENERAL PARTNERS OF THE SCOT E. MARTIN AND LIDA K. MARTIN FAMILY LIMITED PARTNERSHIP, NUMBER ONE

2. By virtue of that certain chain of title attached.

3. The land referred to in this report is located in Maricopa County, Arizona, described as follows:

Assessor's No.: 160-50-079

SEE LEGAL DESCRIPTION ATTACHED

SCHEDULE B

1. Lease by and between Spence Investors Inc., Lessors, and Web Service Company, Inc., Lessee, dated 7-11-94, recorded 8-24-94 in Document No. 94-633117.

2. Memorandum of Lease by and between Scot and Lida martin Family ltd partnership, Lessor, and Automatic Laundry Company, Ltd., Lessee, dated 2-18-04, recorded 3-10-04 in Document No. 04-243451.

3. No VEMUR'S, DEUR'S; Environmental Liens, or activity and use limitations, if any, were found currently recorded against the property as searched at the subject county recorders office. ***

*** A.R.S. 49-152. This states that the Director of the Arizona Department of Environmental Quality shall allow property owners, who have voluntarily elected to remediate their property for nonresidential uses, to record in the applicable county recorders office a VEMUR limiting, by legal description, the area necessary to protect public health and the environment to nonresidential uses if contamination remains on the property at or above certain levels. In accordance with Arizona Administrative Code (A.A.C.) R18-7-201 et. Seq., a Declaration of Environmental Use Restriction (DEUR) is a voluntary notice to deed which restricts the use of a property to non-residential use. Effective July 18, 2000, the Declaration of Environmental Use Restriction (DEUR) replaced the Voluntary Environmental Mitigation Use Restriction (VEMUR) as a restrictive use covenant.

CHAIN OF TITLE

1. Warranty Deed from Mary L. Rifley and W. J. Rifley, her husband to Mary M. Mahony, a spinster, dated 4-7-1927, recorded 4-8-1927 in Book 209 of Deeds, page 311. (lots 14 & 16)

2. Warranty Deed from Mary F. Benson, a widow to Ed Cornish, dated 6-1-37, recorded 6-26-37 in Book 311 of Deeds, page 8. (Lots 8, 10 & 12)

3. Warranty Deed from Ed Cornish and Grace Cornish , his wife to Charles H. Ring and Gladys Ring, his wife, dated 8-21-47, recorded 9-8-47 in Docket 41, page 502. (Lots 10 and 12)

4. Warranty Deed from Ed Cornish and Grace Cornish , his wife to Charles H. Ring and Gladys Ring, his wife, dated 9-25-47, recorded 11-5-47 in Docket 77, page 210. (Lot 8)

5. Warranty Deed from Mary M. Woodruff, formerly known as Mary M. Mahoney, wife of James Alan Woodruff, dealing with her sole and separate property to Preston Dooley and Pauline V. Dooley, husband and, dated 7-20-48, recorded 11-5-48 in Docket 295, page 526. (Lots 14 and 16)

6. Joint Tenancy Deed from Preston Dooley and Pauline V. Dooley, husband and wife to Charles H. Ring and Gladys L. Ring, husband and wife, dated 8-31-50, recorded 9-21-50 in Docket 615, page 392. (Lot 14 and 16)

7. Agreement for Sale by and between by and between Charles H. Ring and Gladys Ring, his wife, seller, and Henry F. Kuether and Helen C. Kuether, his wife, buyer, dated 2-27-59, recorded 3-23-59 in Docket 2796, page 386; thereafter perfected by Joint Tenancy Deed recorded 11-18-51 in Docket 9073, page 55. (all)

8. Death Certificate and Tax Waiver for Henry F. Kuether, deceased, recorded 2-23-67 in Docket 6558, page 794.

CHAIN OF TITLE CONTINUES

CHAIN OF TITLE CONTINUED

9. Agreement for sale by and between Helen C. Jorgensen, who acquired title as Helen C. Kuetcher, seller, and Melvin O. Laabs and Nona J. Laabs, his wife, buyer, dated 3-17-67, recorded 3-24-67 in Docket 6493, page 53; thereafter perfected by Joint Tenancy Deed recorded 9-29-76 in Docket 11878, page 115.

10. Joint Tenancy Deed from Melvin O. Laabs and Nona J. Laabs, his wife to Frederick L. Kindler and Anne Kindler, his wife, dated 2-23-84, recorded 2-24-84 in Document No. 84-76314.

11. Warranty Deed from Frederick L. Kindler and Anne Kindler, husband and wife to Spence Investors Inc., an Arizona corporation, dated 1-26-94, recorded 1-31-94 in Document No. 94-85340.

12. Joint Tenancy Deed from Spence Investors, Inc., an Arizona corporation to Scot E. Martin and Lida K. Martin, husband and wife, dated 8-29-94, recorded 9-2-94 in Document No. 94-658636.

13. Arizona Quit Claim Deed from Scot E. Martin and Lida K. Martin, husband and wife to Scot E. Martin and Lida K. Martin, general partners of the Scot E. Martin and Lida K. Martin Family limited partnership, Number One, dated 12-26-99, recorded 2-4-00 in Document No. 00-86290.

Maricopa County Assessor
Paul D. Petersen
1 parcels selected
E DUNLAP AVE
N 2nd Wy
N 3rd St
N 4th St
E Puge
Search
Basemap
Imagery
160-50-078
160-50-079
160-50-080
160-50-081
160-50-082
160-50-083
160-50-084
160-50-085
160-50-086
160-50-087
160-50-088
160-50-089
160-49-124B
160-49-124E
160-49-123
160-49-128A
160-49-131
esri
Geographic Map Coords: Lat = 33.5679, Lon = -112.0687

1-800-348-7334

SCALE IN 1/10 OF AN INCH

NW¼ NE¼ SECTION 32, T-3N R-3E
SUNNYSLOPE ~~MCR~~
ARENA: LOT 1 (MCR 244-7 1983 SUB)
SUNNYSLOPE LOT ONE: LOT 1 (MCR 358-10, 1994 SUB)

BOOK 160
MAP 50
SHEET 1 of 2

MARICOPA COUNTY ASSESSOR'S OFFICE
SCALE 1"=
REVISIONS

160-50-079

Parcel Type: Mobile Home

SCOT E MARTIN AND LIDA K MARTIN FAMILY LP NO1

8930 N 3RD ST PHOENIX 85020

Property Information

MCR #:	454
Address:	8930 N 3RD ST PHOENIX 85020
Latitude/Longitude:	33.56690101 | -112.06960352
Description:	SUNNY SLOPE LOTS 8&10&12&14&16 BLK D
Lot Size (Sq Ft):	31,250
Zoning:	C-3
Section, Township, Range:	32 3N 3E
Market Area/Neighborhood:	16/006
Subdivision:	SUNNYSLOPE
Lot #:	8
High School District:	GLENDALE UNION #205
Elementary School District:	WASHINGTON ELEMENTARY SCHOOL DISTRICT
Local Jurisdiction:	PHOENIX
Owner:	SCOT E MARTIN AND LIDA K MARTIN FAMILY LP NO1
Mailing Address:	9335 E ADOBE DR , SCOTTSDALE, AZ 85255
Deed #:	000086290
Deed Date:	February 04, 2000
Sale Date:	None
Sale Price:	$0

Valuation Data

Tax Year:	2017	2016	2015	2014	2013
Full Cash Value:	$202,100	$198,900	$178,700	$174,400	$171,977
Limited Property Value:	$197,017	$187,635	$178,700	$174,400	$171,977
Legal Class:	4	4	4	4	4
Description:	RESIDENTIAL RENTAL	RESIDENTIAL RENTAL	RESIDENTIAL RENTAL	RESIDENTIAL RENTAL	RESIDENTIAL RENTAL
Assessment Ratio:	10%	10%	10%	10%	10%
Assessed FCV:	$0	$0	$0	$17,440	$17,198
Assessed LPV:	$19,702	$18,764	$17,870	$17,440	$17,198
Property Use Code:	0844	0844	0844	0844	0844
PU Description:	Mobile Home Site	Mobile Home Site	Mobile Home Site	Mobile Home Site	Mobile Home Site
Tax Area Code:	061300	061300	061300	061300	061300

Commercial Characteristics/Improvements

Description	Number	Model	Quality Rank	Age	Sq Footage
Single Family Residence (Residential)		351	2	57	1,336
Mobile Home Park		500	2	57	1

Notice: The values displayed on this page may not reflect constitutional or statutory adjustments.

Property Sketches

CAUTION! USERS SHOULD INDEPENDENTLY RESEARCH AND VERIFY INFORMATION ON THIS WEBSITE BEFORE RELYING ON IT.

The Assessor's Office has compiled information on this website that it uses to identify, classify, and value real and personal property. Please contact the Maricopa County S.T.A.R. Center at (602) 506-3406 if you believe any information is incomplete, out of date, or incorrect so that appropriate corrections can be addressed. Please note that a statutory process is also available to correct errors pursuant to Arizona Revised Statutes 42-16254.

The Assessor does not guarantee that any information provided on this website is accurate, complete, or current. In many instances, the Assessor has gathered information from independent sources and made it available on this site, and the original information may have contained errors and omissions. Errors and omissions may also have occurred in the process of gathering, interpreting, and reporting the information. Information on the website is not updated in "real time". In addition, users are cautioned that the process used on this site to illustrate the boundaries of the adjacent parcels is not always consistent with the recorded documents for such parcels. The parcel boundaries depicted on this site are for illustrative purposes only, and the exact relationship of adjacent parcels should be independently researched and verified. The information provided on this site is not the equivalent of a title report or a real estate survey. Users should independently research, investigate and verify all information before relying on it or in the preparation of legal documents.

By using this website, you acknowledge having read the above and waive any right you may have to claim against Maricopa County, its officers, employees, and contractors arising out of my reliance on or the use of the information provided on this website.

Recording requested by and
when recorded mail to:

SCOT E. MARTIN
LIDA K. MARTIN
10409 E. Wethersfield Rd.
Scottsdale, Arizona 85259

OFFICIAL RECORDS OF
MARICOPA COUNTY RECORDER
HELEN PURCELL
00-0086290 02/04/00 09:28
LUCIA 3 OF 23

ARIZONA QUIT CLAIM DEED

For the consideration of Ten ($10.00) Dollars, and other good and valuable considerations, we, SCOT E. MARTIN and LIDA K. MARTIN, Husband and Wife, Grantors, hereby QUIT CLAIM to SCOT E. MARTIN and LIDA K. MARTIN as General Partners of THE SCOT E. MARTIN AND LIDA K. MARTIN FAMILY LIMITED PARTNERSHIP, NUMBER ONE, Grantee, all right, title and interest in the following real property situated in Maricopa County, Arizona:

See legal description attached hereto as Exhibit ``A" and expressly made a part hereof.

Dated this 26th day of December, 1999.

Scot E. Martin, Grantor

Lida K. Martin, Grantor

Accepted and Approved:

Scot E. Martin and

Lida K. Martin, as General Partners
of THE SCOT E. MARTIN AND
LIDA K. MARTIN FAMILY LIMITED
PARTNERSHIP, NUMBER ONE

ACKNOWLEDGMENT

STATE OF ARIZONA }
} SS.
COUNTY OF MARICOPA }

On December 26, 1999, before me, the undersigned, a Notary Public in and for the State of Arizona, personally appeared SCOT E. MARTIN and LIDA K. MARTIN proven to me, on the basis of satisfactory evidence, to be the persons whose names are subscribed to the within instrument and acknowledged that SCOT E. MARTIN and LIDA K. MARTIN executed the same.

Witness my hand and official seal.

OFFICIAL SEAL
PAUL D. WENZ
Notary Public - State of Arizona
MARICOPA COUNTY
My Comm. Expires May 18, 2002

(S E A L)

Notary Public
My Commission Expires: May 18, 2002

EXHIBIT ``A''
(Legal Description of Subject Property)

PARCEL ONE

Lot 49, PINNACLE PEAK RANCHOS, according to the plat of record in the office of the County Recorder, of Maricopa County, Arizona, in Book 86 of Maps, page 9; Except all mineral deposits, as reserved unto the United States of America in the Patent of said land; Except and reserving, also to the United States, pursuant to the provisions of the Act of August 1, 1946 (60 Stat. 755), all uranium, thorium or any other material which is or may be determined to be particularly essential to the production of fissionable materials, whether or not of commercial value.

PARCEL TWO

Lots 8, 10, 12, 14 and 16, Block D, SUNNYSLOPE, according to the plat of record in the office of the County Recorder of Maricopa County, Arizona, in Book 4 of Maps, page 54.

PARCEL THREE

Lot 25, SUNSET ACRES, according to the plat of record in the office of the County Recorder of Maricopa County, Arizona, in Book 13 of Maps, page 3; Except the West 140 feet thereof.

PARCEL FOUR

Lots 38, 39, 40, 41 and 42, MONTERREY VILLAGE, a subdivision recorded in Book 99 of Maps, page 35, records of Maricopa County, Arizona.

PARCEL FIVE

Lot 2, TIERRA DE LOS ARCOS 3, according to Book 193 of Maps, page 1, Records of Maricopa County, Arizona.

Subject to: Existing taxes, assessments, liens, encumbrances, covenants, conditions, restrictions, obligations, rights of way, and easements of record.

EXEMPT FROM FEE AND AFFIDAVIT PER A.R.S. SEC. 42-1614 (B) 3

This instrument was prepared by:
THE LAW OFFICES OF PAUL D. WENZ, P.C.
2409 South Rural Road, Suite B
Tempe, Arizona 85282-2426
(480) 921-2220

RECORDING REQUESTED
BY AND MAIL TO

WEB SERVICE CO., INC.
3690 REDONDO BEACH AVE.
REDONDO BEACH, CA 90278

A2 80-00-669

OFFICIAL RECORDS OF
MARICOPA COUNTY RECORDER
HELEN PURCELL

94-0633117 08/24/94 02:24

JOHN 10 OF 23

Please **DO NOT STAMP, MARK OR EMBOSS IN SHADED MARGINS**

MEMORANDUM OF LEASE OF REAL PROPERTY

This MEMORANDUM OF LEASE is entered on this day **July 11, 1994** by and between **SPENCE INVESTORS INC.** (hereinafter referred to as "Lessor") and WEB SERVICE COMPANY, INC. (hereinafter referred to a "Lessee"). Lessor hereby does lease to Lessee, and Lessee does hereby accept the exclusive possession of all common laundry facility(ies), now existing and hereafter created, and located on the real property and improvements consisting of **25** units, located at **8930 N. 3rd St., Phoenix, AZ** which real property and improvements are herein referred to as the "property" and legally described in Exhibit "A" attached hereto, and by this reference, incorporated herein as though fully set forth. Lessor warrants and represents that only **MHP** units are plumbed with their own washer or dryer connections.

1. **Exclusive use and possession of leased premises.** Lessor does hereby grant, convey, and transfer to Lessee the exclusive use and possession of all common laundry facilities on the property, which facility(ies) is/are presently, described as encompassing approximately **100** square feet, for its use as a laundry facility(ies).
2. **Term.** The term of this lease is not disclosed herein, but it is not less than 3 years nor more than 20 years from the date of this Lease.
3. **Assignment or Transfer.** This lease shall be binding upon the parties hereto, their respective heirs, personal representatives, successors, assigns or transferees.
4. **Non-Competition Clause.** This lease contains a covenant by the Lessor not to compete, which is binding upon, and inures to the benefit of the heirs, administrators, successors, and assigns of Lessor.
5. Lessor and Lessee have entered into an unrecorded Lease containing the provisions included herein and certain additional provisions. The provisions of the unrecorded Lease are incorporated herein by this reference. A copy of the unrecorded Lease is available for persons having a legitimate interest in the property, at the home office of Lessee located at 3690 Redondo Beach Avenue, Redondo Beach, California 90278-1165.

LESSEE:
WEB SERVICE COMPANY, INC.

By: Steve Stenhjem
Representative
Title
Date: 7-25-94

SUBSCRIBED AND SWORN TO BEFORE ME BY Steve Stenhjem

ON THIS 26 DAY OF July 1994

Darlene Duncan
NOTARY PUBLIC

OFFICIAL SEAL
DARLENE DUNCAN
Notary Public-State of Arizona
MARICOPA COUNTY
My Comm. Exp. 6-14-95

LESSOR: SPENCE INVESTORS INC.

Owner
By: President
TIMOTHY J. BENSON, PRESIDENT

Title of Authorized Agent
Date: 7/21/94

SUBSCRIBED AND SWORN TO BEFORE ME BY Timothy J. Benson as President

ON THIS 21 DAY OF July 1994

Sally J. Vining
NOTARY PUBLIC

OFFICIAL SEAL
SALLY J. VINING
Notary Public - State of Arizona
MARICOPA COUNTY
My Commission Expires April 26, 1997

EXHIBIT 'A'

(B D L 8) SUNNY SLOPE LOTS 8, 10,13,14 AND 16, BLK D.

PARCEL NO. 160-50-079

2|2

When Recorded Return To:
Automatic Laundry Company
54 N. 48th Avenue
Phoenix, Arizona 85043

OFFICIAL RECORDS OF
MARICOPA COUNTY RECORDER
HELEN PURCELL
2004-0243451 03/10/04 08:57
2 OF 2
SOTOR

MEMORANDUM OF LEASE OF REAL PROPERTY

THIS MEMORANDUM OF LEASE is entered into this 18th day of February, 2004, by and between Scot and Lida Martin Family LTD Partnership, (hereinafter referred to as "Lessor"), and Automatic Laundry Company, LTD. (hereinafter referred to as "Lessee"). Lessor hereby does lease to Lessee and Lessee does hereby accept the exclusive possession of all common laundry facility(ies), now existing and hereafter created, and located on the real property and improvements consisting of 29 units, located 8930 N 3rd St., which real property and improvements are herein referred to as the "property" and legally described in Exhibit "A" attached hereto, and by this reference, incorporated herein as though fully set forth. Lessor warrants and represents that only 0 units are plumbed with their own washer or dryer connections.

1. Exclusive Use and Possession of Leased Premises described as the 1 area(s), designated laundry room(s) each containing approximately 120 square feet, located on the north side in a freestanding building. Lessor grants Lessee the exclusive right of possession to occupy and use the leased premises as a laundry facility (ies) which shall be the sole and exclusive laundry facility (ies) in the Residential Complex. Lessor individually or by agreement, shall not furnish, provide, sell, lease or install any washers or dryers in any of the dwelling units in the Residential Complex.

2. Term. The term of this Lease is not disclosed herein, but it is not less than 3 years nor more than 20 years from the date of this Lease.

3. Assignment or Transfer. This Lease shall run with the land and be binding upon and inure to the benefit of the parties hereto, their respective personal representatives, successors, heirs, grantees and assigns.

4. Lessor and Lessee have entered into an unrecorded Lease containing the provisions included herein and certain additional provisions. The provisions of the unrecorded Lease are incorporated herein by this reference. A copy of the unrecorded Lease is available for persons having a legitimate interest in the property, at the home office of Lessee located at 54 North 48th Avenue, Phoenix, Arizona 85043.

3/10

LESSEE:
AUTOMATIC LAUNDRY COMPANY, LTD.
BY: JCP Holding L.P., its general partner
BY: JCP Holding Genpar LLC, a Texas limited liability company, its general partner
BY: _____
AUTHORIZED REPRESENTATIVE

STATE OF ARIZONA)
)SS.
COUNTY OF MARICOPA)

The foregoing instrument was acknowledged before me this 19th day of February, 2004, by David Lederman the Authorized Representative of Automatic Laundry Company, LTD., By: JCP Holding L.P., its general partner, By: JCP Holding Genpar LLC, a Texas limited liability company, its general partner

My Commission Expires:

OFFICIAL SEAL
KRISTINE ARAIZA
Notary Public - State of Arizona
MARICOPA COUNTY
My Comm. Expires Jan. 20, 2008

Kristine Araiza
Notary Public

Lessor:
Scot and Lida Martin Family LTD Patnership

By: Lida Martin
Title: Partner

STATE OF Arizona)
)SS.
COUNTY OF Maricopa)

The foregoing instrument was acknowledged before me this 24th day of February, 2004, by Lida Martin the Partner, of Scot & Lida Martin Family LTD a Family Limited Partnership on behalf of the _____.

My Commission Expires:
1-21-2005

ELIZABETH M. DURAN
Notary Public - Arizona
Maricopa County
My Commission Expires
January 21, 2005

Elizabeth Duran
Notary Public

LEGAL DESCRIPTION

8930 N. 3RD STREET

SECTION 32 TOWNSHIP 3N RANGE 3E

SUNNY SLOPE LOTS 8 & 10 & 12 & 14 & 16 BLK D

APPENDIX F

ARCHAEOLOGY ASSESSMENT RESULT

City of Phoenix
PARKS AND RECREATION DEPARTMENT

Archaeology Section
Pueblo Grande Museum
4619 E. Washington St.
Phoenix, AZ 85034

Archaeology Assessment Result

Project Name: Phase I ESA **ND30040038**

Project Location: 8930 N. 3rd Street

Project Sponsor: Streets/EAS (James Marshall)

Review Agencies: City of Phoenix

Survey **Monitoring** **Testing** **Data Recovery**

Comments:

No known archaeological sites are located within this project area.

Recommendations:

No archaeological work is necessary for this project. However, if any archaeological materials are encountered during construction, all ground-disturbing activities must cease within 10 meters of the discovery and the City of Phoenix Archaeology Office must be notified immediately and allowed time to properly assess the materials.

Reviewed By: April Carroll for **Date:** 3/4/2016

Laurene Montero, M.A. LGM

APPENDIX G

SITE PHOTOGRAPHS

SITE: Trailer Park
8930 North 3rd Street, Phoenix, Arizona
PHOTO DATE: February 23, 2016

PHOTOGRAPH 1.:
Subject property:

Two-unit rental and laundry/restroom building

VIEW:
South

PHOTOGRAPH 2.:
Subject property:

Two-unit rental and laundry/restroom building

VIEW:
Northeast

PHOTOGRAPH 3.:
Subject property:

Mobile home pad and mobile homes

VIEW:
South

SITE: Trailer Park
8930 North 3rd Street, Phoenix, Arizona
PHOTO DATE: February 23, 2016

PHOTOGRAPH 4.:
Subject property:

Laundry room

VIEW:
Interior



PHOTOGRAPH 5.:
Subject property:

Restroom within two-unit rental/ laundry building

VIEW:
Interior

PHOTOGRAPH 6.:
Subject property:

Container of oil and bucket of oily waste adjacent to a mobile home

VIEW:
Northeast

SITE: Trailer Park
8930 North 3rd Street, Phoenix, Arizona
PHOTO DATE: February 23, 2016

PHOTOGRAPH 7.:
Subject property:

Typical oily staining in the paved areas

VIEW:
South

PHOTOGRAPH 8.:
Subject property:

Typical propane cylinders adjacent to the mobile homes

VIEW:
Northwest

PHOTOGRAPH 9.:
Subject property:

Chemical storage and trash within the maintenance shed

VIEW:
Interior

PHOTOGRAPH 10.:
Subject property:

Chemical storage within the maintenance building (former bath house)

VIEW:
Interior

PHOTOGRAPH 11.:
Subject property:

Typical pole-mounted electrical transformer on and adjacent to the subject property

VIEW:
Northwest

PHOTOGRAPH 12.:
Subject property:

Dumpster

VIEW:
West

SITE: Trailer Park
8930 North 3rd Street, Phoenix, Arizona
PHOTO DATE: February 23, 2016

PHOTOGRAPH 13.:
Subject property:

Mobile home utility connections and natural gas underground pipeline marker along the northern site boundary

VIEW:
West

PHOTOGRAPH 14.:
Adjacent area to the north

Graze Deals used car sales and Juliobertos Mexican Food

VIEW:
West

PHOTOGRAPH 15.:
Adjacent area to the south

Residential area

VIEW:
South

SITE: Trailer Park
8930 North 3rd Street, Phoenix, Arizona
PHOTO DATE: February 23, 2016

PHOTOGRAPH 16.:
Adjacent area to the east

Firestone/Central Car Care across 3rd Street

VIEW:
Northeast

PHOTOGRAPH 17.:
Adjacent area to the east

Sunnyslope Transit Center across 3rd Street

VIEW:
East

PHOTOGRAPH 18.:
Adjacent area to the west

Commercial and residential areas across the alley

VIEW:
West

About AECOM

AECOM (NYSE: ACM) is a global provider of professional technical and management support services to a broad range of markets, including transportation, facilities, environmental, energy, water and government. With approximately 45,000 employees around the world, AECOM is a leader in all of the key markets that it serves. AECOM provides a blend of global reach, local knowledge, innovation, and collaborative technical excellence in delivering solutions that enhance and sustain the world's built, natural, and social environments. A Fortune 500 company, AECOM serves clients in more than 100 countries and has annual revenue in excess of $6 billion.

More information on AECOM and its services can be found at www.aecom.com.

7720 North 16th Street, Suite 100
Phoenix, AZ 85020
602-371-1100