RFP PTD24-005
FIXED-ROUTE SERVICES
WEST TRANSIT FACILITY

# EXHIBITS 31-44

# EXHIBIT 31
# ESTIMATED MILES AND HOURS

CITY OF PHOENIX - PUBLIC TRANSIT DEPARTMENT

Estimated for the Period: July 1, 2024 through June 30, 2025 Based on January 2024 Service Levels

All numbers are estimates and are subject to change based on the terms and conditions of the RFP.

## Revenue Service Statistics

| | | WEEKDAY | | | SATURDAY | | | SUNDAY/HOLIDAY | | | SCHOOL | | | | | |
|---|---|---|---|---|---|---|---|---|---|---|---|---|---|---|---|---|
| | | Service Days: 255 | | | Service Days: 52 | | | Service Days: 58 | | | Service Days: 180 | | | | | |
| ROUTE | SERVICE | Daily Revenue Miles | Daily Revenue Hours | Daily Layover Hours | Daily Revenue Miles | Daily Revenue Hours | Daily Layover Hours | Daily Revenue Miles | Daily Revenue Hours | Daily Layover Hours | Daily Revenue Miles | Daily Revenue Hours | Daily Layover Hours | **Annual Revenue Miles** | **Annual Revenue+ Layover Hours** | FY23 Annual Ridership |
| 3 | Local | 2,275.544 | 168.55 | 45.95 | 1,505.210 | 100.58 | 23.12 | 1,256.345 | 86.93 | 20.45 | | | | **731,403** | **67,358** | 562,862 |
| 13 | Local | 949.129 | 57.40 | 15.30 | 900.455 | 46.98 | 22.17 | 900.455 | 47.12 | 22.17 | | | | **341,078** | **26,153** | 183,388 |
| 17 | Local | 3,082.651 | 226.85 | 46.72 | 1,773.461 | 118.50 | 26.73 | 1,577.046 | 108.23 | 22.88 | 10.028 | 0.93 | - | **971,570** | **85,084** | 672,632 |
| 29 | Local | 3,210.775 | 260.28 | 54.28 | 1,555.120 | 109.42 | 25.93 | 1,555.120 | 109.42 | 24.50 | | | | **989,811** | **95,020** | 832,215 |
| 41 | Local | 2,841.312 | 228.72 | 56.15 | 1,653.826 | 113.78 | 30.03 | 1,653.826 | 113.80 | 26.20 | | | | **906,455** | **88,239** | 700,784 |
| 43 | Local | 1,266.099 | 78.62 | 24.67 | 1,182.236 | 66.45 | 16.83 | 1,182.236 | 65.38 | 17.82 | | | | **452,901** | **35,494** | 252,865 |
| 51 | Local | 1,648.529 | 94.12 | 25.65 | 1,600.171 | 81.10 | 26.83 | 1,600.171 | 81.10 | 26.83 | | | | **596,394** | **42,413** | 294,482 |
| 59 | Local | 1,150.085 | 80.87 | 20.10 | 738.011 | 45.65 | 25.45 | 738.011 | 45.65 | 25.30 | 14.159 | 1.23 | - | **377,001** | **33,781** | 230,482 |
| 67 | Local | 1,110.954 | 74.00 | 20.72 | 749.860 | 45.65 | 11.77 | 749.860 | 45.65 | 12.02 | | | | **365,778** | **30,483** | 183,533 |
| 75 | Local | 580.999 | 37.90 | 20.35 | 544.176 | 30.37 | 22.58 | 544.176 | 30.37 | 22.57 | | | | **208,014** | **20,677** | 88,422 |
| 83 | Local | 1,108.820 | 65.47 | 20.90 | 727.066 | 39.52 | 17.75 | 727.066 | 39.52 | 17.63 | | | | **362,726** | **28,316** | 120,545 |
| MARY | Circulator | 707.448 | 2,912.00 | 6.40 | 581.118 | 39.67 | 5.23 | 581.118 | 39.67 | 5.23 | | | | **244,322** | **749,131** | 29,233 |
| **Totals** | | **19,932** | **4,284.8** | **357.2** | **13,511** | **837.7** | **254.4** | **13,065** | **812.8** | **243.6** | **24** | **2.2** | **-** | **6,547,453** | **1,302,150** | **4,151,443** |

## Non-Revenue Service Statistics

| | | WEEKDAY | | SATURDAY | | SUNDAY/HOLIDAY | | SCHOOL | | | |
|---|---|---|---|---|---|---|---|---|---|---|---|
| | | Service Days: 255 | | Service Days: 52 | | Service Days: 58 | | Service Days: 180 | | | |
| ROUTE | SERVICE | Daily Non-Revenue Miles | Daily Non-Revenue Hours | Daily Non-Revenue Miles | Daily Non-Revenue Hours | Daily Non-Revenue Miles | Daily Non-Revenue Hours | Daily Non-Revenue Miles | Daily Non-Revenue Hours | **Annual Non-Revenue Miles** | **Annual Non-Revenue Hours** |
| 3 | Local | 404.680 | 20.88 | 150.534 | 6.78 | 159.180 | 7.37 | | | **120,254** | **6,105** |
| 13 | Local | 104.143 | 4.03 | 100.834 | 3.90 | 100.834 | 3.90 | | | **37,648** | **1,458** |
| 17 | Local | 1,156.173 | 47.37 | 396.596 | 15.63 | 366.758 | 14.73 | 66.000 | 3.00 | **348,599** | **14,286** |
| 29 | Local | 992.478 | 45.07 | 248.573 | 10.23 | 260.073 | 10.73 | | | **281,092** | **12,647** |
| 41 | Local | 1,148.219 | 50.50 | 416.154 | 15.92 | 432.735 | 16.43 | | | **339,535** | **14,658** |
| 43 | Local | 370.349 | 13.37 | 300.897 | 11.58 | 300.897 | 11.58 | | | **127,538** | **4,683** |
| 51 | Local | 267.198 | 8.93 | 207.334 | 7.45 | 207.334 | 7.45 | | | **90,942** | **3,098** |
| 59 | Local | 263.090 | 12.27 | 231.274 | 11.35 | 230.274 | 11.30 | 23.997 | 0.97 | **96,790** | **4,548** |
| 67 | Local | 264.650 | 9.58 | 190.554 | 7.52 | 191.347 | 7.60 | | | **88,493** | **3,275** |
| 75 | Local | 276.122 | 11.85 | 154.343 | 5.80 | 155.343 | 5.83 | | | **87,447** | **3,662** |
| 83 | Local | 146.206 | 7.97 | 107.990 | 6.02 | 106.990 | 5.98 | | | **49,103** | **2,691** |
| MARY | Circulator | 25.313 | 1.87 | 25.313 | 1.87 | 25.313 | 1.87 | | | **9,239** | **681** |
| **Totals** | | **5,419** | **233.7** | **2,530** | **104.1** | **2,537** | **104.8** | **90** | **4.0** | **1,676,679** | **71,791** |

*Non-Revenue Miles and Hours consists of pull trips and deadhead trips

## Relief-Vehicle Statistics

| WEEKDAY | | SATURDAY | | SUNDAY/HOLIDAY | |
|---|---|---|---|---|---|
| Service Days: 255 | | Service Days: 52 | | Service Days: 58 | |
| Miles | Hours | Miles | Hours | Miles | Hours |
| 1,058.177 | 59.12 | 811.997 | 39.47 | 831.197 | 39.67 |

| Annual Relief-Vehilce Miles | Annual Relief Vehicle Hours |
|---|---|
| **360,268** | **19,428** |

# EXHIBIT 32
# HEADWAY

Route: 3 Van Buren St
Division: WEST
Direction: East

## First Transit West

| Run1 | Run2 | Block | From | Trp intern | Note | 4ST LCAN | AVON CCTR | 99AV &VAN | 83AV &VAN | 67th VanB | 51st VanB | 35TH VANB | 19AV VANB | CENT VANB | 24ST VANB | 44ST VANB | GALV &VAN | PHX ZOO | To |
|---|---|---|---|---|---|---|---|---|---|---|---|---|---|---|---|---|---|---|---|
| 2019 | | 2017 | ( 342a WEST ) | 20162034 | | | | | | | | | 402a | 410a | 421a | 429a | 435a | | |
| 2035 | | 2033 | ( 356a WEST ) | 20162035 | | | | | 401a | 406a | 415a | 423a | 432a | 440a | 451a | 459a | 505a | | |
| 2052 | | 2053 | ( 426a WEST ) | 20162036 | | | | | 431a | 436a | 445a | 453a | 502a | 510a | 521a | 529a | 535a | | |
| 2010 | | 2007 | | 20162037 | | | | | 501a | 506a | 515a | 523a | 532a | 540a | 551a | 559a | 606a | 610a | |
| 2057 | | 2058 | ( 438a WEST ) | 20162038 | | 503a | 517a | 523a | 530a | 535a | 544a | 552a | 601a | 610a | 624a | 633a | 640a | 644a | |
| 2213 | | 2103 | ( 548a WEST ) | 20162039 | | | | | | | | 605a | 616a | 625a | 639a | 648a | | | |
| 2067 | | 2071 | ( 500a WEST ) | 20162040 | | 525a | 539a | 545a | 552a | 557a | 609a | 620a | 631a | 640a | 654a | 703a | 710a | 714a | |
| 2223 | | 2117 | ( 618a WEST ) | 20162041 | | | | | | | | 635a | 646a | 655a | 709a | 718a | | | |
| 2078 | | 2090 | ( 528a WEST ) | 20162042 | | 553a | 607a | 613a | 621a | 626a | 639a | 650a | 701a | 710a | 724a | 733a | 740a | 744a | |
| 2070 | | 2078 | | 20162043 | | | | | | | | 705a | 716a | 725a | 739a | 748a | | | |
| 2025 | | 2023 | | 20162044 | | 623a | 637a | 643a | 651a | 656a | 709a | 720a | 731a | 740a | 754a | 803a | 810a | 814a | |
| 2081 | | 2097 | | 20162045 | | | | | | | | 735a | 746a | 755a | 809a | 818a | | | |
| 2019 | | 2017 | | 20162046 | | 653a | 707a | 713a | 721a | 726a | 739a | 750a | 801a | 810a | 824a | 833a | 840a | 844a | |
| 2220 | | 2114 | | 20162047 | | | | | | | | 805a | 816a | 825a | 839a | 848a | | | |
| 2035 | | 2033 | | 20162048 | | 723a | 737a | 743a | 751a | 756a | 809a | 820a | 831a | 840a | 854a | 903a | 910a | 914a | |
| 2213 | | 2103 | | 20162049 | | | | | | | | 835a | 846a | 855a | 909a | 918a | | | |
| 2005 | | 2002 | | 20162050 | | 753a | 807a | 813a | 821a | 826a | 839a | 850a | 901a | 910a | 924a | 933a | 940a | 944a | |
| 2223 | | 2117 | | 20162051 | | | | | | | | 905a | 916a | 925a | 939a | 948a | | | |
| 2052 | | 2053 | | 20162052 | | 823a | 837a | 843a | 851a | 856a | 909a | 920a | 931a | 940a | 954a | 1003a | 1010a | 1014a | |
| 2070 | | 2078 | | 20162053 | | | | | | | | 935a | 946a | 955a | 1009a | 1018a | | | |
| 2010 | | 2007 | | 20162054 | | 853a | 907a | 913a | 921a | 926a | 939a | 950a | 1001a | 1010a | 1024a | 1033a | 1040a | 1044a | |
| 2081 | | 2097 | | 20162056 | | | | | | | | 1005a | 1016a | 1025a | 1039a | 1048a | | | |
| 2057 | | 2058 | | 20162057 | | 923a | 937a | 943a | 951a | 956a | 1009a | 1020a | 1031a | 1040a | 1054a | 1103a | 1110a | 1114a | |
| 2106 | | 2114 | | 20162058 | | | | | | | | 1035a | 1046a | 1055a | 1109a | 1118a | | | |
| 2067 | | 2071 | | 20162055 | | 953a | 1007a | 1013a | 1021a | 1026a | 1039a | 1050a | 1101a | 1110a | 1124a | 1133a | 1140a | 1144a | |
| 2109 | | 2103 | | 20162060 | | | | | | | | 1105a | 1116a | 1125a | 1139a | 1148a | | | |
| 2078 | | 2090 | | 20162059 | | 1023a | 1037a | 1043a | 1051a | 1056a | 1109a | 1120a | 1131a | 1140a | 1154a | 1203p | 1210p | 1214p | |
| 2115 | | 2117 | | 20162061 | | | | | | | | 1135a | 1146a | 1155a | 1209p | 1218p | | | |
| 2102 | | 2023 | | 20162062 | | 1053a | 1107a | 1113a | 1121a | 1126a | 1139a | 1150a | 1201p | 1210p | 1224p | 1233p | 1240p | 1244p | |
| 2234 | | 2078 | | 20162063 | | | | | | | | 1205p | 1216p | 1225p | 1239p | 1248p | | | |
| 2019 | 2120 | 2017 | | 20162064 | | 1123a | 1137a | 1143a | 1151a | 1156a | 1209p | 1220p | 1231p | 1240p | 1254p | 103p | 110p | 114p | |
| 2236 | | 2097 | | 20162065 | | | | | | | | 1235p | 1246p | 1255p | 109p | 118p | | | |
| 2202 | | 2033 | | 20162066 | | 1153a | 1207p | 1213p | 1221p | 1226p | 1239p | 1250p | 101p | 110p | 124p | 133p | 140p | 144p | |
| 2106 | | 2114 | | 20162067 | | | | | | | | 105p | 116p | 125p | 139p | 148p | | | |
| 2005 | 2132 | 2002 | | 20162068 | | 1223p | 1237p | 1243p | 1251p | 1256p | 109p | 120p | 131p | 140p | 154p | 203p | 210p | 214p | |
| 2109 | | 2103 | | 20162069 | | | | | | | | 135p | 146p | 155p | 209p | 218p | | | |
| 2052 | 2141 | 2053 | | 20162070 | | 1253p | 107p | 113p | 121p | 126p | 139p | 150p | 201p | 210p | 224p | 233p | 240p | 244p | |
| 2115 | | 2117 | | 20162071 | | | | | | | | 205p | 216p | 225p | 239p | 248p | | | |
| 2222 | | 2007 | | 20162072 | | 123p | 137p | 143p | 151p | 156p | 209p | 220p | 231p | 240p | 254p | 303p | 310p | 314p | |
| 2234 | | 2078 | | 20162073 | | | | | | | | 235p | 246p | 255p | 309p | 318p | | | |
| 2136 | | 2058 | | 20162074 | | 153p | 207p | 213p | 221p | 226p | 239p | 250p | 301p | 310p | 324p | 333p | 340p | 344p | |
| 2236 | | 2097 | | 20162075 | | | | | | | | 305p | 316p | 325p | 339p | 348p | | | |
| 2067 | 2172 | 2071 | | 20162076 | | 223p | 237p | 243p | 251p | 256p | 309p | 320p | 331p | 340p | 354p | 403p | 410p | 414p | |
| 2106 | | 2114 | | 20162077 | | | | | | | | 335p | 346p | 355p | 409p | 418p | | | |
| 2158 | | 2090 | | 20162078 | | 253p | 307p | 313p | 321p | 326p | 339p | 350p | 401p | 410p | 424p | 433p | 440p | 444p | |
| 2109 | | 2103 | | 20162079 | | | | | | | | 405p | 416p | 425p | 439p | 448p | | | |
| 2102 | | 2023 | | 20162080 | | 323p | 337p | 343p | 351p | 356p | 409p | 420p | 431p | 440p | 454p | 503p | 510p | 514p | |
| 2115 | | 2117 | | 20162081 | | | | | | | | 435p | 446p | 455p | 509p | 518p | | | |
| 2120 | | 2017 | | 20162082 | | 353p | 407p | 413p | 421p | 426p | 439p | 450p | 501p | 510p | 524p | 533p | 540p | 544p | |
| 2234 | | 2078 | | 20162083 | | | | | | | | 505p | 516p | 525p | 539p | 548p | | | |
| 2202 | 2188 | 2033 | | 20162084 | | 423p | 437p | 443p | 451p | 456p | 509p | 520p | 531p | 540p | 554p | 603p | 610p | 614p | |
| 2236 | | 2097 | | 20162085 | | | | | | | | 535p | 546p | 555p | 609p | 618p | | | ( 653p WEST ) |
| 2132 | | 2002 | | 20162086 | | 453p | 507p | 513p | 521p | 526p | 539p | 550p | 601p | 610p | 624p | 633p | 640p | 644p | |
| 2106 | | 2114 | | 20162087 | | | | | | | | 605p | 616p | 625p | 639p | 648p | | | |
| 2141 | | 2053 | | 20162088 | | 523p | 537p | 543p | 551p | 556p | 609p | 620p | 631p | 640p | 654p | 703p | 710p | | |
| 2109 | | 2103 | | 20162089 | | | | | | | | 635p | 646p | 655p | 706p | 714p | | | ( 749p WEST ) |
| 2190 | | 2007 | | 20162090 | | | | | 622p | 627p | 640p | 651p | 702p | 710p | 720p | 728p | 735p | | |
| 2115 | | 2117 | | 20162166 | | | | | | | | 708p | 717p | 725p | 735p | 743p | | | ( 818p WEST ) |
| 2136 | | 2058 | | 20162092 | | 632p | 646p | 652p | 700p | 705p | 714p | 723p | 732p | 740p | 750p | 758p | 805p | | ( 840p WEST ) |
| 2172 | | 2071 | | 20162093 | | | | | 730p | 735p | 744p | 753p | 802p | 810p | 820p | 828p | 835p | | |
| 2158 | | 2090 | | 20162094 | | 733p | 747p | 753p | 800p | 805p | 814p | 823p | 832p | 840p | 850p | 858p | 904p | | |

Route: 3 Van Buren St
Division: WEST
Direction: East

## First Transit West

| Run1 | Run2 | Block | From | Trp intern | Note | 4ST LCAN | AVON CCTR | 99AV &VAN | 83AV &VAN | 67th VanB | 51st VanB | 35TH VANB | 19AV VANB | CENT VANB | 24ST VANB | 44ST VANB | GALV &VAN | PHX ZOO | To |
|---|---|---|---|---|---|---|---|---|---|---|---|---|---|---|---|---|---|---|---|
| 2239 | | 2017 | | 20162091 | | | | | 832p | 837p | 846p | 855p | 903p | 910p | 918p | 926p | 932p | | |
| 2188 | | 2033 | | 20162096 | | 840p | 854p | 900p | 907p | 912p | 919p | 926p | 933p | 940p | 948p | 956p | 1002p | | |
| 2141 | | 2053 | | 20162097 | | | | | 937p | 942p | 949p | 956p | 1003p | 1010p | 1018p | 1026p | 1032p | | |
| 2190 | | 2007 | | 20162098 | | 940p | 954p | 1000p | 1007p | 1012p | 1019p | 1026p | 1033p | 1040p | 1048p | 1056p | 1102p | | |
| 2158 | | 2090 | | 20162095 | | | | | 1037p | 1042p | 1049p | 1056p | 1103p | 1110p | 1118p | 1126p | 1132p | | ( 1207x WEST ) |
| 2239 | | 2017 | | 20162099 | | | | | 1107p | 1112p | 1119p | 1126p | 1133p | 1140p | 1148p | 1156p | 1202x | | ( 1237x WEST ) |

Route: 3 Van Buren St
Division: WEST
Direction: West

## First Transit West

| Run1 | Run2 | Block | From | Trp intern | Note | PHX ZOO | GALV &VAN | 44ST VANB | 24ST VANB | 2AVE VANB | 19AV VANB | 35TH VANB | 51st VanB | 67th VanB | 83AV &VAN | 99AV &VAN | AVON CCTR | 4ST LCAN | To |
|---|---|---|---|---|---|---|---|---|---|---|---|---|---|---|---|---|---|---|---|
| 2010 | | 2007 | ( 328a WEST ) | 20162167 | | | | | | 348a | 356a | 404a | 412a | 419a | 427a | | | | |
| 2005 | | 2002 | ( 315a WEST ) | 20162100 | | | 350a | 356a | 406a | 418a | 426a | 434a | 442a | 449a | 457a | | | | |
| 2025 | | 2023 | ( 345a WEST ) | 20162101 | | | 420a | 426a | 436a | 448a | 456a | 504a | 512a | 519a | 527a | 534a | 541a | 552a | |
| 2019 | | 2017 | | 20162102 | | | 450a | 456a | 506a | 518a | 526a | 534a | 542a | 549a | 557a | | | | |
| 2035 | | 2033 | | 20162103 | | | 520a | 526a | 536a | 548a | 556a | 605a | 615a | 624a | 632a | 640a | 648a | 659a | |
| 2005 | | 2002 | | 20162104 | | | 546a | 552a | 603a | 618a | 627a | 637a | 647a | 656a | 704a | 712a | 720a | 731a | |
| 2070 | | 2078 | ( 510a WEST ) | 20162105 | | | | 605a | 618a | 633a | 642a | 652a | | | | | | | |
| 2052 | | 2053 | | 20162106 | | 609a | 612a | 620a | 633a | 648a | 657a | 707a | 717a | 726a | 734a | 742a | 750a | 801a | |
| 2081 | | 2097 | ( 540a WEST ) | 20162107 | | | | 635a | 648a | 703a | 712a | 722a | | | | | | | |
| 2010 | | 2007 | | 20162108 | | 639a | 642a | 650a | 703a | 718a | 727a | 737a | 747a | 756a | 804a | 812a | 820a | 831a | |
| 2220 | | 2114 | ( 610a WEST ) | 20162109 | | | | 705a | 718a | 733a | 742a | 752a | | | | | | | |
| 2057 | | 2058 | | 20162110 | | 709a | 712a | 720a | 733a | 748a | 757a | 807a | 817a | 826a | 834a | 842a | 850a | 901a | |
| 2213 | | 2103 | | 20162111 | | | | 735a | 748a | 803a | 812a | 822a | | | | | | | |
| 2067 | | 2071 | | 20162112 | | 739a | 742a | 750a | 803a | 818a | 827a | 837a | 847a | 856a | 904a | 912a | 920a | 931a | |
| 2223 | | 2117 | | 20162113 | | | | 805a | 818a | 833a | 842a | 852a | | | | | | | |
| 2078 | | 2090 | | 20162114 | | 809a | 812a | 820a | 833a | 848a | 857a | 907a | 917a | 926a | 934a | 942a | 950a | 1001a | |
| 2070 | | 2078 | | 20162115 | | | | 835a | 848a | 903a | 912a | 922a | | | | | | | |
| 2025 | 2102 | 2023 | | 20162116 | | 839a | 842a | 850a | 903a | 918a | 927a | 937a | 947a | 956a | 1004a | 1012a | 1020a | 1031a | |
| 2081 | | 2097 | | 20162117 | | | | 905a | 918a | 933a | 942a | 952a | | | | | | | |
| 2019 | | 2017 | | 20162118 | | 909a | 912a | 920a | 933a | 948a | 957a | 1007a | 1017a | 1026a | 1034a | 1042a | 1050a | 1101a | |
| 2220 | | 2114 | | 20162119 | | | | 935a | 948a | 1003a | 1012a | 1022a | | | | | | | |
| 2035 | 2202 | 2033 | | 20162120 | | 939a | 942a | 950a | 1003a | 1018a | 1027a | 1037a | 1047a | 1056a | 1104a | 1112a | 1120a | 1131a | |
| 2213 | | 2103 | | 20162121 | | | | 1005a | 1018a | 1033a | 1042a | 1052a | | | | | | | |
| 2005 | | 2002 | | 20162122 | | 1009a | 1012a | 1020a | 1033a | 1048a | 1057a | 1107a | 1117a | 1126a | 1134a | 1142a | 1150a | 1201p | |
| 2223 | | 2117 | | 20162123 | | | | 1035a | 1048a | 1103a | 1112a | 1122a | | | | | | | |
| 2052 | | 2053 | | 20162124 | | 1039a | 1042a | 1050a | 1103a | 1118a | 1127a | 1137a | 1147a | 1156a | 1204p | 1212p | 1220p | 1231p | |
| 2070 | | 2078 | | 20162125 | | | | 1105a | 1118a | 1133a | 1142a | 1152a | | | | | | | |
| 2010 | 2222 | 2007 | | 20162126 | | 1109a | 1112a | 1120a | 1133a | 1148a | 1157a | 1207p | 1217p | 1226p | 1234p | 1242p | 1250p | 101p | |
| 2081 | | 2097 | | 20162127 | | | | 1135a | 1148a | 1203p | 1212p | 1222p | | | | | | | |
| 2057 | 2136 | 2058 | | 20162129 | | 1139a | 1142a | 1150a | 1203p | 1218p | 1227p | 1237p | 1247p | 1256p | 104p | 112p | 120p | 131p | |
| 2106 | | 2114 | | 20162130 | | | | 1205p | 1218p | 1233p | 1242p | 1252p | | | | | | | |
| 2067 | | 2071 | | 20162131 | | 1209p | 1212p | 1220p | 1233p | 1248p | 1257p | 107p | 117p | 126p | 134p | 142p | 150p | 201p | |
| 2109 | | 2103 | | 20162128 | | | | 1235p | 1248p | 103p | 112p | 122p | | | | | | | |
| 2078 | 2158 | 2090 | | 20162133 | | 1239p | 1242p | 1250p | 103p | 118p | 127p | 137p | 147p | 156p | 204p | 212p | 220p | 231p | |
| 2115 | | 2117 | | 20162134 | | | | 105p | 118p | 133p | 142p | 152p | | | | | | | |
| 2102 | | 2023 | | 20162135 | | 109p | 112p | 120p | 133p | 148p | 157p | 207p | 217p | 226p | 234p | 242p | 250p | 301p | |
| 2234 | | 2078 | | 20162132 | | | | 135p | 148p | 203p | 212p | 222p | | | | | | | |
| 2120 | | 2017 | | 20162136 | | 139p | 142p | 150p | 203p | 218p | 227p | 237p | 247p | 256p | 304p | 312p | 320p | 331p | |
| 2236 | | 2097 | | 20162137 | | | | 205p | 218p | 233p | 242p | 252p | | | | | | | |
| 2202 | | 2033 | | 20162138 | | 209p | 212p | 220p | 233p | 248p | 257p | 307p | 317p | 326p | 334p | 342p | 350p | 401p | |
| 2106 | | 2114 | | 20162139 | | | | 235p | 248p | 303p | 312p | 322p | | | | | | | |
| 2132 | | 2002 | | 20162140 | | 239p | 242p | 250p | 303p | 318p | 327p | 337p | 347p | 356p | 404p | 412p | 420p | 431p | |
| 2109 | | 2103 | | 20162141 | | | | 305p | 318p | 333p | 342p | 352p | | | | | | | |
| 2141 | | 2053 | | 20162142 | | 309p | 312p | 320p | 333p | 348p | 357p | 407p | 417p | 426p | 434p | 442p | 450p | 501p | |
| 2115 | | 2117 | | 20162143 | | | | 335p | 348p | 403p | 412p | 422p | | | | | | | |
| 2222 | | 2007 | | 20162144 | | 339p | 342p | 350p | 403p | 418p | 427p | 437p | 447p | 456p | 504p | 512p | 520p | 531p | |
| 2234 | | 2078 | | 20162145 | | | | 405p | 418p | 433p | 442p | 452p | | | | | | | |
| 2136 | | 2058 | | 20162146 | | 409p | 412p | 420p | 433p | 448p | 457p | 507p | 517p | 526p | 534p | 542p | 550p | 601p | |
| 2236 | | 2097 | | 20162147 | | | | 435p | 448p | 503p | 512p | 522p | | | | | | | |
| 2172 | | 2071 | | 20162148 | | 439p | 442p | 450p | 503p | 518p | 527p | 537p | 547p | 556p | 604p | 612p | 620p | 631p | |
| 2106 | | 2114 | | 20162149 | | | | 505p | 518p | 533p | 542p | 552p | | | | | | | |
| 2158 | | 2090 | | 20162150 | | 509p | 512p | 520p | 533p | 548p | 557p | 607p | 617p | 626p | 634p | 642p | 650p | 701p | |
| 2109 | | 2103 | | 20162151 | | | | 535p | 548p | 603p | 612p | 622p | | | | | | | |
| 2102 | | 2023 | | 20162152 | | 539p | 542p | 550p | 603p | 618p | 627p | 637p | 647p | 656p | 704p | 711p | 718p | 729p | ( 754p WEST ) |
| 2115 | | 2117 | | 20162168 | | | | 605p | 618p | 633p | 642p | 652p | | | | | | | |
| 2120 | | 2017 | | 20162153 | | 609p | 612p | 620p | 633p | 648p | 657p | 706p | 714p | 721p | 728p | 735p | 742p | 753p | |
| 2234 | | 2078 | | 20162154 | | | | 636p | 649p | 703p | 710p | 719p | | | | | | | ( 734p WEST ) |
| 2188 | | 2033 | | 20162155 | | 645p | 648p | 656p | 706p | 718p | 725p | 734p | 742p | 749p | 756p | 803p | 810p | 821p | |
| 2106 | | 2114 | | 20162156 | | | | 712p | 721p | 733p | 740p | 749p | | | | | | | ( 804p WEST ) |
| 2132 | | 2002 | | 20162157 | | | 720p | 727p | 736p | 748p | 755p | 804p | 812p | 819p | 826p | | | | ( 831p WEST ) |
| 2190 | | 2007 | | 20162158 | | | 750p | 757p | 806p | 818p | 825p | 834p | 842p | 849p | 856p | 903p | 910p | 921p | |

Route: 3 Van Buren St
Division: WEST
Direction: West

## First Transit West

| Run1 | Run2 | Block | From | Trp intern | Note | PHX ZOO | GALV &VAN | 44ST VANB | 24ST VANB | 2AVE VANB | 19AV VANB | 35TH VANB | 51st VanB | 67th VanB | 83AV &VAN | 99AV &VAN | AVON CCTR | 4ST LCAN | To |
|---|---|---|---|---|---|---|---|---|---|---|---|---|---|---|---|---|---|---|---|
| 2141 | | 2053 | | 20162159 | | | 820p | 827p | 836p | 848p | 855p | 903p | 910p | 916p | 922p | | | | |
| 2172 | | 2071 | | 20162160 | | | 856p | 903p | 911p | 918p | 924p | 931p | 938p | 944p | 950p | | | | ( 955p WEST ) |
| 2158 | | 2090 | | 20162161 | | | 926p | 933p | 941p | 948p | 954p | 1001p | 1008p | 1014p | 1020p | | | | |
| 2239 | | 2017 | | 20162162 | | | 956p | 1003p | 1011p | 1018p | 1024p | 1031p | 1038p | 1044p | 1050p | | | | |
| 2188 | | 2033 | | 20162163 | | | 1026p | 1033p | 1041p | 1048p | 1054p | 1101p | 1108p | 1114p | 1120p | | | | ( 1125p WEST ) |
| 2141 | | 2053 | | 20162164 | | | 1056p | 1103p | 1111p | 1118p | 1124p | 1131p | 1138p | 1144p | 1150p | | | | ( 1155p WEST ) |
| 2190 | | 2007 | | 20162165 | | | 1126p | 1133p | 1141p | 1148p | 1154p | 1201x | 1208x | 1214x | 1220x | | | | ( 1225x WEST ) |

Route: 13 Buckeye Rd
Division: WEST
Direction: East - West

## First Transit West

| Run1 | Run2 | Block | From | Trp intern | Note | 75AV BUCK | 59AV BUCK | 43AV BUCK | 19AV BUCK | CENT BUCK | 16ST BUCK | SKYH TRM2 | SKYH TRM2 | 16ST BUCK | CENT BUCK | 19AV BUCK | 43AV BUCK | 59AV BUCK | 75AV BUCK | Trp intern | Note | To |
|---|---|---|---|---|---|---|---|---|---|---|---|---|---|---|---|---|---|---|---|---|---|---|
| 2034 | | 2031 | ( 354a WEST ) | | | | | | | | | | 413a | 421a | 427a | 434a | 445a | 450a | 457a | 20161969 | | |
| 2027 | | 2025 | ( 348a WEST ) | 20161968 | | 358a | 403a | 408a | 418a | 424a | 430a | 437a | 443a | 451a | 457a | 504a | 515a | 520a | 527a | 20161970 | | |
| 2047 | | 2047 | ( 418a WEST ) | 20161967 | | 428a | 433a | 438a | 448a | 454a | 500a | 507a | 513a | 521a | 527a | 534a | 545a | 552a | 559a | 20161373 | | |
| 2062 | | 2065 | ( 448a WEST ) | 20161650 | | 458a | 503a | 508a | 518a | 524a | 530a | 537a | 543a | 551a | 557a | 604a | 615a | 622a | 629a | 20161371 | | |
| 2034 | | 2031 | | 20161654 | | 526a | 531a | 536a | 546a | 552a | 558a | 607a | 613a | 621a | 627a | 634a | 645a | 652a | 659a | 20161359 | | |
| 2027 | | 2025 | | 20161656 | | 554a | 559a | 605a | 615a | 622a | 628a | 637a | 643a | 651a | 657a | 704a | 715a | 722a | 729a | 20161365 | | |
| 2047 | | 2047 | | 20161653 | | 622a | 628a | 635a | 645a | 652a | 658a | 707a | 713a | 721a | 727a | 734a | 745a | 752a | 759a | 20161364 | | |
| 2062 | | 2065 | | 20161655 | | 652a | 658a | 705a | 715a | 722a | 728a | 737a | 743a | 751a | 757a | 804a | 815a | 822a | 829a | 20161360 | | |
| 2034 | | 2031 | | 20161657 | | 724a | 729a | 735a | 745a | 752a | 758a | 807a | 813a | 821a | 827a | 834a | 845a | 851a | 858a | 20161363 | | |
| 2027 | | 2025 | | 20161658 | | 755a | 800a | 806a | 816a | 823a | 829a | 837a | 843a | 851a | 857a | 904a | 915a | 921a | 928a | 20161361 | | |
| 2047 | | 2047 | | 20161659 | | 825a | 830a | 836a | 846a | 853a | 859a | 907a | 913a | 921a | 927a | 934a | 945a | 951a | 958a | 20161357 | | |
| 2062 | | 2065 | | 20161660 | | 856a | 900a | 906a | 916a | 923a | 929a | 937a | 943a | 951a | 957a | 1004a | 1015a | 1021a | 1028a | 20161356 | | |
| 2034 | | 2031 | | 20161661 | | 926a | 930a | 936a | 946a | 953a | 959a | 1007a | 1013a | 1021a | 1027a | 1034a | 1045a | 1051a | 1058a | 20161351 | | |
| 2027 | | 2025 | | 20161662 | | 956a | 1000a | 1006a | 1016a | 1023a | 1029a | 1037a | 1043a | 1051a | 1057a | 1104a | 1115a | 1121a | 1128a | 20161350 | | |
| 2047 | | 2047 | | 20161663 | | 1026a | 1030a | 1036a | 1046a | 1053a | 1059a | 1107a | 1113a | 1121a | 1127a | 1134a | 1145a | 1151a | 1158a | 20161346 | | |
| 2062 | | 2065 | | 20161664 | | 1056a | 1100a | 1106a | 1116a | 1123a | 1129a | 1137a | 1143a | 1151a | 1157a | 1204p | 1215p | 1221p | 1228p | 20161342 | | |
| 2205 | | 2031 | | 20161665 | | 1126a | 1130a | 1136a | 1146a | 1153a | 1159a | 1207p | 1213p | 1221p | 1227p | 1234p | 1247p | 1254p | 101p | 20161345 | | |
| 2027 | | 2025 | | 20161666 | | 1155a | 1159a | 1205p | 1215p | 1222p | 1228p | 1237p | 1243p | 1251p | 1258p | 105p | 118p | 125p | 132p | 20161339 | | |
| 2124 | | 2047 | | 20161667 | | 1223p | 1227p | 1233p | 1244p | 1251p | 1258p | 107p | 113p | 121p | 128p | 135p | 148p | 155p | 202p | 20161306 | | |
| 2062 | | 2065 | | 20161668 | | 1252p | 1257p | 103p | 114p | 121p | 128p | 137p | 143p | 151p | 158p | 205p | 218p | 225p | 232p | 20161304 | | |
| 2205 | | 2031 | | 20161669 | | 122p | 127p | 133p | 144p | 151p | 158p | 207p | 213p | 221p | 228p | 235p | 248p | 255p | 305p | 20161301 | | |
| 2143 | | 2025 | | 20161670 | | 152p | 157p | 203p | 214p | 221p | 228p | 237p | 243p | 251p | 258p | 305p | 318p | 325p | 335p | 20161299 | | |
| 2124 | | 2047 | | 20161671 | | 222p | 227p | 233p | 244p | 251p | 258p | 307p | 313p | 323p | 330p | 337p | 350p | 357p | 407p | 20161298 | | |
| 2166 | | 2065 | | 20161673 | | 252p | 257p | 303p | 314p | 321p | 328p | 337p | 343p | 353p | 400p | 407p | 420p | 427p | 437p | 20161297 | | |
| 2174 | | 2031 | | 20161672 | | 322p | 327p | 333p | 344p | 351p | 358p | 407p | 413p | 423p | 430p | 437p | 450p | 457p | 507p | 20161296 | | |
| 2143 | | 2025 | | 20161674 | | 352p | 357p | 403p | 414p | 421p | 428p | 437p | 443p | 453p | 500p | 507p | 520p | 527p | 537p | 20161295 | | |
| 2124 | | 2047 | | 20161675 | | 422p | 427p | 433p | 444p | 451p | 458p | 507p | 513p | 523p | 530p | 537p | 550p | 557p | 607p | 20161294 | | |
| 2166 | | 2065 | | 20161676 | | 452p | 457p | 503p | 514p | 521p | 528p | 537p | 543p | 553p | 600p | 607p | 620p | 627p | 635p | 20161290 | | |
| 2174 | | 2031 | | 20161677 | | 522p | 527p | 533p | 544p | 551p | 558p | 607p | 613p | 623p | 630p | 636p | 647p | 654p | 701p | 20161292 | | |
| 2143 | | 2025 | | 20161680 | | 552p | 557p | 603p | 614p | 621p | 628p | 637p | 643p | 651p | 657p | 703p | 714p | 721p | 728p | 20161286 | | |
| 2124 | | 2047 | | 20161679 | | 623p | 628p | 634p | 645p | 652p | 659p | 707p | 713p | 721p | 727p | 733p | 744p | 751p | 758p | 20161289 | | |
| 2166 | | 2065 | | 20161678 | | 655p | 700p | 705p | 715p | 722p | 729p | 737p | 743p | 751p | 757p | 803p | 814p | 821p | 828p | 20161287 | | |
| 2174 | | 2031 | | 20161682 | | 726p | 730p | 735p | 745p | 752p | 759p | 807p | 813p | 821p | 827p | 833p | 844p | 851p | 858p | 20161284 | | |
| 2143 | | 2025 | | 20161683 | | 756p | 800p | 805p | 815p | 822p | 829p | 837p | 843p | 851p | 857p | 903p | 913p | 918p | 925p | 20161283 | | |
| 2124 | | 2047 | | 20161686 | | 829p | 833p | 838p | 848p | 854p | 859p | 907p | 913p | 921p | 925p | 931p | 940p | 945p | 952p | 20161280 | | ( 1002p WEST ) |
| 2166 | | 2065 | | 20161684 | | 900p | 904p | 909p | 918p | 924p | 929p | 937p | 943p | 951p | 955p | 1001p | 1010p | 1015p | 1022p | 20161278 | | |
| 2174 | | 2031 | | 20161687 | | 930p | 934p | 939p | 948p | 954p | 959p | 1007p | 1013p | 1021p | 1025p | 1031p | 1040p | 1045p | 1052p | 20161268 | | |
| 2143 | | 2025 | | 20161685 | | 1000p | 1004p | 1009p | 1018p | 1024p | 1029p | 1037p | 1043p | 1051p | 1055p | 1101p | 1110p | 1115p | 1122p | 20161273 | | ( 1132p WEST ) |
| 2166 | | 2065 | | 20161689 | | 1031p | 1035p | 1040p | 1049p | 1054p | 1059p | 1107p | 1113p | 1121p | 1125p | 1131p | 1140p | 1145p | 1152p | 20161267 | | ( 1202x WEST ) |
| 2174 | | 2031 | | 20161690 | | 1101p | 1105p | 1110p | 1119p | 1124p | 1129p | 1137p | | | | | | | | | | ( 1156p WEST ) |

Route: 17 McDowell Rd
Division: WEST
Direction: East

## First Transit West

| Run1 | Run2 | Block | From | Trp intern | Note | PBCK McDO | LITC McDO | 99AV McDO | 83AV McDO | 67AV McDO | 43AV McDO | 19AV McDO | CENT McDO | 24ST McDO | 44ST McDO | 52ST McDO | SCOT McDO | PIMA McDO | To |
|---|---|---|---|---|---|---|---|---|---|---|---|---|---|---|---|---|---|---|---|
| 2192 | | 2010 | ( 333a WEST ) | 20161975 | | | | | | | 353a | 407a | 415a | 427a | 438a | 442a | | | |
| 2026 | | 2024 | ( 347a WEST ) | 20161973 | | | | 357a | 405a | 412a | 423a | 437a | 445a | 457a | 508a | 512a | | | |
| 2046 | | 2045 | ( 417a WEST ) | 20161630 | | | | 427a | 435a | 442a | 453a | 507a | 515a | 527a | 538a | 542a | 549a | 557a | 29 |
| 2061 | | 2063 | ( 447a WEST ) | 20161634 | | | | 457a | 505a | 512a | 523a | 537a | 545a | 557a | 609a | 613a | 622a | 630a | |
| 2008 | | 2005 | 41 | 20161635 | | | | 512a | 520a | 527a | 538a | 552a | 600a | 614a | 626a | 630a | 639a | 647a | 41 |
| 2071 | | 2079 | ( 510a WEST ) | 20161651 | | | | 520a | 528a | 535a | 546a | 600a | 610a | 624a | 636a | 640a | 649a | 657a | 29 |
| 2012 | | 2009 | | 20161042 | | 507a | 514a | 529a | 537a | 544a | 555a | 610a | 620a | 634a | 646a | 650a | 659a | 707a | |
| 2084 | | 2101 | ( 544a WEST ) | 20161110 | | | | | | | 604a | 620a | 630a | 644a | 656a | | | | 41 |
| 2068 | | 2072 | ( 503a WEST ) | 20161040 | | 523a | 530a | 545a | 553a | 600a | 614a | 630a | 640a | 654a | 706a | 710a | 719a | 727a | |
| 2196 | | 2061 | | 20161111 | | | | | | | 624a | 640a | 650a | 704a | 716a | | | | |
| 2074 | | 2085 | ( 523a WEST ) | 20161038 | | 543a | 550a | 605a | 613a | 620a | 634a | 650a | 700a | 714a | 726a | 730a | 739a | 747a | |
| 2202 | | 2077 | | 20161112 | | | | | | | 644a | 700a | 710a | 724a | 736a | | | | 29 |
| 2080 | | 2095 | ( 538a WEST ) | 20161036 | | 603a | 610a | 625a | 633a | 640a | 654a | 710a | 720a | 734a | 746a | 750a | 759a | 807a | |
| 2079 | | 2092 | | 20161114 | | | | | | | 704a | 720a | 730a | 744a | 756a | | | | 41 |
| 2087 | | 2107 | ( 558a WEST ) | 20161032 | | 623a | 630a | 645a | 653a | 700a | 714a | 730a | 740a | 754a | 806a | 810a | 819a | 827a | |
| 2210 | | 2096 | | 20161115 | | | | | | | 724a | 740a | 750a | 804a | 816a | | | | ( 906a WEST ) |
| 2193 | | 2034 | | 20161030 | | 643a | 650a | 705a | 713a | 720a | 734a | 750a | 800a | 814a | 826a | 830a | 839a | 847a | ( 935a WEST ) |
| 2088 | | 2108 | | 20161116 | | | | | | | 744a | 800a | 810a | 824a | 836a | | | | 41 |
| 2036 | | 2035 | | 20161026 | | 703a | 710a | 725a | 733a | 740a | 754a | 810a | 820a | 834a | 846a | 850a | 859a | 907a | |
| 2204 | | 2082 | | 20161117 | | | | | | | 804a | 820a | 830a | 844a | 856a | | | | ( 946a WEST ) |
| 2091 | | 2123 | ( 658a WEST ) | 20161022 | | 723a | 730a | 745a | 753a | 800a | 814a | 830a | 840a | 854a | 906a | 910a | 919a | 927a | |
| 2211 | | 2099 | | 20161118 | | | | | | | 824a | 840a | 850a | 904a | 916a | | | | ( 946a WEST ) |
| 2050 | | 2050 | | 20161018 | | 743a | 750a | 805a | 813a | 820a | 834a | 850a | 900a | 914a | 926a | 930a | 938a | 946a | |
| 2230 | | 2064 | 29 | 20160967 | | | | | 833a | 840a | 854a | 910a | 920a | 934a | 946a | 950a | 958a | 1006a | |
| 2026 | | 2024 | | 20161012 | | 823a | 830a | 845a | 853a | 900a | 914a | 930a | 940a | 955a | 1007a | 1011a | 1019a | 1027a | |
| 2094 | | 2052 | 41 | 20160968 | | | | | 914a | 921a | 934a | 950a | 1000a | 1015a | 1027a | 1031a | 1039a | 1047a | |
| 2073 | | 2083 | | 20161006 | | 905a | 912a | 927a | 935a | 942a | 954a | 1010a | 1020a | 1035a | 1047a | 1051a | 1059a | 1107a | |
| 2099 | | 2109 | 29 | 20160970 | | | | | 955a | 1002a | 1014a | 1030a | 1040a | 1055a | 1107a | 1111a | 1119a | 1127a | |
| 2061 | | 2063 | | 20160998 | | 945a | 952a | 1007a | 1015a | 1022a | 1034a | 1050a | 1100a | 1115a | 1127a | 1131a | 1139a | 1147a | |
| 2105 | | 2121 | 29 | 20160973 | | | | | 1035a | 1042a | 1054a | 1110a | 1120a | 1135a | 1147a | 1151a | 1159a | 1207p | |
| 2089 | | 2119 | | 20160999 | | 1025a | 1032a | 1047a | 1055a | 1102a | 1114a | 1130a | 1140a | 1155a | 1207p | 1211p | 1219p | 1227p | |
| 2113 | | 2095 | | 20160974 | | | | | 1115a | 1122a | 1134a | 1150a | 1200p | 1215p | 1227p | 1231p | 1240p | 1248p | |
| 2074 | | 2085 | | 20160995 | | 1105a | 1112a | 1127a | 1135a | 1142a | 1154a | 1210p | 1220p | 1235p | 1247p | 1251p | 100p | 108p | 41 |
| 2118 | | 2133 | ( 1141a WEST ) | 20160976 | | | | | 1155a | 1202p | 1214p | 1230p | 1240p | 1255p | 107p | 111p | 120p | 128p | |
| 2087 | | 2107 | | 20160990 | | 1144a | 1151a | 1206p | 1214p | 1221p | 1234p | 1250p | 100p | 115p | 127p | 131p | 140p | 148p | |
| 2198 | | 2136 | ( 1219p WEST ) | 20160978 | | | | | 1233p | 1240p | 1254p | 110p | 120p | 135p | 147p | 151p | 200p | 208p | |
| 2225 | | 2144 | ( 1244p WEST ) | 20161119 | | | | | | | 104p | 120p | 130p | 145p | 157p | | | | 41 |
| 2196 | | 2035 | | 20160989 | | 1223p | 1230p | 1245p | 1253p | 100p | 114p | 130p | 140p | 155p | 207p | 211p | 220p | 228p | |
| 2238 | | 2148 | ( 104p WEST ) | 20161121 | | | | | | | 124p | 140p | 150p | 205p | 217p | | | | 29 |
| 2131 | | 2146 | ( 1259p WEST ) | 20160980 | | | | | 113p | 120p | 134p | 150p | 200p | 215p | 227p | 231p | 240p | 248p | |
| 2101 | | 2131 | | 20161120 | | | | | | | 144p | 200p | 210p | 225p | 237p | | | | |
| 2091 | | 2123 | | 20160988 | | 103p | 110p | 125p | 133p | 140p | 154p | 210p | 220p | 235p | 247p | 251p | 300p | 308p | |
| 2226 | | 2138 | | 20161124 | | | | | | | 204p | 220p | 230p | 245p | 257p | | | | 29 |
| 2219 | | 2083 | | 20160981 | | | | | 153p | 200p | 214p | 230p | 240p | 255p | 307p | 311p | 320p | 328p | |
| 2126 | | 2142 | | 20161125 | | | | | | | 224p | 240p | 250p | 305p | 317p | | | | 41 |
| 2230 | | 2064 | | 20160983 | | 143p | 150p | 205p | 213p | 220p | 234p | 250p | 300p | 315p | 327p | 331p | 340p | 348p | ( 436p WEST ) |
| 2092 | | 2127 | | 20161126 | | | | | | | 244p | 300p | 310p | 325p | 337p | | | | 29 |
| 2105 | | 2121 | | 20160984 | | | | | 233p | 240p | 254p | 310p | 320p | 335p | 347p | 351p | 400p | 408p | 41 |
| 2210 | | 2101 | | 20161128 | | | | | | | 304p | 320p | 330p | 345p | 357p | | | | 29 |
| 2094 | | 2052 | | 20160979 | | 223p | 230p | 245p | 253p | 300p | 314p | 330p | 340p | 355p | 407p | 411p | 420p | 428p | |
| 2206 | | 2124 | | 20161130 | | | | | | | 324p | 340p | 350p | 405p | 417p | | | | ( 507p WEST ) |
| 2135 | | 2049 | 41 | 20160986 | | | | | 313p | 320p | 334p | 350p | 400p | 415p | 427p | 431p | 440p | 448p | |
| 2152 | | 2153 | | 20161131 | | | | | | | 344p | 400p | 410p | 425p | 437p | | | | 41 |
| 2099 | | 2109 | | 20160975 | | 303p | 310p | 325p | 333p | 340p | 354p | 410p | 420p | 435p | 447p | 451p | 500p | 508p | |
| 2101 | | 2131 | | 20161127 | | | | | | | 404p | 420p | 430p | 445p | 457p | | | | ( 547p WEST ) |
| 2149 | | 2056 | 41 | 20160987 | | | | | 353p | 400p | 414p | 430p | 440p | 455p | 507p | 511p | 520p | 528p | 41 |
| 2240 | | 2151 | | 20161132 | | | | | | | 424p | 440p | 450p | 505p | 517p | | | | 41 |
| 2161 | | 2063 | | 20160971 | | 343p | 350p | 405p | 413p | 420p | 434p | 450p | 500p | 515p | 527p | 531p | 540p | 548p | |
| 2224 | | 2139 | | 20161133 | | | | | | | 444p | 500p | 510p | 525p | 537p | | | | ( 627p WEST ) |
| 2113 | | 2095 | | 20160969 | | 403p | 410p | 425p | 433p | 440p | 454p | 510p | 520p | 535p | 547p | 551p | 600p | 608p | ( 656p WEST ) |
| 2237 | | 2145 | | 20161134 | | | | | | | 504p | 520p | 530p | 545p | 557p | | | | ( 647p WEST ) |

Route: 17 McDowell Rd
Division: WEST
Direction: East

## First Transit West

| Run1 | Run2 | Block | From | Trp intern | Note | PBCK McDO | LITC McDO | 99AV McDO | 83AV McDO | 67AV McDO | 43AV McDO | 19AV McDO | CENT McDO | 24ST McDO | 44ST McDO | 52ST McDO | SCOT McDO | PIMA McDO | To |
|---|---|---|---|---|---|---|---|---|---|---|---|---|---|---|---|---|---|---|---|
| 2183 | | 2164 | ( 358p WEST ) | 20160965 | | 423p | 430p | 445p | 453p | 500p | 514p | 530p | 540p | 555p | 607p | 611p | 620p | 628p | |
| 2133 | | 2147 | | 20161135 | | | | | | | 524p | 540p | 550p | 605p | 617p | | | | ( 647p WEST ) |
| 2180 | | 2107 | | 20160964 | | 443p | 450p | 505p | 513p | 520p | 534p | 550p | 600p | 615p | 627p | 631p | 640p | 648p | 41 |
| 2121 | | 2011 | 41 | 20160962 | | 503p | 510p | 525p | 533p | 540p | 554p | 610p | 620p | 635p | 647p | 651p | 700p | 708p | |
| 2186 | | 2035 | | 20160960 | | 533p | 540p | 555p | 603p | 610p | 624p | 640p | 650p | 704p | 715p | 719p | 726p | 734p | |
| 2189 | | 2123 | | 20160958 | | 607p | 614p | 629p | 637p | 644p | 658p | 712p | 720p | 732p | 743p | 747p | 754p | 802p | |
| 2153 | | 2067 | | 20160956 | | 640p | 647p | 702p | 710p | 717p | 728p | 742p | 750p | 802p | 813p | 817p | 824p | 832p | |
| 2156 | | 2154 | | 20160955 | | 710p | 717p | 732p | 740p | 747p | 758p | 812p | 820p | 832p | 843p | 847p | 854p | 902p | ( 950p WEST ) |
| 2135 | | 2049 | | 20160954 | | 740p | 747p | 802p | 810p | 817p | 828p | 842p | 850p | 902p | 911p | 914p | 920p | 927p | |
| 2236 | | 2014 | 29 | 20161652 | | | | 838p | 846p | 853p | 903p | 914p | 920p | 930p | 939p | 942p | 948p | 955p | |
| 2183 | | 2164 | | 20161681 | | | | 912p | 918p | 924p | 933p | 944p | 950p | 1000p | 1009p | 1012p | | | |
| 2234 | | 2011 | | 20161688 | | | | 942p | 948p | 954p | 1003p | 1014p | 1020p | 1030p | 1039p | 1042p | 1048p | 1055p | ( 1143p WEST ) |
| 2146 | | 2152 | 29 | 20161692 | | | | 1012p | 1018p | 1024p | 1033p | 1044p | 1050p | 1100p | 1109p | 1112p | | | ( 1145p WEST ) |
| 2189 | | 2123 | | 20161693 | | | | 1042p | 1048p | 1054p | 1103p | 1114p | 1120p | 1130p | 1139p | 1142p | | | ( 1215x WEST ) |
| 2164 | | 2088 | 41 | 20161691 | | | | 1112p | 1118p | 1124p | 1133p | 1144p | 1150p | 1200x | 1209x | 1212x | | | ( 1245x WEST ) |

Route: 17 McDowell Rd
Division: WEST
Direction: West

## First Transit West

| Run1 | Run2 | Block | From | Trp intern | Note | PIMA McDO | SCOT McDO | 52ST McDO | 44ST McDO | 24ST McDO | CENT McDO | 19AV McDO | 43AV McDO | 67AV McDO | 83AV McDO | 99AV McDO | LITC McDO | PBCK McDO | To |
|---|---|---|---|---|---|---|---|---|---|---|---|---|---|---|---|---|---|---|---|
| 2012 | | 2009 | ( 332a WEST ) | 20161972 | | | | | | | 357a | 403a | 417a | 428a | 435a | 443a | | | |
| 2009 | | 2006 | ( 327a WEST ) | 20161971 | | | | 400a | 404a | 417a | 427a | 433a | 447a | 458a | 505a | 513a | | | 41 |
| 2193 | | 2034 | ( 357a WEST ) | 20161397 | | | | 430a | 434a | 447a | 457a | 503a | 517a | 528a | 535a | 543a | 558a | 605a | |
| 2036 | | 2035 | ( 358a WEST ) | 20161646 | | 446a | 453a | 500a | 504a | 517a | 527a | 534a | 551a | 603a | 610a | 618a | 633a | 640a | |
| 2196 | | 2061 | ( 446a WEST ) | 20161208 | | | | | 516a | 529a | 542a | 550a | 607a | | | | | | |
| 2050 | | 2050 | ( 423a WEST ) | 20161649 | | 511a | 518a | 525a | 529a | 544a | 557a | 605a | 622a | 634a | 641a | 649a | 704a | 711a | |
| 2202 | | 2077 | ( 509a WEST ) | 20161214 | | | | | 539a | 554a | 607a | 615a | 632a | | | | | | |
| 2192 | | 2010 | | 20161647 | | 530a | 537a | 545a | 549a | 604a | 617a | 625a | 642a | 654a | 701a | 709a | 724a | 731a | ( 756a WEST ) |
| 2079 | | 2092 | ( 529a WEST ) | 20161210 | | | | | 559a | 614a | 627a | 635a | 652a | | | | | | |
| 2026 | | 2024 | | 20161644 | | 550a | 557a | 605a | 609a | 624a | 637a | 645a | 702a | 714a | 721a | 729a | 744a | 751a | |
| 2210 | | 2096 | ( 539a WEST ) | 20161215 | | | | | 619a | 634a | 647a | 655a | 712a | | | | | | |
| 2073 | | 2083 | ( 522a WEST ) | 20161643 | | 610a | 617a | 625a | 629a | 644a | 657a | 705a | 722a | 734a | 741a | 749a | 804a | 811a | |
| 2088 | | 2108 | ( 559a WEST ) | 20161211 | | | | | 639a | 654a | 707a | 715a | 732a | | | | | | |
| 2083 | | 2100 | ( 542a WEST ) | 20161642 | | 630a | 637a | 645a | 649a | 704a | 717a | 725a | 742a | 754a | 801a | 809a | 824a | 831a | 41 |
| 2204 | | 2082 | 41 | 20161216 | | | | | 659a | 714a | 727a | 735a | 752a | | | | | | |
| 2061 | | 2063 | | 20161637 | | 650a | 657a | 705a | 709a | 724a | 737a | 745a | 802a | 814a | 821a | 829a | 844a | 851a | |
| 2211 | | 2099 | 41 | 20161217 | | | | | 719a | 734a | 747a | 755a | 812a | | | | | | |
| 2089 | | 2119 | ( 622a WEST ) | 20161633 | | 710a | 717a | 725a | 729a | 744a | 757a | 805a | 822a | 834a | 841a | 849a | 904a | 911a | |
| 2196 | | 2061 | | 20161219 | | | | | 739a | 754a | 807a | 815a | 832a | | | | | | ( 852a WEST ) |
| 2012 | | 2009 | | 20161628 | | 730a | 737a | 745a | 749a | 804a | 817a | 825a | 842a | 854a | 901a | 909a | 924a | 931a | ( 951a WEST ) |
| 2224 | | 2118 | 41 | 20161221 | | | | | 759a | 814a | 827a | 835a | 852a | | | | | | ( 912a WEST ) |
| 2068 | | 2072 | | 20161624 | | 750a | 757a | 805a | 809a | 824a | 837a | 845a | 902a | 914a | 921a | | | | 29 |
| 2198 | | 2066 | 41 | 20161222 | | | | | 819a | 834a | 847a | 855a | 912a | | | | | | ( 932a WEST ) |
| 2074 | | 2085 | | 20161622 | | 810a | 817a | 825a | 829a | 844a | 857a | 905a | 922a | 934a | 941a | 949a | 1004a | 1011a | |
| 2030 | | 2028 | 41 | 20161616 | | 830a | 837a | 845a | 849a | 904a | 917a | 925a | 942a | 954a | 1001a | | | | ( 1015a WEST ) |
| 2087 | | 2107 | | 20161615 | | 850a | 857a | 905a | 909a | 924a | 937a | 945a | 1002a | 1014a | 1021a | 1029a | 1044a | 1051a | |
| 2080 | | 2095 | | 20161609 | | 910a | 917a | 925a | 929a | 944a | 957a | 1005a | 1022a | 1034a | 1041a | | | | |
| 2036 | 2196 | 2035 | | 20161606 | | 930a | 937a | 945a | 949a | 1004a | 1017a | 1025a | 1042a | 1054a | 1101a | 1109a | 1124a | 1131a | |
| 2066 | | 2070 | 41 | 20161603 | | 950a | 957a | 1005a | 1009a | 1024a | 1037a | 1045a | 1102a | 1114a | 1121a | | | | 29 |
| 2091 | | 2123 | | 20161602 | | 1010a | 1017a | 1025a | 1029a | 1044a | 1057a | 1105a | 1122a | 1134a | 1141a | 1149a | 1204p | 1211p | |
| 2050 | | 2050 | | 20161596 | | 1030a | 1037a | 1045a | 1049a | 1104a | 1117a | 1125a | 1142a | 1154a | 1201p | | | | 29 |
| 2230 | | 2064 | | 20161594 | | 1050a | 1057a | 1105a | 1109a | 1124a | 1137a | 1145a | 1202p | 1214p | 1221p | 1229p | 1244p | 1251p | |
| 2026 | | 2024 | | 20161592 | | 1110a | 1117a | 1125a | 1129a | 1144a | 1157a | 1205p | 1222p | 1234p | 1241p | | | | 41 |
| 2094 | | 2052 | | 20161589 | | 1130a | 1137a | 1145a | 1149a | 1204p | 1217p | 1225p | 1242p | 1254p | 101p | 109p | 124p | 131p | |
| 2073 | | 2083 | | 20161588 | | 1150a | 1157a | 1205p | 1209p | 1224p | 1237p | 1245p | 102p | 114p | 121p | | | | |
| 2099 | | 2109 | | 20161582 | | 1210p | 1217p | 1225p | 1229p | 1244p | 1257p | 105p | 122p | 134p | 141p | 149p | 204p | 211p | |
| 2101 | | 2131 | 29 | 20161225 | | | | | 1239p | 1254p | 107p | 115p | 132p | | | | | | |
| 2105 | | 2121 | | 20161583 | | 1230p | 1237p | 1245p | 1249p | 104p | 117p | 125p | 142p | 154p | 201p | | | | |
| 2226 | | 2138 | ( 1229p WEST ) | 20161226 | | | | | 1259p | 114p | 127p | 135p | 152p | | | | | | |
| 2061 | 2161 | 2063 | | 20161577 | | 1250p | 1257p | 105p | 109p | 124p | 137p | 145p | 202p | 214p | 221p | 229p | 244p | 251p | |
| 2126 | | 2142 | ( 1239p WEST ) | 20161227 | | | | | 119p | 134p | 147p | 155p | 212p | | | | | | |
| 2089 | | 2119 | | 20161575 | | 110p | 117p | 125p | 129p | 144p | 157p | 205p | 222p | 234p | 241p | | | | 29 |
| 2092 | | 2127 | 41 | 20161228 | | | | | 139p | 154p | 207p | 215p | 232p | | | | | | |
| 2113 | | 2095 | | 20161574 | | 130p | 137p | 145p | 149p | 204p | 217p | 225p | 242p | 254p | 301p | 309p | 324p | 331p | |
| 2210 | | 2101 | 29 | 20161229 | | | | | 159p | 214p | 227p | 235p | 252p | | | | | | |
| 2118 | | 2133 | | 20161573 | | 150p | 157p | 205p | 209p | 224p | 237p | 245p | 302p | 314p | 321p | | | | 29 |
| 2206 | | 2124 | 29 | 20161233 | | | | | 219p | 234p | 247p | 255p | 312p | | | | | | |
| 2087 | 2180 | 2107 | | 20161569 | | 210p | 217p | 225p | 229p | 244p | 257p | 305p | 322p | 334p | 341p | 349p | 404p | 411p | |
| 2152 | | 2153 | ( 159p WEST ) | 20161231 | | | | | 239p | 254p | 307p | 315p | 332p | | | | | | |
| 2198 | | 2136 | | 20161566 | | 230p | 237p | 245p | 249p | 304p | 317p | 325p | 342p | 354p | 401p | | | | 41 |
| 2101 | | 2131 | | 20161232 | | | | | 259p | 314p | 327p | 335p | 352p | | | | | | |
| 2196 | 2186 | 2035 | | 20161564 | | 250p | 257p | 305p | 309p | 324p | 337p | 345p | 402p | 414p | 421p | 429p | 444p | 451p | |
| 2240 | | 2151 | 29 | 20161237 | | | | | 319p | 334p | 347p | 355p | 412p | | | | | | |
| 2131 | | 2146 | | 20161560 | | 310p | 317p | 325p | 329p | 344p | 357p | 405p | 422p | 434p | 441p | | | | 41 |
| 2224 | | 2139 | 29 | 20161239 | | | | | 339p | 354p | 407p | 415p | 432p | | | | | | |
| 2091 | 2189 | 2123 | | 20161558 | | 330p | 337p | 345p | 349p | 404p | 417p | 425p | 442p | 454p | 501p | 509p | 524p | 531p | |
| 2237 | | 2145 | 29 | 20161242 | | | | | 359p | 414p | 427p | 435p | 452p | | | | | | |
| 2219 | | 2083 | | 20161559 | | 350p | 357p | 405p | 409p | 424p | 437p | 445p | 502p | 514p | 521p | 529p | 544p | 551p | ( 616p WEST ) |
| 2133 | | 2147 | 29 | 20161240 | | | | | 419p | 434p | 447p | 455p | 512p | | | | | | |
| 2153 | | 2067 | 41 | 20161557 | | 410p | 417p | 425p | 429p | 444p | 457p | 505p | 522p | 534p | 541p | 549p | 604p | 611p | |
| 2214 | | 2126 | 29 | 20161247 | | | | | 439p | 454p | 507p | 515p | 532p | | | | | | ( 552p WEST ) |

Route: 17 McDowell Rd
Division: WEST
Direction: West

## First Transit West

| Run1 | Run2 | Block | From | Trp intern | Note | PIMA McDO | SCOT McDO | 52ST McDO | 44ST McDO | 24ST McDO | CENT McDO | 19AV McDO | 43AV McDO | 67AV McDO | 83AV McDO | 99AV McDO | LITC McDO | PBCK McDO | To |
|---|---|---|---|---|---|---|---|---|---|---|---|---|---|---|---|---|---|---|---|
| 2156 | | 2154 | 41 | 20161555 | | 430p | 437p | 445p | 449p | 504p | 517p | 525p | 542p | 554p | 601p | 609p | 624p | 631p | |
| 2217 | | 2140 | 29 | 20161249 | | | | | 459p | 514p | 527p | 535p | 552p | | | | | | ( 612p WEST ) |
| 2094 | | 2052 | | 20161549 | | 450p | 457p | 505p | 509p | 524p | 537p | 545p | 602p | 614p | 621p | 629p | 644p | 651p | ( 711p WEST ) |
| 2225 | | 2144 | 41 | 20161246 | | | | | 519p | 534p | 547p | 555p | 612p | | | | | | ( 632p WEST ) |
| 2135 | | 2049 | | 20161551 | | 510p | 517p | 525p | 529p | 544p | 557p | 605p | 622p | 634p | 641p | 649p | 704p | 711p | |
| 2239 | | 2150 | 29 | 20161252 | | | | | 544p | 559p | 612p | 620p | 637p | | | | | | ( 657p WEST ) |
| 2099 | | 2109 | | 20161546 | | 540p | 547p | 555p | 559p | 614p | 627p | 635p | 652p | 704p | 711p | 719p | 734p | 741p | ( 801p WEST ) |
| 2161 | | 2063 | | 20161543 | | 610p | 617p | 625p | 629p | 644p | 657p | 704p | 719p | 730p | 737p | 745p | 800p | 807p | 41 |
| 2123 | | 2137 | 29 | 20161535 | | 645p | 652p | 700p | 704p | 717p | 728p | 734p | 749p | 800p | 807p | 815p | 830p | 837p | ( 857p WEST ) |
| 2183 | | 2164 | | 20161533 | | 715p | 722p | 729p | 733p | 746p | 757p | 803p | 818p | 829p | 836p | 844p | | | |
| 2121 | | 2011 | | 20161536 | | 745p | 752p | 759p | 803p | 816p | 827p | 833p | 848p | 859p | 906p | 913p | | | |
| 2186 | | 2035 | | 20161530 | | 815p | 822p | 829p | 833p | 846p | 857p | 903p | 915p | 924p | 931p | 938p | | | 29 |
| 2189 | | 2123 | | 20161524 | | 850p | 857p | 904p | 907p | 917p | 927p | 932p | 944p | 953p | 1000p | 1007p | | | |
| 2153 | | 2067 | | 20161523 | | 920p | 927p | 934p | 937p | 947p | 957p | 1002p | 1014p | 1023p | 1030p | 1037p | | | ( 1047p WEST ) |
| 2135 | | 2049 | | 20161399 | | | | 1004p | 1007p | 1017p | 1027p | 1032p | 1044p | 1053p | 1100p | 1107p | | | ( 1117p WEST ) |
| 2236 | | 2014 | | 20161393 | | | | 1034p | 1037p | 1047p | 1057p | 1102p | 1114p | 1123p | 1130p | 1137p | | | ( 1147p WEST ) |
| 2183 | | 2164 | | 20161400 | | | | 1104p | 1107p | 1117p | 1127p | 1132p | 1144p | 1153p | 1200x | 1207x | | | ( 1217x WEST ) |

Route: 17s McDowell Rd
Division: WEST
Direction: East

**First Transit West**

| Run1 | Run2 | Block | From | Trp intern | Note | 28ST CAML | 44ST McDO | To |
|---|---|---|---|---|---|---|---|---|
| 2003 | | 2159 | ( 227p WEST ) | 20162170 | | 307p | 335p | ( 425p WEST ) |
| 2004 | | 2160 | ( 232p WEST ) | 20162171 | | 312p | 340p | ( 430p WEST ) |

Route: 29 Thomas Rd
Division: WEST
Direction: East

## First Transit West

| Run1 | Run2 | Block | From | Trp intern | Note | 93AV THOM | DSKY TC | DSKY TC | 67AV THOM | 51AV THOM | 35AV THOM | 19AV THOM | CENT THOM | 24ST THOM | 44ST THOM | 56ST THOM | SCOT THOM | PIMA PARK | To |
|---|---|---|---|---|---|---|---|---|---|---|---|---|---|---|---|---|---|---|---|
| 2021 | | 2021 | ( 343a WEST ) | 20161974 | | | | | | | 358a | 407a | 414a | 423a | 432a | 437a | | | |
| 2031 | | 2029 | ( 352a WEST ) | 20161977 | | 404a | | 409a | 414a | 422a | 428a | 437a | 444a | 453a | 502a | 507a | | | |
| 2045 | | 2046 | ( 417a WEST ) | 20161488 | | 429a | | 434a | 439a | 447a | 454a | 504a | 514a | 524a | 533a | 538a | 545a | 552a | |
| 2056 | | 2057 | ( 435a WEST ) | 20161381 | | | | 449a | 454a | 502a | 509a | 519a | 529a | 539a | 548a | 553a | | | 41 |
| 2197 | | 2064 | ( 447a WEST ) | 20161513 | | 459a | | 504a | 509a | 517a | 524a | 534a | 544a | 554a | 603a | 608a | 615a | 622a | |
| 2069 | | 2073 | ( 505a WEST ) | 20161378 | | | | 519a | 527a | 532a | 539a | 549a | 559a | 609a | 618a | 623a | 630a | 637a | |
| 2203 | | 2081 | ( 518a WEST ) | 20161344 | | | | | | 540a | 547a | 557a | 607a | 617a | 626a | 631a | 638a | 645a | |
| 2191 | | 2001 | | 20161519 | | 529a | | 535a | 543a | 548a | 555a | 605a | 615a | 625a | 634a | 639a | 646a | 653a | |
| 2208 | | 2093 | ( 534a WEST ) | 20161347 | | | | | | 556a | 603a | 613a | 623a | 633a | 642a | 647a | 654a | 701a | |
| 2007 | | 2004 | 41 | 20161260 | | | | 549a | 557a | 604a | 611a | 621a | 631a | 641a | 650a | 655a | 702a | 709a | |
| 2214 | | 2105 | ( 550a WEST ) | 20161348 | | | | | | 612a | 619a | 629a | 639a | 649a | 702a | 707a | 714a | 721a | |
| 2015 | | 2013 | | 20161517 | | 554a | | 600a | 609a | 620a | 627a | 637a | 647a | 657a | 711a | 716a | 723a | 730a | |
| 2218 | | 2112 | ( 605a WEST ) | 20161349 | | | | | | 627a | 634a | 644a | 655a | 705a | 719a | 724a | 731a | 738a | |
| 2215 | | 2109 | ( 559a WEST ) | 20161254 | | | | 613a | 622a | 633a | 640a | 650a | 703a | 713a | 727a | 732a | 739a | 746a | |
| 2221 | | 2115 | ( 616a WEST ) | 20161352 | | | | | | 638a | 645a | 658a | 711a | 721a | 735a | 740a | 747a | 754a | ( 859a WEST ) |
| 2040 | | 2040 | | 20161522 | | 618a | | 624a | 633a | 644a | 651a | 706a | 719a | 729a | 743a | 748a | 755a | 802a | |
| 2226 | | 2122 | ( 628a WEST ) | 20161355 | | | | | | 650a | 659a | 714a | 727a | 737a | 751a | | | | 41 |
| 2225 | | 2121 | ( 624a WEST ) | 20161251 | | | | 638a | 647a | 658a | 707a | 722a | 735a | 745a | 759a | 804a | 811a | 818a | |
| 2205 | | 2084 | | 20161353 | | | | | | 706a | 715a | 730a | 743a | 753a | 807a | | | | ( 842a WEST ) |
| 2021 | | 2021 | | 20161528 | | 648a | | 654a | 703a | 714a | 723a | 738a | 751a | 801a | 815a | 820a | 827a | 834a | |
| 2199 | | 2074 | | 20161354 | | | | | | 722a | 731a | 746a | 759a | 809a | 823a | | | | 41 |
| 2031 | | 2029 | | 20161245 | | | | 710a | 719a | 730a | 739a | 754a | 807a | 817a | 831a | 836a | 843a | 850a | |
| 2200 | | 2075 | | 20161358 | | | | | | 738a | 747a | 802a | 815a | 825a | 839a | | | | ( 914a WEST ) |
| 2016 | | 2014 | 41 | 20161534 | | 720a | | 726a | 735a | 746a | 755a | 810a | 823a | 833a | 847a | 852a | 859a | 906a | |
| 2206 | | 2086 | | 20161362 | | | | | | 754a | 803a | 818a | 831a | 841a | 855a | | | | ( 930a WEST ) |
| 2045 | | 2046 | | 20161238 | | | | 742a | 751a | 802a | 811a | 826a | 839a | 849a | 903a | 908a | 915a | 922a | |
| 2064 | | 2068 | 41 | 20161537 | | 751a | | 757a | 806a | 817a | 826a | 841a | 854a | 904a | 919a | 924a | 931a | 938a | |
| 2228 | | 2126 | ( 803a WEST ) | 20161234 | | | | 817a | 825a | 832a | 841a | 856a | 909a | 920a | 936a | | | | 41 |
| 2046 | | 2045 | | 20161532 | | 827a | | 833a | 840a | 847a | 856a | 911a | 924a | 935a | 951a | 956a | 1003a | 1010a | |
| 2093 | | 2128 | ( 839a WEST ) | 20161218 | | | | 853a | 900a | 907a | 915a | 926a | 939a | 950a | 1006a | | | | 41 |
| 2069 | | 2073 | | 20161538 | | 902a | | 908a | 915a | 922a | 930a | 941a | 954a | 1005a | 1021a | 1026a | 1033a | 1042a | |
| 2216 | | 2110 | 41 | 20161209 | | | | 923a | 930a | 937a | 945a | 956a | 1009a | 1020a | 1036a | | | | 41 |
| 2071 | | 2079 | | 20161539 | | 932a | | 938a | 945a | 952a | 1000a | 1011a | 1024a | 1035a | 1051a | 1057a | 1103a | 1112a | |
| 2095 | | 2129 | ( 939a WEST ) | 20161205 | | | | 953a | 1000a | 1007a | 1015a | 1026a | 1039a | 1050a | 1106a | | | | 41 |
| 2068 | | 2072 | 17 | 20161541 | | 1002a | | 1008a | 1015a | 1022a | 1030a | 1041a | 1054a | 1105a | 1121a | 1127a | 1133a | 1142a | |
| 2101 | | 2131 | ( 1009a WEST ) | 20161199 | | | | 1023a | 1030a | 1037a | 1045a | 1056a | 1109a | 1120a | 1136a | | | | 17 |
| 2107 | | 2040 | | 20161547 | | 1032a | | 1038a | 1045a | 1052a | 1100a | 1111a | 1124a | 1135a | 1151a | 1157a | 1203p | 1212p | |
| 2108 | | 2029 | | 20161193 | | | | 1053a | 1100a | 1107a | 1115a | 1126a | 1139a | 1151a | 1207p | 1213p | 1219p | 1228p | |
| 2192 | | 2021 | | 20161548 | | 1103a | | 1109a | 1116a | 1123a | 1131a | 1142a | 1154a | 1206p | 1222p | 1228p | 1234p | 1243p | |
| 2111 | | 2132 | ( 1112a WEST ) | 20161184 | | | | 1126a | 1133a | 1140a | 1147a | 1157a | 1209p | 1221p | 1237p | 1243p | 1249p | 1258p | |
| 2116 | | 2014 | | 20161550 | | 1135a | | 1141a | 1148a | 1155a | 1202p | 1212p | 1224p | 1236p | 1252p | 1258p | 104p | 113p | |
| 2197 | | 2070 | 17 | 20161175 | | | | 1156a | 1203p | 1210p | 1217p | 1227p | 1239p | 1251p | 107p | 113p | 119p | 128p | |
| 2208 | | 2046 | | 20161552 | | 1203p | | 1209p | 1216p | 1223p | 1230p | 1240p | 1252p | 104p | 120p | 126p | 132p | 141p | |
| 2085 | | 2104 | 41 | 20161366 | | | | | | 1231p | 1238p | 1248p | 100p | 112p | 128p | | | | 41 |
| 2050 | 2138 | 2050 | 17 | 20161173 | | | | 1225p | 1232p | 1239p | 1246p | 1256p | 108p | 120p | 136p | 142p | 148p | 157p | |
| 2210 | | 2101 | | 20161367 | | | | | | 1247p | 1254p | 104p | 116p | 128p | 144p | | | | 17 |
| 2125 | | 2068 | | 20161553 | | 1235p | | 1241p | 1248p | 1255p | 102p | 112p | 124p | 136p | 152p | 158p | 205p | 214p | |
| 2206 | | 2124 | | 20161368 | | | | | | 103p | 110p | 120p | 132p | 144p | 200p | | | | 17 |
| 2128 | | 2143 | ( 1243p WEST ) | 20161158 | | | | 1257p | 104p | 111p | 118p | 128p | 140p | 152p | 208p | 215p | 222p | 231p | |
| 2218 | | 2110 | 41 | 20161369 | | | | | | 119p | 126p | 136p | 148p | 200p | 216p | | | | 41 |
| 2207 | | 2045 | | 20161556 | | 107p | | 113p | 120p | 127p | 134p | 144p | 156p | 208p | 224p | 231p | 238p | 247p | |
| 2098 | | 2122 | | 20161370 | | | | | | 135p | 142p | 152p | 204p | 216p | 232p | | | | 41 |
| 2137 | | 2149 | ( 115p WEST ) | 20161144 | | | | 129p | 136p | 143p | 150p | 200p | 212p | 224p | 240p | 247p | 254p | 303p | |
| 2240 | | 2151 | ( 129p WEST ) | 20161372 | | | | | | 151p | 158p | 208p | 220p | 232p | 249p | | | | 17 |
| 2213 | | 2073 | | 20161554 | | 139p | | 145p | 152p | 159p | 206p | 216p | 228p | 240p | 258p | 305p | 312p | 321p | |
| 2235 | | 2135 | | 20161374 | | | | | | 207p | 214p | 224p | 236p | 249p | 307p | | | | 41 |
| 2146 | | 2152 | ( 147p WEST ) | 20161129 | | | | 201p | 208p | 215p | 222p | 232p | 244p | 257p | 315p | 322p | 329p | 338p | |
| 2224 | | 2139 | | 20161376 | | | | | | 223p | 230p | 240p | 252p | 305p | 323p | | | | 17 |
| 2223 | | 2079 | | 20161561 | | 210p | | 216p | 223p | 230p | 237p | 248p | 300p | 313p | 331p | 338p | 345p | 354p | |
| 2237 | | 2145 | | 20161377 | | | | | | 237p | 245p | 256p | 308p | 321p | 339p | | | | 17 |
| 2157 | | 2072 | | 20161122 | | | | 227p | 236p | 245p | 253p | 304p | 316p | 329p | 347p | 354p | 401p | 410p | |

Route: 29 Thomas Rd
Division: WEST
Direction: East

## First Transit West

| Run1 | Run2 | Block | From | Trp intern | Note | 93AV THOM | DSKY TC | DSKY TC | 67AV THOM | 51AV THOM | 35AV THOM | 19AV THOM | CENT THOM | 24ST THOM | 44ST THOM | 56ST THOM | SCOT THOM | PIMA PARK | To |
|---|---|---|---|---|---|---|---|---|---|---|---|---|---|---|---|---|---|---|---|
| 2133 | | 2147 | | 20161375 | | | | | | 253p | 301p | 312p | 324p | 337p | 355p | | | | 17 |
| 2107 | | 2040 | | 20161562 | | 237p | | 243p | 252p | 301p | 309p | 320p | 332p | 345p | 403p | 410p | 417p | 426p | |
| 2214 | | 2126 | | 20161380 | | | | | | 309p | 317p | 328p | 340p | 353p | 411p | | | | 17 |
| 2171 | | 2021 | | 20161113 | | | | 259p | 308p | 317p | 325p | 336p | 348p | 401p | 419p | 426p | 433p | 442p | |
| 2216 | | 2104 | 41 | 20161379 | | | | | | 325p | 333p | 344p | 356p | 409p | 427p | | | | 41 |
| 2167 | | 2119 | 17 | 20161563 | | 309p | | 315p | 324p | 333p | 341p | 352p | 404p | 417p | 435p | 442p | 449p | 459p | |
| 2217 | | 2140 | | 20161382 | | | | | | 341p | 349p | 400p | 412p | 425p | 443p | | | | 17 |
| 2176 | | 2163 | ( 317p WEST ) | 20161109 | | | | 331p | 340p | 349p | 357p | 408p | 420p | 433p | 451p | 459p | 506p | 516p | |
| 2093 | | 2128 | | 20161384 | | | | | | 357p | 405p | 416p | 428p | 441p | 459p | | | | ( 534p WEST ) |
| 2118 | | 2133 | 17 | 20161565 | | 341p | | 347p | 356p | 405p | 413p | 424p | 436p | 448p | 506p | 514p | 521p | 531p | |
| 2238 | | 2148 | | 20161386 | | | | | | 413p | 421p | 432p | 444p | 456p | 514p | | | | 41 |
| 2177 | | 2070 | | 20161107 | | | | 404p | 413p | 422p | 430p | 441p | 452p | 504p | 522p | 530p | 537p | 547p | |
| 2239 | | 2150 | | 20161390 | | | | | | 430p | 438p | 449p | 500p | 512p | 530p | | | | 17 |
| 2116 | | 2014 | | 20161567 | | 416p | | 422p | 431p | 439p | 446p | 457p | 508p | 520p | 538p | 546p | 553p | 603p | |
| 2095 | | 2129 | | 20161391 | | | | | | 447p | 454p | 505p | 516p | 528p | 546p | | | | ( 621p WEST ) |
| 2123 | | 2137 | 41 | 20161100 | | | | 439p | 447p | 455p | 502p | 513p | 524p | 536p | 554p | 602p | 609p | 619p | 17 |
| 2226 | | 2138 | | 20161388 | | | | | | 503p | 510p | 521p | 532p | 544p | 602p | | | | ( 637p WEST ) |
| 2138 | | 2050 | | 20161571 | | 449p | | 455p | 503p | 511p | 518p | 529p | 540p | 552p | 610p | 618p | 625p | 635p | |
| 2233 | | 2165 | ( 456p WEST ) | 20161091 | | | | 510p | 518p | 526p | 533p | 544p | 555p | 607p | 625p | | | | |
| 2128 | | 2143 | | 20161568 | | 519p | | 525p | 533p | 541p | 548p | 559p | 610p | 622p | 640p | 648p | 654p | 702p | ( 752p WEST ) |
| 2231 | | 2167 | ( 526p WEST ) | 20161082 | | | | 540p | 548p | 556p | 603p | 614p | 625p | 637p | 654p | | | | ( 729p WEST ) |
| 2137 | | 2149 | | 20161570 | | 549p | | 555p | 603p | 611p | 618p | 629p | 640p | 652p | 706p | 712p | 717p | 725p | |
| 2232 | | 2168 | ( 557p WEST ) | 20161073 | | | | 611p | 619p | 627p | 634p | 645p | 655p | 706p | 720p | | | | ( 755p WEST ) |
| 2146 | | 2152 | | 20161572 | | 623p | | 629p | 636p | 644p | 651p | 700p | 710p | 721p | 735p | 741p | 746p | 754p | |
| 2230 | | 2169 | ( 631p WEST ) | 20161063 | | | | 645p | 652p | 700p | 706p | 715p | 725p | 736p | 750p | | | | ( 825p WEST ) |
| 2157 | | 2072 | | 20161579 | | 654p | | 700p | 707p | 715p | 721p | 730p | 740p | 751p | 805p | 811p | 816p | 824p | |
| 2171 | | 2021 | | 20161580 | | 724p | | 730p | 737p | 745p | 751p | 800p | 810p | 821p | 835p | 841p | 846p | 854p | |
| 2176 | | 2163 | | 20161587 | | 755p | | 800p | 807p | 815p | 821p | 830p | 840p | 851p | 905p | 911p | 916p | 924p | |
| 2177 | | 2070 | | 20161585 | | 825p | | 830p | 837p | 845p | 851p | 900p | 910p | 921p | 935p | 941p | 946p | 954p | |
| 2184 | | 2136 | 41 | 20161590 | | 855p | | 900p | 907p | 915p | 921p | 930p | 940p | 949p | 1000p | 1006p | 1011p | 1017p | |
| 2138 | | 2050 | | 20161593 | | 928p | | 933p | 940p | 948p | 954p | 1002p | 1010p | 1019p | 1030p | 1035p | 1040p | 1046p | ( 1136p WEST ) |
| 2186 | | 2035 | 17 | 20161595 | | 958p | | 1003p | 1010p | 1018p | 1024p | 1032p | 1040p | 1049p | 1100p | 1105p | 1110p | 1116p | ( 1206x WEST ) |
| 2157 | | 2072 | | 20161600 | | 1029p | | 1034p | 1041p | 1048p | 1054p | 1102p | 1110p | 1119p | 1130p | 1135p | | | ( 1210x WEST ) |
| 2171 | | 2021 | | 20161605 | | 1101p | | 1106p | 1111p | 1118p | 1124p | 1132p | 1140p | 1149p | 1158p | 1203x | | | ( 1238x WEST ) |

Route: 29 Thomas Rd
Division: WEST
Direction: West

## First Transit West

| Run1 | Run2 | Block | From | Trp intern | Note | PIMA PARK | SCOT THOM | 56ST THOM | 44ST THOM | 24ST THOM | CENT THOM | 19AV THOM | 35AV THOM | 51AV THOM | 67AV THOM | DSKY TC | DSKY TC | 93AV THOM | To |
|---|---|---|---|---|---|---|---|---|---|---|---|---|---|---|---|---|---|---|---|
| 2191 | | 2001 | ( 307a WEST ) | 20161976 | | | | 342a | 349a | 357a | 408a | 416a | 426a | 434a | 441a | 449a | 452a | 458a | |
| 2015 | | 2013 | ( 337a WEST ) | 20161978 | | | | 412a | 419a | 427a | 438a | 446a | 456a | 504a | 511a | 519a | 522a | 528a | |
| 2040 | | 2040 | ( 407a WEST ) | 20161413 | | | | 442a | 449a | 457a | 508a | 516a | 526a | 534a | 541a | 549a | 552a | 558a | |
| 2021 | | 2021 | | 20161515 | | 503a | 507a | 512a | 519a | 527a | 538a | 546a | 556a | 604a | 611a | 619a | 622a | 628a | |
| 2055 | | 2056 | ( 433a WEST ) | 20161506 | | 523a | 527a | 532a | 539a | 547a | 558a | 607a | 618a | 626a | 633a | 641a | 644a | 650a | 41 |
| 2031 | | 2029 | | 20161511 | | 535a | 539a | 544a | 551a | 559a | 613a | 622a | 633a | 641a | 648a | 656a | | | |
| 2205 | | 2084 | ( 522a WEST ) | 20161253 | | | | | 557a | 607a | 621a | 630a | 641a | 649a | | | | | |
| 2066 | | 2070 | ( 459a WEST ) | 20161509 | | 549a | 553a | 558a | 605a | 615a | 629a | 638a | 649a | 657a | 704a | 712a | 715a | 721a | 41 |
| 2199 | | 2074 | ( 507a WEST ) | 20161507 | | 557a | 601a | 606a | 613a | 623a | 637a | 646a | 657a | 705a | | | | | |
| 2045 | | 2046 | | 20161504 | | 605a | 609a | 614a | 621a | 631a | 645a | 654a | 705a | 713a | 720a | 728a | | | |
| 2200 | | 2075 | ( 508a WEST ) | 20161502 | | 613a | 617a | 622a | 629a | 639a | 653a | 702a | 713a | 721a | | | | | |
| 2046 | | 2045 | 17 | 20161501 | | 621a | 625a | 630a | 637a | 647a | 701a | 710a | 721a | 729a | 736a | 744a | 747a | 753a | |
| 2206 | | 2086 | ( 523a WEST ) | 20161496 | | 628a | 632a | 637a | 645a | 655a | 709a | 718a | 729a | 737a | | | | | |
| 2197 | | 2064 | | 20161499 | | 635a | 639a | 645a | 653a | 703a | 717a | 726a | 737a | 745a | 752a | 800a | | | 17 |
| 2209 | | 2094 | ( 537a WEST ) | 20161494 | | 642a | 647a | 653a | 701a | 711a | 725a | 734a | 745a | 753a | | | | | ( 815a WEST ) |
| 2069 | | 2073 | | 20161492 | | 650a | 655a | 701a | 709a | 719a | 733a | 742a | 753a | 801a | 808a | 816a | 819a | 825a | |
| 2203 | | 2081 | | 20161486 | | 658a | 703a | 709a | 717a | 727a | 741a | 750a | 801a | 809a | | | | | ( 831a WEST ) |
| 2191 | | 2001 | | 20161487 | | 706a | 711a | 717a | 725a | 735a | 749a | 758a | 809a | 817a | 824a | 832a | | | ( 846a WEST ) |
| 2208 | | 2093 | | 20161255 | | | | | 733a | 743a | 757a | 806a | 817a | 825a | | | | | ( 847a WEST ) |
| 2071 | | 2079 | 17 | 20161481 | | 722a | 727a | 733a | 741a | 751a | 805a | 814a | 825a | 833a | 840a | 848a | 851a | 857a | |
| 2202 | | 2077 | 17 | 20161256 | | | | | 749a | 759a | 813a | 822a | 833a | 841a | | | | | ( 903a WEST ) |
| 2007 | | 2004 | | 20161482 | | 738a | 743a | 749a | 757a | 807a | 821a | 830a | 841a | 849a | 856a | 904a | | | ( 918a WEST ) |
| 2214 | | 2105 | | 20161257 | | | | | 805a | 815a | 829a | 838a | 849a | 857a | | | | | ( 919a WEST ) |
| 2015 | | 2013 | | 20161478 | | 754a | 759a | 805a | 813a | 823a | 837a | 846a | 857a | 905a | 912a | 920a | 923a | 929a | ( 942a WEST ) |
| 2218 | | 2112 | | 20161258 | | | | | 821a | 831a | 845a | 854a | 905a | 913a | | | | | ( 935a WEST ) |
| 2215 | | 2109 | | 20161474 | | 810a | 815a | 821a | 829a | 839a | 853a | 902a | 913a | 921a | 928a | 936a | | | 17 |
| 2040 | | 2040 | | 20161469 | | 825a | 830a | 836a | 844a | 854a | 908a | 917a | 928a | 937a | 945a | 953a | 956a | 1002a | |
| 2225 | | 2121 | | 20161471 | | 840a | 845a | 851a | 859a | 909a | 923a | 932a | 944a | 953a | 1001a | 1009a | | | 17 |
| 2021 | | 2021 | | 20161468 | | 855a | 900a | 906a | 914a | 924a | 938a | 948a | 1000a | 1009a | 1017a | 1025a | 1028a | 1034a | |
| 2031 | | 2029 | | 20161466 | | 909a | 914a | 920a | 928a | 939a | 953a | 1003a | 1015a | 1024a | 1032a | 1040a | | | |
| 2016 | | 2014 | | 20161465 | | 923a | 928a | 934a | 942a | 954a | 1008a | 1018a | 1030a | 1039a | 1047a | 1055a | 1058a | 1104a | |
| 2219 | | 2113 | 41 | 20161259 | | | | | 957a | 1009a | 1023a | 1033a | 1045a | 1054a | 1102a | 1110a | | | 41 |
| 2045 | | 2046 | | 20161463 | | 953a | 958a | 1004a | 1012a | 1024a | 1038a | 1048a | 1100a | 1109a | 1117a | 1125a | 1128a | 1134a | |
| 2092 | | 2127 | 41 | 20161261 | | | | | 1027a | 1039a | 1053a | 1103a | 1115a | 1124a | 1132a | 1140a | | | 41 |
| 2064 | | 2068 | | 20161462 | | 1023a | 1028a | 1034a | 1042a | 1054a | 1108a | 1118a | 1130a | 1139a | 1147a | 1155a | 1158a | 1204p | |
| 2084 | | 2101 | 41 | 20161262 | | | | | 1057a | 1109a | 1123a | 1133a | 1145a | 1154a | 1202p | 1210p | | | |
| 2046 | | 2045 | | 20161428 | | 1053a | 1058a | 1104a | 1112a | 1124a | 1138a | 1148a | 1200p | 1209p | 1217p | 1225p | 1228p | 1234p | |
| 2227 | | 2124 | 41 | 20161263 | | | | | 1127a | 1139a | 1153a | 1203p | 1215p | 1224p | 1232p | 1240p | | | |
| 2069 | | 2073 | | 20161427 | | 1123a | 1128a | 1134a | 1142a | 1154a | 1208p | 1218p | 1230p | 1239p | 1247p | 1255p | 1258p | 104p | |
| 2098 | | 2122 | 41 | 20161264 | | | | | 1157a | 1209p | 1223p | 1233p | 1245p | 1254p | 102p | 111p | | | |
| 2071 | | 2079 | | 20161426 | | 1153a | 1158a | 1204p | 1212p | 1224p | 1238p | 1248p | 100p | 109p | 117p | 126p | 129p | 136p | |
| 2088 | | 2108 | 41 | 20161265 | | | | | 1227p | 1239p | 1253p | 103p | 114p | 123p | 131p | 140p | | | ( 154p WEST ) |
| 2107 | | 2040 | | 20161425 | | 1224p | 1229p | 1235p | 1243p | 1255p | 108p | 118p | 129p | 138p | 146p | 155p | 158p | 205p | |
| 2235 | | 2135 | ( 1216p WEST ) | 20161266 | | | | | 1251p | 103p | 116p | 126p | 137p | 146p | | | | | |
| 2068 | | 2072 | | 20161421 | | 1240p | 1245p | 1251p | 1259p | 111p | 124p | 134p | 145p | 154p | 202p | 211p | | | |
| 2224 | | 2139 | ( 1232p WEST ) | 20161269 | | | | | 107p | 119p | 132p | 142p | 153p | 202p | | | | | |
| 2108 | | 2029 | | 20161423 | | 1256p | 101p | 107p | 115p | 127p | 140p | 150p | 201p | 210p | 218p | 227p | 230p | 237p | 41 |
| 2237 | | 2145 | ( 1248p WEST ) | 20161270 | | | | | 123p | 135p | 148p | 158p | 209p | 218p | | | | | |
| 2192 | | 2021 | | 20161419 | | 112p | 117p | 123p | 131p | 143p | 156p | 206p | 217p | 226p | 234p | 243p | | | |
| 2133 | | 2147 | ( 104p WEST ) | 20161271 | | | | | 139p | 151p | 204p | 214p | 225p | 234p | | | | | |
| 2111 | | 2132 | | 20161422 | | 128p | 133p | 139p | 147p | 159p | 212p | 222p | 233p | 242p | 250p | 259p | 302p | 309p | 41 |
| 2214 | | 2126 | 41 | 20161272 | | | | | 155p | 207p | 220p | 230p | 241p | 250p | | | | | |
| 2197 | | 2070 | | 20161420 | | 144p | 149p | 155p | 203p | 215p | 228p | 238p | 249p | 258p | 307p | 318p | | | |
| 2217 | | 2140 | 41 | 20161274 | | | | | 211p | 223p | 236p | 246p | 257p | 307p | | | | | |
| 2116 | | 2014 | | 20161418 | | 158p | 203p | 210p | 219p | 231p | 244p | 254p | 307p | 318p | 327p | 338p | 341p | 348p | |
| 2093 | | 2128 | 41 | 20161275 | | | | | 227p | 239p | 252p | 302p | 318p | 329p | | | | | |
| 2208 | | 2046 | | 20161415 | | 214p | 219p | 226p | 235p | 247p | 300p | 311p | 327p | 338p | 347p | 358p | | | ( 412p WEST ) |
| 2238 | | 2148 | 17 | 20161276 | | | | | 240p | 252p | 308p | 319p | 335p | 346p | | | | | |
| 2138 | | 2050 | | 20161411 | | 225p | 230p | 237p | 246p | 258p | 316p | 327p | 343p | 354p | 403p | 414p | 417p | 424p | |
| 2239 | | 2150 | 41 | 20161279 | | | | | 252p | 305p | 324p | 335p | 351p | 402p | | | | | |
| 2125 | | 2068 | | 20161410 | | 239p | 244p | 251p | 300p | 313p | 332p | 343p | 359p | 410p | 419p | 430p | | | 41 |

Route: 29 Thomas Rd
Division: WEST
Direction: West

## First Transit West

| Run1 | Run2 | Block | From | Trp intern | Note | PIMA PARK | SCOT THOM | 56ST THOM | 44ST THOM | 24ST THOM | CENT THOM | 19AV THOM | 35AV THOM | 51AV THOM | 67AV THOM | DSKY TC | DSKY TC | 93AV THOM | To |
|---|---|---|---|---|---|---|---|---|---|---|---|---|---|---|---|---|---|---|---|
| 2095 | | 2129 | 41 | 20161281 | | | | | 308p | 321p | 340p | 351p | 407p | 418p | | | | | |
| 2128 | | 2143 | | 20161414 | | 255p | 300p | 307p | 316p | 329p | 348p | 359p | 415p | 426p | 435p | 446p | 449p | 456p | |
| 2226 | | 2138 | 17 | 20161277 | | | | | 324p | 337p | 356p | 407p | 423p | 434p | | | | | |
| 2207 | | 2045 | | 20161412 | | 311p | 316p | 323p | 332p | 345p | 404p | 415p | 431p | 442p | 451p | 502p | | | ( 516p WEST ) |
| 2199 | | 2092 | 41 | 20161282 | | | | | 340p | 353p | 412p | 423p | 439p | 450p | | | | | ( 512p WEST ) |
| 2137 | | 2149 | | 20161406 | | 327p | 332p | 339p | 348p | 401p | 420p | 431p | 447p | 458p | 507p | 517p | 520p | 527p | |
| 2092 | | 2127 | 17 | 20161288 | | | | | 356p | 409p | 428p | 439p | 455p | 506p | | | | | ( 528p WEST ) |
| 2213 | | 2073 | | 20161409 | | 343p | 348p | 355p | 404p | 417p | 436p | 447p | 503p | 515p | 523p | 533p | | | ( 547p WEST ) |
| 2210 | | 2101 | 17 | 20161285 | | | | | 412p | 425p | 444p | 455p | 511p | 524p | | | | | ( 546p WEST ) |
| 2146 | | 2152 | | 20161408 | | 359p | 404p | 411p | 420p | 433p | 452p | 503p | 518p | 531p | 539p | 549p | 552p | 559p | |
| 2221 | | 2113 | 41 | 20161291 | | | | | 428p | 441p | 500p | 511p | 525p | 538p | | | | | ( 600p WEST ) |
| 2223 | | 2079 | | 20161407 | | 414p | 420p | 427p | 436p | 449p | 508p | 519p | 533p | 546p | 554p | 604p | | | ( 618p WEST ) |
| 2220 | | 2141 | 41 | 20161293 | | | | | 446p | 459p | 516p | 527p | 541p | 554p | | | | | ( 616p WEST ) |
| 2157 | | 2072 | | 20161405 | | 434p | 440p | 447p | 456p | 509p | 524p | 535p | 549p | 602p | 610p | 620p | 623p | 630p | |
| 2107 | | 2040 | | 20161404 | | 447p | 453p | 500p | 509p | 522p | 537p | 548p | 602p | 615p | 623p | 633p | | | ( 647p WEST ) |
| 2171 | | 2021 | | 20161403 | | 502p | 508p | 515p | 524p | 537p | 552p | 603p | 617p | 630p | 638p | 648p | 651p | 658p | |
| 2167 | | 2119 | | 20161402 | | 517p | 523p | 530p | 539p | 552p | 607p | 618p | 632p | 645p | 653p | 703p | | | 41 |
| 2176 | | 2163 | | 20161401 | | 532p | 538p | 545p | 554p | 607p | 622p | 633p | 647p | 700p | 708p | 716p | 719p | 726p | |
| 2118 | | 2133 | | 20161396 | | 547p | 553p | 600p | 609p | 622p | 637p | 648p | 702p | 713p | 720p | 727p | | | ( 741p WEST ) |
| 2177 | | 2070 | | 20161398 | | 602p | 608p | 615p | 624p | 637p | 652p | 703p | 715p | 723p | 730p | 737p | 740p | 746p | |
| 2229 | | 2166 | 41 | 20161300 | | | | | 639p | 652p | 707p | 717p | 726p | 734p | 741p | 748p | | | ( 802p WEST ) |
| 2116 | | 2014 | | 20161395 | | 635p | 641p | 648p | 657p | 710p | 722p | 732p | 741p | 749p | 756p | 803p | 806p | 812p | 17 |
| 2233 | | 2165 | | 20161302 | | | | | 713p | 725p | 737p | 747p | 756p | 804p | 811p | 818p | | | ( 832p WEST ) |
| 2138 | | 2050 | | 20161394 | | 709p | 715p | 722p | 731p | 743p | 755p | 805p | 814p | 822p | 829p | 836p | 839p | 845p | |
| 2137 | | 2149 | | 20161392 | | 743p | 747p | 754p | 801p | 813p | 825p | 835p | 844p | 852p | 859p | 906p | 909p | 915p | ( 928p WEST ) |
| 2146 | | 2152 | | 20161389 | | 813p | 817p | 824p | 831p | 843p | 855p | 905p | 914p | 922p | 929p | 936p | 939p | 945p | 17 |
| 2157 | | 2072 | | 20161387 | | 843p | 847p | 854p | 901p | 913p | 925p | 935p | 944p | 952p | 958p | 1005p | 1008p | 1014p | |
| 2171 | | 2021 | | 20161385 | | 913p | 917p | 924p | 931p | 943p | 955p | 1004p | 1012p | 1019p | 1025p | 1032p | 1035p | 1041p | |
| 2176 | | 2163 | | 20161383 | | 947p | 951p | 958p | 1005p | 1014p | 1025p | 1034p | 1042p | 1049p | 1055p | 1102p | 1105p | 1111p | ( 1124p WEST ) |
| 2177 | | 2070 | | 20161416 | | | | 1028p | 1035p | 1044p | 1055p | 1104p | 1112p | 1119p | 1125p | 1132p | 1135p | 1141p | ( 1154p WEST ) |
| 2184 | | 2136 | | 20161417 | | | | 1058p | 1105p | 1114p | 1125p | 1134p | 1142p | 1149p | 1155p | 1202x | 1205x | 1211x | ( 1224x WEST ) |

Route: 41 Indian School Rd
Division: WEST
Direction: East

## First Transit West

| Run1 | Run2 | Block | From | Trp intern | Note | 107A INDN | 83AV INDN | 59AV INDN | 43AV INDN | 19AV INDN | CENT INDN | CENT INDN | 24ST INDN | 32ST INDN | 44ST INDN | INDN 56ST | SCOT INDN | GREF INDN | To |
|---|---|---|---|---|---|---|---|---|---|---|---|---|---|---|---|---|---|---|---|
| 2013 | | 2011 | ( 334a WEST ) | 20161981 | | | | | | | | 404a | 413a | 417a | 422a | 427a | | | |
| 2016 | | 2014 | ( 340a WEST ) | 20161983 | | | 352a | 402a | 409a | 422a | 430a | 434a | 443a | 447a | 452a | 457a | | | |
| 2037 | | 2036 | ( 359a WEST ) | 20161964 | | 414a | 422a | 432a | 439a | 452a | 500a | 504a | 513a | 518a | 523a | 528a | 534a | 539a | |
| 2195 | | 2052 | ( 425a WEST ) | 20161960 | | 440a | 448a | 458a | 507a | 522a | 530a | 534a | 543a | 548a | 553a | 558a | 604a | 609a | |
| 2063 | | 2067 | ( 453a WEST ) | 20161962 | | 508a | 517a | 528a | 537a | 552a | 600a | 604a | 613a | 618a | 623a | 628a | 634a | 642a | |
| 2204 | | 2082 | ( 521a WEST ) | 20161896 | | | | 538a | 547a | 602a | 610a | 614a | 623a | 628a | | | | | 17 |
| 2076 | | 2088 | ( 525a WEST ) | 20161873 | | | 537a | 548a | 557a | 612a | 620a | 624a | 635a | 640a | 647a | 653a | 659a | 707a | |
| 2211 | | 2099 | ( 541a WEST ) | 20161891 | | | | 558a | 607a | 622a | 630a | 634a | 648a | 653a | | | | | 17 |
| 2009 | | 2006 | 17 | 20161961 | | 548a | 557a | 608a | 617a | 632a | 640a | 644a | 658a | 703a | 710a | 716a | 722a | 730a | |
| 2216 | | 2110 | ( 600a WEST ) | 20161894 | | | | 617a | 626a | 642a | 650a | 654a | 708a | 713a | | | | | |
| 2217 | | 2111 | ( 603a WEST ) | 20161871 | | | 615a | 626a | 635a | 652a | 700a | 704a | 718a | 723a | 730a | 736a | 742a | 750a | |
| 2224 | | 2118 | ( 619a WEST ) | 20161893 | | | | 636a | 645a | 702a | 710a | 714a | 728a | 733a | | | | | 17 |
| 2030 | | 2028 | | 20161959 | | 623a | 632a | 646a | 655a | 712a | 720a | 724a | 738a | 743a | 750a | 756a | 802a | 810a | 17 |
| 2198 | | 2066 | | 20161892 | | | | 656a | 705a | 722a | 730a | 734a | 748a | 753a | | | | | 17 |
| 2049 | | 2049 | | 20161958 | | 643a | 652a | 706a | 715a | 732a | 740a | 744a | 758a | 803a | 810a | 816a | 822a | 830a | |
| 2201 | | 2076 | | 20161887 | | | | 716a | 725a | 742a | 750a | 754a | 808a | 813a | | | | | ( 905a WEST ) |
| 2055 | | 2056 | 29 | 20161868 | | | 712a | 726a | 735a | 752a | 800a | 804a | 818a | 823a | 829a | 835a | 841a | 849a | |
| 2207 | | 2091 | | 20161890 | | | | 736a | 745a | 802a | 810a | 814a | 828a | 833a | | | | | ( 925a WEST ) |
| 2013 | | 2011 | | 20161957 | | 723a | 732a | 746a | 755a | 812a | 820a | 824a | 838a | 843a | 849a | 855a | 901a | 909a | |
| 2085 | | 2104 | | 20161889 | | | | 756a | 805a | 822a | 830a | 834a | 848a | 853a | | | | | |
| 2066 | | 2070 | 29 | 20161867 | | | 753a | 807a | 816a | 832a | 840a | 844a | 858a | 903a | 909a | 915a | 921a | 929a | 17 |
| 2219 | | 2113 | | 20161888 | | | | 818a | 827a | 842a | 850a | 854a | 908a | 913a | | | | | 29 |
| 2037 | | 2036 | | 20161956 | | 806a | 815a | 828a | 837a | 852a | 900a | 904a | 918a | 923a | 929a | 935a | 941a | 949a | |
| 2092 | | 2127 | ( 820a WEST ) | 20161866 | | | 832a | 843a | 852a | 907a | 915a | 919a | 933a | 938a | | | | | 29 |
| 2056 | | 2057 | | 20161955 | | 838a | 847a | 858a | 907a | 922a | 930a | 934a | 948a | 953a | 959a | 1005a | 1011a | 1019a | |
| 2084 | | 2101 | | 20161801 | | | 902a | 913a | 922a | 937a | 945a | 949a | 1003a | 1008a | | | | | 29 |
| 2083 | | 2100 | 17 | 20161954 | | 908a | 917a | 928a | 937a | 952a | 1000a | 1004a | 1018a | 1023a | 1029a | 1035a | 1041a | 1049a | |
| 2227 | | 2124 | | 20161865 | | | 932a | 943a | 952a | 1007a | 1015a | 1019a | 1033a | 1038a | | | | | 29 |
| 2063 | | 2067 | | 20161953 | | 938a | 947a | 958a | 1007a | 1022a | 1030a | 1034a | 1048a | 1053a | 1059a | 1105a | 1111a | 1119a | |
| 2098 | | 2122 | | 20161864 | | | 1002a | 1013a | 1022a | 1037a | 1045a | 1049a | 1103a | 1108a | | | | | 29 |
| 2076 | | 2088 | | 20161943 | | 1008a | 1017a | 1028a | 1037a | 1052a | 1100a | 1104a | 1118a | 1123a | 1129a | 1135a | 1141a | 1149a | |
| 2079 | | 2092 | | 20161863 | | | 1032a | 1043a | 1052a | 1107a | 1115a | 1119a | 1133a | 1138a | | | | | |
| 2104 | | 2111 | | 20161952 | | 1038a | 1047a | 1058a | 1107a | 1122a | 1130a | 1134a | 1148a | 1153a | 1159a | 1205p | 1211p | 1219p | |
| 2088 | | 2108 | | 20161859 | | | 1102a | 1113a | 1122a | 1137a | 1145a | 1149a | 1203p | 1208p | | | | | 29 |
| 2049 | | 2049 | | 20161948 | | 1108a | 1117a | 1128a | 1137a | 1152a | 1200p | 1204p | 1218p | 1223p | 1229p | 1235p | 1241p | 1249p | |
| 2221 | | 2113 | 29 | 20161862 | | | 1132a | 1143a | 1152a | 1207p | 1215p | 1219p | 1233p | 1238p | | | | | |
| 2055 | | 2056 | | 20161951 | | 1138a | 1147a | 1158a | 1207p | 1222p | 1230p | 1234p | 1248p | 1253p | 1259p | 105p | 111p | 119p | |
| 2092 | | 2127 | 29 | 20161861 | | | 1200p | 1211p | 1220p | 1235p | 1245p | 1249p | 103p | 108p | | | | | 17 |
| 2121 | | 2011 | | 20161950 | | 1205p | 1214p | 1225p | 1234p | 1250p | 100p | 104p | 118p | 123p | 129p | 135p | 141p | 149p | |
| 2214 | | 2126 | | 20161886 | | | | 1235p | 1244p | 100p | 110p | 114p | 128p | 133p | | | | | 29 |
| 2123 | | 2137 | ( 1221p WEST ) | 20161860 | | | 1233p | 1245p | 1254p | 110p | 120p | 124p | 138p | 143p | 149p | 155p | 201p | 209p | |
| 2217 | | 2140 | ( 1238p WEST ) | 20161885 | | | | 1255p | 104p | 120p | 130p | 134p | 148p | 153p | | | | | 29 |
| 2201 | | 2036 | | 20161949 | | 1244p | 1253p | 105p | 114p | 130p | 140p | 144p | 158p | 203p | 209p | 215p | 221p | 229p | |
| 2093 | | 2128 | | 20161884 | | | | 115p | 124p | 140p | 150p | 154p | 208p | 213p | | | | | 29 |
| 2204 | | 2024 | 17 | 20161855 | | | 113p | 125p | 134p | 150p | 200p | 204p | 218p | 223p | 229p | 235p | 241p | 249p | |
| 2239 | | 2150 | ( 118p WEST ) | 20161883 | | | | 135p | 144p | 200p | 210p | 214p | 228p | 233p | | | | | 29 |
| 2211 | | 2057 | | 20161947 | | 124p | 133p | 145p | 154p | 210p | 220p | 224p | 238p | 243p | 249p | 255p | 301p | 309p | |
| 2095 | | 2129 | | 20161882 | | | | 155p | 204p | 220p | 230p | 234p | 248p | 253p | | | | | 29 |
| 2083 | 2154 | 2100 | | 20161858 | | | 153p | 205p | 214p | 230p | 240p | 244p | 258p | 303p | 309p | 315p | 321p | 329p | |
| 2199 | | 2092 | | 20161881 | | | | 215p | 224p | 240p | 250p | 254p | 307p | 312p | | | | | 29 |
| 2153 | | 2067 | | 20161944 | | 203p | 213p | 225p | 234p | 250p | 300p | 304p | 317p | 322p | 328p | 334p | 340p | 348p | 17 |
| 2159 | | 2156 | ( 218p WEST ) | 20161874 | | | | 235p | 244p | 300p | 310p | 314p | 327p | 332p | | | | | |
| 2156 | | 2154 | ( 208p WEST ) | 20161946 | | 223p | 233p | 245p | 254p | 310p | 320p | 324p | 337p | 342p | 348p | 354p | 400p | 408p | 17 |
| 2212 | | 2134 | | 20161880 | | | | 255p | 304p | 320p | 330p | 334p | 347p | 352p | | | | | |
| 2164 | | 2088 | | 20161857 | | | 252p | 305p | 314p | 330p | 340p | 344p | 357p | 402p | 408p | 414p | 420p | 428p | |
| 2221 | | 2113 | | 20161879 | | | | 315p | 324p | 340p | 350p | 354p | 407p | 412p | | | | | 29 |
| 2108 | | 2029 | 29 | 20161941 | | 302p | 312p | 325p | 334p | 350p | 400p | 404p | 417p | 422p | 428p | 434p | 440p | 448p | |
| 2220 | | 2141 | | 20161878 | | | | 335p | 344p | 400p | 410p | 414p | 427p | 432p | | | | | 29 |
| 2111 | | 2132 | 29 | 20161856 | | | 332p | 345p | 354p | 410p | 420p | 424p | 437p | 442p | 448p | 454p | 500p | 508p | |
| 2225 | | 2144 | | 20161877 | | | | 355p | 404p | 420p | 430p | 434p | 447p | 452p | | | | | 17 |
| 2104 | | 2111 | | 20161945 | | 343p | 353p | 406p | 415p | 430p | 440p | 444p | 457p | 502p | 508p | 514p | 520p | 528p | |

Route: 41 Indian School Rd
Division: WEST
Direction: East

## First Transit West

| Run1 | Run2 | Block | From | Trp intern | Note | 107A INDN | 83AV INDN | 59AV INDN | 43AV INDN | 19AV INDN | CENT INDN | CENT INDN | 24ST INDN | 32ST INDN | 44ST INDN | INDN 56ST | SCOT INDN | GREF INDN | To |
|---|---|---|---|---|---|---|---|---|---|---|---|---|---|---|---|---|---|---|---|
| 2218 | | 2110 | | 20161869 | | | | 417p | 426p | 440p | 450p | 454p | 507p | 512p | | | | | ( 604p WEST ) |
| 2228 | | 2085 | | 20161897 | | | 414p | 427p | 436p | 450p | 500p | 504p | 517p | 522p | 528p | 534p | 540p | 548p | |
| 2098 | | 2122 | | 20161876 | | | | 437p | 446p | 500p | 510p | 514p | 527p | 532p | | | | | ( 624p WEST ) |
| 2184 | | 2136 | 17 | 20161942 | | 425p | 435p | 447p | 456p | 510p | 520p | 524p | 537p | 542p | 548p | 554p | 600p | 608p | |
| 2235 | | 2135 | | 20161872 | | | | 457p | 506p | 520p | 530p | 534p | 547p | 552p | | | | | ( 644p WEST ) |
| 2125 | | 2068 | 29 | 20161854 | | | 455p | 507p | 516p | 530p | 540p | 544p | 557p | 602p | 608p | 614p | 620p | 628p | ( 718p WEST ) |
| 2229 | | 2166 | ( 500p WEST ) | 20161875 | | | | 517p | 526p | 540p | 550p | 554p | 607p | 612p | | | | | 29 |
| 2131 | | 2146 | 17 | 20161940 | | 505p | 515p | 527p | 536p | 550p | 600p | 604p | 617p | 622p | 628p | 634p | 640p | 648p | ( 738p WEST ) |
| 2126 | | 2142 | | 20161850 | | | 530p | 542p | 551p | 605p | 615p | 619p | 632p | 637p | | | | | ( 729p WEST ) |
| 2187 | | 2036 | | 20161939 | | 535p | 545p | 557p | 606p | 620p | 630p | 634p | 647p | 652p | 658p | 704p | 710p | 718p | |
| 2159 | | 2156 | | 20161853 | | | 600p | 612p | 621p | 635p | 645p | 649p | 702p | 707p | | | | | ( 759p WEST ) |
| 2160 | | 2157 | | 20161938 | | 606p | 615p | 627p | 636p | 650p | 700p | 704p | 717p | 720p | 725p | 729p | 735p | 743p | |
| 2152 | | 2153 | | 20161870 | | | | 642p | 651p | 705p | 715p | 719p | 729p | 732p | | | | | ( 824p WEST ) |
| 2154 | | 2100 | | 20161937 | | 639p | 648p | 700p | 709p | 723p | 730p | 734p | 744p | 747p | 752p | 756p | 802p | 810p | |
| 2164 | | 2088 | | 20161936 | | 710p | 719p | 730p | 739p | 753p | 800p | 804p | 814p | 817p | 822p | 826p | 832p | 840p | |
| 2167 | | 2119 | 29 | 20161935 | | 740p | 749p | 800p | 809p | 823p | 830p | 834p | 844p | 847p | 852p | 856p | 902p | 910p | |
| 2149 | | 2056 | | 20161931 | | 814p | 822p | 833p | 842p | 856p | 900p | 904p | 914p | 917p | 921p | 925p | 931p | 939p | |
| 2161 | | 2063 | 17 | 20161934 | | 848p | 856p | 906p | 913p | 926p | 930p | 934p | 944p | 947p | 951p | 955p | 1001p | 1009p | |
| 2180 | | 2107 | | 20161933 | | 918p | 926p | 936p | 943p | 956p | 1000p | 1004p | 1014p | 1017p | 1021p | 1025p | 1031p | 1037p | ( 1127p WEST ) |
| 2187 | | 2036 | | 20161932 | | 949p | 956p | 1006p | 1013p | 1026p | 1030p | 1034p | 1044p | 1047p | 1051p | 1055p | 1101p | 1107p | ( 1157p WEST ) |
| 2160 | | 2157 | | 20161924 | | 1024p | 1031p | 1039p | 1046p | 1056p | 1100p | 1104p | 1114p | 1117p | 1121p | 1125p | 1131p | 1137p | ( 1227x WEST ) |
| 2154 | | 2100 | | 20161930 | | 1054p | 1101p | 1109p | 1116p | 1126p | 1130p | 1134p | 1144p | 1147p | 1151p | 1155p | | | ( 1230x WEST ) |

Route: 41 Indian School Rd
Division: WEST
Direction: West

## First Transit West

| Run1 | Run2 | Block | From | Trp intern | Note | GREF INDN | SCOT INDN | INDN 56ST | 44ST INDN | 32ST INDN | 24ST INDN | CENT INDN | CENT INDN | 19AV INDN | 43AV INDN | 59AV INDN | 83AV INDN | 107A INDN | To |
|---|---|---|---|---|---|---|---|---|---|---|---|---|---|---|---|---|---|---|---|
| 2008 | | 2005 | ( 324a WEST ) | 20161982 | | | | | | | | | 354a | 401a | 415a | 423a | 435a | 444a | 17 |
| 2007 | | 2004 | ( 321a WEST ) | 20161979 | | | | 356a | 359a | 403a | 408a | 420a | 424a | 431a | 445a | 453a | 505a | 515a | 29 |
| 2030 | | 2028 | ( 351a WEST ) | 20161815 | | | | 426a | 429a | 433a | 438a | 450a | 454a | 501a | 516a | 526a | 539a | 549a | |
| 2049 | | 2049 | ( 420a WEST ) | 20161813 | | | | 455a | 458a | 503a | 508a | 520a | 524a | 531a | 546a | 556a | 609a | 619a | |
| 2013 | | 2011 | | 20161852 | | 511a | 515a | 523a | 527a | 533a | 538a | 550a | 554a | 601a | 617a | 627a | 640a | 650a | |
| 2198 | | 2066 | ( 452a WEST ) | 20161929 | | | | | | 543a | 548a | 600a | 604a | 612a | 628a | 638a | | | |
| 2016 | | 2014 | | 20161851 | | 530a | 534a | 542a | 546a | 552a | 557a | 610a | 614a | 622a | 638a | 648a | 701a | | 29 |
| 2201 | | 2076 | ( 508a WEST ) | 20161928 | | | | | | 559a | 606a | 620a | 624a | 632a | 648a | 658a | | | |
| 2064 | | 2068 | ( 456a WEST ) | 20161849 | | 546a | 550a | 558a | 602a | 609a | 616a | 630a | 634a | 642a | 658a | 708a | 721a | 731a | 29 |
| 2207 | | 2091 | ( 528a WEST ) | 20161927 | | | | | | 619a | 626a | 640a | 644a | 652a | 708a | 718a | | | |
| 2037 | | 2036 | | 20161805 | | 605a | 610a | 618a | 622a | 629a | 636a | 650a | 654a | 702a | 718a | 728a | 741a | | |
| 2085 | | 2104 | ( 548a WEST ) | 20161926 | | | | | | 639a | 646a | 700a | 704a | 712a | 728a | 738a | | | |
| 2056 | | 2057 | 29 | 20161848 | | 625a | 630a | 638a | 642a | 649a | 656a | 710a | 714a | 722a | 738a | 748a | 801a | 811a | |
| 2219 | | 2113 | ( 608a WEST ) | 20161925 | | | | | | 659a | 706a | 720a | 724a | 732a | 748a | 758a | | | |
| 2195 | | 2052 | | 20161847 | | 645a | 650a | 658a | 702a | 709a | 716a | 730a | 734a | 742a | 758a | 808a | 821a | | 17 |
| 2084 | | 2101 | 17 | 20161923 | | | | | | 719a | 726a | 740a | 744a | 752a | 808a | 818a | | | |
| 2063 | | 2067 | | 20161846 | | 705a | 710a | 718a | 722a | 729a | 736a | 750a | 754a | 802a | 818a | 828a | 841a | 851a | |
| 2216 | | 2110 | | 20161922 | | | | | | 739a | 746a | 800a | 804a | 812a | 828a | 838a | 851a | | 29 |
| 2008 | | 2005 | 17 | 20161845 | | 725a | 730a | 738a | 742a | 749a | 756a | 810a | 814a | 822a | 838a | 848a | 901a | | ( 913a WEST ) |
| 2227 | | 2124 | ( 708a WEST ) | 20161921 | | | | | | 759a | 806a | 820a | 824a | 832a | 848a | 858a | | | |
| 2076 | | 2088 | | 20161841 | | 745a | 750a | 758a | 802a | 809a | 816a | 830a | 834a | 842a | 858a | 908a | 921a | 931a | |
| 2079 | | 2092 | 17 | 20161920 | | | | | | 819a | 826a | 840a | 844a | 852a | 908a | 918a | | | |
| 2009 | | 2006 | | 20161844 | | 805a | 810a | 818a | 822a | 829a | 836a | 850a | 854a | 902a | 918a | 928a | 941a | | ( 953a WEST ) |
| 2226 | | 2122 | 29 | 20161919 | | | | | | 839a | 846a | 900a | 904a | 912a | 928a | 938a | | | |
| 2217 | | 2111 | | 20161843 | | 825a | 830a | 838a | 842a | 849a | 856a | 910a | 914a | 922a | 938a | 948a | 1001a | 1011a | |
| 2088 | | 2108 | 17 | 20161918 | | | | | | 904a | 911a | 925a | 929a | 938a | 954a | 1004a | 1017a | | |
| 2049 | | 2049 | | 20161842 | | 855a | 900a | 908a | 912a | 919a | 926a | 940a | 944a | 953a | 1009a | 1019a | 1032a | 1042a | |
| 2199 | | 2074 | 29 | 20161917 | | | | | | 934a | 941a | 955a | 959a | 1008a | 1024a | 1034a | 1047a | | ( 1059a WEST ) |
| 2055 | | 2056 | | 20161837 | | 925a | 930a | 938a | 942a | 949a | 956a | 1010a | 1014a | 1023a | 1039a | 1049a | 1102a | 1112a | |
| 2085 | | 2104 | | 20161965 | | | | | | 1004a | 1011a | 1025a | 1029a | 1038a | 1054a | 1104a | 1117a | | 29 |
| 2013 | | 2011 | | 20161840 | | 955a | 1000a | 1008a | 1012a | 1019a | 1026a | 1040a | 1044a | 1053a | 1109a | 1119a | 1132a | 1142a | |
| 2228 | | 2126 | 29 | 20161914 | | | | | | 1034a | 1041a | 1055a | 1059a | 1108a | 1124a | 1134a | 1147a | | |
| 2037 | | 2036 | | 20161832 | | 1025a | 1030a | 1038a | 1042a | 1049a | 1056a | 1110a | 1114a | 1123a | 1139a | 1149a | 1202p | 1212p | |
| 2093 | | 2128 | 29 | 20161916 | | | | | | 1104a | 1111a | 1125a | 1129a | 1138a | 1154a | 1204p | 1217p | | |
| 2056 | | 2057 | | 20161836 | | 1057a | 1102a | 1109a | 1113a | 1119a | 1126a | 1140a | 1144a | 1153a | 1209p | 1219p | 1232p | 1242p | |
| 2216 | | 2110 | 29 | 20161915 | | | | | | 1134a | 1141a | 1155a | 1159a | 1208p | 1224p | 1234p | 1247p | | 29 |
| 2083 | | 2100 | | 20161839 | | 1127a | 1132a | 1139a | 1143a | 1149a | 1156a | 1210p | 1214p | 1223p | 1240p | 1250p | 103p | 113p | |
| 2095 | | 2129 | 29 | 20161911 | | | | | | 1204p | 1211p | 1225p | 1229p | 1238p | 1255p | 105p | 118p | | |
| 2063 | | 2067 | | 20161834 | | 1157a | 1202p | 1209p | 1213p | 1219p | 1226p | 1240p | 1244p | 1253p | 110p | 120p | 133p | 143p | |
| 2079 | | 2092 | | 20161906 | | | | | | 1234p | 1241p | 1255p | 1259p | 108p | 125p | 135p | 148p | | |
| 2076 | | 2088 | | 20161838 | | 1226p | 1231p | 1238p | 1243p | 1249p | 1256p | 110p | 114p | 123p | 140p | 150p | 203p | 215p | |
| 2212 | | 2134 | ( 1213p WEST ) | 20161913 | | | | | | 104p | 111p | 125p | 129p | 138p | 155p | 205p | 218p | | |
| 2104 | | 2111 | | 20161835 | | 1256p | 101p | 108p | 113p | 119p | 126p | 140p | 144p | 153p | 210p | 220p | 233p | 245p | |
| 2220 | | 2141 | ( 1238p WEST ) | 20161912 | | | | | | 129p | 136p | 150p | 154p | 203p | 220p | 230p | | | |
| 2049 | 2135 | 2049 | | 20161833 | | 116p | 121p | 128p | 133p | 139p | 146p | 200p | 204p | 213p | 230p | 240p | 253p | | 17 |
| 2221 | | 2113 | | 20161908 | | | | | | 148p | 155p | 210p | 214p | 223p | 240p | 250p | | | |
| 2074 | | 2085 | 17 | 20161831 | | 135p | 140p | 147p | 152p | 158p | 205p | 220p | 224p | 233p | 250p | 300p | 313p | 325p | |
| 2085 | | 2104 | 29 | 20161910 | | | | | | 208p | 215p | 230p | 234p | 243p | 300p | 310p | | | 29 |
| 2055 | 2149 | 2056 | | 20161804 | | 153p | 158p | 205p | 211p | 218p | 225p | 240p | 244p | 253p | 310p | 320p | 333p | | 17 |
| 2225 | | 2144 | 17 | 20161905 | | | | | | 228p | 235p | 250p | 254p | 303p | 320p | 330p | | | |
| 2121 | | 2011 | | 20161830 | | 213p | 218p | 225p | 231p | 238p | 245p | 300p | 304p | 313p | 330p | 341p | 354p | 407p | 17 |
| 2218 | | 2110 | 29 | 20161909 | | | | | | 248p | 255p | 310p | 314p | 323p | 342p | 353p | | | |
| 2123 | | 2137 | | 20161829 | | 233p | 238p | 245p | 251p | 258p | 305p | 320p | 324p | 333p | 354p | 405p | 418p | | 29 |
| 2098 | | 2122 | 29 | 20161907 | | | | | | 308p | 315p | 330p | 334p | 343p | 404p | 415p | | | |
| 2201 | | 2036 | | 20161828 | | 251p | 256p | 303p | 309p | 316p | 323p | 340p | 344p | 353p | 414p | 425p | 438p | 451p | |
| 2235 | | 2135 | 29 | 20161904 | | | | | | 324p | 331p | 350p | 354p | 403p | 424p | 435p | | | |
| 2204 | | 2024 | | 20161827 | | 309p | 314p | 321p | 327p | 334p | 341p | 400p | 404p | 413p | 434p | 445p | 458p | | ( 510p WEST ) |
| 2126 | | 2142 | 17 | 20161903 | | | | | | 344p | 351p | 410p | 414p | 423p | 444p | 455p | | | |
| 2160 | | 2157 | ( 221p WEST ) | 20161823 | | 327p | 333p | 341p | 347p | 354p | 401p | 420p | 424p | 433p | 454p | 505p | 518p | 531p | |
| 2159 | | 2156 | | 20161902 | | | | | | 404p | 411p | 430p | 434p | 443p | 504p | 515p | | | |
| 2211 | | 2057 | | 20161826 | | 347p | 353p | 401p | 407p | 414p | 421p | 440p | 444p | 453p | 514p | 525p | 538p | | ( 550p WEST ) |

Route: 41 Indian School Rd
Division: WEST
Direction: West

## First Transit West

| Run1 | Run2 | Block | From | Trp intern | Note | GREF INDN | SCOT INDN | INDN 56ST | 44ST INDN | 32ST INDN | 24ST INDN | CENT INDN | CENT INDN | 19AV INDN | 43AV INDN | 59AV INDN | 83AV INDN | 107A INDN | To |
|---|---|---|---|---|---|---|---|---|---|---|---|---|---|---|---|---|---|---|---|
| 2212 | | 2134 | | 20161901 | | | | | | 424p | 431p | 450p | 454p | 503p | 524p | 535p | | | ( 553p WEST ) |
| 2154 | | 2100 | | 20161825 | | 407p | 413p | 421p | 427p | 434p | 441p | 500p | 504p | 513p | 533p | 544p | 557p | 610p | |
| 2216 | | 2104 | 29 | 20161900 | | | | | | 444p | 451p | 510p | 514p | 523p | 541p | 552p | | | ( 610p WEST ) |
| 2105 | | 2121 | 17 | 20161820 | | 427p | 433p | 441p | 447p | 454p | 501p | 520p | 524p | 533p | 550p | 601p | 614p | | ( 626p WEST ) |
| 2152 | | 2153 | 17 | 20161899 | | | | | | 504p | 511p | 530p | 534p | 543p | 600p | 611p | | | |
| 2164 | | 2088 | | 20161824 | | 451p | 457p | 505p | 511p | 518p | 525p | 540p | 544p | 553p | 610p | 621p | 634p | 647p | |
| 2238 | | 2148 | 29 | 20161895 | | | | | | 530p | 536p | 550p | 554p | 603p | 620p | 631p | | | ( 649p WEST ) |
| 2108 | | 2029 | | 20161822 | | 515p | 521p | 529p | 534p | 540p | 546p | 600p | 604p | 613p | 630p | 641p | 654p | | ( 706p WEST ) |
| 2240 | | 2151 | 17 | 20161898 | | | | | | 550p | 556p | 610p | 614p | 623p | 640p | 651p | | | ( 709p WEST ) |
| 2111 | | 2132 | | 20161821 | | 536p | 541p | 549p | 554p | 600p | 606p | 620p | 624p | 633p | 650p | 701p | 711p | 722p | ( 737p WEST ) |
| 2104 | | 2111 | | 20161819 | | 551p | 556p | 604p | 609p | 615p | 621p | 635p | 639p | 648p | 704p | 713p | 723p | | ( 735p WEST ) |
| 2149 | | 2056 | 17 | 20161818 | | 606p | 611p | 619p | 624p | 630p | 636p | 650p | 654p | 702p | 716p | 725p | 735p | 746p | |
| 2228 | | 2085 | | 20161814 | | 622p | 627p | 635p | 640p | 646p | 652p | 705p | 709p | 715p | 729p | 738p | 748p | | ( 800p WEST ) |
| 2184 | | 2136 | | 20161817 | | 639p | 644p | 652p | 657p | 703p | 708p | 720p | 724p | 730p | 744p | 753p | 803p | 814p | 29 |
| 2180 | | 2107 | 17 | 20161812 | | 711p | 716p | 723p | 727p | 733p | 738p | 750p | 754p | 800p | 814p | 823p | 833p | 844p | |
| 2187 | | 2036 | | 20161811 | | 741p | 746p | 753p | 757p | 803p | 808p | 820p | 824p | 830p | 844p | 853p | 903p | 914p | |
| 2160 | | 2157 | | 20161810 | | 811p | 816p | 823p | 827p | 833p | 838p | 850p | 854p | 900p | 914p | 923p | 933p | 944p | |
| 2154 | | 2100 | | 20161806 | | 841p | 846p | 853p | 857p | 903p | 908p | 920p | 924p | 930p | 943p | 951p | 1001p | 1012p | |
| 2164 | | 2088 | | 20161809 | | 914p | 919p | 926p | 930p | 936p | 940p | 950p | 954p | 959p | 1012p | 1020p | 1030p | 1041p | 17 |
| 2167 | | 2119 | | 20161808 | | 946p | 950p | 956p | 1000p | 1006p | 1010p | 1020p | 1024p | 1029p | 1042p | 1048p | 1058p | 1109p | ( 1124p WEST ) |
| 2149 | | 2056 | | 20161807 | | 1016p | 1020p | 1026p | 1030p | 1036p | 1040p | 1050p | 1054p | 1059p | 1111p | 1116p | 1126p | 1137p | ( 1152p WEST ) |
| 2161 | | 2063 | | 20161816 | | 1049p | 1053p | 1059p | 1102p | 1106p | 1110p | 1120p | 1124p | 1129p | 1141p | 1146p | 1156p | 1207x | ( 1222x WEST ) |

Route: 43 43rd Ave
Division: WEST
Direction: North - South

## First Transit West

| Run1 | Run2 | Block | From | Trp intern | Note | 43AV LBUC | 43rd VanB | 43AV THOM | 43AV CAML | 43AV GLEN | 43AV DUNL | 43AV THUN | 43AV UNHL | 43AV UNHL | 43AV THUN | 43AV DUNL | 43AV GLEN | 43AV CAML | 43AV THOM | 43rd VanB | 43AV LBUC | Trp intern | Note | To |
|---|---|---|---|---|---|---|---|---|---|---|---|---|---|---|---|---|---|---|---|---|---|---|---|---|
| 2014 | | 2012 | ( 335a WEST ) | | | | | | | | | | | | | | | 355a | 403a | 412a | 419a | 20161986 | | |
| 2006 | | 2003 | ( 320a WEST ) | | | | | | | | | | | 355a | 401a | 410a | 417a | 425a | 433a | 442a | 449a | 20161984 | | |
| 2028 | | 2026 | ( 349a WEST ) | | | | | | | | | | | 424a | 430a | 440a | 447a | 455a | 503a | 512a | 519a | 20161136 | | |
| 2023 | | 2020 | ( 343a WEST ) | 20161987 | | | 355a | 402a | 410a | 417a | 424a | 432a | 439a | 452a | 459a | 509a | 517a | 525a | 533a | 542a | 549a | 20161137 | | |
| 2038 | | 2038 | ( 403a WEST ) | 20161980 | | 418a | 425a | 432a | 440a | 447a | 454a | 502a | 509a | | | | | | | | | | | |
| 2060 | | 2062 | ( 447a WEST ) | | | | | | | | | | | 522a | 529a | 539a | 547a | 555a | 603a | 612a | 619a | 20161142 | | |
| 2014 | | 2012 | | 20161054 | | 448a | 455a | 502a | 510a | 517a | 524a | 532a | 539a | | | | | | | | | | | |
| 2038 | | 2038 | | | | | | | | | | | | 552a | 559a | 609a | 617a | 625a | 634a | 645a | 652a | 20161143 | | |
| 2006 | | 2003 | | 20161057 | | 518a | 525a | 532a | 540a | 547a | 554a | 602a | 611a | | | | | | | | | | | |
| 2014 | | 2012 | | | | | | | | | | | | 621a | 628a | 638a | 646a | 655a | 705a | 716a | 723a | 20161146 | | |
| 2028 | | 2026 | | 20161059 | | 546a | 553a | 600a | 610a | 619a | 627a | 636a | 645a | | | | | | | | | | | |
| 2006 | | 2003 | | | | | | | | | | | | 650a | 658a | 708a | 716a | 725a | 735a | 746a | 753a | 20161148 | | |
| 2023 | | 2020 | | 20161061 | | 614a | 621a | 630a | 640a | 649a | 657a | 706a | 715a | | | | | | | | | | | |
| 2028 | | 2026 | | | | | | | | | | | | 720a | 728a | 738a | 746a | 755a | 805a | 816a | 823a | 20161145 | | |
| 2060 | | 2062 | | 20161066 | | 644a | 651a | 700a | 710a | 719a | 727a | 736a | 745a | | | | | | | | | | | |
| 2023 | | 2020 | | | | | | | | | | | | 750a | 758a | 808a | 816a | 825a | 835a | 846a | 853a | 20161150 | | |
| 2038 | | 2038 | | 20161067 | | 714a | 721a | 730a | 740a | 749a | 757a | 806a | 815a | | | | | | | | | | | |
| 2060 | | 2062 | | | | | | | | | | | | 820a | 828a | 838a | 846a | 855a | 904a | 915a | 922a | 20161151 | | |
| 2014 | | 2012 | | 20161064 | | 744a | 751a | 800a | 810a | 819a | 827a | 836a | 845a | | | | | | | | | | | |
| 2038 | | 2038 | | | | | | | | | | | | 851a | 858a | 908a | 916a | 925a | 934a | 945a | 952a | 20161153 | | |
| 2006 | | 2003 | | 20161068 | | 814a | 821a | 830a | 840a | 849a | 857a | 906a | 915a | | | | | | | | | | | |
| 2014 | | 2012 | | | | | | | | | | | | 921a | 928a | 938a | 946a | 955a | 1004a | 1015a | 1022a | 20161154 | | |
| 2028 | | 2026 | | 20161069 | | 844a | 851a | 900a | 910a | 919a | 927a | 936a | 945a | | | | | | | | | | | |
| 2006 | | 2003 | | | | | | | | | | | | 951a | 958a | 1008a | 1016a | 1025a | 1034a | 1045a | 1052a | 20161156 | | |
| 2023 | | 2020 | | 20161072 | | 914a | 921a | 930a | 940a | 949a | 957a | 1006a | 1015a | | | | | | | | | | | |
| 2028 | | 2026 | | | | | | | | | | | | 1021a | 1028a | 1038a | 1046a | 1055a | 1104a | 1115a | 1122a | 20161160 | | |
| 2060 | | 2062 | | 20161070 | | 943a | 950a | 1000a | 1010a | 1019a | 1027a | 1036a | 1045a | | | | | | | | | | | |
| 2023 | | 2020 | | | | | | | | | | | | 1051a | 1058a | 1108a | 1116a | 1125a | 1134a | 1145a | 1152a | 20161161 | | |
| 2232 | | 2038 | | 20161075 | | 1013a | 1020a | 1030a | 1040a | 1049a | 1057a | 1106a | 1115a | | | | | | | | | | | |
| 2060 | | 2062 | | | | | | | | | | | | 1121a | 1128a | 1138a | 1146a | 1155a | 1204p | 1215p | 1222p | 20161159 | | |
| 2014 | | 2012 | | 20161076 | | 1043a | 1050a | 1100a | 1110a | 1119a | 1127a | 1136a | 1145a | | | | | | | | | | | |
| 2232 | | 2038 | | | | | | | | | | | | 1151a | 1158a | 1208p | 1216p | 1225p | 1234p | 1245p | 1252p | 20161164 | | |
| 2233 | | 2003 | | 20161077 | | 1113a | 1120a | 1130a | 1140a | 1149a | 1157a | 1206p | 1215p | | | | | | | | | | | |
| 2014 | | 2012 | | | | | | | | | | | | 1221p | 1228p | 1238p | 1246p | 1255p | 104p | 115p | 122p | 20161165 | | |
| 2114 | | 2026 | | 20161078 | | 1143a | 1150a | 1200p | 1210p | 1219p | 1227p | 1236p | 1245p | | | | | | | | | | | |
| 2233 | | 2003 | | | | | | | | | | | | 1251p | 1258p | 108p | 116p | 125p | 134p | 145p | 152p | 20161163 | | |
| 2119 | | 2020 | | 20161079 | | 1212p | 1219p | 1229p | 1240p | 1249p | 1258p | 107p | 116p | | | | | | | | | | | |
| 2114 | | 2026 | | | | | | | | | | | | 121p | 128p | 138p | 146p | 155p | 204p | 215p | 222p | 20161169 | | |
| 2200 | | 2062 | | 20161083 | | 1242p | 1249p | 1259p | 110p | 119p | 128p | 137p | 146p | | | | | | | | | | | |
| 2119 | | 2020 | | | | | | | | | | | | 151p | 158p | 208p | 216p | 225p | 234p | 245p | 253p | 20161166 | | |
| 2232 | | 2038 | | 20161084 | | 112p | 119p | 129p | 140p | 149p | 158p | 207p | 216p | | | | | | | | | | | |
| 2200 | | 2062 | | | | | | | | | | | | 219p | 226p | 237p | 246p | 255p | 305p | 316p | 324p | 20161171 | | |
| 2232 | | 2038 | | | | | | | | | | | | 248p | 256p | 307p | 316p | 325p | 335p | 346p | 354p | 20161177 | | |
| 2139 | | 2012 | | 20161086 | | 142p | 149p | 159p | 210p | 219p | 228p | 237p | 246p | 318p | 326p | 337p | 346p | 355p | 405p | 416p | 424p | 20161178 | | |
| 2145 | | 2003 | | 20161087 | | 212p | 219p | 229p | 240p | 249p | 258p | 310p | 321p | 348p | 356p | 407p | 416p | 425p | 435p | 446p | 454p | 20161174 | | |
| 2114 | | 2026 | | 20161088 | | 240p | 247p | 259p | 310p | 319p | 328p | 340p | 351p | 418p | 426p | 437p | 446p | 455p | 505p | 516p | 524p | 20161176 | | |
| 2119 | | 2020 | | 20161089 | | 310p | 317p | 329p | 340p | 349p | 358p | 410p | 421p | 448p | 456p | 507p | 516p | 525p | 535p | 546p | 554p | 20161180 | | |
| 2178 | | 2062 | | 20161090 | | 340p | 347p | 359p | 410p | 419p | 428p | 440p | 450p | 518p | 526p | 537p | 546p | 555p | 605p | 616p | 624p | 20161183 | | |
| 2182 | | 2038 | | 20161092 | | 410p | 417p | 429p | 440p | 449p | 458p | 510p | 520p | 549p | 557p | 607p | 616p | 625p | 633p | 644p | 652p | 20161185 | | |
| 2139 | | 2012 | | 20161093 | | 440p | 447p | 459p | 510p | 519p | 528p | 540p | 550p | 619p | 627p | 637p | 646p | 655p | 703p | 714p | 722p | 20161186 | | |
| 2145 | | 2003 | | 20161094 | | 511p | 517p | 529p | 540p | 549p | 558p | 607p | 617p | 649p | 657p | 707p | 716p | 725p | 733p | 741p | 749p | 20161187 | | |
| 2114 | | 2026 | | 20161095 | | 542p | 548p | 600p | 610p | 619p | 628p | 637p | 647p | 722p | 730p | 740p | 748p | 755p | 803p | 811p | 818p | 20161189 | | |
| 2119 | | 2020 | | 20161096 | | 614p | 620p | 630p | 640p | 648p | 655p | 703p | 712p | | | | | | | | | | | ( 747p WEST ) |
| 2178 | | 2062 | | 20161099 | | 646p | 652p | 702p | 710p | 717p | 724p | 732p | 741p | 755p | 802p | 811p | 818p | 825p | 833p | 841p | 848p | 20161190 | | |
| 2182 | | 2038 | | 20161097 | | 716p | 722p | 732p | 740p | 747p | 754p | 802p | 811p | 825p | 832p | 841p | 848p | 855p | 903p | 911p | 918p | 20161192 | | |
| 2139 | | 2012 | | 20161098 | | 746p | 752p | 802p | 810p | 817p | 824p | 832p | 841p | 855p | 902p | 911p | 918p | 925p | 933p | 941p | 948p | 20161195 | | |
| 2145 | | 2003 | | 20161101 | | 816p | 822p | 832p | 840p | 847p | 854p | 902p | 909p | 925p | 932p | 941p | 948p | 955p | 1003p | 1011p | 1018p | 20161194 | | |
| 2240 | | 2026 | | 20161104 | | 850p | 856p | 904p | 910p | 916p | 922p | 930p | 937p | 955p | 1002p | 1011p | 1018p | 1025p | 1033p | 1041p | 1048p | 20161198 | | |
| 2178 | | 2062 | | 20161102 | | 921p | 927p | 934p | 940p | 946p | 952p | 1000p | 1007p | 1025p | 1032p | 1041p | 1048p | 1055p | 1103p | 1110p | 1117p | 20161200 | | ( 1132p WEST ) |
| 2182 | | 2038 | | 20161105 | | 951p | 957p | 1004p | 1010p | 1016p | 1022p | 1030p | 1037p | 1057p | 1104p | 1112p | 1118p | 1125p | 1132p | 1139p | 1146p | 20161201 | | ( 1201x WEST ) |

Route: 43 43rd Ave
Division: WEST
Direction: North - South

## First Transit West

| Run1 | Run2 | Block | From | Trp intern | Note | 43AV LBUC | 43rd VanB | 43AV THOM | 43AV CAML | 43AV GLEN | 43AV DUNL | 43AV THUN | 43AV UNHL | 43AV UNHL | 43AV THUN | 43AV DUNL | 43AV GLEN | 43AV CAML | 43AV THOM | 43rd VanB | 43AV LBUC | Trp intern | Note | To |
|---|---|---|---|---|---|---|---|---|---|---|---|---|---|---|---|---|---|---|---|---|---|---|---|---|
| 2139 | | 2012 | | 20161103 | | 1021p | 1027p | 1034p | 1040p | 1046p | 1052p | 1100p | 1107p | | | | | | | | | | | ( 1142p WEST ) |
| 2145 | | 2003 | | 20161106 | | 1051p | 1057p | 1104p | 1110p | 1116p | 1122p | 1130p | 1137p | | | | | | | | | | | ( 1212x WEST ) |
| 2240 | | 2026 | | 20161108 | | 1121p | 1127p | 1134p | 1140p | 1146p | 1152p | 1200x | 1207x | | | | | | | | | | | ( 1242x WEST ) |

Route: 51 51st Ave
Division: WEST
Direction: North

## First Transit West

| Run1 | Run2 | Block | From | Trp intern | Note | 51ST PECO | VEEQ CASN | 51AV BASE | 51AV LBUC | 51st VanB | 51AV THOM | 51AV CAML | 51AV GLEN | 51AV OLIV | ASU WEST | To |
|---|---|---|---|---|---|---|---|---|---|---|---|---|---|---|---|---|
| 2033 | | 2032 | ( 354a WEST ) | 20161990 | | | | 420a | 428a | 434a | 442a | 450a | 456a | 503a | 514a | |
| 2051 | | 2051 | ( 424a WEST ) | 20161989 | | | | 450a | 458a | 504a | 512a | 520a | 526a | 533a | 544a | |
| 2011 | | 2008 | | 20161307 | | | | 520a | 528a | 534a | 542a | 550a | 556a | 603a | 614a | |
| 2075 | | 2087 | ( 524a WEST ) | 20161303 | | | | 550a | 558a | 604a | 612a | 620a | 626a | 633a | 644a | |
| 2194 | | 2037 | | 20161305 | | 556a | 606a | 618a | 626a | 632a | 641a | 649a | 657a | 705a | 716a | |
| 2033 | | 2032 | | 20161309 | | | | 646a | 655a | 703a | 712a | 720a | 728a | 736a | 747a | |
| 2054 | | 2055 | | 20161310 | | 652a | 702a | 714a | 723a | 731a | 740a | 748a | 756a | 804a | 816a | |
| 2011 | | 2008 | | 20161308 | | | | 746a | 755a | 803a | 812a | 821a | 827a | 835a | 847a | |
| 2051 | | 2051 | | 20161311 | | 755a | 805a | 817a | 825a | 832a | 841a | 850a | 856a | 904a | 916a | |
| 2229 | | 2037 | | 20161312 | | | | 848a | 856a | 903a | 912a | 921a | 927a | 935a | 947a | |
| 2075 | | 2087 | | 20161313 | | 856a | 906a | 918a | 926a | 933a | 942a | 951a | 957a | 1005a | 1017a | |
| 2054 | | 2055 | | 20161315 | | | | 948a | 956a | 1003a | 1012a | 1021a | 1027a | 1035a | 1047a | |
| 2033 | | 2032 | | 20161316 | | 956a | 1006a | 1018a | 1026a | 1033a | 1042a | 1051a | 1057a | 1105a | 1117a | |
| 2203 | | 2051 | | 20161314 | | | | 1048a | 1056a | 1103a | 1112a | 1121a | 1127a | 1135a | 1147a | |
| 2011 | 2117 | 2008 | | 20161319 | | 1056a | 1106a | 1118a | 1126a | 1133a | 1142a | 1151a | 1157a | 1205p | 1217p | |
| 2097 | | 2130 | | 20161317 | | | | 1148a | 1156a | 1203p | 1212p | 1221p | 1227p | 1235p | 1247p | |
| 2229 | | 2037 | | 20161320 | | 1156a | 1206p | 1218p | 1226p | 1233p | 1242p | 1251p | 1257p | 105p | 117p | |
| 2195 | | 2055 | | 20161318 | | | | 1248p | 1256p | 103p | 112p | 121p | 127p | 135p | 147p | |
| 2075 | 2142 | 2087 | | 20161321 | | 1256p | 106p | 118p | 126p | 133p | 142p | 151p | 157p | 205p | 217p | |
| 2203 | | 2051 | | 20161324 | | | | 148p | 156p | 203p | 212p | 221p | 227p | 235p | 249p | |
| 2130 | | 2032 | | 20161325 | | 156p | 206p | 218p | 226p | 233p | 242p | 252p | 300p | 307p | 322p | |
| 2097 | | 2130 | | 20161326 | | | | 245p | 253p | 302p | 313p | 323p | 331p | 338p | 353p | |
| 2117 | | 2008 | | 20161322 | | 254p | 304p | 316p | 324p | 333p | 344p | 354p | 402p | 409p | 424p | |
| 2175 | | 2055 | | 20161327 | | | | 347p | 355p | 404p | 415p | 425p | 433p | 440p | 454p | |
| 2168 | | 2037 | | 20161328 | | 355p | 405p | 417p | 425p | 434p | 445p | 455p | 503p | 510p | 522p | |
| 2185 | | 2051 | | 20161329 | | | | 448p | 456p | 504p | 515p | 525p | 533p | 540p | 552p | |
| 2142 | | 2087 | | 20161323 | | 455p | 505p | 517p | 525p | 533p | 544p | 554p | 602p | 609p | 621p | |
| 2097 | | 2130 | | 20161330 | | | | 547p | 555p | 603p | 614p | 624p | 632p | 639p | 651p | ( 724p WEST ) |
| 2130 | | 2032 | | 20161331 | | 554p | 604p | 616p | 624p | 632p | 643p | 653p | 701p | 708p | 720p | |
| 2175 | | 2055 | | 20161332 | | | | 649p | 657p | 705p | 714p | 722p | 728p | 734p | 746p | |
| 2117 | | 2008 | | 20161333 | | 700p | 710p | 722p | 729p | 735p | 743p | 751p | 757p | 803p | 815p | |
| 2185 | | 2051 | | 20161334 | | | | 751p | 758p | 804p | 812p | 820p | 826p | 832p | 844p | |
| 2168 | | 2037 | | 20161335 | | 759p | 809p | 821p | 828p | 834p | 842p | 850p | 856p | 902p | 913p | |
| 2238 | | 2032 | | 20161336 | | | | 851p | 858p | 904p | 912p | 918p | 924p | 930p | 941p | |
| 2142 | | 2087 | | 20161337 | | 901p | 911p | 922p | 928p | 934p | 942p | 948p | 954p | 959p | 1010p | |
| 2235 | | 2008 | | 20161338 | | | | 952p | 958p | 1004p | 1012p | 1018p | 1024p | 1029p | 1040p | |
| 2175 | | 2055 | | 20161340 | | 1001p | 1011p | 1022p | 1028p | 1034p | 1042p | 1048p | 1054p | 1059p | 1110p | ( 1143p WEST ) |
| 2168 | | 2037 | | 20161341 | | | | 1052p | 1058p | 1104p | 1112p | 1118p | 1124p | 1129p | 1140p | ( 1213x WEST ) |
| 2185 | | 2051 | | 20161343 | | 1101p | 1111p | 1122p | 1128p | 1134p | 1142p | 1148p | 1153p | 1158p | 1209x | ( 1242x WEST ) |

Route: 51 51st Ave
Division: WEST
Direction: South

## First Transit West

| Run1 | Run2 | Block | From | Trp intern | Note | ASU WEST | 51AV OLIV | 51AV GLEN | 51AV CAML | 51AV THOM | 51st VanB | 51AV LBUC | 51AV BASE | VEEQ CASN | KOMA TKE | 51ST PECO | To |
|---|---|---|---|---|---|---|---|---|---|---|---|---|---|---|---|---|---|
| 2011 | | 2008 | ( 331a WEST ) | 20161985 | | 404a | 415a | 422a | 428a | 434a | 444a | 451a | 459a | | | | |
| 2194 | | 2037 | ( 401a WEST ) | 20161988 | | 434a | 445a | 452a | 458a | 504a | 514a | 521a | 529a | | | | |
| 2054 | | 2055 | ( 431a WEST ) | 20160957 | | 504a | 515a | 522a | 528a | 534a | 544a | 551a | 600a | 612a | 627a | 631a | |
| 2033 | | 2032 | | 20160959 | | 529a | 540a | 547a | 554a | 603a | 614a | 622a | 631a | | | | |
| 2051 | | 2051 | | 20160961 | | 556a | 609a | 616a | 624a | 633a | 644a | 652a | 701a | 713a | 728a | 732a | |
| 2011 | | 2008 | | 20160963 | | 626a | 639a | 646a | 654a | 703a | 714a | 722a | 731a | | | | |
| 2075 | | 2087 | | 20160966 | | 657a | 710a | 717a | 725a | 734a | 745a | 753a | 802a | 814a | 829a | 833a | |
| 2194 | | 2037 | | 20160972 | | 728a | 741a | 748a | 756a | 805a | 816a | 824a | 833a | | | | |
| 2033 | | 2032 | | 20160977 | | 758a | 811a | 818a | 826a | 835a | 845a | 852a | 901a | 913a | 928a | 932a | |
| 2054 | | 2055 | | 20160982 | | 829a | 842a | 849a | 856a | 906a | 916a | 923a | 932a | | | | |
| 2011 | | 2008 | | 20160985 | | 858a | 911a | 918a | 925a | 935a | 945a | 952a | 1000a | 1013a | 1028a | 1032a | |
| 2051 | | 2051 | | 20160992 | | 929a | 942a | 949a | 956a | 1005a | 1016a | 1023a | 1031a | | | | |
| 2229 | | 2037 | | 20160993 | | 957a | 1010a | 1018a | 1025a | 1034a | 1045a | 1052a | 1100a | 1113a | 1128a | 1132a | |
| 2097 | | 2130 | ( 954a WEST ) | 20160991 | | 1027a | 1040a | 1048a | 1055a | 1104a | 1115a | 1122a | 1130a | | | | |
| 2075 | | 2087 | | 20160996 | | 1057a | 1110a | 1118a | 1125a | 1134a | 1145a | 1152a | 1200p | 1213p | 1228p | 1232p | |
| 2054 | | 2055 | | 20161001 | | 1127a | 1140a | 1148a | 1155a | 1204p | 1215p | 1222p | 1230p | | | | |
| 2033 | 2130 | 2032 | | 20161003 | | 1157a | 1210p | 1218p | 1225p | 1234p | 1245p | 1252p | 100p | 113p | 128p | 132p | |
| 2203 | | 2051 | | 20161004 | | 1227p | 1240p | 1248p | 1255p | 104p | 115p | 122p | 130p | | | | |
| 2117 | | 2008 | | 20161008 | | 1257p | 110p | 118p | 125p | 134p | 145p | 152p | 200p | 213p | 228p | 232p | |
| 2097 | | 2130 | | 20161010 | | 127p | 140p | 148p | 155p | 204p | 215p | 222p | 230p | | | | |
| 2229 | 2168 | 2037 | | 20161014 | | 156p | 209p | 217p | 224p | 233p | 245p | 253p | 302p | 316p | 331p | 336p | |
| 2195 | | 2055 | | 20161016 | | 222p | 235p | 243p | 251p | 301p | 314p | 322p | 331p | | | | |
| 2142 | | 2087 | | 20161020 | | 251p | 305p | 314p | 322p | 332p | 345p | 353p | 402p | 416p | 431p | 436p | |
| 2203 | | 2051 | | 20161024 | | 321p | 335p | 344p | 352p | 402p | 415p | 423p | 432p | | | | |
| 2130 | | 2032 | | 20161028 | | 351p | 405p | 414p | 422p | 432p | 445p | 453p | 502p | 516p | 531p | 536p | |
| 2097 | | 2130 | | 20161033 | | 420p | 434p | 443p | 451p | 501p | 514p | 522p | 531p | | | | |
| 2117 | | 2008 | | 20161044 | | 451p | 505p | 514p | 522p | 532p | 545p | 553p | 602p | 616p | 631p | 636p | |
| 2175 | | 2055 | | 20161047 | | 521p | 535p | 544p | 552p | 602p | 615p | 623p | 632p | | | | |
| 2168 | | 2037 | | 20161048 | | 551p | 605p | 614p | 622p | 633p | 642p | 649p | 658p | 710p | 725p | 730p | |
| 2185 | | 2051 | | 20161051 | | 626p | 639p | 646p | 653p | 704p | 713p | 720p | 729p | | | | |
| 2142 | | 2087 | | 20161052 | | 658p | 711p | 718p | 725p | 734p | 742p | 748p | 757p | 809p | 824p | 828p | |
| 2130 | | 2032 | | 20161055 | | 733p | 745p | 751p | 758p | 805p | 813p | 819p | 828p | | | | |
| 2175 | | 2055 | | 20161058 | | 802p | 814p | 820p | 827p | 834p | 842p | 848p | 857p | 909p | 924p | 928p | |
| 2117 | | 2008 | | 20161062 | | 832p | 844p | 850p | 857p | 904p | 912p | 918p | 927p | | | | |
| 2185 | | 2051 | | 20161074 | | 902p | 914p | 920p | 927p | 934p | 942p | 948p | 957p | 1009p | 1024p | 1028p | |
| 2168 | | 2037 | | 20161080 | | 932p | 944p | 950p | 957p | 1004p | 1012p | 1018p | 1027p | | | | |
| 2238 | | 2032 | | 20161123 | | 1002p | 1014p | 1020p | 1027p | 1034p | 1042p | 1048p | 1056p | 1108p | 1123p | 1127p | ( 1207x WEST ) |
| 2142 | | 2087 | | 20161141 | | 1036p | 1048p | 1053p | 1059p | 1104p | 1111p | 1117p | 1125p | | | | ( 1151p WEST ) |
| 2235 | | 2008 | | 20161167 | | 1107p | 1118p | 1123p | 1129p | 1134p | 1141p | 1147p | 1155p | | | | ( 1221x WEST ) |

Route: 59 59th Ave
Division: WEST
Direction: North - South

## First Transit West

| Run1 | Run2 | Block | From | Trp intern | Note | 59AV BUCK | 59th VanB | 59AV THOM | 59AV CAML | 59AV GLEN | 59AV OLIV | 59AV THUN | 59AV BELL | 59AV BEAR |
|---|---|---|---|---|---|---|---|---|---|---|---|---|---|---|
| 2024 | | 2019 | ( 343a WEST ) | | | | | | | | | | | |
| 2020 | | 2018 | ( 342a WEST ) | 20161992 | | 354a | 356a | 404a | 413a | | | | | |
| 2042 | | 2042 | ( 412a WEST ) | 20161991 | | 424a | 426a | 434a | 443a | | | | | |
| 2043 | | 2043 | ( 413a WEST ) | | | | | | | | | | | |
| 2058 | | 2059 | ( 442a WEST ) | | | | | | | | | | | |
| 2024 | | 2019 | | 20161464 | | 454a | 456a | 504a | 513a | | | | | |
| 2082 | | 2098 | ( 541a WEST ) | | | | | | | | | | | |
| 2020 | | 2018 | | 20161461 | | 524a | 526a | 534a | 543a | 552a | 602a | 613a | 622a | 631a |
| 2042 | | 2042 | | 20161467 | | 552a | 554a | 604a | 613a | 622a | 632a | 643a | 652a | 701a |
| 2043 | | 2043 | | 20161470 | | 622a | 624a | 634a | 643a | 652a | 702a | 713a | 722a | 731a |
| 2058 | | 2059 | | 20161472 | | 652a | 654a | 704a | 713a | 722a | 732a | 743a | 752a | 801a |
| 2024 | | 2019 | | 20161473 | | 722a | 724a | 734a | 743a | 752a | 802a | 813a | 822a | 831a |
| 2082 | | 2098 | | 20161476 | | 752a | 754a | 804a | 813a | 824a | 834a | 845a | 854a | 903a |
| 2020 | | 2018 | | 20161477 | | 824a | 826a | 834a | 843a | 854a | 904a | 915a | 924a | 933a |
| 2042 | | 2042 | | 20161475 | | 854a | 856a | 904a | 913a | 924a | 934a | 945a | 954a | 1003a |
| 2043 | | 2043 | | 20161480 | | 924a | 926a | 934a | 943a | 954a | 1004a | 1015a | 1024a | 1033a |
| 2058 | | 2059 | | 20161479 | | 954a | 956a | 1004a | 1013a | 1024a | 1034a | 1045a | 1054a | 1103a |
| 2209 | | 2019 | | 20161483 | | 1024a | 1026a | 1034a | 1043a | 1054a | 1104a | 1116a | 1125a | 1134a |
| 2082 | | 2098 | | 20161484 | | 1054a | 1056a | 1104a | 1113a | 1124a | 1134a | 1146a | 1155a | 1204p |
| 2110 | | 2018 | | 20161485 | | 1124a | 1126a | 1134a | 1143a | 1154a | 1204p | 1216p | 1225p | 1234p |
| 2191 | | 2042 | | 20161489 | | 1154a | 1156a | 1204p | 1213p | 1224p | 1234p | 1246p | 1255p | 104p |
| 2194 | | 2043 | | 20161490 | | 1224p | 1226p | 1234p | 1243p | 1254p | 105p | 117p | 126p | 135p |
| 2193 | | 2059 | | 20161491 | | 1252p | 1254p | 103p | 113p | 124p | 135p | 147p | 156p | 205p |
| 2209 | | 2019 | | 20161493 | | 122p | 124p | 133p | 143p | 154p | 205p | 217p | 226p | 235p |
| 2147 | | 2098 | | 20161495 | | 152p | 154p | 203p | 213p | 224p | 235p | 247p | 256p | 306p |
| 2110 | | 2018 | | 20161500 | | 222p | 224p | 233p | 243p | 254p | 304p | 316p | 325p | 335p |
| 2165 | | 2042 | | 20161497 | | 249p | 251p | 303p | 313p | 324p | 334p | 346p | 355p | 405p |
| 2173 | | 2162 | ( 307p WEST ) | 20161498 | | 319p | 321p | 333p | 343p | 354p | 404p | 416p | 425p | 435p |
| 2181 | | 2043 | | 20161503 | | 349p | 351p | 403p | 413p | 424p | 434p | 446p | 455p | 505p |
| 2179 | | 2059 | | 20161505 | | 419p | 421p | 433p | 443p | 454p | 504p | 516p | 525p | 535p |
| 2147 | | 2098 | | 20161508 | | 450p | 452p | 503p | 513p | 523p | 533p | 545p | 554p | 604p |
| 2110 | | 2018 | | 20161510 | | 520p | 522p | 533p | 543p | 553p | 603p | 615p | 624p | 634p |
| 2165 | | 2042 | | 20161512 | | 550p | 552p | 603p | 613p | 623p | 633p | 644p | 653p | 701p |
| 2173 | | 2162 | | 20161514 | | 620p | 622p | 633p | 643p | 653p | 701p | 712p | 720p | 728p |
| 2181 | | 2043 | | 20161516 | | 653p | 655p | 703p | 713p | 722p | 730p | 741p | 749p | 757p |
| 2179 | | 2059 | | 20161518 | | 726p | 728p | 736p | 743p | 752p | 800p | 811p | 819p | 827p |
| 2147 | | 2098 | | 20161520 | | 756p | 758p | 806p | 813p | 822p | 830p | 841p | 849p | 857p |
| 2237 | | 2018 | | 20161521 | | 826p | 828p | 836p | 843p | 852p | 900p | 910p | 917p | 924p |
| 2165 | | 2042 | | 20161525 | | 857p | 859p | 906p | 913p | 921p | 928p | 938p | 945p | 952p |
| 2173 | | 2162 | | 20161526 | | 927p | 929p | 936p | 943p | 951p | 958p | 1008p | 1015p | 1022p |
| 2181 | | 2043 | | 20161527 | | 957p | 959p | 1006p | 1013p | 1021p | 1028p | 1038p | 1045p | 1052p |
| 2179 | | 2059 | | 20161529 | | 1027p | 1029p | 1036p | 1043p | | | | | |
| 2237 | | 2018 | | 20161531 | | 1057p | 1059p | 1106p | 1113p | | | | | |

| Run1 | Run2 | Block | From | Trp intern | Note | 59AV BEAR | 59AV BELL | 59AV THUN | 59AV OLIV | 59AV GLEN | 59AV CAML | 59AV THOM | 59th VanB | 59AV BUCK | Trp intern | Note | To |
|---|---|---|---|---|---|---|---|---|---|---|---|---|---|---|---|---|---|
| 2024 | | 2019 | ( 343a WEST ) | | | | | | | | 406a | 414a | 424a | 427a | 20161995 | | |
| 2020 | | 2018 | ( 342a WEST ) | 20161992 | | | | | | | 436a | 444a | 454a | 457a | 20161993 | | |
| 2042 | | 2042 | ( 412a WEST ) | 20161991 | | | | | | | 506a | 514a | 524a | 527a | 20161540 | | |
| 2043 | | 2043 | ( 413a WEST ) | | | 451a | 456a | 502a | 515a | 526a | 536a | 544a | 554a | 557a | 20161429 | | |
| 2058 | | 2059 | ( 442a WEST ) | | | 520a | 525a | 531a | 544a | 555a | 606a | 615a | 625a | 628a | 20161424 | | |
| 2024 | | 2019 | | 20161464 | | 549a | 555a | 601a | 614a | 625a | 636a | 645a | 655a | 658a | 20161431 | | |
| 2082 | | 2098 | ( 541a WEST ) | | | 619a | 625a | 631a | 644a | 655a | 706a | 715a | 725a | 728a | 20161433 | | |
| 2020 | | 2018 | | 20161461 | | 649a | 655a | 701a | 714a | 725a | 736a | 745a | 755a | 758a | 20161430 | | |
| 2042 | | 2042 | | 20161467 | | 720a | 726a | 732a | 745a | 756a | 806a | 816a | 826a | 829a | 20161434 | | |
| 2043 | | 2043 | | 20161470 | | 749a | 755a | 802a | 815a | 826a | 836a | 846a | 857a | 900a | 20161435 | | |
| 2058 | | 2059 | | 20161472 | | 819a | 825a | 832a | 845a | 856a | 906a | 916a | 927a | 930a | 20161432 | | |
| 2024 | | 2019 | | 20161473 | | 849a | 855a | 902a | 915a | 926a | 936a | 946a | 957a | 1000a | 20161436 | | |
| 2082 | | 2098 | | 20161476 | | 919a | 925a | 932a | 945a | 956a | 1006a | 1016a | 1027a | 1030a | 20161437 | | |
| 2020 | | 2018 | | 20161477 | | 949a | 955a | 1002a | 1015a | 1026a | 1036a | 1046a | 1057a | 1100a | 20161438 | | |
| 2042 | | 2042 | | 20161475 | | 1018a | 1025a | 1032a | 1045a | 1056a | 1106a | 1116a | 1127a | 1130a | 20161439 | | |
| 2043 | | 2043 | | 20161480 | | 1048a | 1055a | 1102a | 1115a | 1126a | 1136a | 1146a | 1157a | 1200p | 20161440 | | |
| 2058 | | 2059 | | 20161479 | | 1118a | 1125a | 1132a | 1145a | 1156a | 1206p | 1216p | 1227p | 1230p | 20161441 | | |
| 2209 | | 2019 | | 20161483 | | 1148a | 1155a | 1202p | 1215p | 1226p | 1236p | 1246p | 1258p | 101p | 20161443 | | |
| 2082 | | 2098 | | 20161484 | | 1216p | 1223p | 1230p | 1243p | 1255p | 106p | 116p | 128p | 131p | 20161444 | | |
| 2110 | | 2018 | | 20161485 | | 1246p | 1252p | 1258p | 113p | 125p | 136p | 146p | 158p | 201p | 20161445 | | |
| 2191 | | 2042 | | 20161489 | | 116p | 122p | 128p | 143p | 155p | 206p | 216p | 228p | 231p | 20161442 | | |
| 2194 | | 2043 | | 20161490 | | 146p | 152p | 158p | 213p | 225p | 236p | 247p | 259p | 302p | 20161447 | | |
| 2193 | | 2059 | | 20161491 | | 216p | 222p | 228p | 243p | 255p | 306p | 317p | 329p | 332p | 20161446 | | |
| 2209 | | 2019 | | 20161493 | | 246p | 252p | 258p | 313p | 325p | 336p | 347p | 358p | 401p | 20161449 | | ( 413p WEST ) |
| 2147 | | 2098 | | 20161495 | | 317p | 323p | 329p | 342p | 354p | 406p | 417p | 428p | 431p | 20161450 | | |
| 2110 | | 2018 | | 20161500 | | 345p | 352p | 359p | 412p | 424p | 436p | 447p | 458p | 501p | 20161451 | | |
| 2165 | | 2042 | | 20161497 | | 415p | 422p | 429p | 442p | 454p | 506p | 517p | 528p | 531p | 20161448 | | |
| 2173 | | 2162 | ( 307p WEST ) | 20161498 | | 445p | 452p | 459p | 512p | 524p | 536p | 547p | 558p | 601p | 20161452 | | |
| 2181 | | 2043 | | 20161503 | | 518p | 525p | 532p | 545p | 557p | 606p | 617p | 628p | 631p | 20161453 | | |
| 2179 | | 2059 | | 20161505 | | 550p | 556p | 602p | 615p | 627p | 636p | 643p | 654p | 657p | 20161454 | | |
| 2147 | | 2098 | | 20161508 | | 621p | 627p | 633p | 646p | 657p | 706p | 713p | 724p | 727p | 20161456 | | |
| 2110 | | 2018 | | 20161510 | | 652p | 658p | 704p | 717p | 727p | 736p | 743p | 754p | 757p | 20161458 | | |
| 2165 | | 2042 | | 20161512 | | 722p | 728p | 734p | 747p | 757p | 806p | 813p | 824p | 827p | 20161455 | | |
| 2173 | | 2162 | | 20161514 | | 752p | 758p | 804p | 817p | 827p | 836p | 843p | 853p | 856p | 20161459 | | |
| 2181 | | 2043 | | 20161516 | | 828p | 834p | 840p | 852p | 859p | 906p | 913p | 920p | 923p | 20161457 | | |
| 2179 | | 2059 | | 20161518 | | 901p | 907p | 912p | 922p | 929p | 936p | 943p | 950p | 953p | 20161460 | | |
| 2147 | | 2098 | | 20161520 | | | | | | | | | | | | | ( 935p WEST ) |
| 2237 | | 2018 | | 20161521 | | | | | | | 1006p | 1013p | 1020p | 1023p | 20161542 | | |
| 2165 | | 2042 | | 20161525 | | | | | | | 1036p | 1043p | 1050p | 1053p | 20161544 | | ( 1105p WEST ) |
| 2173 | | 2162 | | 20161526 | | | | | | | | | | | | | ( 1100p WEST ) |
| 2181 | | 2043 | | 20161527 | | | | | | | | | | | | | ( 1130p WEST ) |
| 2179 | | 2059 | | 20161529 | | | | | | | 1106p | 1113p | 1120p | 1123p | 20161545 | | ( 1135p WEST ) |
| 2237 | | 2018 | | 20161531 | | | | | | | | | | | | | ( 1136p WEST ) |

Route: 59s 59th Ave
Division: WEST
Direction: North - South

## First Transit West

| Run1 | Run2 | Block | From | Trp intern | Note | 59th VanB | 59AV THOM | 59AV CAML | 59AV GLEN | 59AV OLIV | 59AV GLEN | 59AV CAML | 59AV THOM | 59th VanB | Trp intern | Note | To |
|---|---|---|---|---|---|---|---|---|---|---|---|---|---|---|---|---|---|
| 2001 | | 2125uwtf | ( 722a WEST ) | 20162172 | | 731a | 741a | 750a | 759a | | | | | | | | ( 813a WEST ) |
| 2001 | | 2125m | ( 824a WEST ) | 20162174 | | 833a | 841a | 850a | 901a | | | | | | | | ( 915a WEST ) |
| 2002 | | 2155 | ( 215p WEST ) | | | | | | | 241p | 253p | 304p | 315p | 327p | 20162173 | | ( 336p WEST ) |

Route: 67 67th Ave
Division: WEST
Direction: North - South

## First Transit West

| Run1 | Run2 | Block | From | Trp intern | Note | SRLN HS | 67th VanB | 67AV THOM | 67AV CAML | 67AV GLEN | 67AV OLIV | 67AV THUN | 67AV UNHL | 67AV UNHL | 67AV THUN | 67AV OLIV | 67AV GLEN | 67AV CAML | 67AV THOM | 67th VanB | SRLN HS | Trp intern | Note | To |
|---|---|---|---|---|---|---|---|---|---|---|---|---|---|---|---|---|---|---|---|---|---|---|---|---|
| 2018 | | 2016 | ( 340a WEST ) | | | | | | | | | | | | | | | 356a | 405a | 415a | 423a | 20161998 | | 75 |
| 2029 | | 2027 | ( 349a WEST ) | 20161996 | | 401a | 408a | 417a | 424a | | | | | | | | | | | | | | | 75 |
| 2017 | | 2015 | 75 | | | | | | | | | | | | | | | 426a | 435a | 445a | 453a | 20161997 | | 75 |
| 2048 | | 2048 | ( 419a WEST ) | 20161994 | | 431a | 438a | 447a | 454a | | | | | | | | | | | | | | | 75 |
| 2041 | | 2041 | 75 | | | | | | | | | | | | | | | 456a | 505a | 515a | 523a | 20161576 | | 75 |
| 2032 | | 2030 | 75 | 20161250 | | 501a | 508a | 517a | 524a | | | | | | | | | | | | | | | 75 |
| 2018 | | 2016 | 75 | | | | | | | | | | | | | | | 526a | 535a | 545a | 553a | 20161578 | | 75 |
| 2029 | | 2027 | 75 | 20161248 | | 528a | 538a | 547a | 554a | | | | | | | | | | | | | | | 75 |
| 2017 | | 2015 | 75 | | | | | | | | | | | | | | | 556a | 605a | 615a | 623a | 20161581 | | 75 |
| 2077 | | 2089 | ( 526a WEST ) | | | | | | | | | | | 554a | 602a | 610a | 618a | 626a | 636a | 646a | 655a | 20161597 | | 75 |
| 2086 | | 2106 | ( 554a WEST ) | | | | | | | | | | | 622a | 630a | 639a | 648a | 656a | 706a | 716a | 725a | 20161591 | | 75 |
| 2090 | | 2120 | ( 624a WEST ) | | | | | | | | | | | 652a | 700a | 709a | 718a | 726a | 736a | 746a | 755a | 20161598 | | 75 |
| 2048 | | 2048 | 75 | 20161244 | | 557a | 608a | 617a | 624a | 634a | 641a | 649a | 659a | 722a | 730a | 739a | 748a | 756a | 805a | 815a | 824a | 20161599 | | 75 |
| 2032 | | 2030 | 75 | 20161243 | | 626a | 637a | 646a | 654a | 704a | 713a | 721a | 731a | 751a | 759a | 808a | 817a | 826a | 835a | 845a | 854a | 20161601 | | 75 |
| 2029 | | 2027 | 75 | 20161241 | | 655a | 706a | 716a | 724a | 735a | 744a | 752a | 802a | 821a | 829a | 838a | 847a | 856a | 905a | 915a | 923a | 20161604 | | 75 |
| 2041 | | 2041 | 75 | 20161235 | | 725a | 736a | 746a | 754a | 805a | 814a | 823a | 833a | 851a | 859a | 908a | 917a | 926a | 935a | 945a | 953a | 20161607 | | 75 |
| 2018 | | 2016 | 75 | 20161236 | | 755a | 806a | 816a | 824a | 835a | 843a | 852a | 902a | 922a | 930a | 939a | 947a | 956a | 1005a | 1015a | 1023a | 20161608 | | 75 |
| 2017 | | 2015 | 75 | 20161230 | | 825a | 836a | 845a | 854a | 905a | 913a | 922a | 932a | 952a | 1000a | 1009a | 1017a | 1026a | 1035a | 1045a | 1053a | 20161610 | | 75 |
| 2077 | | 2089 | 75 | 20161224 | | 856a | 906a | 915a | 924a | 935a | 943a | 952a | 1002a | 1022a | 1030a | 1039a | 1047a | 1056a | 1105a | 1117a | 1125a | 20161611 | | 75 |
| 2086 | | 2106 | 75 | 20161223 | | 926a | 936a | 945a | 954a | 1005a | 1013a | 1023a | 1033a | 1052a | 1100a | 1109a | 1117a | 1126a | 1135a | 1147a | 1155a | 20161612 | | 75 |
| 2090 | | 2120 | 75 | 20161220 | | 956a | 1006a | 1015a | 1024a | 1035a | 1043a | 1053a | 1103a | 1122a | 1130a | 1139a | 1147a | 1156a | 1205p | 1217p | 1225p | 20161613 | | 75 |
| 2100 | | 2048 | 75 | 20161213 | | 1026a | 1036a | 1045a | 1054a | 1105a | 1113a | 1123a | 1133a | 1152a | 1200p | 1209p | 1217p | 1226p | 1235p | 1248p | 1257p | 20161614 | | 75 |
| 2032 | | 2030 | 75 | 20161212 | | 1056a | 1106a | 1115a | 1124a | 1135a | 1143a | 1153a | 1203p | 1221p | 1229p | 1239p | 1247p | 1256p | 105p | 118p | 127p | 20161617 | | 75 |
| 2029 | | 2027 | 75 | 20161207 | | 1126a | 1136a | 1145a | 1154a | 1205p | 1213p | 1223p | 1233p | 1251p | 1259p | 109p | 117p | 126p | 135p | 148p | 157p | 20161619 | | 75 |
| 2041 | | 2041 | 75 | 20161203 | | 1156a | 1206p | 1215p | 1224p | 1235p | 1244p | 1254p | 104p | 120p | 129p | 139p | 147p | 156p | 205p | 218p | 228p | 20161621 | | 75 |
| 2122 | | 2016 | 75 | 20161206 | | 1224p | 1235p | 1245p | 1254p | 105p | 114p | 124p | 134p | 150p | 159p | 209p | 217p | 226p | 236p | 248p | 258p | 20161618 | | 75 |
| 2127 | | 2015 | 75 | 20161204 | | 1254p | 105p | 115p | 124p | 135p | 144p | 154p | 204p | 220p | 229p | 239p | 247p | 256p | 306p | 318p | 328p | 20161623 | | 75 |
| 2134 | | 2089 | 75 | 20161202 | | 124p | 135p | 145p | 154p | 205p | 214p | 224p | 234p | 250p | 259p | 309p | 317p | 326p | 336p | 348p | 358p | 20161620 | | 75 |
| 2215 | | 2106 | 75 | 20161196 | | 154p | 205p | 215p | 224p | 235p | 242p | 252p | 302p | 320p | 329p | 339p | 347p | 356p | 406p | 418p | 428p | 20161625 | | 75 |
| 2155 | | 2120 | 75 | 20161197 | | 222p | 233p | 244p | 254p | 306p | 313p | 322p | 332p | 350p | 359p | 409p | 417p | 426p | 436p | 448p | 457p | 20161626 | | |
| 2100 | | 2048 | 75 | 20161191 | | 252p | 303p | 314p | 324p | 336p | 343p | 352p | 402p | 419p | 428p | 438p | 446p | 456p | 506p | 518p | 527p | 20161629 | | 75 |
| 2144 | | 2030 | 75 | 20161188 | | 322p | 333p | 344p | 354p | 406p | 413p | 422p | 432p | 450p | 459p | 508p | 516p | 526p | 536p | 548p | 557p | 20161631 | | 75 |
| 2170 | | 2161 | 75 | 20161182 | | 353p | 404p | 415p | 424p | 437p | 444p | 453p | 503p | 520p | 529p | 538p | 546p | 556p | 606p | 618p | 627p | 20161627 | | 75 |
| 2150 | | 2027 | 75 | 20161181 | | 424p | 434p | 445p | 454p | 507p | 514p | 523p | 533p | 550p | 559p | 608p | 616p | 626p | 635p | 647p | 655p | 20161632 | | 75 |
| 2163 | | 2158 | 75 | 20161179 | | 454p | 504p | 515p | 524p | 537p | 544p | 553p | 603p | 621p | 630p | 639p | 647p | 656p | 705p | 717p | 725p | 20161636 | | 75 |
| 2155 | | 2120 | | 20161172 | | 524p | 534p | 545p | 554p | 607p | 614p | 623p | 633p | 651p | 700p | 709p | 717p | 726p | 735p | 745p | 753p | 20161638 | | 75 |
| 2162 | | 2041 | 75 | 20161170 | | 555p | 605p | 615p | 624p | 637p | 644p | 653p | 703p | 722p | 730p | 739p | 747p | 756p | 805p | 815p | 823p | 20161640 | | 75 |
| 2122 | | 2016 | 75 | 20161168 | | 625p | 635p | 645p | 654p | 707p | 714p | 723p | 733p | 752p | 800p | 809p | 817p | 826p | 835p | 845p | 852p | 20161639 | | 75 |
| 2127 | | 2015 | 75 | 20161162 | | 658p | 706p | 716p | 724p | 735p | 742p | 751p | 801p | 823p | 831p | 840p | 848p | 856p | 903p | 911p | 918p | 20161641 | | 75 |
| 2134 | | 2089 | 75 | 20161157 | | 729p | 737p | 746p | 754p | 805p | 812p | 820p | 829p | 854p | 902p | 910p | 918p | 926p | 933p | 941p | 948p | 20161645 | | 75 |
| 2144 | | 2030 | 75 | 20161155 | | 759p | 807p | 816p | 824p | 835p | 842p | 850p | 859p | 924p | 932p | 940p | 948p | 956p | 1003p | 1011p | 1018p | 20161648 | | 75 |
| 2170 | | 2161 | 75 | 20161152 | | 829p | 837p | 846p | 854p | 903p | 910p | 918p | 927p | | | | | | | | | | | ( 955p WEST ) |
| 2150 | | 2027 | 75 | 20161149 | | 902p | 910p | 918p | 924p | 933p | 940p | 948p | 957p | | | | | | | | | | | ( 1025p WEST ) |
| 2163 | | 2158 | 75 | 20161147 | | 935p | 941p | 948p | 954p | | | | | | | | | | | | | | | 75 |
| 2155 | | 2120 | 75 | 20161139 | | 1005p | 1011p | 1018p | 1024p | | | | | | | | | | | | | | | 75 |
| 2127 | | 2015 | 75 | | | | | | | | | | | | | | | 1026p | 1033p | 1041p | 1048p | 20161584 | | ( 1059p WEST ) |
| 2162 | | 2041 | 75 | 20161138 | | 1035p | 1041p | 1048p | 1054p | | | | | | | | | | | | | | | 75 |
| 2134 | | 2089 | 75 | | | | | | | | | | | | | | | 1056p | 1103p | 1111p | 1118p | 20161586 | | ( 1129p WEST ) |
| 2163 | | 2158 | 75 | 20161140 | | 1105p | 1111p | 1118p | 1124p | | | | | | | | | | | | | | | ( 1140p WEST ) |

Route: 75 75th Ave
Division: WEST
Direction: North - South

## First Transit West

| Run1 | Run2 | Block | From | Trp intern | Note | 75AV LBUC | 75AV VANB | DSKY TC | 75AV CAML | 75AV CAML | DSKY TC | 75AV VANB | 75AV LBUC | Trp intern | Note | To |
|---|---|---|---|---|---|---|---|---|---|---|---|---|---|---|---|---|
| 2032 | | 2030 | ( 353a WEST ) | | | | | | | 408a | 417a | 426a | 430a | 20162000 | | 67 |
| 2017 | | 2015 | ( 340a WEST ) | 20162169 | | 350a | 354a | 407a | 415a | | | | | | | 67 |
| 2029 | | 2027 | 67 | | | | | | | 438a | 447a | 456a | 500a | 20161999 | | 67 |
| 2041 | | 2041 | ( 410a WEST ) | 20162001 | | 420a | 424a | 437a | 445a | | | | | | | 67 |
| 2048 | | 2048 | 67 | | | | | | | 508a | 517a | 526a | 530a | 20161695 | | 67 |
| 2018 | | 2016 | 67 | 20161741 | | 450a | 454a | 507a | 515a | | | | | | | 67 |
| 2032 | | 2030 | 67 | | | | | | | 536a | 547a | 558a | 602a | 20161694 | | 67 |
| 2017 | | 2015 | 67 | 20161742 | | 518a | 524a | 537a | 545a | | | | | | | 67 |
| 2029 | | 2027 | 67 | | | | | | | 606a | 617a | 628a | 632a | 20161696 | | 67 |
| 2041 | | 2041 | 67 | 20161743 | | 548a | 554a | 607a | 617a | 636a | 647a | 658a | 702a | 20161697 | | 67 |
| 2018 | | 2016 | 67 | 20161746 | | 618a | 624a | 637a | 647a | 706a | 717a | 728a | 732a | 20161698 | | 67 |
| 2017 | | 2015 | 67 | 20161747 | | 648a | 654a | 707a | 717a | 736a | 747a | 758a | 802a | 20161699 | | 67 |
| 2077 | | 2089 | 67 | 20161748 | | 717a | 723a | 737a | 747a | 806a | 817a | 828a | 832a | 20161700 | | 67 |
| 2086 | | 2106 | 67 | 20161749 | | 746a | 752a | 807a | 817a | 836a | 847a | 858a | 902a | 20161701 | | 67 |
| 2090 | | 2120 | 67 | 20161751 | | 817a | 822a | 837a | 847a | 906a | 917a | 928a | 932a | 20161703 | | 67 |
| 2048 | | 2048 | 67 | 20161753 | | 847a | 852a | 907a | 916a | 937a | 947a | 958a | 1002a | 20161702 | | 67 |
| 2032 | | 2030 | 67 | 20161756 | | 917a | 922a | 937a | 946a | 1007a | 1017a | 1028a | 1032a | 20161704 | | 67 |
| 2029 | | 2027 | 67 | 20161752 | | 947a | 952a | 1007a | 1016a | 1037a | 1047a | 1058a | 1102a | 20161705 | | 67 |
| 2041 | | 2041 | 67 | 20161758 | | 1017a | 1022a | 1037a | 1046a | 1107a | 1117a | 1128a | 1132a | 20161706 | | 67 |
| 2018 | | 2016 | 67 | 20161755 | | 1047a | 1052a | 1107a | 1116a | 1137a | 1147a | 1158a | 1203p | 20161707 | | 67 |
| 2017 | | 2015 | 67 | 20161761 | | 1117a | 1122a | 1137a | 1146a | 1207p | 1217p | 1230p | 1236p | 20161709 | | 67 |
| 2077 | | 2089 | 67 | 20161762 | | 1147a | 1152a | 1207p | 1216p | 1236p | 1247p | 100p | 106p | 20161710 | | 67 |
| 2215 | | 2106 | 67 | 20161763 | | 1216p | 1221p | 1237p | 1247p | 106p | 117p | 130p | 136p | 20161708 | | 67 |
| 2090 | | 2120 | 67 | 20161764 | | 1245p | 1250p | 107p | 117p | 136p | 147p | 200p | 206p | 20161711 | | 67 |
| 2100 | | 2048 | 67 | 20161769 | | 115p | 120p | 137p | 147p | 206p | 217p | 230p | 236p | 20161712 | | 67 |
| 2144 | | 2030 | 67 | 20161766 | | 145p | 150p | 207p | 217p | 236p | 247p | 300p | 308p | 20161714 | | 67 |
| 2150 | | 2027 | 67 | 20161765 | | 213p | 219p | 237p | 250p | | | | | | | |
| 2170 | | 2161 | ( 250p WEST ) | | | | | | | 305p | 317p | 333p | 341p | 20161715 | | 67 |
| 2163 | | 2158 | ( 226p WEST ) | 20161770 | | 241p | 247p | 307p | 320p | | | | | | | |
| 2150 | | 2027 | | | | | | | | 335p | 347p | 403p | 411p | 20161713 | | 67 |
| 2162 | | 2041 | 67 | 20161772 | | 311p | 317p | 337p | 350p | | | | | | | |
| 2163 | | 2158 | | | | | | | | 405p | 417p | 433p | 441p | 20161716 | | 67 |
| 2122 | | 2016 | 67 | 20161773 | | 341p | 347p | 407p | 420p | | | | | | | |
| 2162 | | 2041 | | | | | | | | 435p | 447p | 501p | 505p | 20161717 | | 67 |
| 2127 | | 2015 | 67 | 20161776 | | 411p | 417p | 437p | 450p | | | | | | | |
| 2122 | | 2016 | | | | | | | | 505p | 517p | 531p | 535p | 20161718 | | 67 |
| 2134 | | 2089 | 67 | 20161777 | | 441p | 447p | 507p | 520p | | | | | | | |
| 2127 | | 2015 | | | | | | | | 535p | 547p | 601p | 605p | 20161720 | | 67 |
| 2215 | | 2106 | 67 | 20161778 | | 511p | 517p | 537p | 550p | | | | | | | ( 605p WEST ) |
| 2134 | | 2089 | | | | | | | | 605p | 617p | 631p | 635p | 20161719 | | 67 |
| 2100 | | 2048 | 67 | 20161779 | | 542p | 547p | 607p | 617p | 637p | 647p | 658p | 702p | 20161724 | | ( 712p WEST ) |
| 2144 | | 2030 | 67 | 20161782 | | 612p | 617p | 637p | 647p | 707p | 717p | 728p | 732p | 20161721 | | 67 |
| 2170 | | 2161 | 67 | 20161783 | | 644p | 649p | 707p | 717p | 737p | 747p | 758p | 802p | 20161722 | | 67 |
| 2150 | | 2027 | 67 | 20161781 | | 717p | 722p | 737p | 747p | 807p | 817p | 828p | 832p | 20161727 | | 67 |
| 2163 | | 2158 | 67 | 20161785 | | 747p | 752p | 807p | 817p | 837p | 847p | 858p | 902p | 20161729 | | 67 |
| 2155 | | 2120 | 67 | 20161787 | | 817p | 822p | 837p | 845p | 907p | 917p | 928p | 932p | 20161730 | | 67 |
| 2162 | | 2041 | 67 | 20161789 | | 848p | 853p | 907p | 915p | 938p | 947p | 956p | 1000p | 20161732 | | 67 |
| 2122 | | 2016 | 67 | 20161792 | | 919p | 923p | 937p | 945p | | | | | | | ( 1000p WEST ) |
| 2163 | | 2158 | 67 | | | | | | | 1008p | 1017p | 1026p | 1030p | 20161728 | | 67 |
| 2127 | | 2015 | 67 | 20161788 | | 949p | 953p | 1007p | 1015p | | | | | | | 67 |
| 2155 | | 2120 | 67 | | | | | | | 1038p | 1047p | 1056p | 1100p | 20161733 | | |
| 2134 | | 2089 | 67 | 20161794 | | 1019p | 1023p | 1037p | 1045p | | | | | | | 67 |
| 2162 | | 2041 | 67 | | | | | | | 1108p | 1117p | 1126p | 1130p | 20161734 | | ( 1140p WEST ) |
| 2144 | | 2030 | 67 | 20161791 | | 1050p | 1054p | 1107p | 1115p | | | | | | | ( 1130p WEST ) |
| 2155 | | 2120 | | 20161797 | | 1120p | 1124p | 1137p | 1145p | | | | | | | ( 1200x WEST ) |

Route: 83 83rd Ave
Division:
Direction: North - South

| Run1 | Run2 | Block | From | Trp intern | Note | 83AV &VAN | DSKY TC | 83AV CAML | 83AV GLEN | 83AV PEOR | 83AV TBRD | AROW MALL | AROW MALL | 83AV TBRD | 83AV PEOR | 83AV GLEN | 83AV CAML | DSKY TC | 83AV &VAN | Trp intern | Note | To |
|---|---|---|---|---|---|---|---|---|---|---|---|---|---|---|---|---|---|---|---|---|---|---|
| 2022 | | 2022 | *( 343a WEST )* | | | | | | | | | | | | | | 358a | 406a | 414a | 20162005 | | |
| 2044 | | 2044 | *( 413a WEST )* | | | | | | | | | | | | | | 428a | 436a | 444a | 20162004 | | |
| 2039 | | 2039 | *( 406a WEST )* | 20162003 | | 411a | 421a | 430a | | | | | | | | | 458a | 506a | 514a | 20161802 | | |
| 2053 | | 2054 | *( 427a WEST )* | | | | | | | | | | 454a | 504a | 510a | 521a | 527a | 536a | 545a | 20161723 | | |
| 2065 | | 2069 | *( 457a WEST )* | | | | | | | | | | 524a | 534a | 540a | 551a | 557a | 606a | 615a | 20161725 | | |
| 2022 | | 2022 | | 20162002 | | 441a | 451a | 500a | 506a | 517a | 523a | 533a | 554a | 604a | 610a | 621a | 627a | 636a | 645a | 20161726 | | |
| 2044 | | 2044 | | 20160994 | | 511a | 521a | 530a | 536a | 547a | 553a | 603a | 624a | 634a | 640a | 651a | 657a | 706a | 715a | 20161731 | | |
| 2039 | | 2039 | | 20160997 | | 541a | 551a | 600a | 606a | 617a | 623a | 633a | 652a | 703a | 709a | 721a | 727a | 736a | 745a | 20161735 | | |
| 2053 | | 2054 | | 20161000 | | 611a | 621a | 630a | 636a | 647a | 653a | 703a | 722a | 733a | 739a | 751a | 757a | 806a | 815a | 20161736 | | |
| 2065 | | 2069 | | 20161002 | | 641a | 651a | 700a | 706a | 717a | 723a | 734a | 752a | 803a | 809a | 821a | 827a | 836a | 845a | 20161737 | | |
| 2022 | | 2022 | | 20161005 | | 710a | 721a | 730a | 736a | 747a | 753a | 804a | 822a | 833a | 839a | 851a | 857a | 906a | 915a | 20161739 | | |
| 2044 | | 2044 | | 20161007 | | 740a | 751a | 800a | 806a | 817a | 823a | 834a | 852a | 903a | 909a | 921a | 927a | 936a | 945a | 20161740 | | |
| 2039 | | 2039 | | 20161009 | | 810a | 821a | 830a | 836a | 848a | 854a | 905a | 922a | 933a | 939a | 951a | 957a | 1006a | 1015a | 20161738 | | |
| 2053 | | 2054 | | 20161011 | | 840a | 851a | 900a | 906a | 918a | 924a | 935a | 952a | 1003a | 1009a | 1021a | 1027a | 1036a | 1045a | 20161745 | | |
| 2065 | | 2069 | | 20161013 | | 910a | 921a | 930a | 936a | 948a | 954a | 1005a | 1022a | 1033a | 1039a | 1051a | 1057a | 1106a | 1116a | 20161744 | | |
| 2231 | | 2022 | | 20161015 | | 940a | 951a | 1001a | 1007a | 1019a | 1025a | 1036a | 1052a | 1103a | 1109a | 1121a | 1127a | 1136a | 1146a | 20161750 | | |
| 2044 | | 2044 | | 20161017 | | 1010a | 1021a | 1031a | 1037a | 1049a | 1055a | 1106a | 1122a | 1133a | 1139a | 1151a | 1157a | 1206p | 1216p | 20161754 | | |
| 2039 | | 2039 | | 20161019 | | 1040a | 1051a | 1101a | 1107a | 1119a | 1125a | 1136a | 1152a | 1203p | 1209p | 1221p | 1227p | 1236p | 1246p | 20161757 | | |
| 2053 | | 2054 | | 20161021 | | 1110a | 1121a | 1131a | 1137a | 1149a | 1155a | 1206p | 1222p | 1233p | 1239p | 1251p | 1257p | 106p | 116p | 20161760 | | |
| 2065 | | 2069 | | 20161023 | | 1140a | 1151a | 1201p | 1207p | 1219p | 1225p | 1236p | 1252p | 103p | 109p | 121p | 127p | 136p | 146p | 20161759 | | |
| 2231 | | 2022 | | 20161025 | | 1210p | 1221p | 1231p | 1237p | 1249p | 1255p | 106p | 122p | 133p | 139p | 151p | 157p | 206p | 216p | 20161768 | | |
| 2129 | | 2044 | | 20161029 | | 1240p | 1251p | 101p | 107p | 119p | 125p | 136p | 152p | 203p | 209p | 221p | 227p | 236p | 246p | 20161767 | | |
| 2140 | | 2039 | | 20161027 | | 110p | 121p | 131p | 137p | 149p | 155p | 207p | 221p | 232p | 238p | 251p | 257p | 306p | 316p | 20161771 | | |
| 2148 | | 2054 | | 20161031 | | 140p | 151p | 201p | 207p | 219p | 225p | 237p | 251p | 302p | 308p | 321p | 327p | 336p | 347p | 20161775 | | |
| 2151 | | 2069 | | 20161034 | | 210p | 221p | 231p | 237p | 249p | 255p | 307p | 320p | 332p | 338p | 351p | 357p | 406p | 417p | 20161774 | | |
| 2169 | | 2022 | | 20161035 | | 240p | 251p | 301p | 307p | 319p | 325p | 337p | 350p | 402p | 408p | 421p | 427p | 436p | 447p | 20161780 | | |
| 2129 | | 2044 | | 20161037 | | 310p | 321p | 331p | 337p | 350p | 356p | 408p | 420p | 432p | 438p | 451p | 457p | 506p | 517p | 20161784 | | |
| 2140 | | 2039 | | 20161039 | | 339p | 351p | 401p | 407p | 420p | 426p | 438p | 450p | 502p | 508p | 521p | 527p | 536p | 547p | 20161786 | | |
| 2148 | | 2054 | | 20161041 | | 409p | 421p | 431p | 437p | 450p | 456p | 508p | 520p | 532p | 538p | 551p | 557p | 606p | 615p | 20161790 | | |
| 2151 | | 2069 | | 20161043 | | 439p | 451p | 501p | 507p | 520p | 526p | 538p | 552p | 604p | 610p | 621p | 627p | 636p | 645p | 20161793 | | |
| 2169 | | 2022 | | 20161045 | | 509p | 521p | 531p | 537p | 550p | 556p | 608p | 622p | 634p | 640p | 651p | 657p | 706p | 715p | 20161795 | | |
| 2129 | | 2044 | | 20161046 | | 539p | 551p | 601p | 607p | 620p | 626p | 638p | 654p | 704p | 710p | 721p | 727p | 736p | 745p | 20161798 | | |
| 2140 | | 2039 | | 20161049 | | 609p | 621p | 631p | 637p | 650p | 656p | 707p | 724p | 734p | 740p | 751p | 757p | 806p | 815p | 20161799 | | |
| 2148 | | 2054 | | 20161050 | | 639p | 651p | 701p | 707p | 718p | 724p | 734p | 755p | 805p | 811p | 822p | 828p | 836p | 845p | 20161796 | | |
| 2151 | | 2069 | | 20161053 | | 710p | 721p | 729p | 735p | 746p | 752p | 802p | 825p | 835p | 841p | 852p | 858p | 906p | 915p | 20161800 | | |
| 2169 | | 2022 | | 20161056 | | 740p | 751p | 759p | 805p | 816p | 822p | 832p | 855p | 905p | 911p | 922p | 928p | 936p | 945p | 20161803 | | |
| 2129 | | 2044 | | 20161060 | | 810p | 821p | 829p | 835p | 846p | 852p | 902p | 925p | 935p | 941p | 952p | 958p | 1006p | 1015p | 20160952 | | |
| 2140 | | 2039 | | 20161065 | | 840p | 851p | 859p | 905p | 916p | 922p | 932p | 955p | 1005p | 1011p | 1022p | 1028p | 1036p | 1045p | 20160953 | | |
| 2148 | | 2054 | | 20161071 | | 910p | 921p | 929p | 935p | 946p | 952p | 1002p | | | | | | | | | *( 1029p WEST )* | |
| 2151 | | 2069 | | 20161081 | | 941p | 951p | 959p | 1005p | 1016p | 1022p | 1032p | | | | | | | | | *( 1059p WEST )* | |
| 2169 | | 2022 | | 20161085 | | 1011p | 1021p | 1029p | | | | | | | | | 1058p | 1106p | 1115p | 20160951 | *( 1120p WEST )* | |
| 2129 | | 2044 | | 20161963 | | 1041p | 1051p | 1059p | | | | | | | | | | | | | *( 1114p WEST )* | |
| 2140 | | 2039 | | 20161966 | | 1111p | 1121p | 1129p | | | | | | | | | | | | | *( 1144p WEST )* | |

Route: Car
Division: WEST
Direction: North

## First Transit West

| Run1 | Run2 | Block | From | Trp intern | Note | 83AV McDO | 83AV McDO | 51AV BASE | 51AV BASE | 83AV &VAN | 83AV &VAN | DSKY TC | DSKY TC | 83AV INDN | 83AV INDN | 43AV LBUC | 43AV LBUC | 75AV LBUC | 75AV LBUC | 107A INDN | 107A INDN | 51AV HADL | 51AV HADL | | | | | 99AV McDO | 99AV McDO |
|---|---|---|---|---|---|---|---|---|---|---|---|---|---|---|---|---|---|---|---|---|---|---|---|---|---|---|---|---|---|
| 2230 | | 2502 | ( 821a WEST ) | 20266754 | | 833a | 833a | | | | | | | | | | | | | | | | | | | | | | |
| 2229 | | 2501 | ( 802a WEST ) | 20266616 | | | | 838a | 838a | | | | | | | | | | | | | | | | | | | | |
| 2094 | | 2503 | ( 902a WEST ) | 20266688 | | 914a | 914a | | | | | | | | | | | | | | | | | | | | | | |
| 2231 | | 2504 | ( 911a WEST ) | 20266658 | | | | | | 919a | 919a | | | | | | | | | | | | | | | | | | |
| 2096 | | 2505 | ( 929a WEST ) | 20266856 | | | | | | | | 943a | 943a | | | | | | | | | | | | | | | | |
| 2098 | | 2507 | ( 939a WEST ) | 20266844 | | | | | | | | | | 952a | 952a | | | | | | | | | | | | | | |
| 2232 | | 2506 | ( 932a WEST ) | 20266751 | | | | | | | | | | | | 952a | 952a | | | | | | | | | | | | |
| 2099 | | 2508 | ( 943a WEST ) | 20266793 | | 955a | 955a | | | | | | | | | | | | | | | | | | | | | | |
| 2100 | | 2509 | ( 952a WEST ) | 20266925 | | | | | | | | | | | | | | 1002a | 1002a | | | | | | | | | | |
| 2102 | | 2510 | ( 956a WEST ) | 20266970 | | | | | | 1004a | 1004a | | | | | | | | | | | | | | | | | | |
| 2103 | | 2512 | ( 1001a WEST ) | 20266880 | | | | | | | | 1015a | 1015a | | | | | | | | | | | | | | | | |
| 2105 | | 2513 | ( 1005a WEST ) | 20266763 | | 1017a | 1017a | | | | | | | | | | | | | | | | | | | | | | |
| 2104 | | 2511 | ( 959a WEST ) | 20266721 | | | | | | | | | | | | | | | | 1017a | 1017a | | | | | | | | |
| 2209 | | 2515 | ( 1009a WEST ) | 20266910 | | | | | | | | | | | | | | | | | | 1020a | 1020a | | | | | | |
| 2106 | | 2514 | ( 1009a WEST ) | 20266673 | | | | | | | | | | | | | | | | | | | | 1024a | 1024a | | | | |
| 2107 | | 2517 | ( 1017a WEST ) | 20266955 | | | | | | | | | | | | | | | | | | | | | | 1031a | 1031a | | |
| 2203 | | 2516 | ( 1010a WEST ) | 20266718 | | | | 1036a | 1036a | | | | | | | | | | | | | | | | | | | | |
| 2108 | | 2518 | ( 1026a WEST ) | 20266940 | | | | | | | | 1040a | 1040a | | | | | | | | | | | | | | | | |
| 2233 | | 2519 | ( 1032a WEST ) | 20266643 | | | | | | | | | | | | 1052a | 1052a | | | | | | | | | | | | |
| 2109 | | 2520 | ( 1039a WEST ) | 20266787 | | | | | | | | | | | | | | | | | | | | 1054a | 1054a | | | | |
| 2192 | | 2521 | ( 1048a WEST ) | 20266652 | | | | | | | | | | | | | | | | | | | | | | 1102a | 1102a | | |
| 2110 | | 2522 | ( 1053a WEST ) | 20266916 | | | | | | | | | | | | | | | | | | 1104a | 1104a | | | | | | |
| 2202 | | 2523 | ( 1056a WEST ) | 20266874 | | | | | | 1104a | 1104a | | | | | | | | | | | | | | | | | | |
| 2196 | | 2524 | ( 1057a WEST ) | 20266709 | | | | | | | | | | | | | | | | | | | | | | | | 1109a | 1109a |
| 2113 | | 2526 | ( 1103a WEST ) | 20266805 | | 1115a | 1115a | | | | | | | | | | | | | | | | | | | | | | |
| 2112 | | 2525 | ( 1101a WEST ) | 20266724 | | | | | | | | 1115a | 1115a | | | | | | | | | | | | | | | | |
| 2197 | | 2528 | ( 1109a WEST ) | 20266757 | | 1121a | 1121a | | | | | | | | | | | | | | | | | | | | | | |
| 2205 | | 2529 | ( 1116a WEST ) | 20266904 | | | | | | | | | | | | | | | | | | | | | | | | | |
| 2114 | | 2527 | ( 1108a WEST ) | 20266868 | | | | | | | | | | | | 1128a | 1128a | | | | | | | | | | | | |
| 2221 | | 2531 | ( 1119a WEST ) | 20266619 | | | | | | | | | | 1132a | 1132a | | | | | | | | | | | | | | |
| 2115 | | 2530 | ( 1117a WEST ) | 20266784 | | | | | | | | | | | | | | | | | | | | 1132a | 1132a | | | | |
| 2117 | | 2533 | ( 1121a WEST ) | 20266760 | | | | | | | | | | | | | | | | | | | | | | | | | |
| 2191 | | 2534 | ( 1123a WEST ) | 20266817 | | | | | | | | | | | | | | | | | | 1134a | 1134a | | | | | | |
| 2116 | | 2532 | ( 1120a WEST ) | 20266895 | | | | | | | | | | | | | | | | | | | | | | 1134a | 1134a | | |
| 2214 | | 2536 | ( 1134a WEST ) | 20266826 | | | | | | | | | | 1147a | 1147a | | | | | | | | | | | | | | |
| 2120 | | 2538 | ( 1143a WEST ) | 20266808 | | | | | | 1151a | 1151a | | | | | | | | | | | | | | | | | | |
| 2119 | | 2535 | ( 1132a WEST ) | 20266913 | | | | | | | | | | | | 1152a | 1152a | | | | | | | | | | | | |
| 2234 | | 2537 | ( 1139a WEST ) | 20266742 | | | | | | | | | | | | | | | | | | | | 1154a | 1154a | | | | |
| 2208 | | 2540 | ( 1148a WEST ) | 20266769 | | | | | | | | | | | | | | | | | | | | | | 1202p | 1202p | | |
| 2122 | | 2542 | ( 1153a WEST ) | 20266952 | | | | | | | | | | | | | | 1203p | 1203p | | | | | | | | | | |
| 2194 | | 2541 | ( 1153a WEST ) | 20266661 | | | | | | | | | | | | | | | | | | 1204p | 1204p | | | | | | |
| 2121 | | 2539 | ( 1147a WEST ) | 20266733 | | | | | | | | | | | | | | | | 1205p | 1205p | | | | | | | | |
| 2210 | | 2543 | ( 1156a WEST ) | 20266865 | | | | | | | | 1210p | 1210p | | | | | | | | | | | | | | | | |
| 2215 | | 2546 | ( 1206p WEST ) | 20266802 | | | | | | | | | | | | | | 1216p | 1216p | | | | | | | | | | |
| 2201 | | 2544 | ( 1200p WEST ) | 20266772 | | | | | | | | | | | | | | | | 1218p | 1218p | | | | | | | | |
| 2124 | | 2549 | ( 1213p WEST ) | 20266931 | | | | | | | | | | | | | | | | | | | | | | | | | |
| 2236 | | 2548 | ( 1209p WEST ) | 20266898 | | | | | | | | | | | | | | | | | | | | 1224p | 1224p | | | | |
| 2200 | | 2547 | ( 1208p WEST ) | 20266727 | | | | | | | | | | | | 1228p | 1228p | | | | | | | | | | | | |
| 2195 | | 2545 | ( 1204p WEST ) | 20266685 | | | | 1230p | 1230p | | | | | | | | | | | | | | | | | | | | |
| 2193 | | 2552 | ( 1223p WEST ) | 20266622 | | | | | | | | | | | | | | | | | | 1234p | 1234p | | | | | | |
| 2125 | | 2550 | ( 1220p WEST ) | 20266928 | | | | | | | | | | | | | | | | | | | | | | 1234p | 1234p | | |
| 2222 | | 2555 | ( 1226p WEST ) | 20266853 | | | | | | 1234p | 1234p | | | | | | | | | | | | | | | | | | |
| 2207 | | 2551 | ( 1221p WEST ) | 20266736 | | | | | | | | | | | | | | | | | | | | | | 1235p | 1235p | | |
| 2127 | | 2554 | ( 1226p WEST ) | 20266943 | | | | | | | | | | | | | | 1236p | 1236p | | | | | | | | | | |
| 2206 | | 2553 | ( 1226p WEST ) | 20266628 | | | | | | | | 1240p | 1240p | | | | | | | | | | | | | | | | |
| 2129 | | 2557 | ( 1232p WEST ) | 20266625 | | | | | | 1240p | 1240p | | | | | | | | | | | | | | | | | | |
| 2130 | | 2558 | ( 1233p WEST ) | 20266694 | | | | | | | | | | | | | | | | | | | | | | | | | |
| 2218 | | 2559 | ( 1234p WEST ) | 20266811 | | | | | | | | | | 1247p | 1247p | | | | | | | | | | | | | | |
| 2204 | | 2560 | ( 1235p WEST ) | 20266823 | | | | | | | | | | 1248p | 1248p | | | | | | | | | | | | | | |
| 2211 | | 2556 | ( 1230p WEST ) | 20266634 | | | | | | | | | | | | | | | | 1248p | 1248p | | | | | | | | |
| 2132 | | 2561 | ( 1243p WEST ) | 20266976 | | | | | | 1251p | 1251p | | | | | | | | | | | | | | | | | | |

Route: Car
Division: WEST
Direction: North

## First Transit West

| 75AV BUCK | 75AV BUCK | 51st VanB | 51st VanB | 93AV THOM | 93AV THOM | 44ST INDN | 44ST INDN | 44ST THOM | 44ST THOM | 67th VanB | 67th VanB | 59AV INDN | 59AV INDN | To |
|---|---|---|---|---|---|---|---|---|---|---|---|---|---|---|
| | | | | | | | | | | | | | | ( 845a WEST ) |
| | | | | | | | | | | | | | | ( 914a WEST ) |
| | | | | | | | | | | | | | | ( 926a WEST ) |
| | | | | | | | | | | | | | | ( 926a WEST ) |
| | | | | | | | | | | | | | | ( 957a WEST ) |
| | | | | | | | | | | | | | | ( 1005a WEST ) |
| | | | | | | | | | | | | | | ( 1013a WEST ) |
| | | | | | | | | | | | | | | ( 1007a WEST ) |
| | | | | | | | | | | | | | | ( 1012a WEST ) |
| | | | | | | | | | | | | | | ( 1011a WEST ) |
| | | | | | | | | | | | | | | ( 1029a WEST ) |
| | | | | | | | | | | | | | | ( 1029a WEST ) |
| | | | | | | | | | | | | | | ( 1034a WEST ) |
| | | | | | | | | | | | | | | ( 1031a WEST ) |
| | | | | | | | | | | | | | | ( 1039a WEST ) |
| | | | | | | | | | | | | | | ( 1047a WEST ) |
| | | | | | | | | | | | | | | ( 1102a WEST ) |
| | | | | | | | | | | | | | | ( 1054a WEST ) |
| | | | | | | | | | | | | | | ( 1113a WEST ) |
| | | | | | | | | | | | | | | ( 1109a WEST ) |
| | | | | | | | | | | | | | | ( 1118a WEST ) |
| | | | | | | | | | | | | | | ( 1115a WEST ) |
| | | | | | | | | | | | | | | ( 1111a WEST ) |
| | | | | | | | | | | | | | | ( 1120a WEST ) |
| | | | | | | | | | | | | | | ( 1127a WEST ) |
| | | | | | | | | | | | | | | ( 1129a WEST ) |
| | | | | | | | | | | | | | | ( 1133a WEST ) |
| 1126a | 1126a | | | | | | | | | | | | | ( 1136a WEST ) |
| | | | | | | | | | | | | | | ( 1149a WEST ) |
| | | | | | | | | | | | | | | ( 1145a WEST ) |
| | | | | | | | | | | | | | | ( 1147a WEST ) |
| | | 1133a | 1133a | | | | | | | | | | | ( 1147a WEST ) |
| | | | | | | | | | | | | | | ( 1145a WEST ) |
| | | | | | | | | | | | | | | ( 1150a WEST ) |
| | | | | | | | | | | | | | | ( 1200p WEST ) |
| | | | | | | | | | | | | | | ( 1158a WEST ) |
| | | | | | | | | | | | | | | ( 1213p WEST ) |
| | | | | | | | | | | | | | | ( 1209p WEST ) |
| | | | | | | | | | | | | | | ( 1218p WEST ) |
| | | | | | | | | | | | | | | ( 1213p WEST ) |
| | | | | | | | | | | | | | | ( 1215p WEST ) |
| | | | | | | | | | | | | | | ( 1222p WEST ) |
| | | | | | | | | | | | | | | ( 1224p WEST ) |
| | | | | | | | | | | | | | | ( 1226p WEST ) |
| | | | | | | | | | | | | | | ( 1235p WEST ) |
| 1223p | 1223p | | | | | | | | | | | | | ( 1233p WEST ) |
| | | | | | | | | | | | | | | ( 1239p WEST ) |
| | | | | | | | | | | | | | | ( 1249p WEST ) |
| | | | | | | | | | | | | | | ( 1256p WEST ) |
| | | | | | | | | | | | | | | ( 1245p WEST ) |
| | | | | | | | | | | | | | | ( 1250p WEST ) |
| | | | | | | | | | | | | | | ( 1241p WEST ) |
| | | | | | | | | | | | | | | ( 1251p WEST ) |
| | | | | | | | | | | | | | | ( 1246p WEST ) |
| | | | | | | | | | | | | | | ( 1254p WEST ) |
| | | | | | | | | | | | | | | ( 1247p WEST ) |
| | | 1245p | 1245p | | | | | | | | | | | ( 1259p WEST ) |
| | | | | | | | | | | | | | | ( 100p WEST ) |
| | | | | | | | | | | | | | | ( 101p WEST ) |
| | | | | | | | | | | | | | | ( 105p WEST ) |
| | | | | | | | | | | | | | | ( 1258p WEST ) |

Route: Car
Division: WEST
Direction: North

## First Transit West

| Run1 | Run2 | Block | From | Trp intern | Note | 83AV McDO | 83AV McDO | 51AV BASE | 51AV BASE | 83AV &VAN | 83AV &VAN | DSKY TC | DSKY TC | 83AV INDN | 83AV INDN | 43AV LBUC | 43AV LBUC | 75AV LBUC | 75AV LBUC | 107A INDN | 107A INDN | 51AV HADL | 51AV HADL | | | | | 99AV McDO | 99AV McDO |
|---|---|---|---|---|---|---|---|---|---|---|---|---|---|---|---|---|---|---|---|---|---|---|---|---|---|---|---|---|---|
| 2213 | | 2562 | ( 1251p WEST ) | 20266799 | | | | | | | | | | | | | | | | | | | | | | | | | |
| 2136 | | 2564 | ( 1256p WEST ) | 20266922 | | | | | | 104p | 104p | | | | | | | | | | | | | | | | | | |
| 2134 | | 2563 | ( 1251p WEST ) | 20266949 | | | | | | | | | | | | | | 106p | 106p | | | | | | | | | | |
| 2140 | | 2567 | ( 102p WEST ) | 20266637 | | | | | | 110p | 110p | | | | | | | | | | | | | | | | | | |
| 2141 | | 2569 | ( 113p WEST ) | 20266964 | | | | | | 121p | 121p | | | | | | | | | | | | | | | | | | |
| 2139 | | 2568 | ( 102p WEST ) | 20266862 | | | | | | | | | | | | 122p | 122p | | | | | | | | | | | | |
| 2143 | | 2571 | ( 122p WEST ) | 20266958 | | | | | | | | | | | | | | | | | | | | | | | | | |
| 2142 | | 2570 | ( 118p WEST ) | 20266778 | | | | | | | | | | | | | | | | | | | | | | | | | |
| 2135 | | 2565 | ( 1257p WEST ) | 20266646 | | | | | | | | | | | | | | | | | | | | | | | | | |
| 2138 | | 2566 | ( 101p WEST ) | 20266841 | | | | | | | | | | | | | | | | | | | | | | | | | |
| 2148 | | 2574 | ( 132p WEST ) | 20266835 | | | | | | 140p | 140p | | | | | | | | | | | | | | | | | | |
| 2144 | | 2572 | ( 130p WEST ) | 20266937 | | | | | | | | | | | | | | 145p | 145p | | | | | | | | | | |
| 2151 | | 2578 | ( 138p WEST ) | 20266847 | | | | | | 146p | 146p | | | | | | | | | | | | | | | | | | |
| 2199 | | 2576 | ( 135p WEST ) | 20266859 | | | | | | | | | | 148p | 148p | | | | | | | | | | | | | | |
| 2147 | | 2575 | ( 134p WEST ) | 20266934 | | | | | | | | | | | | | | | | | | 148p | 148p | | | | | | |
| 2150 | | 2579 | ( 138p WEST ) | 20266889 | | | | | | | | | | | | | | | | | | | | | | | | | |
| 2145 | | 2573 | ( 132p WEST ) | 20266667 | | | | | | | | | | | | 152p | 152p | | | | | | | | | | | | |
| 2219 | | 2580 | ( 141p WEST ) | 20266670 | | 153p | 153p | | | | | | | | | | | | | | | | | | | | | | |
| 2153 | | 2582 | ( 145p WEST ) | 20266679 | | | | | | | | | | | | | | | | 203p | 203p | | | | | | | | |
| 2158 | | 2584 | ( 156p WEST ) | 20266967 | | | | | | 204p | 204p | | | | | | | | | | | | | | | | | | |
| 2154 | | 2581 | ( 144p WEST ) | 20266790 | | | | | | | | | | | | | | | | | | | | | | | | | |
| 2155 | | 2583 | ( 151p WEST ) | 20266892 | | | | | | | | | | | | | | 206p | 206p | | | | | | | | | | |
| 2223 | | 2585 | ( 157p WEST ) | 20266781 | | | | | | | | | | | | | | | | | | | | | | | | | |
| 2157 | | 2586 | ( 157p WEST ) | 20266829 | | | | | | | | 211p | 211p | | | | | | | | | | | | | | | | |
| 2149 | | 2577 | ( 135p WEST ) | 20266877 | | | | | | | | | | | | | | | | | | | | | | | | | |
| 2162 | | 2587 | ( 208p WEST ) | 20266919 | | | | | | | | | | | | | | | | | | | | | | | | | |
| 2161 | | 2588 | ( 209p WEST ) | 20266820 | | 221p | 221p | | | | | | | | | | | | | | | | | | | | | | |
| 2164 | | 2589 | ( 214p WEST ) | 20266961 | | | | | | | | | | 227p | 227p | | | | | | | | | | | | | | |
| 2165 | | 2590 | ( 221p WEST ) | 20266814 | | | | | | | | | | | | | | | | | | 235p | 235p | | | | | | |
| 2166 | | 2591 | ( 226p WEST ) | 20266946 | | | | | | | | | | | | | | | | | | | | | | | | | |
| 2169 | | 2595 | ( 232p WEST ) | 20266631 | | | | | | 240p | 240p | | | | | | | | | | | | | | | | | | |
| 2167 | | 2593 | ( 229p WEST ) | 20266832 | | 241p | 241p | | | | | | | | | | | | | | | | | | | | | | |
| 2227 | | 2592 | ( 229p WEST ) | 20266655 | | | | | | | | 243p | 243p | | | | | | | | | | | | | | | | |
| 2168 | | 2594 | ( 230p WEST ) | 20266640 | | | | | | | | | | | | | | | | | | | | | | | | | |
| 2172 | | 2597 | ( 243p WEST ) | 20266973 | | | | | | 251p | 251p | | | | | | | | | | | | | | | | | | |
| 2171 | | 2596 | ( 243p WEST ) | 20266649 | | | | | | | | 257p | 257p | | | | | | | | | | | | | | | | |
| 2174 | | 2599 | ( 255p WEST ) | 20266886 | | | | | | | | | | | | | | | | | | | | | | | | | |
| 2216 | | 2598 | ( 249p WEST ) | 20266796 | | | | | | | | | | | | | | | | | | | | | | | | | |
| 2177 | | 2601 | ( 304p WEST ) | 20266712 | | | | | | | | 318p | 318p | | | | | | | | | | | | | | | | |
| 2178 | | 2602 | ( 310p WEST ) | 20266703 | | | | | | | | | | | | 330p | 330p | | | | | | | | | | | | |
| 2175 | | 2600 | ( 300p WEST ) | 20266706 | | | | 336p | 336p | | | | | | | | | | | | | | | | | | | | |
| 2179 | | 2603 | ( 322p WEST ) | 20266676 | | | | | | | | | | | | | | | | | | 336p | 336p | | | | | | |
| 2228 | | 2604 | ( 324p WEST ) | 20266838 | | | | | | | | | | 337p | 337p | | | | | | | | | | | | | | |
| 2180 | | 2605 | ( 329p WEST ) | 20266730 | | 341p | 341p | | | | | | | | | | | | | | | | | | | | | | |
| 2181 | | 2606 | ( 331p WEST ) | 20266664 | | | | | | | | | | | | | | | | | | 345p | 345p | | | | | | |
| 2182 | | 2607 | ( 340p WEST ) | 20266715 | | | | | | | | | | | | 400p | 400p | | | | | | | | | | | | |
| 2184 | | 2608 | ( 349p WEST ) | 20266682 | | 401p | 401p | | | | | | | | | | | | | | | | | | | | | | |
| 2186 | | 2610 | ( 409p WEST ) | 20266700 | | 421p | 421p | | | | | | | | | | | | | | | | | | | | | | |
| 2185 | | 2609 | ( 356p WEST ) | 20266748 | | | | 432p | 432p | | | | | | | | | | | | | | | | | | | | |
| 2188 | | 2612 | ( 443p WEST ) | 20266871 | | | | | | 451p | 451p | | | | | | | | | | | | | | | | | | |
| 2187 | | 2611 | ( 439p WEST ) | 20266766 | | | | | | | | | | | | | | | | 457p | 457p | | | | | | | | |
| 2189 | | 2613 | ( 449p WEST ) | 20266691 | | 501p | 501p | | | | | | | | | | | | | | | | | | | | | | |
| 2190 | | 2614 | ( 545p WEST ) | 20266850 | | | | | | 553p | 553p | | | | | | | | | | | | | | | | | | |
| 2237 | | 2615 | ( 811p WEST ) | 20266907 | | | | | | | | | | | | | | | | | | 822p | 822p | | | | | | |
| 2239 | | 2616 | ( 824p WEST ) | 20266739 | | | | | | 832p | 832p | | | | | | | | | | | | | | | | | | |
| 2236 | | 2618 | ( 826p WEST ) | 20266901 | | | | | | | | | | | | | | | | | | | | | | | | 838p | 838p |
| 2240 | | 2619 | ( 830p WEST ) | 20266883 | | | | | | | | | | | | 850p | 850p | | | | | | | | | | | | |
| 2238 | | 2617 | ( 825p WEST ) | 20266697 | | | | 851p | 851p | | | | | | | | | | | | | | | | | | | | |
| 2234 | | 2620 | ( 901p WEST ) | 20266745 | | | | | | | | | | | | | | | | | | | | | | | | 913p | 913p |
| 2235 | | 2621 | ( 901p WEST ) | 20266775 | | | | 927p | 927p | | | | | | | | | | | | | | | | | | | | |

Route: Car
Division: WEST
Direction: North

## First Transit West

| 75AV BUCK | 75AV BUCK | 51st VanB | 51st VanB | 93AV THOM | 93AV THOM | 44ST INDN | 44ST INDN | 44ST THOM | 44ST THOM | 67th VanB | 67th VanB | 59AV INDN | 59AV INDN | To |
|---|---|---|---|---|---|---|---|---|---|---|---|---|---|---|
| | | | | 104p | 104p | | | | | | | | | ( 121p WEST ) |
| | | | | | | | | | | | | | | ( 111p WEST ) |
| | | | | | | | | | | | | | | ( 121p WEST ) |
| | | | | | | | | | | | | | | ( 117p WEST ) |
| | | | | | | | | | | | | | | ( 128p WEST ) |
| | | | | | | | | | | | | | | ( 143p WEST ) |
| 132p | 132p | | | | | | | | | | | | | ( 142p WEST ) |
| | | 133p | 133p | | | | | | | | | | | ( 148p WEST ) |
| | | | | | | 133p | 133p | | | | | | | ( 210p WEST ) |
| | | | | | | | | 136p | 136p | | | | | ( 211p WEST ) |
| | | | | | | | | | | | | | | ( 147p WEST ) |
| | | | | | | | | | | | | | | ( 200p WEST ) |
| | | | | | | | | | | | | | | ( 153p WEST ) |
| | | | | | | | | | | | | | | ( 201p WEST ) |
| | | | | | | | | | | | | | | ( 203p WEST ) |
| | | | | | | | | | | 148p | 148p | | | ( 200p WEST ) |
| | | | | | | | | | | | | | | ( 213p WEST ) |
| | | | | | | | | | | | | | | ( 205p WEST ) |
| | | | | | | | | | | | | | | ( 220p WEST ) |
| | | | | | | | | | | | | | | ( 211p WEST ) |
| | | | | | | | | | | | | 205p | 205p | ( 226p WEST ) |
| | | | | | | | | | | | | | | ( 221p WEST ) |
| | | | | 210p | 210p | | | | | | | | | ( 227p WEST ) |
| | | | | | | | | | | | | | | ( 225p WEST ) |
| | | | | | | 211p | 211p | | | | | | | ( 248p WEST ) |
| | | | | | | | | | | 218p | 218p | | | ( 230p WEST ) |
| | | | | | | | | | | | | | | ( 233p WEST ) |
| | | | | | | | | | | | | | | ( 240p WEST ) |
| | | | | | | | | | | | | | | ( 250p WEST ) |
| 236p | 236p | | | | | | | | | | | | | ( 246p WEST ) |
| | | | | | | | | | | | | | | ( 247p WEST ) |
| | | | | | | | | | | | | | | ( 253p WEST ) |
| | | | | | | | | | | | | | | ( 257p WEST ) |
| | | 245p | 245p | | | | | | | | | | | ( 300p WEST ) |
| | | | | | | | | | | | | | | ( 258p WEST ) |
| | | | | | | | | | | | | | | ( 311p WEST ) |
| 305p | 305p | | | | | | | | | | | | | ( 315p WEST ) |
| | | | | | | | | | | | | 310p | 310p | ( 331p WEST ) |
| | | | | | | | | | | | | | | ( 332p WEST ) |
| | | | | | | | | | | | | | | ( 351p WEST ) |
| | | | | | | | | | | | | | | ( 412p WEST ) |
| | | | | | | | | | | | | | | ( 351p WEST ) |
| | | | | | | | | | | | | | | ( 350p WEST ) |
| | | | | | | | | | | | | | | ( 353p WEST ) |
| | | | | | | | | | | | | | | ( 400p WEST ) |
| | | | | | | | | | | | | | | ( 421p WEST ) |
| | | | | | | | | | | | | | | ( 413p WEST ) |
| | | | | | | | | | | | | | | ( 433p WEST ) |
| | | | | | | | | | | | | | | ( 508p WEST ) |
| | | | | | | | | | | | | | | ( 458p WEST ) |
| | | | | | | | | | | | | | | ( 514p WEST ) |
| | | | | | | | | | | | | | | ( 513p WEST ) |
| | | | | | | | | | | | | | | ( 600p WEST ) |
| | | | | | | | | | | | | | | ( 833p WEST ) |
| | | | | | | | | | | | | | | ( 839p WEST ) |
| | | | | | | | | | | | | | | ( 849p WEST ) |
| | | | | | | | | | | | | | | ( 911p WEST ) |
| | | | | | | | | | | | | | | ( 917p WEST ) |
| | | | | | | | | | | | | | | ( 924p WEST ) |
| | | | | | | | | | | | | | | ( 953p WEST ) |

Route: MARY MARY Circulator
Division: WEST
Direction: Clockwise - Counterclockwise

## First Transit West

| Run1 | Run2 | Block | From | Trp intern | Note | DSKY TC | 59AV THOM | 67AV CAMP | 51AV INDN | 55AV ENCA | 67AV FIMR | 75AV ENCN | 83AV OSBR | DSKY TC |
|---|---|---|---|---|---|---|---|---|---|---|---|---|---|---|
| 2072 | | 2080 | ( 516a WEST ) | | | | | | | | | | | |
| 2222 | | 2116 | ( 616a WEST ) | | | | | | | | | | | |
| 2059 | | 2060 | ( 446a WEST ) | 20162019 | | 500a | 511a | 522a | 533a | 545a | 554a | 608a | 625a | 643a |
| 2072 | | 2080 | | | | | | | | | | | | |
| 2212 | | 2102 | ( 546a WEST ) | 20162021 | | 600a | 611a | 622a | 633a | 645a | 654a | 708a | 725a | 743a |
| 2222 | | 2116 | | | | | | | | | | | | |
| 2059 | | 2060 | | 20162023 | | 700a | 711a | 722a | 733a | 745a | 754a | 808a | 825a | 843a |
| 2072 | | 2080 | | | | | | | | | | | | |
| 2212 | | 2102 | | 20162024 | | 800a | 811a | 822a | 833a | 845a | 854a | 908a | 925a | 943a |
| 2103 | | 2116 | | | | | | | | | | | | |
| 2059 | | 2060 | | 20162025 | | 900a | 911a | 922a | 933a | 945a | 954a | 1008a | 1025a | 1043a |
| 2112 | | 2080 | | | | | | | | | | | | |
| 2096 | | 2102 | | 20162022 | | 1000a | 1011a | 1022a | 1033a | 1045a | 1054a | 1108a | 1125a | 1143a |
| 2103 | | 2116 | | | | | | | | | | | | |
| 2059 | | 2060 | | 20162026 | | 1100a | 1111a | 1122a | 1133a | 1145a | 1154a | 1208p | 1225p | 1243p |
| 2112 | | 2080 | | | | | | | | | | | | |
| 2096 | | 2102 | | 20162027 | | 1200p | 1211p | 1222p | 1233p | 1245p | 1254p | 108p | 125p | 143p |
| 2103 | | 2116 | | | | | | | | | | | | |
| 2059 | | 2060 | | 20162028 | | 100p | 111p | 122p | 133p | 145p | 154p | 208p | 225p | 243p |
| 2112 | | 2080 | | | | | | | | | | | | |
| 2096 | | 2102 | | 20162029 | | 200p | 211p | 222p | 233p | 245p | 254p | 308p | 325p | 343p |
| 2103 | | 2116 | | | | | | | | | | | | |
| 2227 | | 2060 | | 20162031 | | 300p | 311p | 322p | 333p | 345p | 354p | 408p | 425p | 443p |
| 2112 | | 2080 | | | | | | | | | | | | |
| 2096 | | 2102 | | 20162032 | | 400p | 411p | 422p | 433p | 445p | 454p | 508p | 525p | 543p |
| 2103 | | 2116 | | | | | | | | | | | | |
| 2227 | | 2060 | | 20162033 | | 500p | 511p | 522p | 533p | 545p | 554p | 608p | 625p | 643p |
| 2096 | | 2102 | | 20162030 | | 600p | 611p | 622p | 633p | 645p | 654p | 708p | 725p | 743p |

| DSKY TC | 83AV OSBR | 75AV ENCN | 67AV FIMR | 55AV ENCA | 51AV INDN | 67AV CAMP | 59AV THOM | DSKY TC | Trp intern | Note | To |
|---|---|---|---|---|---|---|---|---|---|---|---|
| 530a | 546a | 602a | 614a | 624a | 637a | 648a | 659a | 715a | 20162006 | | |
| 630a | 646a | 702a | 714a | 724a | 737a | 748a | 759a | 815a | 20162007 | | |
| 730a | 746a | 802a | 814a | 824a | 837a | 848a | 859a | 915a | 20162009 | | |
| 830a | 846a | 902a | 914a | 924a | 937a | 948a | 959a | 1015a | 20162010 | | |
| 930a | 946a | 1002a | 1014a | 1024a | 1037a | 1048a | 1059a | 1115a | 20162011 | | |
| 1030a | 1046a | 1102a | 1114a | 1124a | 1137a | 1148a | 1159a | 1215p | 20162008 | | |
| 1130a | 1146a | 1202p | 1214p | 1224p | 1237p | 1248p | 1259p | 115p | 20162012 | | |
| 1230p | 1246p | 102p | 114p | 124p | 137p | 148p | 159p | 215p | 20162013 | | |
| 130p | 146p | 202p | 214p | 224p | 237p | 248p | 259p | 315p | 20162014 | | |
| 230p | 246p | 302p | 314p | 324p | 337p | 348p | 359p | 415p | 20162015 | | |
| 330p | 346p | 402p | 414p | 424p | 437p | 448p | 459p | 515p | 20162018 | | |
| 430p | 446p | 502p | 514p | 524p | 537p | 548p | 559p | 615p | 20162020 | | |
| 530p | 546p | 602p | 614p | 624p | 637p | 648p | 659p | 715p | 20162016 | | ( 729p WEST ) |
| 630p | 646p | 702p | 714p | 724p | 737p | 748p | 759p | 815p | 20162017 | | ( 829p WEST ) |
| | | | | | | | | | | | ( 657p WEST ) |
| | | | | | | | | | | | ( 757p WEST ) |

Route: 3 Van Buren St
Division: WEST
Direction: East

## First Transit West

| Run1 | Run2 | Block | From | Trp intern | Note | 4ST LCAN | AVON CCTR | 99AV &VAN | 83AV &VAN | 67th VanB | 51st VanB | 35TH VANB | 19AV VANB | CENT VANB | 24ST VANB | 44ST VANB | GALV &VAN | PHX ZOO | To |
|---|---|---|---|---|---|---|---|---|---|---|---|---|---|---|---|---|---|---|---|
| 2005 | | 2005 | ( 420a WEST ) | 20164295 | | | | | 425a | 430a | 439a | 448a | 456a | 505a | 516a | 525a | 532a | | |
| 2029 | | 2029 | ( 450a WEST ) | 20164294 | | | | | 455a | 500a | 509a | 518a | 526a | 535a | 546a | 555a | 602a | | |
| 2051 | | 2051 | ( 520a WEST ) | 20164293 | | | | | 525a | 530a | 539a | 548a | 556a | 605a | 616a | 625a | 632a | 636a | |
| 2038 | | 2038 | ( 503a WEST ) | 20163918 | | 528a | 542a | 548a | 555a | 600a | 609a | 618a | 626a | 635a | 646a | 655a | 702a | 706a | |
| 2007 | | 2007 | | 20163932 | | | | | 625a | 630a | 639a | 648a | 656a | 705a | 716a | 725a | 732a | 736a | |
| 2017 | | 2017 | | 20163919 | | 628a | 642a | 648a | 655a | 700a | 709a | 718a | 726a | 735a | 746a | 755a | 802a | 806a | |
| 2005 | | 2005 | | 20163937 | | | | | 725a | 730a | 739a | 748a | 756a | 805a | 816a | 825a | 832a | 836a | |
| 2033 | | 2033 | | 20163920 | | 728a | 742a | 748a | 755a | 800a | 809a | 818a | 826a | 835a | 846a | 855a | 902a | 906a | |
| 2051 | | 2051 | | 20163930 | | | | | 825a | 830a | 839a | 848a | 856a | 905a | 916a | 925a | 932a | 936a | |
| 2029 | | 2029 | | 20163921 | | 828a | 842a | 848a | 855a | 900a | 909a | 918a | 926a | 935a | 946a | 955a | 1002a | 1006a | |
| 2007 | | 2007 | | 20163938 | | | | | 925a | 930a | 939a | 948a | 956a | 1005a | 1016a | 1025a | 1032a | 1036a | |
| 2038 | | 2038 | | 20163922 | | 928a | 942a | 948a | 955a | 1000a | 1009a | 1018a | 1026a | 1035a | 1046a | 1055a | 1102a | 1106a | |
| 2070 | | 2005 | | 20163939 | | | | | 1025a | 1030a | 1039a | 1048a | 1056a | 1105a | 1116a | 1125a | 1132a | 1136a | |
| 2017 | | 2017 | | 20163923 | | 1028a | 1042a | 1048a | 1055a | 1100a | 1109a | 1118a | 1126a | 1135a | 1146a | 1155a | 1202p | 1206p | |
| 2051 | | 2051 | | 20163936 | | | | | 1125a | 1130a | 1139a | 1148a | 1156a | 1205p | 1216p | 1225p | 1232p | 1236p | |
| 2033 | | 2033 | | 20163924 | | 1128a | 1142a | 1148a | 1155a | 1200p | 1209p | 1218p | 1226p | 1235p | 1246p | 1255p | 102p | 106p | |
| 2083 | | 2007 | | 20163940 | | | | | 1225p | 1230p | 1239p | 1248p | 1256p | 105p | 116p | 125p | 132p | 136p | |
| 2029 | 2088 | 2029 | | 20163925 | | 1228p | 1242p | 1248p | 1255p | 100p | 109p | 118p | 126p | 135p | 146p | 155p | 202p | 206p | |
| 2070 | | 2005 | | 20163943 | | | | | 125p | 130p | 139p | 148p | 156p | 205p | 216p | 225p | 232p | 236p | |
| 2038 | 2105 | 2038 | | 20163927 | | 128p | 142p | 148p | 155p | 200p | 209p | 218p | 226p | 235p | 246p | 255p | 302p | 306p | |
| 2113 | | 2051 | | 20163944 | | | | | 225p | 230p | 239p | 248p | 256p | 305p | 316p | 325p | 332p | 336p | |
| 2099 | | 2017 | | 20163928 | | 228p | 242p | 248p | 255p | 300p | 309p | 318p | 326p | 335p | 346p | 355p | 402p | 406p | |
| 2083 | | 2007 | | 20163945 | | | | | 325p | 330p | 339p | 348p | 356p | 405p | 416p | 425p | 432p | 436p | |
| 2122 | | 2033 | | 20163929 | | 328p | 342p | 348p | 355p | 400p | 409p | 418p | 426p | 435p | 446p | 455p | 502p | 506p | |
| 2136 | | 2005 | | 20163941 | | | | | 425p | 430p | 439p | 448p | 456p | 505p | 516p | 525p | 532p | 536p | |
| 2088 | | 2029 | | 20163926 | | 428p | 442p | 448p | 455p | 500p | 509p | 518p | 526p | 535p | 546p | 555p | 602p | 606p | |
| 2113 | | 2051 | | 20163942 | | | | | 525p | 530p | 539p | 548p | 556p | 605p | 616p | 625p | 632p | 636p | |
| 2105 | | 2038 | | 20163931 | | 528p | 542p | 548p | 555p | 600p | 609p | 618p | 626p | 635p | 646p | 655p | 702p | 706p | |
| 2142 | | 2007 | | 20163946 | | | | | 625p | 630p | 639p | 648p | 656p | 705p | 716p | 725p | 732p | 736p | |
| 2099 | | 2017 | | 20163933 | | 628p | 642p | 648p | 655p | 700p | 709p | 718p | 726p | 735p | 746p | 755p | 802p | | |
| 2136 | | 2005 | | 20163947 | | | | | 725p | 730p | 739p | 748p | 756p | 805p | 816p | 825p | 832p | | |
| 2122 | | 2033 | | 20163934 | | 728p | 742p | 748p | 755p | 800p | 809p | 818p | 826p | 835p | 846p | 855p | 902p | | |
| 2113 | | 2051 | | 20163935 | | | | | 825p | 830p | 839p | 848p | 856p | 905p | 916p | 925p | 932p | | |
| 2105 | | 2038 | | 20163968 | | | | | 855p | 900p | 909p | 918p | 926p | 935p | 946p | 955p | 1002p | | |
| 2142 | | 2007 | | 20163971 | | | | | 925p | 930p | 939p | 948p | 956p | 1005p | 1016p | 1025p | 1032p | | |
| 2099 | | 2017 | | 20163970 | | | | | 955p | 1000p | 1009p | 1018p | 1026p | 1035p | 1046p | 1055p | 1102p | | ( 1137p WEST ) |
| 2136 | | 2005 | | 20164233 | | | | | 1025p | 1030p | 1039p | 1048p | 1056p | 1105p | 1116p | 1125p | 1132p | | ( 1207x WEST ) |
| 2122 | | 2033 | | 20164232 | | | | | 1055p | 1100p | 1109p | 1118p | 1126p | 1135p | 1146p | 1155p | 1202x | | ( 1237x WEST ) |

Route: 3 Van Buren St
Division: WEST
Direction: West

## First Transit West

| Run1 | Run2 | Block | From | Trp intern | Note | PHX ZOO | GALV &VAN | 44ST VANB | 24ST VANB | 2AVE VANB | 19AV VANB | 35TH VANB | 51st VanB | 67th VanB | 83AV &VAN | 99AV &VAN | AVON CCTR | 4ST LCAN | To |
|---|---|---|---|---|---|---|---|---|---|---|---|---|---|---|---|---|---|---|---|
| 2017 | | 2017 | ( 440a WEST ) | 20164335 | | | | | | 500a | 508a | 517a | 526a | 533a | 541a | 548a | 555a | 606a | |
| 2007 | | 2007 | ( 429a WEST ) | 20164296 | | | 504a | 510a | 518a | 530a | 538a | 547a | 556a | 603a | 611a | | | | |
| 2033 | | 2033 | ( 459a WEST ) | 20163963 | | | 534a | 540a | 548a | 600a | 608a | 617a | 626a | 633a | 641a | 648a | 655a | 706a | |
| 2005 | | 2005 | | 20163906 | | | 604a | 610a | 618a | 630a | 638a | 647a | 656a | 703a | 711a | | | | |
| 2029 | | 2029 | | 20163948 | | 631a | 634a | 640a | 648a | 700a | 708a | 717a | 726a | 733a | 741a | 748a | 755a | 806a | |
| 2051 | | 2051 | | 20163907 | | 701a | 704a | 710a | 718a | 730a | 738a | 747a | 756a | 803a | 811a | | | | |
| 2038 | | 2038 | | 20163949 | | 731a | 734a | 740a | 748a | 800a | 808a | 817a | 826a | 833a | 841a | 848a | 855a | 906a | |
| 2007 | | 2007 | | 20163904 | | 801a | 804a | 810a | 818a | 830a | 838a | 847a | 856a | 903a | 911a | | | | |
| 2017 | | 2017 | | 20163950 | | 831a | 834a | 840a | 848a | 900a | 908a | 917a | 926a | 933a | 941a | 948a | 955a | 1006a | |
| 2005 | | 2005 | | 20163905 | | 901a | 904a | 910a | 918a | 930a | 938a | 947a | 956a | 1003a | 1011a | | | | |
| 2033 | | 2033 | | 20163951 | | 931a | 934a | 940a | 948a | 1000a | 1008a | 1017a | 1026a | 1033a | 1041a | 1048a | 1055a | 1106a | |
| 2051 | | 2051 | | 20163908 | | 1001a | 1004a | 1010a | 1018a | 1030a | 1038a | 1047a | 1056a | 1103a | 1111a | | | | |
| 2029 | | 2029 | | 20163952 | | 1031a | 1034a | 1040a | 1048a | 1100a | 1108a | 1117a | 1126a | 1133a | 1141a | 1148a | 1155a | 1206p | |
| 2007 | | 2007 | | 20163909 | | 1101a | 1104a | 1110a | 1118a | 1130a | 1138a | 1147a | 1156a | 1203p | 1211p | | | | |
| 2038 | | 2038 | | 20163953 | | 1131a | 1134a | 1140a | 1148a | 1200p | 1208p | 1217p | 1226p | 1233p | 1241p | 1248p | 1255p | 106p | |
| 2070 | | 2005 | | 20163910 | | 1201p | 1204p | 1210p | 1218p | 1230p | 1238p | 1247p | 1256p | 103p | 111p | | | | |
| 2017 | 2099 | 2017 | | 20163954 | | 1231p | 1234p | 1240p | 1248p | 100p | 108p | 117p | 126p | 133p | 141p | 148p | 155p | 206p | |
| 2051 | | 2051 | | 20163911 | | 101p | 104p | 110p | 118p | 130p | 138p | 147p | 156p | 203p | 211p | | | | |
| 2033 | 2122 | 2033 | | 20163955 | | 131p | 134p | 140p | 148p | 200p | 208p | 217p | 226p | 233p | 241p | 248p | 255p | 306p | |
| 2083 | | 2007 | | 20163912 | | 201p | 204p | 210p | 218p | 230p | 238p | 247p | 256p | 303p | 311p | | | | |
| 2088 | | 2029 | | 20163956 | | 231p | 234p | 240p | 248p | 300p | 308p | 317p | 326p | 333p | 341p | 348p | 355p | 406p | |
| 2070 | | 2005 | | 20163913 | | 301p | 304p | 310p | 318p | 330p | 338p | 347p | 356p | 403p | 411p | | | | |
| 2105 | | 2038 | | 20163957 | | 331p | 334p | 340p | 348p | 400p | 408p | 417p | 426p | 433p | 441p | 448p | 455p | 506p | |
| 2113 | | 2051 | | 20163914 | | 401p | 404p | 410p | 418p | 430p | 438p | 447p | 456p | 503p | 511p | | | | |
| 2099 | | 2017 | | 20163958 | | 431p | 434p | 440p | 448p | 500p | 508p | 517p | 526p | 533p | 541p | 548p | 555p | 606p | |
| 2083 | | 2007 | | 20163915 | | 501p | 504p | 510p | 518p | 530p | 538p | 547p | 556p | 603p | 611p | | | | |
| 2122 | | 2033 | | 20163959 | | 531p | 534p | 540p | 548p | 600p | 608p | 617p | 626p | 633p | 641p | 648p | 655p | 706p | |
| 2136 | | 2005 | | 20163916 | | 601p | 604p | 610p | 618p | 630p | 638p | 647p | 656p | 703p | 711p | | | | |
| 2088 | | 2029 | | 20163960 | | 631p | 634p | 640p | 648p | 700p | 708p | 717p | 726p | 733p | 741p | 748p | 755p | 806p | ( 831p WEST ) |
| 2113 | | 2051 | | 20163917 | | 701p | 704p | 710p | 718p | 730p | 738p | 747p | 756p | 803p | 811p | | | | |
| 2105 | | 2038 | | 20163961 | | 731p | 734p | 740p | 748p | 800p | 808p | 817p | 826p | 833p | 841p | | | | |
| 2142 | | 2007 | | 20163964 | | | 804p | 810p | 818p | 830p | 838p | 847p | 856p | 903p | 911p | | | | |
| 2099 | | 2017 | | 20163965 | | | 834p | 840p | 848p | 900p | 908p | 917p | 926p | 933p | 941p | | | | |
| 2136 | | 2005 | | 20163967 | | | 904p | 910p | 918p | 930p | 938p | 947p | 956p | 1003p | 1011p | | | | |
| 2122 | | 2033 | | 20163962 | | | 934p | 940p | 948p | 1000p | 1008p | 1017p | 1026p | 1033p | 1041p | | | | |
| 2113 | | 2051 | | 20163969 | | | 1004p | 1010p | 1018p | 1030p | 1038p | 1047p | 1056p | 1103p | 1111p | | | | ( 1116p WEST ) |
| 2105 | | 2038 | | 20164235 | | | 1034p | 1040p | 1048p | 1100p | 1108p | 1117p | 1126p | 1133p | 1141p | | | | ( 1146p WEST ) |
| 2142 | | 2007 | | 20164234 | | | 1104p | 1110p | 1118p | 1130p | 1138p | 1147p | 1156p | 1203x | 1211x | | | | ( 1216x WEST ) |

Route: 13 Buckeye Rd
Division: WEST
Direction: East - West

## First Transit West

| Run1 | Run2 | Block | From | Trp intern | Note | 75AV BUCK | 59AV BUCK | 43AV BUCK | 19AV BUCK | CENT BUCK | 16ST BUCK | SKYH TRM2 | SKYH TRM2 | 16ST BUCK | CENT BUCK | 19AV BUCK | 43AV BUCK | 59AV BUCK | 75AV BUCK | Trp intern | Note | To |
|---|---|---|---|---|---|---|---|---|---|---|---|---|---|---|---|---|---|---|---|---|---|---|
| 2031 | | 2031 | ( 456a WEST ) | | | | | | | | | | 515a | 521a | 526a | 533a | 543a | 548a | 554a | 20164298 | | |
| 2027 | | 2027 | ( 450a WEST ) | 20164301 | | 500a | 504a | 509a | 519a | 525a | 530a | 537a | 545a | 551a | 556a | 603a | 613a | 618a | 624a | 20164297 | | |
| 2050 | | 2050 | ( 520a WEST ) | 20164300 | | 530a | 534a | 539a | 549a | 555a | 600a | 607a | 615a | 621a | 626a | 633a | 643a | 648a | 654a | 20163551 | | |
| 2058 | | 2058 | ( 550a WEST ) | 20163536 | | 600a | 604a | 609a | 619a | 625a | 630a | 637a | 645a | 651a | 656a | 703a | 713a | 718a | 724a | 20164060 | | |
| 2031 | | 2031 | | 20164061 | | 630a | 634a | 639a | 649a | 655a | 700a | 707a | 715a | 721a | 726a | 733a | 743a | 748a | 754a | 20163552 | | |
| 2027 | | 2027 | | 20163537 | | 700a | 704a | 709a | 719a | 725a | 730a | 737a | 745a | 751a | 756a | 803a | 813a | 818a | 824a | 20164044 | | |
| 2050 | | 2050 | | 20164023 | | 730a | 734a | 739a | 749a | 755a | 800a | 807a | 815a | 821a | 826a | 833a | 843a | 848a | 854a | 20163553 | | |
| 2058 | | 2058 | | 20163538 | | 800a | 804a | 809a | 819a | 825a | 830a | 837a | 845a | 851a | 856a | 903a | 913a | 918a | 924a | 20164010 | | |
| 2031 | | 2031 | | 20164020 | | 830a | 834a | 839a | 849a | 855a | 900a | 907a | 915a | 921a | 926a | 933a | 943a | 948a | 954a | 20163554 | | |
| 2027 | | 2027 | | 20163539 | | 900a | 904a | 909a | 919a | 925a | 930a | 937a | 945a | 951a | 956a | 1003a | 1013a | 1018a | 1024a | 20163999 | | |
| 2050 | | 2050 | | 20164050 | | 930a | 934a | 939a | 949a | 955a | 1000a | 1007a | 1015a | 1021a | 1026a | 1033a | 1043a | 1048a | 1054a | 20163555 | | |
| 2058 | | 2058 | | 20163540 | | 1000a | 1004a | 1009a | 1019a | 1025a | 1030a | 1037a | 1045a | 1051a | 1056a | 1103a | 1113a | 1118a | 1124a | 20163995 | | |
| 2031 | | 2031 | | 20164048 | | 1030a | 1034a | 1039a | 1049a | 1055a | 1100a | 1107a | 1115a | 1121a | 1126a | 1132a | 1142a | 1148a | 1154a | 20163556 | | |
| 2027 | | 2027 | | 20163541 | | 1100a | 1104a | 1109a | 1119a | 1125a | 1130a | 1137a | 1145a | 1152a | 1157a | 1203p | 1213p | 1219p | 1225p | 20163990 | | |
| 2050 | | 2050 | | 20164053 | | 1130a | 1134a | 1139a | 1149a | 1155a | 1200p | 1207p | 1215p | 1222p | 1227p | 1233p | 1243p | 1249p | 1255p | 20163559 | | |
| 2058 | | 2058 | | 20163542 | | 1200p | 1204p | 1209p | 1219p | 1225p | 1230p | 1237p | 1245p | 1252p | 1257p | 103p | 113p | 119p | 125p | 20163980 | | |
| 2031 | | 2031 | | 20164046 | | 1230p | 1234p | 1239p | 1249p | 1255p | 100p | 107p | 115p | 122p | 127p | 133p | 143p | 149p | 155p | 20163560 | | |
| 2027 | | 2027 | | 20163543 | | 100p | 104p | 109p | 119p | 125p | 130p | 137p | 145p | 152p | 157p | 203p | 213p | 219p | 225p | 20163981 | | |
| 2050 | | 2050 | | 20164024 | | 130p | 134p | 139p | 149p | 155p | 200p | 207p | 215p | 222p | 227p | 233p | 243p | 249p | 255p | 20163557 | | |
| 2058 | | 2058 | | 20163544 | | 200p | 204p | 209p | 219p | 225p | 230p | 237p | 245p | 252p | 257p | 303p | 313p | 319p | 325p | 20163979 | | |
| 2103 | | 2031 | | 20164031 | | 230p | 234p | 239p | 249p | 255p | 300p | 307p | 315p | 322p | 327p | 333p | 343p | 349p | 355p | 20163558 | | |
| 2118 | | 2027 | | 20163545 | | 300p | 304p | 309p | 319p | 325p | 330p | 337p | 345p | 352p | 357p | 403p | 413p | 419p | 425p | 20164018 | | |
| 2125 | | 2050 | | 20164030 | | 330p | 334p | 339p | 349p | 355p | 400p | 407p | 415p | 422p | 427p | 433p | 443p | 449p | 455p | 20163563 | | |
| 2130 | | 2058 | | 20163546 | | 400p | 404p | 409p | 419p | 425p | 430p | 437p | 445p | 452p | 457p | 503p | 513p | 519p | 525p | 20164017 | | |
| 2103 | | 2031 | | 20164029 | | 430p | 434p | 439p | 449p | 455p | 500p | 507p | 515p | 522p | 527p | 533p | 543p | 549p | 555p | 20163561 | | |
| 2118 | | 2027 | | 20163547 | | 500p | 504p | 509p | 519p | 525p | 530p | 537p | 545p | 552p | 557p | 603p | 613p | 619p | 625p | 20164014 | | |
| 2125 | | 2050 | | 20164028 | | 530p | 534p | 539p | 549p | 555p | 600p | 607p | 615p | 622p | 627p | 633p | 643p | 649p | 655p | 20163562 | | |
| 2130 | | 2058 | | 20163548 | | 600p | 604p | 609p | 619p | 625p | 630p | 637p | 645p | 652p | 657p | 703p | 713p | 719p | 725p | 20164003 | | |
| 2103 | | 2031 | | 20164027 | | 630p | 634p | 639p | 649p | 655p | 700p | 707p | 715p | 722p | 727p | 733p | 743p | 749p | 755p | 20163567 | | |
| 2118 | | 2027 | | 20163549 | | 700p | 704p | 709p | 719p | 725p | 730p | 737p | 745p | 752p | 757p | 803p | 813p | 819p | 825p | 20164002 | | |
| 2125 | | 2050 | | 20164026 | | 730p | 734p | 739p | 749p | 755p | 800p | 807p | 815p | 822p | 827p | 833p | 843p | 849p | 855p | 20163564 | | |
| 2130 | | 2058 | | 20163550 | | 800p | 804p | 809p | 819p | 825p | 830p | 837p | 845p | 852p | 857p | 903p | 913p | 919p | 925p | 20163994 | | |
| 2103 | | 2031 | | 20164032 | | 830p | 834p | 839p | 849p | 855p | 900p | 907p | 915p | 922p | 927p | 933p | 943p | 949p | 955p | 20163977 | | |
| 2118 | | 2027 | | 20164052 | | 900p | 904p | 909p | 919p | 925p | 930p | 937p | 945p | 952p | 957p | 1003p | 1013p | 1019p | 1025p | 20164042 | | ( 1035p WEST ) |
| 2125 | | 2050 | | 20164043 | | 930p | 934p | 939p | 949p | 955p | 1000p | 1007p | 1015p | 1022p | 1027p | 1033p | 1043p | 1048p | 1053p | 20164242 | | |
| 2130 | | 2058 | | 20164239 | | 1000p | 1004p | 1009p | 1019p | 1025p | 1030p | 1037p | 1045p | 1051p | 1055p | 1100p | 1109p | 1114p | 1119p | 20164236 | | ( 1129p WEST ) |
| 2103 | | 2031 | | 20164241 | | 1031p | 1035p | 1040p | 1050p | 1055p | 1100p | 1107p | 1115p | 1121p | 1125p | 1130p | 1139p | 1144p | 1149p | 20164237 | | ( 1159p WEST ) |
| 2125 | | 2050 | | 20164238 | | 1102p | 1106p | 1111p | 1120p | 1125p | 1130p | 1137p | | | | | | | | | | ( 1156p WEST ) |

Route: 17 McDowell Rd
Division: WEST
Direction: East

## First Transit West

| Run1 | Run2 | Block | From | Trp intern | Note | PBCK McDO | LITC McDO | 99AV McDO | 83AV McDO | 67AV McDO | 43AV McDO | 19AV McDO | CENT McDO | 24ST McDO | 44ST McDO | 52ST McDO | SCOT McDO | PIMA McDO | To |
|---|---|---|---|---|---|---|---|---|---|---|---|---|---|---|---|---|---|---|---|
| 2013 | | 2013 | ( 437a WEST ) | 20164304 | | | | | | | 457a | 509a | 517a | 527a | 537a | 540a | | | |
| 2030 | | 2030 | ( 451a WEST ) | 20164303 | | | | 501a | 509a | 516a | 527a | 539a | 547a | 557a | 607a | 610a | | | |
| 2052 | | 2052 | ( 521a WEST ) | 20163723 | | | | 531a | 539a | 546a | 557a | 609a | 617a | 627a | 637a | 640a | 647a | 655a | |
| 2049 | | 2049 | ( 519a WEST ) | 20163738 | | 539a | 546a | 601a | 609a | 616a | 627a | 639a | 647a | 657a | 708a | 711a | 719a | 727a | |
| 2004 | | 2004 | | 20163724 | | | | 628a | 636a | 643a | 654a | 707a | 717a | 729a | 741a | 744a | 752a | 800a | |
| 2060 | | 2059 | ( 612a WEST ) | 20163739 | | 632a | 639a | 654a | 702a | 709a | 722a | 737a | 747a | 759a | 811a | 814a | 822a | 830a | |
| 2047 | | 2047 | | 20163725 | | | | 724a | 732a | 739a | 752a | 807a | 817a | 829a | 841a | 844a | 852a | 900a | |
| 2024 | | 2024 | | 20163740 | | 732a | 739a | 754a | 802a | 809a | 822a | 837a | 847a | 859a | 911a | 914a | 922a | 930a | |
| 2030 | | 2030 | | 20163726 | | | | 824a | 832a | 839a | 852a | 907a | 917a | 929a | 941a | 944a | 952a | 1000a | |
| 2013 | | 2013 | | 20163741 | | 832a | 839a | 854a | 902a | 909a | 922a | 937a | 947a | 959a | 1011a | 1014a | 1022a | 1030a | |
| 2052 | | 2052 | | 20163727 | | | | 924a | 932a | 939a | 952a | 1007a | 1017a | 1029a | 1041a | 1044a | 1052a | 1100a | |
| 2062 | | 2061 | | 20163743 | | 932a | 939a | 954a | 1002a | 1009a | 1022a | 1037a | 1047a | 1059a | 1111a | 1114a | 1122a | 1130a | |
| 2004 | | 2004 | | 20163728 | | | | 1024a | 1032a | 1039a | 1052a | 1107a | 1117a | 1129a | 1141a | 1144a | 1152a | 1200p | |
| 2049 | 2079 | 2049 | | 20163744 | | 1032a | 1039a | 1054a | 1102a | 1109a | 1122a | 1137a | 1147a | 1159a | 1211p | 1214p | 1222p | 1230p | |
| 2047 | | 2047 | | 20163729 | | | | 1124a | 1132a | 1139a | 1152a | 1207p | 1217p | 1229p | 1241p | 1244p | 1252p | 100p | |
| 2060 | | 2059 | | 20163745 | | 1132a | 1139a | 1154a | 1202p | 1209p | 1222p | 1237p | 1247p | 1259p | 111p | 114p | 122p | 130p | |
| 2030 | 2093 | 2030 | | 20163730 | | | | 1224p | 1232p | 1239p | 1252p | 107p | 117p | 129p | 141p | 144p | 152p | 200p | |
| 2024 | 2090 | 2024 | | 20163742 | | 1232p | 1239p | 1254p | 102p | 109p | 122p | 137p | 147p | 159p | 211p | 214p | 222p | 230p | |
| 2052 | 2115 | 2052 | | 20163731 | | | | 124p | 132p | 139p | 152p | 207p | 217p | 229p | 241p | 244p | 252p | 300p | |
| 2084 | | 2013 | | 20163748 | | 132p | 139p | 154p | 202p | 209p | 222p | 237p | 247p | 259p | 311p | 314p | 322p | 330p | |
| 2109 | | 2004 | | 20163732 | | | | 224p | 232p | 239p | 252p | 307p | 317p | 329p | 341p | 344p | 352p | 400p | |
| 2062 | 2127 | 2061 | | 20163750 | | 232p | 239p | 254p | 302p | 309p | 322p | 337p | 347p | 359p | 411p | 414p | 422p | 430p | |
| 2129 | | 2047 | | 20163733 | | | | 324p | 332p | 339p | 352p | 407p | 417p | 429p | 441p | 444p | 452p | 500p | |
| 2079 | | 2049 | | 20163747 | | 332p | 339p | 354p | 402p | 409p | 422p | 437p | 447p | 459p | 511p | 514p | 522p | 530p | |
| 2093 | | 2030 | | 20163734 | | | | 424p | 432p | 439p | 452p | 507p | 517p | 529p | 541p | 544p | 552p | 600p | |
| 2124 | | 2059 | | 20163753 | | 432p | 439p | 454p | 502p | 509p | 522p | 537p | 547p | 559p | 611p | 614p | 622p | 630p | |
| 2115 | | 2052 | | 20163735 | | | | 524p | 532p | 539p | 552p | 607p | 617p | 629p | 641p | 644p | 652p | 700p | |
| 2090 | | 2024 | | 20163737 | | 532p | 539p | 554p | 602p | 609p | 622p | 637p | 647p | 659p | 711p | 714p | 722p | 730p | |
| 2109 | | 2004 | | 20163736 | | | | 624p | 632p | 639p | 652p | 707p | 717p | 729p | 741p | 744p | 752p | 800p | |
| 2084 | | 2013 | | 20163749 | | 632p | 639p | 654p | 702p | 709p | 722p | 737p | 747p | 759p | 808p | 811p | 817p | 824p | ( 912p WEST ) |
| 2129 | | 2047 | | 20163754 | | | | 732p | 740p | 747p | 800p | 811p | 817p | 827p | 836p | 839p | 845p | 852p | |
| 2127 | | 2061 | | 20164041 | | | | 809p | 815p | 821p | 830p | 841p | 847p | 857p | 906p | 909p | | | |
| 2093 | | 2030 | | 20164033 | | | | 839p | 845p | 851p | 900p | 911p | 917p | 927p | 936p | 939p | | | |
| 2124 | | 2059 | | 20164036 | | | | 909p | 915p | 921p | 930p | 941p | 947p | 957p | 1006p | 1009p | | | |
| 2115 | | 2052 | | 20164035 | | | | 939p | 945p | 951p | 1000p | 1011p | 1017p | 1027p | 1036p | 1039p | | | |
| 2109 | | 2004 | | 20164244 | | | | 1009p | 1015p | 1021p | 1030p | 1041p | 1047p | 1057p | 1106p | 1109p | | | ( 1142p WEST ) |
| 2129 | | 2047 | | 20164247 | | | | 1039p | 1045p | 1051p | 1100p | 1111p | 1117p | 1127p | 1136p | 1139p | | | ( 1212x WEST ) |
| 2127 | | 2061 | | 20164240 | | | | 1109p | 1115p | 1121p | 1130p | 1141p | 1147p | 1157p | 1206x | 1209x | | | ( 1242x WEST ) |

Route: 17 McDowell Rd
Division: WEST
Direction: West

## First Transit West

| Run1 | Run2 | Block | From | Trp intern | Note | PIMA McDO | SCOT McDO | 52ST McDO | 44ST McDO | 24ST McDO | CENT McDO | 19AV McDO | 43AV McDO | 67AV McDO | 83AV McDO | 99AV McDO | LITC McDO | PBCK McDO | To |
|---|---|---|---|---|---|---|---|---|---|---|---|---|---|---|---|---|---|---|---|
| 2004 | | 2004 | ( 417a WEST ) | 20164305 | | | | 450a | 453a | 503a | 513a | 519a | 531a | 542a | 549a | 557a | | | |
| 2024 | | 2024 | ( 447a WEST ) | 20164037 | | | | 520a | 523a | 533a | 543a | 549a | 601a | 612a | 619a | 627a | 642a | 649a | |
| 2047 | | 2047 | ( 517a WEST ) | 20163782 | | | | 550a | 553a | 603a | 613a | 619a | 631a | 642a | 649a | 657a | | | |
| 2013 | | 2013 | | 20163746 | | 606a | 613a | 620a | 623a | 633a | 643a | 649a | 701a | 715a | 722a | 730a | 745a | 752a | |
| 2030 | | 2030 | | 20163766 | | 634a | 641a | 648a | 651a | 701a | 713a | 721a | 736a | 750a | 757a | 805a | | | |
| 2062 | | 2061 | ( 614a WEST ) | 20163751 | | 702a | 709a | 716a | 719a | 731a | 743a | 751a | 806a | 820a | 827a | 835a | 850a | 857a | |
| 2052 | | 2052 | | 20163767 | | 732a | 739a | 746a | 749a | 801a | 813a | 821a | 836a | 850a | 857a | 905a | | | |
| 2049 | | 2049 | | 20163752 | | 802a | 809a | 816a | 819a | 831a | 843a | 851a | 906a | 920a | 927a | 935a | 950a | 957a | |
| 2004 | | 2004 | | 20163768 | | 832a | 839a | 846a | 849a | 901a | 913a | 921a | 936a | 950a | 957a | 1005a | | | |
| 2060 | | 2059 | | 20163755 | | 902a | 909a | 916a | 919a | 931a | 943a | 951a | 1006a | 1020a | 1027a | 1035a | 1050a | 1057a | |
| 2047 | | 2047 | | 20163769 | | 932a | 939a | 946a | 949a | 1001a | 1013a | 1021a | 1036a | 1050a | 1057a | 1105a | | | |
| 2024 | | 2024 | | 20163756 | | 1002a | 1009a | 1016a | 1019a | 1031a | 1043a | 1051a | 1106a | 1120a | 1127a | 1135a | 1150a | 1157a | |
| 2030 | | 2030 | | 20163770 | | 1032a | 1039a | 1046a | 1049a | 1101a | 1113a | 1121a | 1136a | 1150a | 1157a | 1205p | | | |
| 2013 | 2084 | 2013 | | 20163757 | | 1102a | 1109a | 1116a | 1119a | 1131a | 1143a | 1151a | 1206p | 1220p | 1227p | 1235p | 1250p | 1257p | |
| 2052 | | 2052 | | 20163771 | | 1132a | 1139a | 1146a | 1149a | 1201p | 1213p | 1221p | 1236p | 1250p | 1257p | 105p | | | |
| 2062 | | 2061 | | 20163758 | | 1202p | 1209p | 1216p | 1219p | 1231p | 1243p | 1251p | 106p | 120p | 127p | 135p | 150p | 157p | |
| 2004 | | 2004 | | 20163772 | | 1232p | 1239p | 1246p | 1249p | 101p | 113p | 121p | 136p | 150p | 157p | 205p | | | |
| 2079 | | 2049 | | 20163759 | | 102p | 109p | 116p | 119p | 131p | 143p | 151p | 206p | 220p | 227p | 235p | 250p | 257p | |
| 2047 | | 2047 | | 20163773 | | 132p | 139p | 146p | 149p | 201p | 213p | 221p | 236p | 250p | 257p | 305p | | | |
| 2060 | 2124 | 2059 | | 20163760 | | 202p | 209p | 216p | 219p | 231p | 243p | 251p | 306p | 320p | 327p | 335p | 350p | 357p | |
| 2093 | | 2030 | | 20163774 | | 232p | 239p | 246p | 249p | 301p | 313p | 321p | 336p | 350p | 357p | 405p | | | |
| 2090 | | 2024 | | 20163761 | | 302p | 309p | 316p | 319p | 331p | 343p | 351p | 406p | 420p | 427p | 435p | 450p | 457p | |
| 2115 | | 2052 | | 20163775 | | 332p | 339p | 346p | 349p | 401p | 413p | 421p | 436p | 450p | 457p | 505p | | | |
| 2084 | | 2013 | | 20163762 | | 402p | 409p | 416p | 419p | 431p | 443p | 451p | 506p | 520p | 527p | 535p | 550p | 557p | |
| 2109 | | 2004 | | 20163776 | | 432p | 439p | 446p | 449p | 501p | 513p | 521p | 536p | 550p | 557p | 605p | | | |
| 2127 | | 2061 | | 20163763 | | 502p | 509p | 516p | 519p | 531p | 543p | 551p | 606p | 620p | 627p | 635p | 650p | 657p | |
| 2129 | | 2047 | | 20163777 | | 532p | 539p | 546p | 549p | 601p | 613p | 621p | 636p | 650p | 657p | 705p | | | |
| 2079 | | 2049 | | 20163764 | | 602p | 609p | 616p | 619p | 631p | 643p | 651p | 706p | 720p | 727p | 735p | 750p | 757p | ( 817p WEST ) |
| 2093 | | 2030 | | 20163778 | | 632p | 639p | 646p | 649p | 701p | 713p | 721p | 736p | 750p | 757p | 804p | | | |
| 2124 | | 2059 | | 20163765 | | 702p | 709p | 716p | 719p | 731p | 743p | 751p | 805p | 814p | 821p | 828p | | | |
| 2115 | | 2052 | | 20163780 | | 735p | 742p | 749p | 752p | 803p | 813p | 818p | 830p | 839p | 846p | 853p | | | |
| 2090 | | 2024 | | 20163781 | | 806p | 813p | 820p | 823p | 833p | 843p | 848p | 900p | 909p | 916p | 923p | | | ( 933p WEST ) |
| 2109 | | 2004 | | 20164039 | | | | 850p | 853p | 903p | 913p | 918p | 930p | 939p | 946p | 953p | | | |
| 2129 | | 2047 | | 20164038 | | | | 920p | 923p | 933p | 943p | 948p | 1000p | 1009p | 1016p | 1023p | | | |
| 2127 | | 2061 | | 20164034 | | | | 950p | 953p | 1003p | 1013p | 1018p | 1030p | 1039p | 1046p | 1053p | | | |
| 2093 | | 2030 | | 20164243 | | | | 1020p | 1023p | 1033p | 1043p | 1048p | 1100p | 1109p | 1116p | 1123p | | | ( 1133p WEST ) |
| 2124 | | 2059 | | 20164249 | | | | 1050p | 1053p | 1103p | 1113p | 1118p | 1130p | 1139p | 1146p | 1153p | | | ( 1203x WEST ) |
| 2115 | | 2052 | | 20164246 | | | | 1120p | 1123p | 1133p | 1143p | 1148p | 1200x | 1209x | 1216x | 1223x | | | ( 1233x WEST ) |

Route: 29 Thomas Rd
Division: WEST
Direction: East

## First Transit West

| Run1 | Run2 | Block | From | Trp intern | Note | 93AV THOM | DSKY TC | DSKY TC | 67AV THOM | 51AV THOM | 35AV THOM | 19AV THOM | CENT THOM | 24ST THOM | 44ST THOM | 56ST THOM | SCOT THOM | PIMA PARK | To |
|---|---|---|---|---|---|---|---|---|---|---|---|---|---|---|---|---|---|---|---|
| 2012 | | 2012 | ( 436a WEST ) | 20164308 | | | | | | 458a | 505a | 513a | 520a | 531a | 541a | 547a | | | |
| 2036 | | 2035 | ( 500a WEST ) | 20164307 | | 512a | | 517a | 522a | 528a | 535a | 543a | 550a | 601a | 611a | 617a | | | |
| 2003 | | 2003 | | 20164022 | | 541a | | 546a | 552a | 558a | 605a | 613a | 620a | 631a | 641a | 647a | | | |
| 2001 | | 2001 | | 20163846 | | 611a | | 616a | 622a | 628a | 635a | 643a | 650a | 701a | 711a | 717a | 723a | 730a | |
| 2014 | | 2014 | | 20163864 | | 641a | | 646a | 652a | 658a | 705a | 713a | 720a | 731a | 741a | 747a | 753a | 800a | |
| 2042 | | 2042 | | 20163847 | | 711a | | 716a | 722a | 728a | 735a | 743a | 750a | 801a | 811a | 817a | 823a | 830a | |
| 2044 | | 2044 | | 20163860 | | 741a | | 746a | 752a | 758a | 805a | 813a | 820a | 831a | 844a | 851a | 857a | 904a | |
| 2012 | | 2012 | | 20163848 | | 810a | | 815a | 821a | 828a | 835a | 843a | 850a | 901a | 914a | 921a | 927a | 934a | |
| 2036 | | 2035 | | 20163865 | | 837a | | 843a | 850a | 857a | 904a | 914a | 921a | 932a | 945a | 952a | 958a | 1005a | |
| 2003 | | 2003 | | 20163849 | | 906a | | 912a | 919a | 926a | 933a | 943a | 950a | 1001a | 1014a | 1021a | 1027a | 1034a | |
| 2067 | | 2067 | ( 923a WEST ) | 20163858 | | 935a | | 941a | 948a | 955a | 1002a | 1012a | 1020a | 1031a | 1044a | 1051a | 1057a | 1104a | |
| 2001 | | 2001 | | 20163850 | | 1005a | | 1011a | 1018a | 1025a | 1032a | 1042a | 1050a | 1101a | 1115a | 1122a | 1128a | 1135a | |
| 2014 | | 2014 | | 20163862 | | 1035a | | 1041a | 1048a | 1055a | 1102a | 1112a | 1120a | 1133a | 1148a | 1155a | 1201p | 1208p | |
| 2042 | | 2042 | | 20163851 | | 1100a | | 1106a | 1113a | 1123a | 1132a | 1142a | 1150a | 1203p | 1218p | 1225p | 1231p | 1238p | |
| 2044 | | 2044 | | 20163866 | | 1130a | | 1136a | 1143a | 1153a | 1202p | 1212p | 1220p | 1233p | 1248p | 1255p | 101p | 108p | |
| 2075 | | 2012 | | 20163852 | | 1200p | | 1206p | 1213p | 1223p | 1232p | 1242p | 1250p | 103p | 118p | 125p | 131p | 138p | |
| 2080 | | 2035 | | 20163869 | | 1230p | | 1236p | 1243p | 1253p | 102p | 112p | 120p | 133p | 148p | 155p | 201p | 208p | |
| 2087 | | 2003 | | 20163853 | | 100p | | 106p | 113p | 123p | 132p | 142p | 150p | 203p | 218p | 225p | 231p | 238p | |
| 2067 | | 2067 | | 20163870 | | 130p | | 136p | 143p | 153p | 202p | 212p | 220p | 233p | 248p | 255p | 301p | 308p | |
| 2001 | 2108 | 2001 | | 20163855 | | 200p | | 206p | 213p | 223p | 232p | 242p | 250p | 303p | 318p | 325p | 331p | 338p | |
| 2104 | | 2014 | | 20163867 | | 230p | | 236p | 243p | 253p | 302p | 312p | 320p | 333p | 348p | 355p | 401p | 408p | |
| 2119 | | 2042 | | 20163856 | | 300p | | 306p | 313p | 323p | 332p | 342p | 350p | 403p | 418p | 425p | 431p | 438p | |
| 2126 | | 2044 | | 20163868 | | 330p | | 336p | 343p | 353p | 402p | 412p | 420p | 433p | 445p | 452p | 458p | 505p | |
| 2131 | | 2012 | | 20163857 | | 401p | | 407p | 414p | 424p | 433p | 442p | 450p | 503p | 515p | 522p | 528p | 535p | |
| 2080 | | 2035 | | 20163871 | | 431p | | 437p | 444p | 454p | 503p | 512p | 520p | 533p | 545p | 552p | 558p | 605p | |
| 2087 | | 2003 | | 20163854 | | 501p | | 507p | 514p | 524p | 533p | 542p | 550p | 603p | 615p | 622p | 628p | 635p | |
| 2138 | | 2067 | | 20163872 | | 531p | | 537p | 544p | 554p | 603p | 612p | 620p | 633p | 645p | 652p | 658p | 705p | |
| 2108 | | 2001 | | 20163859 | | 602p | | 608p | 615p | 625p | 633p | 642p | 650p | 703p | 715p | 722p | 728p | 735p | |
| 2104 | | 2014 | | 20163873 | | 633p | | 639p | 646p | 656p | 704p | 713p | 720p | 733p | 745p | 752p | 757p | 804p | |
| 2119 | | 2042 | | 20163861 | | 703p | | 709p | 716p | 726p | 734p | 743p | 750p | 801p | 811p | 818p | 823p | 830p | |
| 2126 | | 2044 | | 20163874 | | 735p | | 741p | 748p | 756p | 804p | 813p | 820p | 831p | 841p | 848p | 853p | 900p | |
| 2131 | | 2012 | | 20163863 | | 808p | | 813p | 819p | 827p | 834p | 843p | 850p | 901p | 911p | 918p | 923p | 930p | |
| 2087 | | 2003 | | 20164016 | | 838p | | 843p | 849p | 857p | 904p | 913p | 920p | 931p | 941p | 947p | | | ( 1022p WEST ) |
| 2138 | | 2067 | | 20164058 | | 909p | | 914p | 920p | 928p | 935p | 943p | 950p | 1001p | 1011p | 1017p | | | |
| 2108 | | 2001 | | 20164047 | | 939p | | 944p | 950p | 958p | 1005p | 1013p | 1020p | 1030p | 1040p | 1046p | | | |
| 2104 | | 2014 | | 20164251 | | 1011p | | 1016p | 1022p | 1028p | 1035p | 1043p | 1050p | 1100p | 1109p | 1115p | | | ( 1150p WEST ) |
| 2119 | | 2042 | | 20164250 | | 1041p | | 1046p | 1052p | 1058p | 1105p | 1113p | 1120p | 1130p | 1139p | 1145p | | | ( 1220x WEST ) |
| 2126 | | 2044 | | 20164245 | | 1111p | | 1116p | 1122p | 1128p | 1135p | 1143p | 1150p | 1200x | 1209x | 1215x | | | ( 1250x WEST ) |

Route: 29 Thomas Rd
Division: WEST
Direction: West

## First Transit West

| Run1 | Run2 | Block | From | Trp intern | Note | PIMA PARK | SCOT THOM | 56ST THOM | 44ST THOM | 24ST THOM | CENT THOM | 19AV THOM | 35AV THOM | 51AV THOM | 67AV THOM | DSKY TC | DSKY TC | 93AV THOM | To |
|---|---|---|---|---|---|---|---|---|---|---|---|---|---|---|---|---|---|---|---|
| 2003 | | 2003 | ( 410a WEST ) | 20164306 | | | | | | | 440a | 446a | 454a | 500a | 507a | 514a | 517a | 522a | |
| 2001 | | 2001 | ( 407a WEST ) | 20164302 | | | | 442a | 448a | 458a | 510a | 516a | 524a | 530a | 537a | 544a | 547a | 552a | |
| 2014 | | 2014 | ( 437a WEST ) | 20164045 | | | | 512a | 518a | 528a | 540a | 546a | 554a | 600a | 607a | 614a | 617a | 622a | |
| 2042 | | 2042 | ( 507a WEST ) | 20164057 | | | | 542a | 548a | 558a | 610a | 616a | 624a | 630a | 637a | 644a | 647a | 652a | |
| 2044 | | 2044 | ( 511a WEST ) | 20163875 | | 601a | 606a | 612a | 618a | 628a | 640a | 646a | 654a | 700a | 707a | 714a | 717a | 722a | |
| 2012 | | 2012 | | 20163876 | | 631a | 636a | 642a | 648a | 658a | 710a | 716a | 724a | 730a | 737a | 744a | 747a | 752a | |
| 2036 | | 2035 | | 20163877 | | 659a | 704a | 710a | 716a | 728a | 740a | 746a | 754a | 800a | 807a | 814a | 817a | 822a | |
| 2003 | | 2003 | | 20163878 | | 729a | 734a | 740a | 746a | 758a | 810a | 816a | 824a | 830a | 837a | 844a | 847a | 852a | |
| 2001 | | 2001 | | 20163879 | | 759a | 804a | 810a | 816a | 828a | 840a | 846a | 854a | 900a | 907a | 916a | 919a | 924a | |
| 2014 | | 2014 | | 20163880 | | 828a | 833a | 839a | 845a | 857a | 910a | 916a | 924a | 931a | 938a | 947a | 950a | 956a | |
| 2042 | | 2042 | | 20163881 | | 857a | 902a | 908a | 916a | 927a | 940a | 946a | 954a | 1001a | 1008a | 1017a | 1020a | 1026a | |
| 2044 | | 2044 | | 20163882 | | 927a | 932a | 938a | 946a | 957a | 1010a | 1016a | 1024a | 1031a | 1038a | 1047a | 1050a | 1056a | |
| 2012 | | 2012 | | 20163883 | | 957a | 1002a | 1008a | 1016a | 1027a | 1040a | 1046a | 1054a | 1101a | 1108a | 1117a | 1120a | 1126a | |
| 2036 | | 2035 | | 20163884 | | 1026a | 1031a | 1037a | 1045a | 1056a | 1110a | 1117a | 1127a | 1134a | 1141a | 1150a | 1153a | 1159a | |
| 2003 | | 2003 | | 20163885 | | 1053a | 1058a | 1104a | 1112a | 1126a | 1140a | 1147a | 1157a | 1204p | 1211p | 1220p | 1223p | 1229p | |
| 2067 | | 2067 | | 20163886 | | 1123a | 1128a | 1134a | 1142a | 1156a | 1210p | 1217p | 1227p | 1234p | 1241p | 1250p | 1253p | 1259p | |
| 2001 | | 2001 | | 20163887 | | 1153a | 1158a | 1204p | 1212p | 1226p | 1240p | 1247p | 1257p | 104p | 111p | 121p | 124p | 130p | |
| 2014 | | 2014 | | 20163888 | | 1223p | 1228p | 1234p | 1242p | 1256p | 110p | 117p | 127p | 134p | 141p | 151p | 154p | 200p | |
| 2042 | | 2042 | | 20163889 | | 1253p | 1258p | 104p | 112p | 126p | 140p | 147p | 157p | 204p | 211p | 221p | 224p | 230p | |
| 2044 | | 2044 | | 20163891 | | 123p | 128p | 134p | 142p | 156p | 210p | 217p | 227p | 234p | 241p | 251p | 254p | 300p | |
| 2075 | | 2012 | | 20163892 | | 153p | 158p | 204p | 212p | 226p | 240p | 247p | 257p | 304p | 311p | 321p | 324p | 330p | |
| 2080 | | 2035 | | 20163893 | | 223p | 228p | 234p | 242p | 256p | 310p | 317p | 327p | 334p | 341p | 351p | 354p | 400p | |
| 2087 | | 2003 | | 20163890 | | 251p | 256p | 302p | 311p | 325p | 340p | 347p | 356p | 403p | 410p | 420p | 423p | 429p | |
| 2067 | | 2067 | | 20163895 | | 321p | 326p | 332p | 341p | 355p | 410p | 417p | 426p | 433p | 440p | 450p | 453p | 459p | |
| 2108 | | 2001 | | 20163897 | | 351p | 356p | 402p | 411p | 425p | 440p | 447p | 456p | 503p | 510p | 520p | 523p | 529p | |
| 2104 | | 2014 | | 20163898 | | 421p | 426p | 432p | 441p | 455p | 510p | 517p | 526p | 533p | 540p | 550p | 553p | 559p | |
| 2119 | | 2042 | | 20163900 | | 454p | 459p | 505p | 514p | 528p | 540p | 547p | 556p | 603p | 610p | 619p | 622p | 628p | |
| 2126 | | 2044 | | 20163896 | | 523p | 528p | 534p | 543p | 558p | 610p | 617p | 626p | 633p | 640p | 649p | 652p | 658p | |
| 2131 | | 2012 | | 20163901 | | 555p | 600p | 606p | 613p | 628p | 640p | 647p | 656p | 703p | 710p | 719p | 722p | 728p | |
| 2080 | | 2035 | | 20163894 | | 625p | 630p | 636p | 643p | 658p | 710p | 717p | 726p | 733p | 739p | 747p | 750p | 756p | ( 809p WEST ) |
| 2087 | | 2003 | | 20163902 | | 655p | 700p | 706p | 713p | 728p | 740p | 746p | 754p | 800p | 806p | 814p | 817p | 823p | |
| 2138 | | 2067 | | 20163899 | | 728p | 733p | 739p | 746p | 758p | 810p | 816p | 824p | 830p | 836p | 844p | 847p | 852p | |
| 2108 | | 2001 | | 20163903 | | 758p | 803p | 809p | 816p | 828p | 840p | 846p | 854p | 900p | 906p | 914p | 917p | 922p | |
| 2104 | | 2014 | | 20164040 | | | | 839p | 846p | 858p | 910p | 916p | 924p | 930p | 936p | 944p | 947p | 952p | |
| 2119 | | 2042 | | 20164051 | | | | 909p | 916p | 928p | 940p | 946p | 954p | 1000p | 1006p | 1014p | 1017p | 1022p | |
| 2126 | | 2044 | | 20164049 | | | | 939p | 946p | 958p | 1010p | 1016p | 1024p | 1030p | 1036p | 1044p | 1047p | 1052p | |
| 2131 | | 2012 | | 20164252 | | | | 1009p | 1016p | 1028p | 1040p | 1046p | 1054p | 1100p | 1106p | 1114p | 1117p | 1122p | ( 1135p WEST ) |
| 2138 | | 2067 | | 20164248 | | | | 1039p | 1046p | 1058p | 1110p | 1116p | 1124p | 1130p | 1136p | 1144p | 1147p | 1152p | ( 1205x WEST ) |
| 2108 | | 2001 | | 20164253 | | | | 1109p | 1116p | 1128p | 1140p | 1146p | 1154p | 1200x | 1206x | 1214x | 1217x | 1222x | ( 1235x WEST ) |

Route: 41 Indian School Rd
Division: WEST
Direction: East

## First Transit West

| Run1 | Run2 | Block | From | Trp intern | Note | 107A INDN | 83AV INDN | 59AV INDN | 43AV INDN | 19AV INDN | CENT INDN | CENT INDN | 24ST INDN | 32ST INDN | 44ST INDN | INDN 56ST | SCOT INDN | GREF INDN | To |
|---|---|---|---|---|---|---|---|---|---|---|---|---|---|---|---|---|---|---|---|
| 2006 | | 2006 | ( 426a WEST ) | 20164311 | | | | | | 456a | 503a | 507a | 517a | 520a | 527a | 530a | | | |
| 2009 | | 2009 | ( 433a WEST ) | 20164310 | | 448a | 456a | 505a | 514a | 526a | 533a | 537a | 547a | 550a | 557a | 600a | | | |
| 2037 | | 2037 | ( 503a WEST ) | 20163689 | | 518a | 526a | 535a | 544a | 556a | 603a | 607a | 617a | 620a | 627a | 630a | 637a | 644a | |
| 2054 | | 2054 | ( 533a WEST ) | 20163663 | | 548a | 556a | 605a | 614a | 626a | 633a | 637a | 647a | 650a | 657a | 700a | 707a | 714a | |
| 2002 | | 2002 | | 20163690 | | 618a | 626a | 635a | 644a | 656a | 703a | 707a | 717a | 720a | 727a | 730a | 737a | 745a | |
| 2015 | | 2015 | | 20163664 | | 645a | 653a | 702a | 711a | 724a | 733a | 737a | 751a | 755a | 802a | 805a | 812a | 820a | |
| 2043 | | 2043 | | 20163691 | | 712a | 720a | 731a | 740a | 754a | 803a | 807a | 821a | 825a | 832a | 835a | 842a | 850a | |
| 2066 | | 2066 | ( 727a WEST ) | 20163665 | | 742a | 750a | 801a | 810a | 824a | 833a | 837a | 851a | 855a | 902a | 905a | 912a | 920a | |
| 2006 | | 2006 | | 20163672 | | 812a | 820a | 831a | 840a | 854a | 903a | 907a | 921a | 925a | 932a | 935a | 942a | 950a | |
| 2009 | | 2009 | | 20163666 | | 842a | 850a | 901a | 910a | 924a | 933a | 937a | 951a | 955a | 1002a | 1005a | 1012a | 1020a | |
| 2059 | | 2060 | | 20163677 | | 912a | 920a | 931a | 940a | 954a | 1003a | 1007a | 1021a | 1025a | 1032a | 1035a | 1042a | 1050a | |
| 2037 | | 2037 | | 20163667 | | 942a | 950a | 1001a | 1010a | 1024a | 1033a | 1037a | 1051a | 1055a | 1102a | 1105a | 1112a | 1120a | |
| 2054 | | 2054 | | 20163674 | | 1012a | 1020a | 1031a | 1040a | 1054a | 1103a | 1107a | 1121a | 1125a | 1132a | 1135a | 1142a | 1150a | |
| 2002 | | 2002 | | 20163668 | | 1040a | 1048a | 1059a | 1108a | 1124a | 1133a | 1137a | 1151a | 1155a | 1202p | 1205p | 1212p | 1220p | |
| 2015 | | 2015 | | 20163680 | | 1110a | 1118a | 1129a | 1138a | 1154a | 1203p | 1207p | 1221p | 1225p | 1232p | 1235p | 1242p | 1250p | |
| 2074 | | 2043 | | 20163670 | | 1140a | 1148a | 1159a | 1208p | 1224p | 1233p | 1237p | 1251p | 1255p | 102p | 105p | 112p | 120p | |
| 2066 | | 2066 | | 20163681 | | 1210p | 1218p | 1229p | 1238p | 1254p | 103p | 107p | 121p | 125p | 132p | 135p | 142p | 150p | |
| 2069 | | 2006 | | 20163671 | | 1240p | 1248p | 1259p | 108p | 124p | 133p | 137p | 151p | 155p | 202p | 205p | 212p | 220p | |
| 2072 | | 2009 | | 20163682 | | 110p | 118p | 129p | 138p | 154p | 203p | 207p | 221p | 225p | 232p | 235p | 242p | 250p | |
| 2089 | | 2060 | | 20163673 | | 140p | 148p | 159p | 208p | 224p | 233p | 237p | 251p | 255p | 302p | 305p | 312p | 320p | |
| 2100 | | 2037 | | 20163683 | | 210p | 218p | 229p | 238p | 254p | 303p | 307p | 321p | 325p | 332p | 335p | 342p | 350p | |
| 2114 | | 2054 | | 20163669 | | 240p | 248p | 259p | 308p | 324p | 333p | 337p | 351p | 355p | 402p | 405p | 412p | 420p | |
| 2107 | | 2002 | | 20163684 | | 310p | 318p | 329p | 338p | 354p | 403p | 407p | 421p | 425p | 432p | 435p | 442p | 450p | |
| 2091 | | 2015 | | 20163675 | | 341p | 350p | 401p | 410p | 424p | 433p | 437p | 451p | 455p | 502p | 505p | 512p | 520p | |
| 2074 | | 2043 | | 20163685 | | 411p | 420p | 431p | 440p | 454p | 503p | 507p | 521p | 525p | 532p | 535p | 542p | 550p | |
| 2135 | | 2066 | | 20163678 | | 441p | 450p | 501p | 510p | 524p | 533p | 537p | 551p | 555p | 602p | 605p | 612p | 620p | |
| 2137 | | 2006 | | 20163686 | | 511p | 520p | 531p | 540p | 554p | 603p | 607p | 621p | 625p | 632p | 635p | 642p | 650p | |
| 2140 | | 2009 | | 20163679 | | 541p | 550p | 601p | 610p | 624p | 633p | 637p | 651p | 655p | 702p | 705p | 712p | 720p | |
| 2089 | | 2060 | | 20163687 | | 611p | 620p | 631p | 640p | 654p | 703p | 707p | 721p | 724p | 731p | 734p | 741p | 749p | ( 839p WEST ) |
| 2100 | | 2037 | | 20163676 | | 642p | 650p | 701p | 710p | 724p | 733p | 737p | 751p | 754p | 801p | 804p | 811p | 819p | |
| 2114 | | 2054 | | 20163721 | | 712p | 720p | 731p | 740p | 754p | 803p | 807p | 818p | 821p | 825p | 828p | 835p | 843p | |
| 2107 | | 2002 | | 20163688 | | 745p | 753p | 804p | 812p | 824p | 833p | 837p | 847p | 850p | 854p | 857p | 904p | 912p | |
| 2091 | | 2015 | | 20164059 | | 821p | 829p | 839p | 846p | 858p | 903p | 907p | 917p | 920p | 924p | 927p | | | ( 1002p WEST ) |
| 2135 | | 2066 | | 20164056 | | 852p | 900p | 910p | 917p | 929p | 933p | 937p | 947p | 950p | 954p | 957p | | | |
| 2137 | | 2006 | | 20164055 | | 922p | 930p | 940p | 947p | 959p | 1003p | 1007p | 1017p | 1020p | 1024p | 1027p | | | |
| 2140 | | 2009 | | 20164025 | | 952p | 1000p | 1010p | 1017p | 1029p | 1033p | 1037p | 1047p | 1050p | 1054p | 1057p | | | |
| 2100 | | 2037 | | 20164255 | | 1026p | 1034p | 1042p | 1049p | 1059p | 1103p | 1107p | 1117p | 1120p | 1124p | 1127p | | | ( 1202x WEST ) |
| 2114 | | 2054 | | 20164254 | | 1056p | 1104p | 1112p | 1119p | 1129p | 1133p | 1137p | 1147p | 1150p | 1154p | 1157p | | | ( 1232x WEST ) |

Route: 41 Indian School Rd
Division: WEST
Direction: West

## First Transit West

| Run1 | Run2 | Block | From | Trp intern | Note | GREF INDN | SCOT INDN | INDN 56ST | 44ST INDN | 32ST INDN | 24ST INDN | CENT INDN | CENT INDN | 19AV INDN | 43AV INDN | 59AV INDN | 83AV INDN | 107A INDN | To |
|---|---|---|---|---|---|---|---|---|---|---|---|---|---|---|---|---|---|---|---|
| 2002 | | 2002 | ( 409a WEST ) | 20164309 | | | | 444a | 447a | 451a | 455a | 505a | 509a | 515a | 528a | 535a | 545a | 556a | |
| 2015 | | 2015 | ( 439a WEST ) | 20164299 | | | | 514a | 517a | 521a | 525a | 535a | 539a | 545a | 558a | 605a | 615a | 626a | |
| 2043 | | 2043 | ( 509a WEST ) | 20163722 | | | | 544a | 547a | 551a | 555a | 605a | 609a | 615a | 628a | 635a | 645a | 656a | |
| 2006 | | 2006 | | 20163692 | | 602a | 607a | 614a | 617a | 621a | 625a | 635a | 639a | 645a | 658a | 705a | 715a | 726a | |
| 2009 | | 2009 | | 20163693 | | 632a | 637a | 644a | 647a | 651a | 655a | 705a | 709a | 715a | 728a | 735a | 745a | 756a | |
| 2059 | | 2060 | ( 612a WEST ) | 20163708 | | 702a | 707a | 714a | 717a | 721a | 725a | 735a | 739a | 745a | 758a | 806a | 818a | 830a | |
| 2037 | | 2037 | | 20163694 | | 731a | 736a | 743a | 746a | 750a | 754a | 805a | 809a | 817a | 833a | 842a | 854a | 906a | |
| 2054 | | 2054 | | 20163705 | | 756a | 801a | 808a | 812a | 818a | 823a | 835a | 839a | 847a | 903a | 912a | 924a | 936a | |
| 2002 | | 2002 | | 20163695 | | 826a | 831a | 838a | 842a | 848a | 853a | 905a | 909a | 917a | 933a | 942a | 954a | 1006a | |
| 2015 | | 2015 | | 20163709 | | 856a | 901a | 908a | 912a | 918a | 923a | 935a | 939a | 947a | 1003a | 1012a | 1024a | 1036a | |
| 2043 | | 2043 | | 20163696 | | 926a | 931a | 938a | 942a | 948a | 953a | 1005a | 1009a | 1017a | 1033a | 1042a | 1054a | 1106a | |
| 2066 | | 2066 | | 20163710 | | 956a | 1001a | 1008a | 1012a | 1018a | 1023a | 1035a | 1039a | 1047a | 1103a | 1112a | 1124a | 1136a | |
| 2006 | 2069 | 2006 | | 20163697 | | 1026a | 1031a | 1038a | 1042a | 1048a | 1053a | 1105a | 1109a | 1117a | 1133a | 1142a | 1154a | 1206p | |
| 2009 | 2072 | 2009 | | 20163711 | | 1056a | 1101a | 1108a | 1112a | 1118a | 1123a | 1135a | 1139a | 1147a | 1203p | 1212p | 1224p | 1236p | |
| 2059 | | 2060 | | 20163698 | | 1126a | 1131a | 1138a | 1142a | 1148a | 1153a | 1205p | 1209p | 1217p | 1233p | 1242p | 1254p | 106p | |
| 2037 | | 2037 | | 20163715 | | 1156a | 1201p | 1208p | 1212p | 1218p | 1223p | 1235p | 1239p | 1247p | 103p | 112p | 124p | 136p | |
| 2054 | | 2054 | | 20163699 | | 1226p | 1231p | 1238p | 1242p | 1248p | 1253p | 105p | 109p | 117p | 133p | 142p | 154p | 206p | |
| 2002 | 2107 | 2002 | | 20163716 | | 1256p | 101p | 108p | 112p | 118p | 123p | 135p | 139p | 147p | 203p | 212p | 224p | 236p | |
| 2015 | 2091 | 2015 | | 20163700 | | 126p | 131p | 138p | 142p | 148p | 153p | 205p | 209p | 217p | 233p | 242p | 254p | 306p | |
| 2074 | | 2043 | | 20163713 | | 156p | 201p | 208p | 212p | 218p | 223p | 235p | 239p | 247p | 303p | 312p | 324p | 336p | |
| 2066 | | 2066 | | 20163701 | | 226p | 231p | 238p | 242p | 248p | 253p | 305p | 309p | 317p | 333p | 342p | 354p | 406p | |
| 2069 | | 2006 | | 20163712 | | 256p | 301p | 308p | 312p | 318p | 323p | 335p | 339p | 347p | 403p | 412p | 424p | 436p | |
| 2072 | | 2009 | | 20163702 | | 326p | 331p | 338p | 342p | 348p | 353p | 405p | 409p | 417p | 433p | 442p | 454p | 506p | |
| 2089 | | 2060 | | 20163714 | | 356p | 401p | 408p | 412p | 418p | 423p | 435p | 439p | 447p | 503p | 512p | 524p | 536p | |
| 2100 | | 2037 | | 20163703 | | 426p | 431p | 438p | 442p | 448p | 453p | 505p | 509p | 517p | 533p | 542p | 554p | 606p | |
| 2114 | | 2054 | | 20163717 | | 456p | 501p | 508p | 512p | 518p | 523p | 535p | 539p | 547p | 603p | 612p | 624p | 635p | |
| 2107 | | 2002 | | 20163704 | | 526p | 531p | 538p | 542p | 548p | 553p | 605p | 609p | 616p | 632p | 641p | 653p | 704p | |
| 2091 | | 2015 | | 20163718 | | 558p | 603p | 610p | 614p | 619p | 624p | 635p | 639p | 646p | 702p | 711p | 723p | 734p | |
| 2074 | | 2043 | | 20163706 | | 628p | 633p | 640p | 644p | 649p | 654p | 705p | 709p | 716p | 732p | 741p | 753p | 804p | ( 819p WEST ) |
| 2135 | | 2066 | | 20163719 | | 658p | 703p | 710p | 714p | 719p | 724p | 735p | 739p | 746p | 802p | 811p | 823p | 834p | |
| 2137 | | 2006 | | 20163707 | | 728p | 733p | 740p | 744p | 749p | 754p | 805p | 809p | 816p | 832p | 841p | 853p | 904p | |
| 2140 | | 2009 | | 20163720 | | 758p | 803p | 810p | 814p | 819p | 824p | 835p | 839p | 846p | 901p | 908p | 917p | 927p | |
| 2100 | | 2037 | | 20164019 | | | | 842p | 846p | 851p | 856p | 905p | 909p | 914p | 925p | 932p | 941p | 951p | |
| 2114 | | 2054 | | 20164021 | | | | 915p | 918p | 923p | 927p | 935p | 939p | 944p | 955p | 1002p | 1011p | 1021p | |
| 2107 | | 2002 | | 20164054 | | | | 945p | 948p | 953p | 957p | 1005p | 1009p | 1014p | 1025p | 1032p | 1041p | 1051p | ( 1106p WEST ) |
| 2135 | | 2066 | | 20164258 | | | | 1016p | 1019p | 1023p | 1027p | 1035p | 1039p | 1044p | 1055p | 1102p | 1111p | 1121p | ( 1136p WEST ) |
| 2137 | | 2006 | | 20164257 | | | | 1046p | 1049p | 1053p | 1057p | 1105p | 1109p | 1114p | 1125p | 1131p | 1140p | 1150p | ( 1205x WEST ) |
| 2140 | | 2009 | | 20164256 | | | | 1116p | 1119p | 1123p | 1127p | 1135p | 1139p | 1144p | 1155p | 1201x | 1209x | 1219x | ( 1234x WEST ) |

Route: 43 43rd Ave
Division: WEST
Direction: North - South

## First Transit West

| Run1 | Run2 | Block | From | Trp intern | Note | 43AV LBUC | 43rd VanB | 43AV THOM | 43AV CAML | 43AV GLEN | 43AV DUNL | 43AV THUN | 43AV UNHL | 43AV UNHL | 43AV THUN | 43AV DUNL | 43AV GLEN | 43AV CAML | 43AV THOM | 43rd VanB | 43AV LBUC | Trp intern | Note | To |
|---|---|---|---|---|---|---|---|---|---|---|---|---|---|---|---|---|---|---|---|---|---|---|---|---|
| 2021 | | 2021 | ( 444a WEST ) | | | | | | | | | | | | | | | 504a | 512a | 520a | 527a | 20164313 | | |
| 2008 | | 2008 | ( 430a WEST ) | | | | | | | | | | | 505a | 512a | 521a | 527a | 534a | 542a | 550a | 557a | 20164312 | | |
| 2035 | | 2036 | ( 500a WEST ) | | | | | | | | | | | 535a | 542a | 551a | 557a | 604a | 612a | 620a | 627a | 20164062 | | |
| 2028 | | 2028 | ( 450a WEST ) | 20164316 | | | | | 510a | 516a | 522a | 529a | 538a | 605a | 612a | 621a | 627a | 634a | 642a | 650a | 657a | 20163568 | | |
| 2039 | | 2040 | ( 505a WEST ) | 20164314 | | 520a | 526a | 533a | 540a | 546a | 552a | 559a | 608a | 635a | 642a | 651a | 657a | 704a | 713a | 721a | 729a | 20163973 | | |
| 2021 | | 2021 | | 20163582 | | 549a | 555a | 603a | 610a | 616a | 622a | 629a | 638a | 705a | 712a | 721a | 727a | 734a | 743a | 751a | 759a | 20163584 | | |
| 2008 | | 2008 | | 20163993 | | 619a | 625a | 633a | 640a | 646a | 652a | 659a | 708a | 735a | 742a | 751a | 757a | 804a | 813a | 821a | 829a | 20164008 | | |
| 2035 | | 2036 | | 20163565 | | 649a | 655a | 703a | 710a | 716a | 722a | 729a | 738a | 805a | 812a | 821a | 827a | 834a | 844a | 852a | 900a | 20163585 | | |
| 2028 | | 2028 | | 20163983 | | 719a | 725a | 733a | 740a | 746a | 752a | 759a | 808a | 834a | 841a | 851a | 857a | 904a | 914a | 922a | 930a | 20164007 | | |
| 2039 | | 2040 | | 20163566 | | 749a | 755a | 803a | 810a | 816a | 822a | 830a | 839a | 903a | 910a | 920a | 926a | 933a | 943a | 951a | 959a | 20163586 | | |
| 2021 | | 2021 | | 20163989 | | 819a | 825a | 833a | 840a | 846a | 852a | 900a | 909a | 933a | 940a | 950a | 956a | 1004a | 1014a | 1022a | 1030a | 20164013 | | |
| 2008 | | 2008 | | 20163569 | | 848a | 854a | 903a | 910a | 916a | 923a | 931a | 940a | 1003a | 1010a | 1020a | 1026a | 1034a | 1044a | 1052a | 1100a | 20163583 | | |
| 2035 | | 2036 | | 20163988 | | 916a | 922a | 932a | 940a | 947a | 954a | 1002a | 1011a | 1033a | 1040a | 1050a | 1056a | 1104a | 1114a | 1122a | 1130a | 20164000 | | |
| 2068 | | 2028 | | 20163570 | | 946a | 952a | 1002a | 1010a | 1017a | 1024a | 1032a | 1041a | 1103a | 1110a | 1120a | 1126a | 1134a | 1144a | 1152a | 1200p | 20163587 | | |
| 2039 | | 2040 | | 20163975 | | 1016a | 1022a | 1032a | 1040a | 1047a | 1054a | 1102a | 1111a | 1133a | 1140a | 1150a | 1156a | 1204p | 1214p | 1224p | 1232p | 20163998 | | |
| 2071 | | 2021 | | 20163571 | | 1046a | 1052a | 1102a | 1110a | 1117a | 1124a | 1132a | 1141a | 1203p | 1210p | 1220p | 1226p | 1234p | 1244p | 1254p | 102p | 20163588 | | |
| 2073 | | 2008 | | 20163976 | | 1116a | 1122a | 1132a | 1140a | 1147a | 1154a | 1202p | 1211p | 1232p | 1239p | 1249p | 1256p | 104p | 114p | 124p | 132p | 20163987 | | |
| 2076 | | 2036 | | 20163572 | | 1146a | 1152a | 1202p | 1210p | 1217p | 1224p | 1232p | 1241p | 102p | 109p | 119p | 126p | 134p | 144p | 154p | 202p | 20163589 | | |
| 2068 | | 2028 | | 20164015 | | 1216p | 1222p | 1232p | 1240p | 1247p | 1254p | 102p | 111p | 132p | 139p | 149p | 156p | 204p | 214p | 224p | 232p | 20163986 | | |
| 2039 | | 2040 | | 20163573 | | 1246p | 1252p | 102p | 110p | 117p | 124p | 132p | 141p | 202p | 209p | 219p | 226p | 234p | 244p | 254p | 302p | 20163590 | | |
| 2071 | | 2021 | | 20164005 | | 116p | 122p | 132p | 140p | 147p | 154p | 202p | 211p | 232p | 239p | 249p | 256p | 304p | 314p | 324p | 332p | 20163992 | | |
| 2073 | | 2008 | | 20163574 | | 146p | 152p | 202p | 210p | 217p | 224p | 232p | 241p | 302p | 309p | 319p | 326p | 334p | 343p | 353p | 401p | 20163591 | | |
| 2076 | | 2036 | | 20164004 | | 216p | 222p | 232p | 240p | 247p | 254p | 302p | 311p | 331p | 339p | 349p | 356p | 404p | 413p | 423p | 431p | 20163978 | | |
| 2068 | | 2028 | | 20163576 | | 246p | 252p | 302p | 310p | 317p | 324p | 332p | 341p | 401p | 409p | 419p | 426p | 434p | 443p | 453p | 501p | 20163592 | | |
| 2128 | | 2040 | | 20164012 | | 316p | 322p | 332p | 340p | 347p | 354p | 402p | 411p | 431p | 439p | 449p | 456p | 504p | 513p | 523p | 531p | 20163974 | | |
| 2132 | | 2021 | | 20163577 | | 346p | 352p | 402p | 410p | 417p | 424p | 432p | 441p | 501p | 509p | 519p | 526p | 534p | 543p | 551p | 559p | 20163593 | | |
| 2134 | | 2008 | | 20163997 | | 416p | 422p | 432p | 440p | 447p | 454p | 502p | 511p | 532p | 540p | 550p | 557p | 604p | 613p | 621p | 629p | 20163972 | | |
| 2076 | | 2036 | | 20163578 | | 446p | 452p | 502p | 510p | 517p | 524p | 532p | 541p | 604p | 611p | 620p | 627p | 634p | 643p | 651p | 659p | 20163594 | | |
| 2139 | | 2028 | | 20163996 | | 516p | 522p | 532p | 540p | 547p | 554p | 602p | 611p | 634p | 641p | 650p | 657p | 704p | 712p | 720p | 728p | 20164006 | | |
| 2128 | | 2040 | | 20163575 | | 546p | 552p | 602p | 610p | 617p | 624p | 632p | 641p | 704p | 711p | 720p | 727p | 734p | 742p | 750p | 758p | 20163597 | | |
| 2132 | | 2021 | | 20163985 | | 616p | 622p | 632p | 640p | 647p | 654p | 702p | 711p | 735p | 742p | 751p | 757p | 804p | 812p | 820p | 828p | 20164009 | | |
| 2134 | | 2008 | | 20163579 | | 648p | 654p | 702p | 710p | 717p | 723p | 730p | 739p | 805p | 812p | 821p | 827p | 834p | 842p | 850p | 858p | 20163598 | | |
| 2143 | | 2036 | | 20163984 | | 718p | 724p | 732p | 740p | 747p | 753p | 800p | 809p | 835p | 842p | 851p | 857p | 904p | 912p | 920p | 928p | 20164011 | | |
| 2139 | | 2028 | | 20163580 | | 748p | 754p | 802p | 810p | 816p | 822p | 829p | 837p | 905p | 912p | 921p | 927p | 934p | 942p | 950p | 958p | 20163599 | | |
| 2128 | | 2040 | | 20163991 | | 818p | 824p | 832p | 840p | 846p | 852p | 859p | 907p | 936p | 943p | 952p | 958p | 1004p | 1012p | 1020p | 1028p | 20164001 | | |
| 2132 | | 2021 | | 20163581 | | 850p | 856p | 903p | 910p | 916p | 922p | 929p | 937p | 1007p | 1014p | 1022p | 1028p | 1034p | 1042p | 1050p | 1058p | 20164261 | | ( 1113p WEST ) |
| 2134 | | 2008 | | 20163982 | | 920p | 926p | 933p | 940p | 946p | 952p | 959p | 1007p | 1037p | 1044p | 1052p | 1058p | 1104p | 1112p | 1120p | 1127p | 20164259 | | ( 1142p WEST ) |
| 2143 | | 2036 | | 20163966 | | 950p | 956p | 1003p | 1010p | 1016p | 1022p | 1029p | 1037p | 1108p | 1114p | 1122p | 1128p | 1134p | 1142p | 1150p | 1157p | 20164263 | | ( 1212x WEST ) |
| 2139 | | 2028 | | 20164260 | | 1021p | 1027p | 1034p | 1040p | 1046p | 1052p | 1059p | 1107p | | | | | | | | | | | ( 1142p WEST ) |
| 2128 | | 2040 | | 20164264 | | 1051p | 1057p | 1104p | 1110p | 1116p | 1122p | 1129p | 1137p | | | | | | | | | | | ( 1212x WEST ) |

Route: 51 51st Ave
Division: WEST
Direction: North

## First Transit West

| Run1 | Run2 | Block | From | Trp intern | Note | 51ST PECO | VEEQ CASN | 51AV BASE | 51AV LBUC | 51st VanB | 51AV THOM | 51AV CAML | 51AV GLEN | 51AV OLIV | ASU WEST | To |
|---|---|---|---|---|---|---|---|---|---|---|---|---|---|---|---|---|
| 2019 | | 2020 | ( 443a WEST ) | 20164317 | | | | | | | 505a | 513a | 518a | 525a | 535a | |
| 2025 | | 2025 | ( 449a WEST ) | 20164315 | | | | 515a | 522a | 528a | 535a | 543a | 548a | 555a | 605a | |
| 2048 | | 2048 | ( 519a WEST ) | 20164100 | | | | 545a | 552a | 558a | 605a | 613a | 618a | 625a | 635a | |
| 2018 | | 2018 | | 20163595 | | 554a | 604a | 615a | 622a | 628a | 635a | 643a | 648a | 655a | 705a | |
| 2040 | | 2039 | | 20164101 | | | | 644a | 651a | 657a | 705a | 713a | 720a | 727a | 737a | |
| 2011 | | 2011 | | 20163602 | | 652a | 702a | 713a | 720a | 727a | 735a | 743a | 750a | 757a | 807a | |
| 2025 | | 2025 | | 20164079 | | | | 743a | 750a | 757a | 805a | 813a | 820a | 827a | 837a | |
| 2019 | | 2020 | | 20163600 | | 752a | 802a | 813a | 820a | 827a | 835a | 843a | 850a | 857a | 907a | |
| 2018 | | 2018 | | 20164063 | | | | 843a | 850a | 857a | 905a | 913a | 920a | 927a | 937a | |
| 2048 | | 2048 | | 20163596 | | 851a | 901a | 913a | 920a | 927a | 935a | 943a | 950a | 957a | 1007a | |
| 2011 | | 2011 | | 20164092 | | | | 943a | 950a | 957a | 1005a | 1013a | 1020a | 1027a | 1038a | |
| 2040 | | 2039 | | 20163604 | | 951a | 1001a | 1013a | 1020a | 1027a | 1035a | 1043a | 1050a | 1057a | 1108a | |
| 2019 | | 2020 | | 20164073 | | | | 1043a | 1050a | 1057a | 1105a | 1113a | 1120a | 1127a | 1138a | |
| 2025 | | 2025 | | 20163603 | | 1051a | 1101a | 1113a | 1120a | 1127a | 1135a | 1143a | 1150a | 1157a | 1208p | |
| 2048 | | 2048 | | 20164074 | | | | 1143a | 1150a | 1157a | 1205p | 1213p | 1220p | 1227p | 1238p | |
| 2018 | | 2018 | | 20163605 | | 1151a | 1201p | 1213p | 1220p | 1227p | 1235p | 1243p | 1250p | 1257p | 108p | |
| 2040 | | 2039 | | 20164080 | | | | 1243p | 1250p | 1257p | 105p | 113p | 120p | 127p | 138p | |
| 2078 | | 2011 | | 20163606 | | 1251p | 101p | 113p | 120p | 127p | 135p | 143p | 150p | 157p | 208p | |
| 2025 | | 2025 | | 20164070 | | | | 142p | 149p | 156p | 205p | 213p | 220p | 227p | 238p | |
| 2019 | 2117 | 2020 | | 20163601 | | 150p | 200p | 212p | 219p | 226p | 235p | 243p | 250p | 257p | 308p | |
| 2111 | | 2018 | | 20164076 | | | | 242p | 249p | 256p | 305p | 313p | 320p | 327p | 338p | |
| 2098 | | 2048 | | 20163607 | | 250p | 300p | 312p | 319p | 326p | 335p | 343p | 350p | 357p | 408p | |
| 2078 | | 2011 | | 20164093 | | | | 342p | 349p | 356p | 405p | 413p | 418p | 425p | 436p | |
| 2121 | | 2039 | | 20163608 | | 350p | 400p | 412p | 419p | 426p | 435p | 443p | 448p | 455p | 506p | |
| 2117 | | 2020 | | 20164069 | | | | 442p | 449p | 456p | 505p | 513p | 518p | 525p | 536p | |
| 2110 | | 2025 | | 20163609 | | 451p | 501p | 513p | 520p | 527p | 535p | 543p | 548p | 555p | 606p | |
| 2098 | | 2048 | | 20164082 | | | | 543p | 550p | 557p | 605p | 613p | 618p | 625p | 636p | |
| 2111 | | 2018 | | 20163610 | | 551p | 601p | 613p | 620p | 627p | 635p | 643p | 648p | 655p | 706p | |
| 2121 | | 2039 | | 20164077 | | | | 643p | 650p | 657p | 705p | 713p | 718p | 725p | 736p | |
| 2141 | | 2011 | | 20163611 | | 651p | 701p | 713p | 720p | 727p | 735p | 743p | 748p | 755p | 806p | |
| 2110 | | 2025 | | 20164095 | | | | 743p | 750p | 757p | 805p | 813p | 818p | 825p | 835p | |
| 2117 | | 2020 | | 20164091 | | 751p | 801p | 813p | 820p | 827p | 835p | 841p | 846p | 852p | 902p | |
| 2111 | | 2018 | | 20164087 | | | | 845p | 852p | 857p | 905p | 911p | 916p | 922p | 932p | |
| 2098 | | 2048 | | 20164075 | | 853p | 903p | 915p | 922p | 927p | 935p | 941p | 946p | 952p | 1002p | |
| 2141 | | 2011 | | 20164084 | | | | 945p | 952p | 957p | 1005p | 1011p | 1016p | 1022p | 1032p | |
| 2121 | | 2039 | | 20164274 | | 954p | 1004p | 1015p | 1022p | 1027p | 1035p | 1041p | 1046p | 1052p | 1102p | ( 1135p WEST ) |
| 2117 | | 2020 | | 20164273 | | | | 1045p | 1052p | 1057p | 1105p | 1111p | 1116p | 1122p | 1132p | ( 1205x WEST ) |
| 2110 | | 2025 | | 20164272 | | 1054p | 1104p | 1115p | 1122p | 1127p | 1135p | 1141p | 1146p | 1151p | 1201x | ( 1234x WEST ) |

Route: 51 51st Ave
Division: WEST
Direction: South

## First Transit West

| Run1 | Run2 | Block | From | Trp intern | Note | ASU WEST | 51AV OLIV | 51AV GLEN | 51AV CAML | 51AV THOM | 51st VanB | 51AV LBUC | 51AV BASE | VEEQ CASN | KOMA TKE | 51ST PECO | To |
|---|---|---|---|---|---|---|---|---|---|---|---|---|---|---|---|---|---|
| 2018 | | 2018 | ( 441a WEST ) | 20164318 | | | | | 500a | 507a | 515a | 520a | 527a | | | | |
| 2011 | | 2011 | ( 435a WEST ) | 20163612 | | 508a | 519a | 525a | 530a | 537a | 545a | 550a | 557a | 609a | 621a | 625a | |
| 2040 | | 2039 | ( 505a WEST ) | 20164099 | | 538a | 549a | 555a | 600a | 607a | 615a | 620a | 627a | | | | |
| 2019 | | 2020 | | 20163613 | | 608a | 619a | 625a | 630a | 637a | 645a | 650a | 657a | 709a | 721a | 725a | |
| 2025 | | 2025 | | 20164083 | | 638a | 649a | 655a | 700a | 707a | 715a | 720a | 727a | | | | |
| 2048 | | 2048 | | 20163614 | | 708a | 719a | 725a | 730a | 737a | 745a | 750a | 757a | 809a | 821a | 825a | |
| 2018 | | 2018 | | 20164072 | | 738a | 749a | 755a | 800a | 807a | 815a | 820a | 827a | | | | |
| 2040 | | 2039 | | 20163615 | | 808a | 819a | 825a | 830a | 837a | 845a | 850a | 857a | 909a | 921a | 925a | |
| 2011 | | 2011 | | 20164098 | | 838a | 849a | 855a | 900a | 907a | 915a | 920a | 928a | | | | |
| 2025 | | 2025 | | 20163616 | | 907a | 918a | 924a | 930a | 937a | 945a | 950a | 958a | 1010a | 1022a | 1026a | |
| 2019 | | 2020 | | 20164097 | | 937a | 948a | 954a | 1000a | 1007a | 1015a | 1020a | 1028a | | | | |
| 2018 | | 2018 | | 20163617 | | 1002a | 1014a | 1021a | 1028a | 1037a | 1045a | 1050a | 1058a | 1110a | 1122a | 1126a | |
| 2048 | | 2048 | | 20164081 | | 1032a | 1044a | 1051a | 1058a | 1107a | 1115a | 1120a | 1128a | | | | |
| 2011 | 2078 | 2011 | | 20163618 | | 1102a | 1114a | 1121a | 1128a | 1137a | 1145a | 1150a | 1158a | 1210p | 1222p | 1226p | |
| 2040 | | 2039 | | 20164066 | | 1132a | 1144a | 1151a | 1158a | 1207p | 1215p | 1220p | 1228p | | | | |
| 2019 | | 2020 | | 20163619 | | 1202p | 1214p | 1221p | 1228p | 1237p | 1245p | 1250p | 1258p | 110p | 122p | 126p | |
| 2025 | | 2025 | | 20164068 | | 1232p | 1244p | 1251p | 1258p | 107p | 115p | 120p | 128p | | | | |
| 2048 | 2098 | 2048 | | 20163620 | | 102p | 114p | 121p | 128p | 137p | 145p | 150p | 158p | 210p | 222p | 226p | |
| 2018 | 2111 | 2018 | | 20164085 | | 132p | 144p | 151p | 158p | 207p | 215p | 220p | 228p | | | | |
| 2040 | 2121 | 2039 | | 20163621 | | 202p | 214p | 221p | 228p | 237p | 245p | 250p | 258p | 310p | 322p | 326p | |
| 2078 | | 2011 | | 20164096 | | 232p | 244p | 251p | 258p | 307p | 315p | 320p | 328p | | | | |
| 2110 | | 2025 | | 20163622 | | 302p | 314p | 321p | 328p | 337p | 345p | 350p | 358p | 410p | 422p | 426p | |
| 2117 | | 2020 | | 20164094 | | 332p | 344p | 351p | 358p | 407p | 415p | 420p | 428p | | | | |
| 2111 | | 2018 | | 20163623 | | 402p | 414p | 421p | 428p | 437p | 445p | 450p | 458p | 510p | 522p | 526p | |
| 2098 | | 2048 | | 20164088 | | 433p | 445p | 452p | 458p | 507p | 515p | 521p | 529p | | | | |
| 2078 | 2141 | 2011 | | 20163624 | | 503p | 515p | 522p | 528p | 537p | 545p | 551p | 559p | 611p | 623p | 627p | |
| 2121 | | 2039 | | 20164064 | | 533p | 545p | 552p | 558p | 607p | 615p | 621p | 629p | | | | |
| 2117 | | 2020 | | 20163625 | | 603p | 615p | 622p | 628p | 637p | 645p | 651p | 659p | 711p | 723p | 727p | |
| 2110 | | 2025 | | 20164065 | | 633p | 645p | 652p | 658p | 707p | 715p | 721p | 729p | | | | |
| 2098 | | 2048 | | 20164090 | | 705p | 717p | 723p | 729p | 737p | 745p | 751p | 759p | 811p | 823p | 827p | |
| 2111 | | 2018 | | 20164078 | | 735p | 747p | 753p | 759p | 807p | 815p | 821p | 829p | | | | |
| 2121 | | 2039 | | 20164071 | | 805p | 817p | 823p | 829p | 837p | 845p | 851p | 859p | 911p | 923p | 927p | |
| 2141 | | 2011 | | 20164089 | | 835p | 847p | 853p | 859p | 907p | 915p | 921p | 929p | | | | |
| 2110 | | 2025 | | 20164086 | | 905p | 917p | 923p | 929p | 937p | 944p | 949p | 957p | 1009p | 1021p | 1025p | |
| 2117 | | 2020 | | 20164067 | | 937p | 949p | 954p | 959p | 1007p | 1014p | 1019p | 1027p | | | | |
| 2111 | | 2018 | | 20164268 | | 1008p | 1019p | 1024p | 1029p | 1037p | 1044p | 1049p | 1057p | 1109p | 1121p | 1125p | ( 1205x WEST ) |
| 2098 | | 2048 | | 20164267 | | 1038p | 1049p | 1054p | 1059p | 1107p | 1114p | 1119p | 1127p | | | | ( 1153p WEST ) |
| 2141 | | 2011 | | 20164266 | | 1108p | 1119p | 1124p | 1129p | 1137p | 1144p | 1149p | 1157p | | | | ( 1223x WEST ) |

Route: 59 59th Ave
Division: WEST
Direction: North - South

## First Transit West

| Run1 | Run2 | Block | From | Trp intern | Note | 59AV BUCK | 59th VanB | 59AV THOM | 59AV CAML | 59AV GLEN | 59AV OLIV | 59AV THUN | 59AV BELL | 59AV BEAR | 59AV BEAR | 59AV BELL | 59AV THUN | 59AV OLIV | 59AV GLEN | 59AV CAML | 59AV THOM | 59th VanB | 59AV BUCK | Trp intern | Note | To |
|---|---|---|---|---|---|---|---|---|---|---|---|---|---|---|---|---|---|---|---|---|---|---|---|---|---|---|
| 2010 | | 2010 | ( 434a WEST ) | | | | | | | | | | | | | | | | | 457a | 504a | 512a | 515a | 20164323 | | |
| 2020 | | 2019 | ( 443a WEST ) | 20164321 | | 455a | 457a | 505a | 513a | | | | | | | | | | | 527a | 534a | 542a | 545a | 20164322 | | |
| 2016 | | 2016 | ( 440a WEST ) | | | | | | | | | | | | 518a | 523a | 530a | 541a | 549a | 557a | 604a | 612a | 615a | 20163631 | | |
| 2045 | | 2045 | ( 513a WEST ) | 20164319 | | 525a | 527a | 535a | 543a | | | | | | | | | | | | | | | | | 75 |
| 2023 | | 2022 | 67 | | | | | | | | | | | | | | | | | 627a | 634a | 642a | 645a | 20164112 | | |
| 2056 | | 2056 | ( 540a WEST ) | | | | | | | | | | | | 618a | 623a | 630a | 641a | 649a | 657a | 704a | 712a | 715a | 20163646 | | |
| 2010 | | 2010 | | 20163638 | | 555a | 557a | 605a | 613a | 621a | 630a | 641a | 648a | 656a | | | | | | | | | | | | |
| 2020 | | 2019 | | 20164128 | | 625a | 627a | 635a | 643a | | | | | | | | | | | | | | | | | 75 |
| 2045 | | 2045 | 67 | | | | | | | | | | | | | | | | | 727a | 734a | 742a | 745a | 20164113 | | |
| 2010 | | 2010 | | | | | | | | | | | | | 718a | 723a | 730a | 741a | 749a | 757a | 804a | 812a | 815a | 20163633 | | |
| 2016 | | 2016 | | 20163641 | | 655a | 657a | 705a | 713a | 721a | 730a | 741a | 748a | 756a | | | | | | | | | | | | |
| 2023 | | 2022 | | 20164125 | | 725a | 727a | 735a | 743a | | | | | | | | | | | | | | | | | 75 |
| 2020 | | 2019 | 67 | | | | | | | | | | | | | | | | | 827a | 834a | 842a | 845a | 20164110 | | |
| 2016 | | 2016 | | | | | | | | | | | | | 818a | 823a | 830a | 841a | 849a | 857a | 904a | 912a | 915a | 20163651 | | |
| 2056 | | 2056 | | 20163648 | | 755a | 757a | 805a | 813a | 823a | 832a | 843a | 850a | 858a | | | | | | | | | | | | |
| 2045 | | 2045 | | 20164129 | | 825a | 827a | 835a | 843a | | | | | | | | | | | | | | | | | 75 |
| 2023 | | 2022 | 67 | | | | | | | | | | | | | | | | | 927a | 934a | 942a | 945a | 20164114 | | |
| 2056 | | 2056 | | | | | | | | | | | | | 918a | 923a | 930a | 941a | 949a | 957a | 1004a | 1013a | 1016a | 20163656 | | |
| 2010 | | 2010 | | 20163636 | | 855a | 857a | 905a | 913a | 923a | 932a | 943a | 950a | 958a | | | | | | | | | | | | |
| 2020 | | 2019 | | 20164131 | | 925a | 927a | 935a | 943a | | | | | | | | | | | | | | | | | 75 |
| 2045 | | 2045 | 67 | | | | | | | | | | | | | | | | | 1027a | 1034a | 1043a | 1046a | 20164115 | | |
| 2010 | | 2010 | | | | | | | | | | | | | 1013a | 1019a | 1026a | 1038a | 1048a | 1057a | 1104a | 1113a | 1116a | 20163630 | | |
| 2016 | | 2016 | | 20163654 | | 955a | 957a | 1005a | 1013a | 1023a | 1032a | 1043a | 1050a | 1058a | | | | | | | | | | | | |
| 2023 | | 2022 | | 20164132 | | 1025a | 1027a | 1035a | 1043a | | | | | | | | | | | | | | | | | 75 |
| 2020 | | 2019 | 67 | | | | | | | | | | | | | | | | | 1127a | 1134a | 1143a | 1146a | 20164118 | | |
| 2016 | | 2016 | | | | | | | | | | | | | 1113a | 1119a | 1126a | 1138a | 1148a | 1157a | 1204p | 1213p | 1216p | 20163657 | | |
| 2056 | | 2056 | | 20163639 | | 1055a | 1057a | 1105a | 1113a | 1123a | 1132a | 1144a | 1151a | 1159a | | | | | | | | | | | | |
| 2045 | | 2045 | | 20164134 | | 1125a | 1127a | 1135a | 1143a | | | | | | | | | | | | | | | | | 75 |
| 2023 | | 2022 | 67 | | | | | | | | | | | | | | | | | 1227p | 1234p | 1243p | 1246p | 20164119 | | |
| 2056 | | 2056 | | | | | | | | | | | | | 1213p | 1219p | 1226p | 1238p | 1248p | 1257p | 104p | 113p | 116p | 20163626 | | |
| 2010 | | 2010 | | 20163635 | | 1155a | 1157a | 1205p | 1213p | 1223p | 1232p | 1244p | 1251p | 1259p | | | | | | | | | | | | |
| 2020 | | 2019 | | 20164130 | | 1225p | 1227p | 1235p | 1243p | | | | | | | | | | | | | | | | | 75 |
| 2045 | | 2045 | 67 | | | | | | | | | | | | | | | | | 127p | 134p | 143p | 146p | 20164120 | | |
| 2010 | | 2010 | | | | | | | | | | | | | 113p | 119p | 126p | 138p | 148p | 157p | 204p | 213p | 216p | 20163632 | | |
| 2082 | | 2016 | | 20163643 | | 1253p | 1255p | 104p | 113p | 123p | 133p | 145p | 152p | 200p | | | | | | | | | | | | |
| 2023 | | 2022 | | 20164135 | | 123p | 125p | 134p | 143p | | | | | | | | | | | | | | | | | 75 |
| 2094 | | 2019 | 67 | | | | | | | | | | | | | | | | | 227p | 234p | 243p | 246p | 20164116 | | |
| 2082 | | 2016 | | | | | | | | | | | | | 213p | 219p | 226p | 238p | 248p | 257p | 304p | 313p | 316p | 20163645 | | |
| 2092 | | 2056 | | 20163627 | | 153p | 155p | 204p | 213p | 223p | 233p | 245p | 252p | 301p | | | | | | | | | | | | |
| 2102 | | 2045 | | 20164103 | | 223p | 225p | 234p | 243p | | | | | | | | | | | | | | | | | 75 |
| 2116 | | 2022 | 67 | | | | | | | | | | | | | | | | | 327p | 334p | 343p | 346p | 20164117 | | |
| 2092 | | 2056 | | | | | | | | | | | | | 313p | 319p | 326p | 338p | 348p | 357p | 404p | 413p | 416p | 20163640 | | |
| 2112 | | 2010 | | 20163647 | | 253p | 255p | 304p | 313p | 323p | 333p | 345p | 352p | 401p | | | | | | | | | | | | |
| 2094 | | 2019 | | 20164109 | | 323p | 325p | 334p | 343p | | | | | | | | | | | | | | | | | 75 |
| 2102 | | 2045 | 67 | | | | | | | | | | | | | | | | | 427p | 434p | 443p | 446p | 20164121 | | |
| 2112 | | 2010 | | | | | | | | | | | | | 413p | 419p | 426p | 438p | 448p | 457p | 504p | 513p | 516p | 20163650 | | |
| 2082 | | 2016 | | 20163644 | | 353p | 355p | 404p | 413p | 423p | 433p | 445p | 452p | 501p | | | | | | | | | | | | |
| 2116 | | 2022 | | 20164106 | | 423p | 425p | 434p | 443p | | | | | | | | | | | | | | | | | 75 |
| 2094 | | 2019 | 67 | | | | | | | | | | | | | | | | | 527p | 534p | 543p | 546p | 20164122 | | |
| 2082 | | 2016 | | | | | | | | | | | | | 513p | 519p | 526p | 538p | 548p | 557p | 604p | 613p | 616p | 20163649 | | |
| 2092 | | 2056 | | 20163652 | | 453p | 455p | 504p | 513p | 522p | 532p | 544p | 551p | 558p | | | | | | | | | | | | |
| 2102 | | 2045 | | 20164104 | | 523p | 525p | 534p | 543p | | | | | | | | | | | | | | | | | 75 |
| 2116 | | 2022 | 67 | | | | | | | | | | | | | | | | | 627p | 634p | 643p | 646p | 20164123 | | |
| 2092 | | 2056 | | | | | | | | | | | | | 613p | 619p | 626p | 638p | 648p | 657p | 704p | 712p | 715p | 20163655 | | |
| 2112 | | 2010 | | 20163637 | | 553p | 555p | 604p | 613p | 622p | 632p | 643p | 650p | 657p | | | | | | | | | | | | |
| 2094 | | 2019 | | 20164105 | | 623p | 625p | 634p | 643p | | | | | | | | | | | | | | | | | 75 |
| 2102 | | 2045 | 67 | | | | | | | | | | | | | | | | | 727p | 734p | 742p | 745p | 20164124 | | |
| 2112 | | 2010 | | | | | | | | | | | | | 719p | 724p | 730p | 741p | 749p | 757p | 804p | 812p | 815p | 20163629 | | |
| 2082 | | 2016 | | 20163634 | | 654p | 656p | 704p | 713p | 722p | 730p | 741p | 748p | 755p | | | | | | | | | | | | |
| 2116 | | 2022 | | 20164102 | | 726p | 728p | 736p | 743p | | | | | | | | | | | | | | | | | 75 |

Route: 59 59th Ave
Division: WEST
Direction: North - South

## First Transit West

| Run1 | Run2 | Block | From | Trp intern | Note | 59AV BUCK | 59th VanB | 59AV THOM | 59AV CAML | 59AV GLEN | 59AV OLIV | 59AV THUN | 59AV BELL | 59AV BEAR | 59AV BEAR | 59AV BELL | 59AV THUN | 59AV OLIV | 59AV GLEN | 59AV CAML | 59AV THOM | 59th VanB | 59AV BUCK | Trp intern | Note | To |
|---|---|---|---|---|---|---|---|---|---|---|---|---|---|---|---|---|---|---|---|---|---|---|---|---|---|---|
| 2094 | | 2019 | 67 | | | | | | | | | | | | | | | | | 827p | 834p | 842p | 845p | 20164126 | | |
| 2082 | | 2016 | | | | | | | | | | | | | 819p | 824p | 830p | 841p | 849p | 857p | 904p | 912p | 915p | 20163642 | | ( 927p WEST ) |
| 2092 | | 2056 | | 20163653 | | 756p | 758p | 806p | 813p | 822p | 830p | 841p | 848p | 855p | | | | | | | | | | | | ( 933p WEST ) |
| 2102 | | 2045 | | 20164107 | | 826p | 828p | 836p | 843p | | | | | | | | | | | 927p | 934p | 942p | 945p | 20164127 | | |
| 2112 | | 2010 | | 20163628 | | 858p | 900p | 906p | 913p | 921p | 928p | 938p | 945p | 951p | | | | | | | | | | | | ( 1029p WEST ) |
| 2094 | | 2019 | | 20164111 | | 928p | 930p | 936p | 943p | | | | | | | | | | | 957p | 1004p | 1012p | 1015p | 20164270 | | |
| 2102 | | 2045 | | 20164108 | | 958p | 1000p | 1006p | 1013p | | | | | | | | | | | 1027p | 1034p | 1042p | 1045p | 20164269 | | |
| 2094 | | 2019 | | 20164262 | | 1028p | 1030p | 1036p | 1043p | | | | | | | | | | | 1057p | 1104p | 1112p | 1115p | 20164265 | | ( 1127p WEST ) |
| 2102 | | 2045 | | 20164271 | | 1058p | 1100p | 1106p | 1113p | | | | | | | | | | | | | | | | | ( 1136p WEST ) |

Route: 67 67th Ave
Division: WEST
Direction: North - South

## First Transit West

| Run1 | Run2 | Block | From | Trp intern | Note | SRLN HS | 67th VanB | 67AV THOM | 67AV CAML | 67AV GLEN | 67AV OLIV | 67AV THUN | 67AV UNHL | 67AV UNHL | 67AV THUN | 67AV OLIV | 67AV GLEN | 67AV CAML | 67AV THOM | 67th VanB | SRLN HS | Trp intern | Note | To |
|---|---|---|---|---|---|---|---|---|---|---|---|---|---|---|---|---|---|---|---|---|---|---|---|---|
| 2032 | | 2032 | ( 459a WEST ) | | | | | | | | | | | | | | | 515a | 522a | 530a | 538a | 20164325 | | 75 |
| 2041 | | 2041 | ( 506a WEST ) | 20164327 | | 518a | 525a | 533a | 540a | | | | | | | | | | | | | | | 83 |
| 2053 | | 2053 | ( 529a WEST ) | | | | | | | | | | | | | | | 545a | 552a | 600a | 608a | 20164320 | | 75 |
| 2023 | | 2022 | 75 | 20164326 | | 548a | 555a | 603a | 610a | | | | | | | | | | | | | | | 59 |
| 2046 | | 2046 | 75 | | | | | | | | | | | | | | | 615a | 622a | 630a | 638a | 20163658 | | 75 |
| 2032 | | 2032 | 75 | | | | | | | | | | | | | | | 645a | 652a | 700a | 708a | 20164141 | | 75 |
| 2061 | | 2062 | ( 614a WEST ) | | | | | | | | | | | 642a | 652a | 700a | 707a | 715a | 722a | 730a | 738a | 20163659 | | 75 |
| 2034 | | 2034 | 75 | 20163513 | | 618a | 625a | 633a | 640a | 649a | 655a | 704a | 714a | | | | | | | | | | | |
| 2045 | | 2045 | 75 | 20164213 | | 648a | 655a | 703a | 710a | | | | | | | | | | | | | | | 59 |
| 2046 | | 2046 | 75 | | | | | | | | | | | | | | | 745a | 752a | 800a | 808a | 20164139 | | 75 |
| 2034 | | 2034 | | | | | | | | | | | | 741a | 751a | 800a | 807a | 815a | 822a | 830a | 838a | 20163525 | | 75 |
| 2022 | | 2023 | 75 | 20163510 | | 718a | 725a | 733a | 740a | 749a | 755a | 804a | 814a | | | | | | | | | | | |
| 2020 | | 2019 | 75 | 20164210 | | 748a | 755a | 803a | 810a | | | | | | | | | | | | | | | 59 |
| 2061 | | 2062 | 75 | | | | | | | | | | | | | | | 845a | 852a | 900a | 908a | 20164138 | | 75 |
| 2022 | | 2023 | | | | | | | | | | | | 840a | 850a | 859a | 906a | 915a | 922a | 930a | 938a | 20163526 | | 75 |
| 2055 | | 2055 | 75 | 20163511 | | 818a | 825a | 833a | 840a | 849a | 855a | 905a | 915a | | | | | | | | | | | |
| 2023 | | 2022 | 75 | 20164214 | | 847a | 854a | 903a | 910a | | | | | | | | | | | | | | | 59 |
| 2034 | | 2034 | 75 | | | | | | | | | | | | | | | 945a | 952a | 1000a | 1008a | 20164154 | | 75 |
| 2055 | | 2055 | | | | | | | | | | | | 940a | 950a | 959a | 1006a | 1015a | 1022a | 1030a | 1038a | 20163527 | | 75 |
| 2026 | | 2026 | 75 | 20163512 | | 917a | 924a | 933a | 940a | 950a | 956a | 1006a | 1016a | | | | | | | | | | | |
| 2045 | | 2045 | 75 | 20164215 | | 947a | 954a | 1003a | 1010a | | | | | | | | | | | | | | | 59 |
| 2022 | | 2023 | 75 | | | | | | | | | | | | | | | 1045a | 1052a | 1100a | 1108a | 20164147 | | 75 |
| 2026 | | 2026 | | | | | | | | | | | | 1039a | 1050a | 1059a | 1106a | 1115a | 1122a | 1130a | 1138a | 20163528 | | 75 |
| 2041 | | 2041 | 75 | 20163514 | | 1017a | 1024a | 1033a | 1040a | 1050a | 1056a | 1106a | 1116a | | | | | | | | | | | |
| 2020 | | 2019 | 75 | 20164216 | | 1047a | 1054a | 1103a | 1110a | | | | | | | | | | | | | | | 59 |
| 2055 | | 2055 | 75 | | | | | | | | | | | | | | | 1145a | 1152a | 1200p | 1208p | 20164148 | | 75 |
| 2041 | | 2041 | | | | | | | | | | | | 1139a | 1150a | 1159a | 1206p | 1215p | 1222p | 1232p | 1241p | 20163529 | | 75 |
| 2053 | | 2053 | 75 | 20163515 | | 1116a | 1123a | 1132a | 1140a | 1150a | 1156a | 1206p | 1216p | | | | | | | | | | | |
| 2023 | | 2022 | 75 | 20164217 | | 1146a | 1153a | 1202p | 1210p | | | | | | | | | | | | | | | 59 |
| 2026 | | 2026 | 75 | | | | | | | | | | | | | | | 1245p | 1252p | 102p | 111p | 20164142 | | 75 |
| 2053 | 2095 | 2053 | | | | | | | | | | | | 1239p | 1250p | 1259p | 106p | 115p | 122p | 132p | 141p | 20163530 | | 75 |
| 2032 | | 2032 | 75 | 20163516 | | 1214p | 1223p | 1232p | 1240p | 1250p | 1256p | 106p | 116p | | | | | | | | | | | |
| 2045 | | 2045 | 75 | 20164218 | | 1244p | 1253p | 102p | 110p | | | | | | | | | | | | | | | 59 |
| 2041 | 2106 | 2041 | 75 | | | | | | | | | | | | | | | 145p | 152p | 202p | 211p | 20164145 | | 75 |
| 2032 | 2120 | 2032 | | | | | | | | | | | | 139p | 150p | 159p | 206p | 215p | 222p | 232p | 241p | 20163531 | | 75 |
| 2046 | | 2046 | 75 | 20163517 | | 114p | 123p | 132p | 140p | 150p | 156p | 206p | 216p | | | | | | | | | | | |
| 2094 | | 2019 | 75 | 20164219 | | 145p | 154p | 203p | 210p | | | | | | | | | | | | | | | 59 |
| 2095 | | 2053 | 75 | | | | | | | | | | | | | | | 245p | 253p | 303p | 312p | 20164136 | | 75 |
| 2046 | 2133 | 2046 | | | | | | | | | | | | 239p | 250p | 259p | 306p | 315p | 323p | 333p | 342p | 20163532 | | 75 |
| 2101 | | 2062 | 75 | 20163518 | | 215p | 224p | 233p | 240p | 250p | 256p | 306p | 316p | | | | | | | | | | | |
| 2116 | | 2022 | 75 | 20164220 | | 245p | 254p | 303p | 310p | | | | | | | | | | | | | | | 59 |
| 2120 | | 2032 | 75 | | | | | | | | | | | | | | | 345p | 353p | 403p | 412p | 20164137 | | 75 |
| 2101 | | 2062 | | | | | | | | | | | | 339p | 350p | 359p | 406p | 415p | 423p | 431p | 440p | 20163533 | | 75 |
| 2123 | | 2034 | 75 | 20163519 | | 315p | 324p | 333p | 340p | 350p | 356p | 406p | 416p | | | | | | | | | | | |
| 2102 | | 2045 | 75 | 20164221 | | 345p | 354p | 403p | 410p | | | | | | | | | | | | | | | 59 |
| 2133 | | 2046 | 75 | | | | | | | | | | | | | | | 445p | 453p | 501p | 510p | 20164152 | | 75 |
| 2123 | | 2034 | | | | | | | | | | | | 439p | 450p | 459p | 506p | 515p | 523p | 531p | 540p | 20163534 | | 75 |
| 2085 | | 2023 | 75 | 20163520 | | 415p | 424p | 433p | 440p | 450p | 456p | 506p | 516p | | | | | | | | | | | |
| 2094 | | 2019 | 75 | 20164222 | | 445p | 454p | 503p | 510p | | | | | | | | | | | | | | | 59 |
| 2101 | | 2062 | 75 | | | | | | | | | | | | | | | 545p | 553p | 601p | 610p | 20164149 | | 75 |
| 2085 | | 2023 | | | | | | | | | | | | 539p | 550p | 559p | 606p | 615p | 623p | 631p | 639p | 20163535 | | 75 |
| 2096 | | 2055 | 75 | 20163521 | | 517p | 524p | 533p | 540p | 549p | 555p | 604p | 614p | | | | | | | | | | | |
| 2116 | | 2022 | 75 | 20164224 | | 547p | 554p | 603p | 610p | | | | | | | | | | | | | | | 59 |
| 2123 | | 2034 | 75 | | | | | | | | | | | | | | | 645p | 652p | 700p | 708p | 20164144 | | 75 |
| 2096 | | 2055 | | | | | | | | | | | | 639p | 650p | 659p | 706p | 715p | 722p | 730p | 738p | 20163660 | | 75 |
| 2097 | | 2026 | 75 | 20163522 | | 617p | 624p | 633p | 640p | 649p | 655p | 704p | 714p | | | | | | | | | | | |
| 2102 | | 2045 | 75 | 20164226 | | 648p | 655p | 703p | 710p | | | | | | | | | | | | | | | 59 |
| 2085 | | 2023 | 75 | | | | | | | | | | | | | | | 745p | 752p | 800p | 807p | 20164143 | | 75 |
| 2097 | | 2026 | | | | | | | | | | | | 743p | 753p | 801p | 807p | 815p | 822p | 830p | 837p | 20163661 | | 75 |
| 2106 | | 2041 | 75 | 20163523 | | 718p | 725p | 733p | 740p | 749p | 755p | 803p | 813p | | | | | | | | | | | |

Route: 67 67th Ave
Division: WEST
Direction: North - South

## First Transit West

| Run1 | Run2 | Block | From | Trp intern | Note | SRLN HS | 67th VanB | 67AV THOM | 67AV CAML | 67AV GLEN | 67AV OLIV | 67AV THUN | 67AV UNHL | 67AV UNHL | 67AV THUN | 67AV OLIV | 67AV GLEN | 67AV CAML | 67AV THOM | 67th VanB | SRLN HS | Trp intern | Note | To |
|---|---|---|---|---|---|---|---|---|---|---|---|---|---|---|---|---|---|---|---|---|---|---|---|---|
| 2094 | | 2019 | 75 | 20164227 | | 748p | 755p | 803p | 810p | | | | | | | | | | | | | | | 59 |
| 2095 | | 2053 | 75 | 20163524 | | 818p | 825p | 833p | 840p | | | | | | | | | | | | | | | 75 |
| 2096 | | 2055 | 75 | | | | | | | | | | | | | | | 845p | 852p | 900p | 907p | 20164146 | | 75 |
| 2106 | | 2041 | | | | | | | | | | | | 843p | 853p | 901p | 907p | 915p | 922p | 930p | 937p | 20163662 | | 75 |
| 2116 | | 2022 | 75 | 20164223 | | 849p | 856p | 904p | 910p | | | | | | | | | | | | | | | 75 |
| 2120 | | 2032 | 75 | 20164140 | | 921p | 927p | 934p | 940p | | | | | | | | | | | | | | | 83 |
| 2097 | | 2026 | 75 | | | | | | | | | | | | | | | 945p | 952p | 1000p | 1007p | 20164133 | | 75 |
| 2095 | | 2053 | 75 | 20164151 | | 951p | 957p | 1004p | 1010p | | | | | | | | | | | | | | | ( 1026p WEST ) |
| 2096 | | 2055 | 75 | | | | | | | | | | | | | | | 1015p | 1022p | 1030p | 1037p | 20164275 | | 75 |
| 2116 | | 2022 | 75 | 20164279 | | 1021p | 1027p | 1034p | 1040p | | | | | | | | | | | | | | | 75 |
| 2106 | | 2041 | 75 | | | | | | | | | | | | | | | 1045p | 1052p | 1100p | 1107p | 20164277 | | ( 1118p WEST ) |
| 2133 | | 2046 | 75 | 20164280 | | 1051p | 1057p | 1104p | 1110p | | | | | | | | | | | | | | | ( 1126p WEST ) |
| 2120 | | 2032 | 83 | | | | | | | | | | | | | | | 1115p | 1122p | 1130p | 1137p | 20164276 | | ( 1148p WEST ) |
| 2101 | | 2062 | 75 | 20164278 | | 1121p | 1127p | 1134p | 1140p | | | | | | | | | | | | | | | ( 1156p WEST ) |

Route: 75 75th Ave
Division: WEST
Direction: North - South

## First Transit West

| Run1 | Run2 | Block | From | Trp intern | Note | 75AV LBUC | 75AV VANB | DSKY TC | 75AV CAML | 75AV CAML | DSKY TC | 75AV VANB | 75AV LBUC | Trp intern | Note | To |
|---|---|---|---|---|---|---|---|---|---|---|---|---|---|---|---|---|
| 2023 | | 2022 | ( 445a WEST ) | | | | | | | 500a | 508a | 517a | 521a | 20164330 | | 67 |
| 2022 | | 2023 | ( 445a WEST ) | 20164328 | | 455a | 459a | 507a | 515a | | | | | | | 83 |
| 2034 | | 2034 | 83 | | | | | | | 530a | 538a | 547a | 551a | 20164329 | | 67 |
| 2046 | | 2046 | ( 515a WEST ) | 20164324 | | 525a | 529a | 537a | 545a | | | | | | | 67 |
| 2045 | | 2045 | 59 | | | | | | | 600a | 608a | 617a | 621a | 20164229 | | 67 |
| 2032 | | 2032 | 67 | 20164163 | | 555a | 600a | 608a | 617a | | | | | | | 67 |
| 2022 | | 2023 | 83 | | | | | | | 630a | 638a | 647a | 651a | 20163779 | | 67 |
| 2053 | | 2053 | 67 | 20163798 | | 625a | 630a | 638a | 647a | | | | | | | 83 |
| 2020 | | 2019 | 59 | | | | | | | 700a | 708a | 719a | 723a | 20164230 | | 67 |
| 2046 | | 2046 | 67 | 20164161 | | 655a | 700a | 708a | 717a | | | | | | | 67 |
| 2055 | | 2055 | 83 | | | | | | | 730a | 738a | 749a | 753a | 20163784 | | 67 |
| 2032 | | 2032 | 67 | 20163799 | | 725a | 730a | 738a | 747a | | | | | | | 83 |
| 2023 | | 2022 | 59 | | | | | | | 800a | 808a | 819a | 823a | 20164231 | | 67 |
| 2061 | | 2062 | 67 | 20164160 | | 755a | 800a | 810a | 819a | | | | | | | 67 |
| 2026 | | 2026 | 83 | | | | | | | 830a | 838a | 849a | 853a | 20163787 | | 67 |
| 2046 | | 2046 | 67 | 20163800 | | 825a | 830a | 840a | 849a | | | | | | | 83 |
| 2045 | | 2045 | 59 | | | | | | | 900a | 908a | 919a | 923a | 20164228 | | 67 |
| 2034 | | 2034 | 67 | 20164199 | | 855a | 900a | 910a | 919a | | | | | | | 67 |
| 2041 | | 2041 | 83 | | | | | | | 930a | 938a | 949a | 953a | 20163788 | | 67 |
| 2061 | | 2062 | 67 | 20163801 | | 925a | 930a | 940a | 949a | | | | | | | 83 |
| 2020 | | 2019 | 59 | | | | | | | 1000a | 1008a | 1019a | 1023a | 20164225 | | 67 |
| 2022 | | 2023 | 67 | 20164159 | | 955a | 1000a | 1010a | 1019a | | | | | | | 67 |
| 2053 | | 2053 | 83 | | | | | | | 1030a | 1038a | 1049a | 1053a | 20163785 | | 67 |
| 2034 | | 2034 | 67 | 20163802 | | 1025a | 1030a | 1041a | 1050a | | | | | | | 83 |
| 2023 | | 2022 | 59 | | | | | | | 1100a | 1108a | 1120a | 1124a | 20164189 | | 67 |
| 2055 | | 2055 | 67 | 20164164 | | 1055a | 1100a | 1111a | 1120a | | | | | | | 67 |
| 2032 | | 2032 | 83 | | | | | | | 1130a | 1139a | 1151a | 1155a | 20163786 | | 67 |
| 2022 | | 2023 | 67 | 20163803 | | 1125a | 1130a | 1141a | 1151a | | | | | | | 83 |
| 2045 | | 2045 | 59 | | | | | | | 1200p | 1209p | 1221p | 1225p | 20164172 | | 67 |
| 2026 | | 2026 | 67 | 20164162 | | 1155a | 1200p | 1212p | 1222p | | | | | | | 67 |
| 2046 | | 2046 | 83 | | | | | | | 1230p | 1239p | 1251p | 1255p | 20163789 | | 67 |
| 2055 | | 2055 | 67 | 20163804 | | 1225p | 1230p | 1242p | 1252p | | | | | | | 83 |
| 2020 | | 2019 | 59 | | | | | | | 100p | 109p | 121p | 125p | 20164191 | | 67 |
| 2041 | | 2041 | 67 | 20164198 | | 1255p | 100p | 112p | 122p | | | | | | | 67 |
| 2061 | | 2062 | 83 | | | | | | | 130p | 139p | 151p | 155p | 20163783 | | 67 |
| 2026 | 2097 | 2026 | 67 | 20163805 | | 125p | 131p | 143p | 153p | | | | | | | 83 |
| 2023 | | 2022 | 59 | | | | | | | 200p | 209p | 222p | 226p | 20164194 | | 67 |
| 2095 | | 2053 | 67 | 20164158 | | 155p | 201p | 213p | 223p | | | | | | | 67 |
| 2034 | | 2034 | 83 | | | | | | | 230p | 239p | 252p | 256p | 20163792 | | 67 |
| 2106 | | 2041 | 67 | 20163806 | | 225p | 231p | 243p | 254p | | | | | | | 83 |
| 2102 | | 2045 | 59 | | | | | | | 300p | 309p | 322p | 326p | 20164201 | | 67 |
| 2120 | | 2032 | 67 | 20164168 | | 255p | 300p | 314p | 325p | | | | | | | 67 |
| 2085 | | 2023 | 83 | | | | | | | 330p | 339p | 352p | 356p | 20163793 | | 67 |
| 2095 | | 2053 | 67 | 20163807 | | 325p | 330p | 344p | 355p | | | | | | | 83 |
| 2094 | | 2019 | 59 | | | | | | | 400p | 409p | 422p | 426p | 20164193 | | 67 |
| 2133 | | 2046 | 67 | 20164157 | | 355p | 400p | 414p | 425p | | | | | | | 67 |
| 2096 | | 2055 | 83 | | | | | | | 430p | 439p | 452p | 456p | 20163790 | | 67 |
| 2120 | | 2032 | 67 | 20163808 | | 425p | 430p | 444p | 455p | | | | | | | 83 |
| 2116 | | 2022 | 59 | | | | | | | 500p | 509p | 522p | 526p | 20164169 | | 67 |
| 2101 | | 2062 | 67 | 20164212 | | 455p | 500p | 514p | 525p | | | | | | | 67 |
| 2097 | | 2026 | 83 | | | | | | | 530p | 539p | 552p | 556p | 20163791 | | 67 |
| 2133 | | 2046 | 67 | 20163809 | | 525p | 530p | 544p | 555p | | | | | | | 83 |
| 2102 | | 2045 | 59 | | | | | | | 600p | 609p | 622p | 626p | 20164187 | | 67 |
| 2123 | | 2034 | 67 | 20164207 | | 555p | 600p | 614p | 624p | | | | | | | 67 |
| 2106 | | 2041 | 83 | | | | | | | 630p | 639p | 652p | 656p | 20163794 | | 67 |
| 2101 | | 2062 | 67 | 20163810 | | 625p | 630p | 644p | 654p | | | | | | | 83 |
| 2094 | | 2019 | 59 | | | | | | | 700p | 709p | 722p | 726p | 20164200 | | 67 |
| 2085 | | 2023 | 67 | 20164156 | | 655p | 700p | 714p | 724p | | | | | | | 67 |
| 2095 | | 2053 | 83 | | | | | | | 730p | 739p | 751p | 755p | 20163795 | | 67 |
| 2123 | | 2034 | 67 | 20163811 | | 725p | 730p | 741p | 751p | | | | | | | 83 |

Route: 75 75th Ave
Division: WEST
Direction: North - South

## First Transit West

| Run1 | Run2 | Block | From | Trp intern | Note | 75AV LBUC | 75AV VANB | DSKY TC | 75AV CAML | 75AV CAML | DSKY TC | 75AV VANB | 75AV LBUC | Trp intern | Note | To |
|---|---|---|---|---|---|---|---|---|---|---|---|---|---|---|---|---|
| 2116 | | 2022 | 59 | | | | | | | 800p | 808p | 819p | 823p | 20164186 | | 67 |
| 2096 | | 2055 | 67 | 20164167 | | 755p | 800p | 811p | 821p | | | | | | | 67 |
| 2120 | | 2032 | 83 | | | | | | | 830p | 838p | 849p | 853p | 20163796 | | 67 |
| 2085 | | 2023 | 67 | 20163812 | | 825p | 830p | 841p | 849p | | | | | | | 83 |
| 2095 | | 2053 | 67 | | | | | | | 900p | 908p | 919p | 923p | 20164165 | | 67 |
| 2097 | | 2026 | 67 | 20164197 | | 855p | 900p | 911p | 919p | | | | | | | 67 |
| 2116 | | 2022 | 67 | | | | | | | 930p | 938p | 947p | 951p | 20163797 | | 67 |
| 2096 | | 2055 | 67 | 20163813 | | 925p | 929p | 938p | 946p | | | | | | | 67 |
| 2133 | | 2046 | 83 | | | | | | | 1000p | 1008p | 1017p | 1021p | 20164287 | | 67 |
| 2106 | | 2041 | 67 | 20164284 | | 955p | 959p | 1008p | 1016p | | | | | | | 67 |
| 2101 | | 2062 | 83 | | | | | | | 1030p | 1038p | 1047p | 1051p | 20164282 | | 67 |
| 2097 | | 2026 | 67 | 20164283 | | 1025p | 1029p | 1038p | 1046p | | | | | | | 83 |
| 2116 | | 2022 | 67 | | | | | | | 1100p | 1108p | 1117p | 1121p | 20164285 | | ( 1131p WEST ) |
| 2096 | | 2055 | 67 | 20164281 | | 1055p | 1059p | 1108p | 1116p | | | | | | | ( 1131p WEST ) |

Route: 83 83rd Ave
Division:
Direction: North - South

| Run1 | Run2 | Block | From | Trp intern | Note | 83AV &VAN | DSKY TC | 83AV CAML | 83AV GLEN | 83AV PEOR | 83AV TBRD | AROW MALL | AROW MALL | 83AV TBRD | 83AV PEOR | 83AV GLEN | 83AV CAML | DSKY TC | 83AV &VAN | Trp intern | Note | To |
|---|---|---|---|---|---|---|---|---|---|---|---|---|---|---|---|---|---|---|---|---|---|---|
| 2026 | | 2026 | *( 450a WEST )* | | | | | | | | | | | | | | 505a | 511a | 519a | 20164332 | | |
| 2034 | | 2034 | *( 500a WEST )* | 20164334 | | 505a | 512a | 521a | | | | | | | | | | | | | | 75 |
| 2022 | | 2023 | 75 | | | | | | | | | | | | | | 535a | 541a | 549a | 20164331 | | |
| 2041 | | 2041 | 67 | | | | | | | | | | | | | | 605a | 611a | 619a | 20163814 | | |
| 2055 | | 2055 | *( 536a WEST )* | | | | | | | | | | 603a | 613a | 619a | 630a | 635a | 641a | 649a | 20164180 | | |
| 2026 | | 2026 | | 20164333 | | 535a | 542a | 551a | 556a | 606a | 612a | 621a | | | | | | | | | | |
| 2022 | | 2023 | | 20163832 | | 605a | 612a | 621a | | | | | | | | | | | | | | 75 |
| 2053 | | 2053 | 75 | | | | | | | | | | | | | | 705a | 711a | 720a | 20163815 | | |
| 2026 | | 2026 | | | | | | | | | | | 703a | 713a | 719a | 730a | 735a | 741a | 750a | 20164202 | | |
| 2041 | | 2041 | | 20164196 | | 635a | 642a | 651a | 656a | 706a | 712a | 721a | | | | | | | | | | |
| 2055 | | 2055 | | 20163829 | | 704a | 712a | 721a | | | | | | | | | | | | | | 75 |
| 2032 | | 2032 | 75 | | | | | | | | | | | | | | 805a | 811a | 820a | 20163816 | | |
| 2041 | | 2041 | | | | | | | | | | | 802a | 812a | 818a | 830a | 835a | 841a | 850a | 20164179 | | |
| 2053 | | 2053 | | 20164211 | | 734a | 742a | 751a | 756a | 807a | 813a | 823a | | | | | | | | | | |
| 2026 | | 2026 | | 20163830 | | 804a | 812a | 821a | | | | | | | | | | | | | | 75 |
| 2046 | | 2046 | 75 | | | | | | | | | | | | | | 905a | 911a | 920a | 20163818 | | |
| 2053 | | 2053 | | | | | | | | | | | 902a | 912a | 918a | 930a | 935a | 941a | 950a | 20164173 | | |
| 2032 | | 2032 | | 20164195 | | 834a | 842a | 852a | 857a | 908a | 914a | 924a | | | | | | | | | | |
| 2041 | | 2041 | | 20163833 | | 903a | 912a | 922a | | | | | | | | | | | | | | 75 |
| 2061 | | 2062 | 75 | | | | | | | | | | | | | | 1005a | 1011a | 1020a | 20163819 | | |
| 2032 | | 2032 | | | | | | | | | | | 959a | 1009a | 1015a | 1027a | 1032a | 1041a | 1050a | 20164175 | | |
| 2046 | | 2046 | | 20164192 | | 933a | 942a | 952a | 957a | 1008a | 1014a | 1024a | | | | | | | | | | |
| 2053 | | 2053 | | 20163834 | | 1003a | 1012a | 1022a | | | | | | | | | | | | | | 75 |
| 2034 | | 2034 | 75 | | | | | | | | | | | | | | 1102a | 1111a | 1120a | 20163820 | | |
| 2046 | | 2046 | | | | | | | | | | | 1058a | 1109a | 1115a | 1127a | 1132a | 1141a | 1151a | 20164205 | | |
| 2061 | | 2062 | | 20164190 | | 1033a | 1042a | 1052a | 1057a | 1108a | 1114a | 1124a | | | | | | | | | | |
| 2032 | | 2032 | | 20163835 | | 1103a | 1112a | 1122a | | | | | | | | | | | | | | 75 |
| 2022 | | 2023 | 75 | | | | | | | | | | | | | | 1202p | 1211p | 1221p | 20163817 | | |
| 2061 | | 2062 | | | | | | | | | | | 1158a | 1209p | 1215p | 1227p | 1232p | 1241p | 1251p | 20164170 | | |
| 2034 | | 2034 | | 20164209 | | 1133a | 1142a | 1152a | 1157a | 1208p | 1214p | 1224p | | | | | | | | | | |
| 2046 | | 2046 | | 20163836 | | 1203p | 1212p | 1222p | | | | | | | | | | | | | | 75 |
| 2055 | | 2055 | 75 | | | | | | | | | | | | | | 102p | 111p | 121p | 20163822 | | |
| 2034 | | 2034 | | | | | | | | | | | 1257p | 108p | 114p | 127p | 132p | 141p | 151p | 20164188 | | |
| 2022 | 2085 | 2023 | | 20164184 | | 1233p | 1242p | 1252p | 1257p | 109p | 115p | 126p | | | | | | | | | | |
| 2061 | | 2062 | | 20163837 | | 103p | 112p | 122p | | | | | | | | | | | | | | 75 |
| 2097 | | 2026 | 75 | | | | | | | | | | | | | | 202p | 211p | 221p | 20163825 | | |
| 2085 | | 2023 | | | | | | | | | | | 157p | 208p | 214p | 227p | 232p | 241p | 251p | 20164185 | | |
| 2055 | 2096 | 2055 | | 20164166 | | 133p | 142p | 152p | 157p | 209p | 215p | 226p | | | | | | | | | | |
| 2034 | | 2034 | | 20163838 | | 203p | 212p | 222p | | | | | | | | | | | | | | 75 |
| 2106 | | 2041 | 75 | | | | | | | | | | | | | | 302p | 311p | 321p | 20163826 | | |
| 2096 | | 2055 | | | | | | | | | | | 258p | 309p | 315p | 328p | 333p | 341p | 351p | 20164204 | | |
| 2097 | | 2026 | | 20164181 | | 233p | 242p | 252p | 257p | 309p | 315p | 326p | | | | | | | | | | |
| 2085 | | 2023 | | 20163839 | | 303p | 312p | 322p | | | | | | | | | | | | | | 75 |
| 2095 | | 2053 | 75 | | | | | | | | | | | | | | 403p | 411p | 421p | 20163827 | | |
| 2097 | | 2026 | | | | | | | | | | | 359p | 410p | 416p | 429p | 434p | 441p | 451p | 20164183 | | |
| 2106 | | 2041 | | 20164208 | | 333p | 342p | 352p | 357p | 409p | 415p | 426p | | | | | | | | | | |
| 2096 | | 2055 | | 20163840 | | 403p | 412p | 421p | | | | | | | | | | | | | | 75 |
| 2120 | | 2032 | 75 | | | | | | | | | | | | | | 505p | 511p | 521p | 20163823 | | |
| 2106 | | 2041 | | | | | | | | | | | 500p | 511p | 517p | 530p | 535p | 541p | 551p | 20164182 | | |
| 2095 | | 2053 | | 20164177 | | 433p | 442p | 451p | 456p | 508p | 514p | 525p | | | | | | | | | | |
| 2097 | | 2026 | | 20163841 | | 503p | 512p | 521p | | | | | | | | | | | | | | 75 |
| 2133 | | 2046 | 75 | | | | | | | | | | | | | | 605p | 611p | 621p | 20163824 | | |
| 2095 | | 2053 | | | | | | | | | | | 601p | 612p | 618p | 630p | 635p | 641p | 651p | 20164178 | | |
| 2120 | | 2032 | | 20164153 | | 532p | 542p | 551p | 556p | 608p | 614p | 625p | | | | | | | | | | |
| 2106 | | 2041 | | 20163842 | | 602p | 612p | 621p | | | | | | | | | | | | | | 75 |
| 2101 | | 2062 | 75 | | | | | | | | | | | | | | 705p | 711p | 721p | 20163821 | | |
| 2120 | | 2032 | | | | | | | | | | | 702p | 712p | 718p | 730p | 735p | 741p | 750p | 20164203 | | |
| 2133 | | 2046 | | 20164155 | | 632p | 642p | 651p | 656p | 708p | 714p | 725p | | | | | | | | | | |
| 2095 | | 2053 | | 20163843 | | 702p | 712p | 720p | | | | | | | | | | | | | | 75 |
| 2123 | | 2034 | 75 | | | | | | | | | | | | | | 805p | 811p | 820p | 20163828 | | |

Route: 83 83rd Ave
Division:
Direction: North - South

| Run1 | Run2 | Block | From | Trp intern | Note | 83AV &VAN | DSKY TC | 83AV CAML | 83AV GLEN | 83AV PEOR | 83AV TBRD | AROW MALL | AROW MALL | 83AV TBRD | 83AV PEOR | 83AV GLEN | 83AV CAML | DSKY TC | 83AV &VAN | Trp intern | Note | To |
|---|---|---|---|---|---|---|---|---|---|---|---|---|---|---|---|---|---|---|---|---|---|---|
| 2133 | | 2046 | | | | | | | | | | | 803p | 813p | 819p | 830p | 835p | 841p | 850p | 20164171 | | |
| 2101 | | 2062 | | 20164176 | | 732p | 742p | 750p | 755p | 806p | 812p | 822p | | | | | | | | | | |
| 2120 | | 2032 | | 20163844 | | 802p | 812p | 820p | | | | | | | | | | | | | | 75 |
| 2085 | | 2023 | 75 | | | | | | | | | | | | | | 905p | 911p | 919p | 20163831 | | |
| 2101 | | 2062 | | | | | | | | | | | 904p | 913p | 919p | 930p | 935p | 941p | 949p | 20164174 | | |
| 2123 | | 2034 | | 20164150 | | 834p | 842p | 850p | 855p | 905p | 911p | 920p | | | | | | | | | | |
| 2133 | | 2046 | | 20163845 | | 904p | 912p | 920p | | | | | | | | | | | | | | 75 |
| 2120 | | 2032 | 67 | | | | | | | | | | | | | | 1005p | 1011p | 1019p | 20164286 | | |
| 2123 | | 2034 | | | | | | | | | | | 1004p | 1013p | 1019p | 1030p | 1035p | 1041p | 1049p | 20164289 | | |
| 2085 | | 2023 | | 20164206 | | 934p | 942p | 950p | 955p | 1005p | 1011p | 1020p | | | | | | | | | | *( 1047p WEST )* |
| 2101 | | 2062 | | 20164292 | | 1005p | 1012p | 1020p | | | | | | | | | | | | | | 75 |
| 2120 | | 2032 | | 20164291 | | 1035p | 1042p | 1050p | | | | | | | | | | | | | | 67 |
| 2097 | | 2026 | 75 | | | | | | | | | | | | | | 1105p | 1111p | 1119p | 20164288 | | *( 1124p WEST )* |
| 2123 | | 2034 | | 20164290 | | 1105p | 1112p | 1120p | | | | | | | | | | | | | | *( 1135p WEST )* |

Route: Car
Division: WEST
Direction: North

## First Transit West

| Run1 | Run2 | Block | From | Trp intern | Note | 43AV LBUC | 43AV LBUC | 83AV &VAN | 83AV &VAN | 44ST INDN | 44ST INDN | 107A INDN | 107A INDN | | | DSKY TC | DSKY TC | 51st VanB | 51st VanB | 44ST McDO | 44ST McDO | 51AV HADL | 51AV HADL | 83AV McDO | 83AV McDO | 43AV McDO | 43AV McDO | 75AV LBUC | 75AV LBUC |
|---|---|---|---|---|---|---|---|---|---|---|---|---|---|---|---|---|---|---|---|---|---|---|---|---|---|---|---|---|---|
| 2068 | | 2501 | ( 916a WEST ) | 20267030 | | 936a | 936a | | | | | | | | | | | | | | | | | | | | | | |
| 2070 | | 2503 | ( 1007a WEST ) | 20267171 | | | | 1015a | 1015a | | | | | | | | | | | | | | | | | | | | |
| 2071 | | 2504 | ( 1021a WEST ) | 20267021 | | 1041a | 1041a | | | | | | | | | | | | | | | | | | | | | | |
| 2069 | | 2502 | ( 1006a WEST ) | 20267108 | | | | | | 1042a | 1042a | | | | | | | | | | | | | | | | | | |
| 2073 | | 2506 | ( 1051a WEST ) | 20267060 | | 1111a | 1111a | | | | | | | | | | | | | | | | | | | | | | |
| 2072 | | 2505 | ( 1036a WEST ) | 20267087 | | | | | | 1112a | 1112a | | | | | | | | | | | | | | | | | | |
| 2074 | | 2507 | ( 1054a WEST ) | 20267105 | | | | | | | | 1112a | 1112a | | | | | | | | | | | | | | | | |
| 2075 | | 2508 | ( 1113a WEST ) | 20267138 | | | | | | | | | | 1127a | 1127a | | | | | | | | | | | | | | |
| 2076 | | 2509 | ( 1121a WEST ) | 20266979 | | 1141a | 1141a | | | | | | | | | | | | | | | | | | | | | | |
| 2077 | | 2510 | ( 1129a WEST ) | 20267201 | | | | | | | | | | | | 1143a | 1143a | | | | | | | | | | | | |
| 2078 | | 2511 | ( 1133a WEST ) | 20267054 | | | | | | | | | | | | | | 1145a | 1145a | | | | | | | | | | |
| 2080 | | 2513 | ( 1146a WEST ) | 20267168 | | | | | | | | | | 1200p | 1200p | | | | | | | | | | | | | | |
| 2079 | | 2512 | ( 1141a WEST ) | 20267123 | | | | | | | | | | | | | | | | 1211p | 1211p | | | | | | | | |
| 2081 | | 2514 | ( 1200p WEST ) | 20267198 | | | | | | | | | | | | 1214p | 1214p | | | | | | | | | | | | |
| 2083 | | 2515 | ( 1207p WEST ) | 20267147 | | | | 1215p | 1215p | | | | | | | | | | | | | | | | | | | | |
| 2082 | | 2516 | ( 1209p WEST ) | 20267072 | | | | | | | | | | | | | | | | | | 1220p | 1220p | | | | | | |
| 2084 | | 2517 | ( 1215p WEST ) | 20267126 | | | | | | | | | | | | | | | | | | | | 1227p | 1227p | | | | |
| 2085 | | 2518 | ( 1228p WEST ) | 20267000 | | | | | | | | | | | | 1242p | 1242p | | | | | | | | | | | | |
| 2086 | | 2519 | ( 1229p WEST ) | 20267204 | | | | | | | | | | | | 1243p | 1243p | | | | | | | | | | | | |
| 2087 | | 2520 | ( 1230p WEST ) | 20267141 | | | | | | | | | | 1244p | 1244p | | | | | | | | | | | | | | |
| 2088 | | 2521 | ( 1247p WEST ) | 20267189 | | | | 1255p | 1255p | | | | | | | | | | | | | | | | | | | | |
| 2089 | | 2522 | ( 1254p WEST ) | 20267099 | | | | | | | | 112p | 112p | | | | | | | | | | | | | | | | |
| 2092 | | 2525 | ( 109p WEST ) | 20267066 | | | | | | | | | | | | | | | | | | 120p | 120p | | | | | | |
| 2090 | | 2523 | ( 102p WEST ) | 20267096 | | | | | | | | | | | | | | | | | | | | | | 122p | 122p | | |
| 2094 | | 2527 | ( 122p WEST ) | 20267195 | | | | | | | | | | | | | | | | | | | | | | | | 132p | 132p |
| 2095 | | 2528 | ( 122p WEST ) | 20267024 | | | | | | | | | | | | | | | | | | | | | | | | | |
| 2093 | | 2526 | ( 111p WEST ) | 20267114 | | | | | | | | | | | | | | | | 141p | 141p | | | | | | | | |
| 2099 | | 2531 | ( 133p WEST ) | 20267180 | | | | 141p | 141p | | | | | | | | | | | | | | | | | | | | |
| 2091 | | 2524 | ( 106p WEST ) | 20267078 | | | | | | 142p | 142p | | | | | | | | | | | | | | | | | | |
| 2096 | | 2529 | ( 128p WEST ) | 20267006 | | | | | | | | | | | | 142p | 142p | | | | | | | | | | | | |
| 2097 | | 2530 | ( 129p WEST ) | 20266994 | | | | | | | | | | | | 143p | 143p | | | | | | | | | | | | |
| 2098 | | 2532 | ( 133p WEST ) | 20267033 | | | | | | | | | | | | | | 145p | 145p | | | | | | | | | | |
| 2100 | | 2533 | ( 137p WEST ) | 20267120 | | | | | | | | 155p | 155p | | | | | | | | | | | | | | | | |
| 2101 | | 2534 | ( 145p WEST ) | 20266997 | | | | | | | | | | | | | | | | | | | | | | | | 155p | 155p |
| 2105 | | 2536 | ( 147p WEST ) | 20267177 | | | | 155p | 155p | | | | | | | | | | | | | | | | | | | | |
| 2102 | | 2537 | ( 148p WEST ) | 20267192 | | | | | | | | | | | | | | | | | | 159p | 159p | | | | | | |
| 2103 | | 2538 | ( 149p WEST ) | 20267003 | | | | | | | | | | | | | | | | | | | | | | | | | |
| 2104 | | 2535 | ( 147p WEST ) | 20267144 | | | | | | | | | | 201p | 201p | | | | | | | | | | | | | | |
| 2106 | | 2540 | ( 152p WEST ) | 20266988 | | | | | | | | | | | | | | | | | | | | | | | | | |
| 2107 | | 2539 | ( 151p WEST ) | 20267090 | | | | | | | | | | | | | | | | | | | | | | | | | |
| 2109 | | 2542 | ( 200p WEST ) | 20267093 | | | | | | | | | | | | | | | | | | | | | | | | | |
| 2108 | | 2541 | ( 155p WEST ) | 20267165 | | | | | | | | | | | | | | | | | | | | | | | | | |
| 2111 | | 2544 | ( 203p WEST ) | 20267042 | | | | | | | | | | | | | | 215p | 215p | | | | | | | | | | |
| 2113 | | 2545 | ( 207p WEST ) | 20267186 | | | | 215p | 215p | | | | | | | | | | | | | | | | | | | | |
| 2112 | | 2547 | ( 209p WEST ) | 20267069 | | | | | | | | | | | | | | | | | | 220p | 220p | | | | | | |
| 2114 | | 2546 | ( 208p WEST ) | 20267075 | | | | | | | | 226p | 226p | | | | | | | | | | | | | | | | |
| 2117 | | 2549 | ( 214p WEST ) | 20267048 | | | | | | | | | | | | | | 226p | 226p | | | | | | | | | | |
| 2116 | | 2550 | ( 216p WEST ) | 20267174 | | | | | | | | | | | | | | | | | | | | | | | | 226p | 226p |
| 2118 | | 2552 | ( 219p WEST ) | 20267012 | | | | | | | | | | | | | | | | | | | | | | | | | |
| 2119 | | 2551 | ( 217p WEST ) | 20267156 | | | | | | | | | | 231p | 231p | | | | | | | | | | | | | | |
| 2120 | | 2553 | ( 222p WEST ) | 20267009 | | | | | | | | | | | | | | | | | | | | | | | | | |
| 2110 | | 2543 | ( 203p WEST ) | 20267063 | | | | | | | | | | | | | | | | | | | | | | | | | |
| 2115 | | 2548 | ( 211p WEST ) | 20267111 | | | | | | | | | | | | | | | | 241p | 241p | | | | | | | | |
| 2122 | | 2554 | ( 233p WEST ) | 20267183 | | | | 241p | 241p | | | | | | | | | | | | | | | | | | | | |
| 2121 | | 2555 | ( 233p WEST ) | 20267015 | | | | | | | | | | | | | | 245p | 245p | | | | | | | | | | |
| 2123 | | 2556 | ( 246p WEST ) | 20266982 | | | | | | | | | | | | | | | | | | | | | | | | 256p | 256p |
| 2125 | | 2560 | ( 249p WEST ) | 20267027 | | | | | | | | | | | | | | | | | | | | | | | | | |
| 2126 | | 2558 | ( 247p WEST ) | 20267153 | | | | | | | | | | 301p | 301p | | | | | | | | | | | | | | |
| 2127 | | 2561 | ( 250p WEST ) | 20267102 | | | | | | | | | | | | | | | | | | | | 302p | 302p | | | | |
| 2124 | | 2557 | ( 246p WEST ) | 20267117 | | | | | | | | | | | | | | | | | | | | | | 306p | 306p | | |
| 2128 | | 2559 | ( 248p WEST ) | 20267051 | | 308p | 308p | | | | | | | | | | | | | | | | | | | | | | |

## First Transit West

Route: Car
Division: WEST
Direction: North

| 67th VanB | 67th VanB | 75AV BUCK | 75AV BUCK | 59AV INDN | 59AV INDN | 99AV McDO | 99AV McDO | 67AV THOM | 67AV THOM | ASU WEST | ASU WEST | To |
|---|---|---|---|---|---|---|---|---|---|---|---|---|
| | | | | | | | | | | | | ( 957a WEST ) |
| | | | | | | | | | | | | ( 1022a WEST ) |
| | | | | | | | | | | | | ( 1102a WEST ) |
| | | | | | | | | | | | | ( 1119a WEST ) |
| | | | | | | | | | | | | ( 1132a WEST ) |
| | | | | | | | | | | | | ( 1149a WEST ) |
| | | | | | | | | | | | | ( 1129a WEST ) |
| | | | | | | | | | | | | ( 1143a WEST ) |
| | | | | | | | | | | | | ( 1202p WEST ) |
| | | | | | | | | | | | | ( 1157a WEST ) |
| | | | | | | | | | | | | ( 1159a WEST ) |
| | | | | | | | | | | | | ( 1216p WEST ) |
| | | | | | | | | | | | | ( 1241p WEST ) |
| | | | | | | | | | | | | ( 1228p WEST ) |
| | | | | | | | | | | | | ( 1222p WEST ) |
| | | | | | | | | | | | | ( 1231p WEST ) |
| | | | | | | | | | | | | ( 1239p WEST ) |
| | | | | | | | | | | | | ( 1256p WEST ) |
| | | | | | | | | | | | | ( 1257p WEST ) |
| | | | | | | | | | | | | ( 100p WEST ) |
| | | | | | | | | | | | | ( 102p WEST ) |
| | | | | | | | | | | | | ( 129p WEST ) |
| | | | | | | | | | | | | ( 131p WEST ) |
| | | | | | | | | | | | | ( 142p WEST ) |
| | | | | | | | | | | | | ( 142p WEST ) |
| 132p | 132p | | | | | | | | | | | ( 144p WEST ) |
| | | | | | | | | | | | | ( 211p WEST ) |
| | | | | | | | | | | | | ( 148p WEST ) |
| | | | | | | | | | | | | ( 219p WEST ) |
| | | | | | | | | | | | | ( 156p WEST ) |
| | | | | | | | | | | | | ( 157p WEST ) |
| | | | | | | | | | | | | ( 159p WEST ) |
| | | | | | | | | | | | | ( 212p WEST ) |
| | | | | | | | | | | | | ( 205p WEST ) |
| | | | | | | | | | | | | ( 202p WEST ) |
| | | | | | | | | | | | | ( 210p WEST ) |
| | | 159p | 159p | | | | | | | | | ( 209p WEST ) |
| | | | | | | | | | | | | ( 217p WEST ) |
| 202p | 202p | | | | | | | | | | | ( 214p WEST ) |
| | | | | 212p | 212p | | | | | | | ( 233p WEST ) |
| | | | | | | 212p | 212p | | | | | ( 223p WEST ) |
| | | | | | | | | 213p | 213p | | | ( 229p WEST ) |
| | | | | | | | | | | | | ( 229p WEST ) |
| | | | | | | | | | | | | ( 222p WEST ) |
| | | | | | | | | | | | | ( 231p WEST ) |
| | | | | | | | | | | | | ( 243p WEST ) |
| | | | | | | | | | | | | ( 240p WEST ) |
| | | | | | | | | | | | | ( 236p WEST ) |
| | | 229p | 229p | | | | | | | | | ( 239p WEST ) |
| | | | | | | | | | | | | ( 247p WEST ) |
| 232p | 232p | | | | | | | | | | | ( 244p WEST ) |
| | | | | | | | | | | 238p | 238p | ( 313p WEST ) |
| | | | | | | | | | | | | ( 311p WEST ) |
| | | | | | | | | | | | | ( 248p WEST ) |
| | | | | | | | | | | | | ( 259p WEST ) |
| | | | | | | | | | | | | ( 306p WEST ) |
| | | 259p | 259p | | | | | | | | | ( 309p WEST ) |
| | | | | | | | | | | | | ( 317p WEST ) |
| | | | | | | | | | | | | ( 314p WEST ) |
| | | | | | | | | | | | | ( 326p WEST ) |
| | | | | | | | | | | | | ( 329p WEST ) |

Route: Car
Division: WEST
Direction: North

## First Transit West

| Run1 | Run2 | Block | From | Trp intern | Note | 43AV LBUC | 43AV LBUC | 83AV &VAN | 83AV &VAN | 44ST INDN | 44ST INDN | 107A INDN | 107A INDN | | | DSKY TC | DSKY TC | 51st VanB | 51st VanB | 44ST McDO | 44ST McDO | 51AV HADL | 51AV HADL | 83AV McDO | 83AV McDO | 43AV McDO | 43AV McDO | 75AV LBUC | 75AV LBUC |
|---|---|---|---|---|---|---|---|---|---|---|---|---|---|---|---|---|---|---|---|---|---|---|---|---|---|---|---|---|---|
| 2129 | | 2562 | ( 300p WEST ) | 20267132 | | | | | | | | | | | | | | | | | | | | | | | | | |
| 2130 | | 2565 | ( 319p WEST ) | 20266985 | | | | | | | | | | | | | | | | | | | | | | | | | |
| 2131 | | 2563 | ( 317p WEST ) | 20267150 | | | | | | | | | | 331p | 331p | | | | | | | | | | | | | | |
| 2133 | | 2566 | ( 323p WEST ) | 20266991 | | | | | | | | | | | | | | | | | | | | | | | | | |
| 2132 | | 2564 | ( 318p WEST ) | 20267045 | | 338p | 338p | | | | | | | | | | | | | | | | | | | | | | |
| 2134 | | 2567 | ( 347p WEST ) | 20267018 | | 407p | 407p | | | | | | | | | | | | | | | | | | | | | | |
| 2135 | | 2568 | ( 354p WEST ) | 20267081 | | | | | | | | 412p | 412p | | | | | | | | | | | | | | | | |
| 2136 | | 2569 | ( 407p WEST ) | 20267135 | | | | 415p | 415p | | | | | | | | | | | | | | | | | | | | |
| 2137 | | 2570 | ( 424p WEST ) | 20267129 | | | | | | | | 442p | 442p | | | | | | | | | | | | | | | | |
| 2138 | | 2571 | ( 446p WEST ) | 20267162 | | | | | | | | | | 500p | 500p | | | | | | | | | | | | | | |
| 2139 | | 2572 | ( 447p WEST ) | 20267039 | | 507p | 507p | | | | | | | | | | | | | | | | | | | | | | |
| 2140 | | 2573 | ( 454p WEST ) | 20267084 | | | | | | | | 512p | 512p | | | | | | | | | | | | | | | | |
| 2141 | | 2574 | ( 533p WEST ) | 20267057 | | | | | | | | | | | | | | 545p | 545p | | | | | | | | | | |
| 2142 | | 2575 | ( 607p WEST ) | 20267159 | | | | 615p | 615p | | | | | | | | | | | | | | | | | | | | |
| 2143 | | 2576 | ( 645p WEST ) | 20267036 | | 705p | 705p | | | | | | | | | | | | | | | | | | | | | | |

## First Transit West

Route: Car
Division: WEST
Direction: North

| 67th VanB | 67th VanB | 75AV BUCK | 75AV BUCK | 59AV INDN | 59AV INDN | 99AV McDO | 99AV McDO | 67AV THOM | 67AV THOM | ASU WEST | ASU WEST | To |
|---|---|---|---|---|---|---|---|---|---|---|---|---|
| | | | | | | 312p | 312p | | | | | ( 323p WEST ) |
| | | 329p | 329p | | | | | | | | | ( 339p WEST ) |
| | | | | | | | | | | | | ( 347p WEST ) |
| 333p | 333p | | | | | | | | | | | ( 345p WEST ) |
| | | | | | | | | | | | | ( 359p WEST ) |
| | | | | | | | | | | | | ( 428p WEST ) |
| | | | | | | | | | | | | ( 429p WEST ) |
| | | | | | | | | | | | | ( 422p WEST ) |
| | | | | | | | | | | | | ( 459p WEST ) |
| | | | | | | | | | | | | ( 516p WEST ) |
| | | | | | | | | | | | | ( 528p WEST ) |
| | | | | | | | | | | | | ( 529p WEST ) |
| | | | | | | | | | | | | ( 559p WEST ) |
| | | | | | | | | | | | | ( 622p WEST ) |
| | | | | | | | | | | | | ( 726p WEST ) |

Route: MARY MARY Circulator
Division: WEST
Direction: Clockwise - Counterclockwise

## First Transit West

| Run1 | Run2 | Block | From | Trp intern | Note | DSKY TC | 59AV THOM | 67AV CAMP | 51AV INDN | 55AV ENCA | 67AV FIMR | 75AV ENCN | 83AV OSBR | DSKY TC |
|---|---|---|---|---|---|---|---|---|---|---|---|---|---|---|
| 2063 | | 2063 | ( 616a WEST ) | | | | | | | | | | | |
| 2065 | | 2065 | ( 716a WEST ) | | | | | | | | | | | |
| 2057 | | 2057 | ( 546a WEST ) | 20164347 | | 600a | 613a | 624a | 635a | 649a | 658a | 712a | 730a | 743a |
| 2063 | | 2063 | | | | | | | | | | | | |
| 2064 | | 2064 | ( 646a WEST ) | 20164348 | | 700a | 713a | 724a | 735a | 749a | 758a | 812a | 830a | 843a |
| 2065 | | 2065 | | | | | | | | | | | | |
| 2057 | | 2057 | | 20164349 | | 800a | 813a | 824a | 835a | 849a | 858a | 912a | 930a | 943a |
| 2063 | | 2063 | | | | | | | | | | | | |
| 2064 | | 2064 | | 20164350 | | 900a | 913a | 924a | 935a | 949a | 958a | 1012a | 1030a | 1043a |
| 2065 | | 2065 | | | | | | | | | | | | |
| 2057 | | 2057 | | 20164351 | | 1000a | 1013a | 1024a | 1035a | 1049a | 1058a | 1112a | 1130a | 1143a |
| 2081 | | 2063 | | | | | | | | | | | | |
| 2064 | | 2064 | | 20164352 | | 1100a | 1113a | 1124a | 1135a | 1149a | 1158a | 1212p | 1230p | 1243p |
| 2065 | | 2065 | | | | | | | | | | | | |
| 2077 | | 2057 | | 20164353 | | 1200p | 1213p | 1224p | 1235p | 1249p | 1258p | 112p | 130p | 143p |
| 2081 | | 2063 | | | | | | | | | | | | |
| 2086 | | 2064 | | 20164354 | | 100p | 113p | 124p | 135p | 149p | 158p | 212p | 230p | 243p |
| 2065 | | 2065 | | | | | | | | | | | | |
| 2077 | | 2057 | | 20164355 | | 200p | 213p | 224p | 235p | 249p | 258p | 312p | 330p | 343p |
| 2081 | | 2063 | | | | | | | | | | | | |
| 2086 | | 2064 | | 20164356 | | 300p | 313p | 324p | 335p | 349p | 358p | 412p | 430p | 443p |
| 2077 | | 2057 | | 20164357 | | 400p | 413p | 424p | 435p | 449p | 458p | 512p | 530p | 543p |
| 2086 | | 2064 | | 20164358 | | 500p | 513p | 524p | 535p | 549p | 558p | 612p | 630p | 643p |

| DSKY TC | 83AV OSBR | 75AV ENCN | 67AV FIMR | 55AV ENCA | 51AV INDN | 67AV CAMP | 59AV THOM | DSKY TC | Trp intern | Note | To |
|---|---|---|---|---|---|---|---|---|---|---|---|
| 630a | 646a | 704a | 718a | 727a | 740a | 751a | 802a | 814a | 20164337 | | |
| 730a | 746a | 804a | 818a | 827a | 840a | 851a | 902a | 914a | 20164338 | | |
| 830a | 846a | 904a | 918a | 927a | 940a | 951a | 1002a | 1014a | 20164340 | | |
| 930a | 946a | 1004a | 1018a | 1027a | 1040a | 1051a | 1102a | 1114a | 20164341 | | |
| 1030a | 1046a | 1104a | 1118a | 1127a | 1140a | 1151a | 1202p | 1214p | 20164342 | | |
| 1130a | 1146a | 1204p | 1218p | 1227p | 1240p | 1251p | 102p | 114p | 20164339 | | |
| 1230p | 1246p | 104p | 118p | 127p | 140p | 151p | 202p | 214p | 20164336 | | |
| 130p | 146p | 204p | 218p | 227p | 240p | 251p | 302p | 314p | 20164343 | | |
| 230p | 246p | 304p | 318p | 327p | 340p | 351p | 402p | 414p | 20164344 | | |
| 330p | 346p | 404p | 418p | 427p | 440p | 451p | 502p | 514p | 20164345 | | ( 528p WEST ) |
| 430p | 446p | 504p | 518p | 527p | 540p | 551p | 602p | 614p | 20164346 | | ( 628p WEST ) |
| | | | | | | | | | | | ( 557p WEST ) |
| | | | | | | | | | | | ( 657p WEST ) |

Route: 3 Van Buren St
Division: WEST
Direction: East

## First Transit West

| Run1 | Run2 | Block | From | Trp intern | Note | 83AV &VAN | 67th VanB | 51st VanB | 35TH VANB | 19AV VANB | CENT VANB | 24ST VANB | 44ST VANB | GALV &VAN | PHX ZOO | To |
|---|---|---|---|---|---|---|---|---|---|---|---|---|---|---|---|---|
| 2012 | | 2012 | ( 436a WEST ) | 20165988 | | | | | | 456a | 505a | 516a | 525a | 532a | | |
| 2030 | | 2030 | ( 450a WEST ) | 20165986 | | 455a | 500a | 509a | 518a | 526a | 535a | 546a | 555a | 602a | | |
| 2049 | | 2048 | ( 520a WEST ) | 20165982 | | 525a | 530a | 539a | 548a | 556a | 605a | 616a | 625a | 632a | | |
| 2007 | | 2007 | | 20165660 | | 555a | 600a | 609a | 618a | 626a | 635a | 646a | 655a | 702a | | |
| 2005 | | 2005 | | 20165623 | | 625a | 630a | 639a | 648a | 656a | 705a | 716a | 725a | 732a | 736a | |
| 2026 | | 2026 | | 20165609 | | 655a | 700a | 709a | 718a | 726a | 735a | 746a | 755a | 802a | 806a | |
| 2012 | | 2012 | | 20165624 | | 725a | 730a | 739a | 748a | 756a | 805a | 816a | 825a | 832a | 836a | |
| 2030 | | 2030 | | 20165605 | | 755a | 800a | 809a | 818a | 826a | 835a | 846a | 855a | 902a | 906a | |
| 2049 | | 2048 | | 20165620 | | 825a | 830a | 839a | 848a | 856a | 905a | 916a | 925a | 932a | 936a | |
| 2007 | | 2007 | | 20165610 | | 855a | 900a | 909a | 918a | 926a | 935a | 946a | 955a | 1002a | 1006a | |
| 2005 | | 2005 | | 20165621 | | 925a | 930a | 939a | 948a | 956a | 1005a | 1016a | 1025a | 1032a | 1036a | |
| 2026 | | 2026 | | 20165607 | | 955a | 1000a | 1009a | 1018a | 1026a | 1035a | 1046a | 1055a | 1102a | 1106a | |
| 2069 | | 2012 | | 20165625 | | 1025a | 1030a | 1039a | 1048a | 1056a | 1105a | 1116a | 1125a | 1132a | 1136a | |
| 2071 | | 2030 | | 20165612 | | 1055a | 1100a | 1109a | 1118a | 1126a | 1135a | 1146a | 1155a | 1202p | 1206p | |
| 2049 | | 2048 | | 20165627 | | 1125a | 1130a | 1139a | 1148a | 1156a | 1205p | 1216p | 1225p | 1232p | 1236p | |
| 2007 | | 2007 | | 20165613 | | 1155a | 1200p | 1209p | 1218p | 1226p | 1235p | 1246p | 1255p | 102p | 106p | |
| 2080 | | 2005 | | 20165629 | | 1225p | 1230p | 1239p | 1248p | 1256p | 105p | 116p | 125p | 132p | 136p | |
| 2026 | | 2026 | | 20165614 | | 1255p | 100p | 109p | 118p | 126p | 135p | 146p | 155p | 202p | 206p | |
| 2069 | | 2012 | | 20165630 | | 125p | 130p | 139p | 148p | 156p | 205p | 216p | 225p | 232p | 236p | |
| 2071 | | 2030 | | 20165611 | | 155p | 200p | 209p | 218p | 226p | 235p | 246p | 255p | 302p | 306p | |
| 2106 | | 2048 | | 20165626 | | 225p | 230p | 239p | 248p | 256p | 305p | 316p | 325p | 332p | 336p | |
| 2118 | | 2007 | | 20165615 | | 255p | 300p | 309p | 318p | 326p | 335p | 346p | 355p | 402p | 406p | |
| 2080 | | 2005 | | 20165631 | | 325p | 330p | 339p | 348p | 356p | 405p | 416p | 425p | 432p | 436p | |
| 2094 | | 2026 | | 20165616 | | 355p | 400p | 409p | 418p | 426p | 435p | 446p | 455p | 502p | 506p | |
| 2132 | | 2012 | | 20165628 | | 425p | 430p | 439p | 448p | 456p | 505p | 516p | 525p | 532p | 536p | |
| 2135 | | 2030 | | 20165617 | | 455p | 500p | 509p | 518p | 526p | 535p | 546p | 555p | 602p | 606p | |
| 2106 | | 2048 | | 20165632 | | 525p | 530p | 539p | 548p | 556p | 605p | 616p | 625p | 632p | 636p | |
| 2118 | | 2007 | | 20165618 | | 555p | 600p | 609p | 618p | 626p | 635p | 646p | 655p | 702p | 706p | |
| 2142 | | 2005 | | 20165633 | | 625p | 630p | 639p | 648p | 656p | 705p | 716p | 725p | 732p | 736p | |
| 2094 | | 2026 | | 20165619 | | 655p | 700p | 709p | 718p | 726p | 735p | 746p | 755p | 802p | | |
| 2132 | | 2012 | | 20165634 | | 725p | 730p | 739p | 748p | 756p | 805p | 816p | 825p | 832p | | |
| 2135 | | 2030 | | 20165622 | | 755p | 800p | 809p | 818p | 826p | 835p | 846p | 855p | 902p | | |
| 2106 | | 2048 | | 20165635 | | 825p | 830p | 839p | 848p | 856p | 905p | 916p | 925p | 932p | | |
| 2118 | | 2007 | | 20165656 | | 855p | 900p | 909p | 918p | 926p | 935p | 946p | 955p | 1002p | | |
| 2142 | | 2005 | | 20165661 | | 925p | 930p | 939p | 948p | 956p | 1005p | 1016p | 1025p | 1032p | | |
| 2094 | | 2026 | | 20165653 | | 955p | 1000p | 1009p | 1018p | 1026p | 1035p | 1046p | 1055p | 1102p | | ( 1137p WEST ) |
| 2132 | | 2012 | | 20165923 | | 1025p | 1030p | 1039p | 1048p | 1056p | 1105p | 1116p | 1125p | 1132p | | ( 1207x WEST ) |
| 2135 | | 2030 | | 20165921 | | 1055p | 1100p | 1109p | 1118p | 1126p | 1135p | 1146p | 1155p | 1202x | | ( 1237x WEST ) |

Route: 3 Van Buren St
Division: WEST
Direction: West

## First Transit West

| Run1 | Run2 | Block | From | Trp intern | Note | PHX ZOO | GALV &VAN | 44ST VANB | 24ST VANB | 2AVE VANB | 19AV VANB | 35TH VANB | 51st VanB | 67th VanB | 83AV &VAN | To |
|---|---|---|---|---|---|---|---|---|---|---|---|---|---|---|---|---|
| 2007 | | 2007 | ( 430a WEST ) | 20166028 | | | | | | 450a | 458a | 507a | 516a | 523a | 531a | |
| 2005 | | 2005 | ( 419a WEST ) | 20165989 | | | 454a | 500a | 508a | 520a | 528a | 537a | 546a | 553a | 601a | |
| 2026 | | 2026 | ( 449a WEST ) | 20165655 | | | 524a | 530a | 538a | 550a | 558a | 607a | 616a | 623a | 631a | |
| 2012 | | 2012 | | 20165658 | | | 554a | 600a | 608a | 620a | 628a | 637a | 646a | 653a | 701a | |
| 2030 | | 2030 | | 20165636 | | 621a | 624a | 630a | 638a | 650a | 658a | 707a | 716a | 723a | 731a | |
| 2049 | | 2048 | | 20165595 | | 651a | 654a | 700a | 708a | 720a | 728a | 737a | 746a | 753a | 801a | |
| 2007 | | 2007 | | 20165637 | | 721a | 724a | 730a | 738a | 750a | 758a | 807a | 816a | 823a | 831a | |
| 2005 | | 2005 | | 20165592 | | 751a | 754a | 800a | 808a | 820a | 828a | 837a | 846a | 853a | 901a | |
| 2026 | | 2026 | | 20165638 | | 821a | 824a | 830a | 838a | 850a | 858a | 907a | 916a | 923a | 931a | |
| 2012 | | 2012 | | 20165596 | | 851a | 854a | 900a | 908a | 920a | 928a | 937a | 946a | 953a | 1001a | |
| 2030 | | 2030 | | 20165639 | | 921a | 924a | 930a | 938a | 950a | 958a | 1007a | 1016a | 1023a | 1031a | |
| 2049 | | 2048 | | 20165597 | | 951a | 954a | 1000a | 1008a | 1020a | 1028a | 1037a | 1046a | 1053a | 1101a | |
| 2007 | | 2007 | | 20165640 | | 1021a | 1024a | 1030a | 1038a | 1050a | 1058a | 1107a | 1116a | 1123a | 1131a | |
| 2005 | | 2005 | | 20165598 | | 1051a | 1054a | 1100a | 1108a | 1120a | 1128a | 1137a | 1146a | 1153a | 1201p | |
| 2026 | | 2026 | | 20165642 | | 1121a | 1124a | 1130a | 1138a | 1150a | 1158a | 1207p | 1216p | 1223p | 1231p | |
| 2069 | | 2012 | | 20165599 | | 1151a | 1154a | 1200p | 1208p | 1220p | 1228p | 1237p | 1246p | 1253p | 101p | |
| 2071 | | 2030 | | 20165643 | | 1221p | 1224p | 1230p | 1238p | 1250p | 1258p | 107p | 116p | 123p | 131p | |
| 2049 | | 2048 | | 20165600 | | 1251p | 1254p | 100p | 108p | 120p | 128p | 137p | 146p | 153p | 201p | |
| 2007 | | 2007 | | 20165645 | | 121p | 124p | 130p | 138p | 150p | 158p | 207p | 216p | 223p | 231p | |
| 2080 | | 2005 | | 20165601 | | 151p | 154p | 200p | 208p | 220p | 228p | 237p | 246p | 253p | 301p | |
| 2094 | | 2026 | | 20165641 | | 221p | 224p | 230p | 238p | 250p | 258p | 307p | 316p | 323p | 331p | |
| 2069 | | 2012 | | 20165602 | | 251p | 254p | 300p | 308p | 320p | 328p | 337p | 346p | 353p | 401p | |
| 2071 | | 2030 | | 20165646 | | 321p | 324p | 330p | 338p | 350p | 358p | 407p | 416p | 423p | 431p | |
| 2106 | | 2048 | | 20165603 | | 351p | 354p | 400p | 408p | 420p | 428p | 437p | 446p | 453p | 501p | |
| 2118 | | 2007 | | 20165647 | | 421p | 424p | 430p | 438p | 450p | 458p | 507p | 516p | 523p | 531p | |
| 2080 | | 2005 | | 20165604 | | 451p | 454p | 500p | 508p | 520p | 528p | 537p | 546p | 553p | 601p | |
| 2094 | | 2026 | | 20165644 | | 521p | 524p | 530p | 538p | 550p | 558p | 607p | 616p | 623p | 631p | |
| 2132 | | 2012 | | 20165606 | | 551p | 554p | 600p | 608p | 620p | 628p | 637p | 646p | 653p | 701p | |
| 2135 | | 2030 | | 20165648 | | 621p | 624p | 630p | 638p | 650p | 658p | 707p | 716p | 723p | 731p | |
| 2106 | | 2048 | | 20165608 | | 651p | 654p | 700p | 708p | 720p | 728p | 737p | 746p | 753p | 801p | |
| 2118 | | 2007 | | 20165650 | | 721p | 724p | 730p | 738p | 750p | 758p | 807p | 816p | 823p | 831p | |
| 2142 | | 2005 | | 20165651 | | | 754p | 800p | 808p | 820p | 828p | 837p | 846p | 853p | 901p | |
| 2094 | | 2026 | | 20165652 | | | 824p | 830p | 838p | 850p | 858p | 907p | 916p | 923p | 931p | |
| 2132 | | 2012 | | 20165657 | | | 854p | 900p | 908p | 920p | 928p | 937p | 946p | 953p | 1001p | |
| 2135 | | 2030 | | 20165659 | | | 924p | 930p | 938p | 950p | 958p | 1007p | 1016p | 1023p | 1031p | |
| 2106 | | 2048 | | 20165654 | | | 954p | 1000p | 1008p | 1020p | 1028p | 1037p | 1046p | 1053p | 1101p | ( 1106p WEST ) |
| 2118 | | 2007 | | 20165926 | | | 1024p | 1030p | 1038p | 1050p | 1058p | 1107p | 1116p | 1123p | 1131p | ( 1136p WEST ) |
| 2142 | | 2005 | | 20165927 | | | 1054p | 1100p | 1108p | 1120p | 1128p | 1137p | 1146p | 1153p | 1201x | ( 1206x WEST ) |

Route: 13 Buckeye Rd
Division: WEST
Direction: East - West

## First Transit West

| Run1 | Run2 | Block | From | Trp intern | Note | 75AV BUCK | 59AV BUCK | 43AV BUCK | 19AV BUCK | CENT BUCK | 16ST BUCK | SKYH TRM2 | SKYH TRM2 | 16ST BUCK | CENT BUCK | 19AV BUCK | 43AV BUCK | 59AV BUCK | 75AV BUCK | Trp intern | Note | To |
|---|---|---|---|---|---|---|---|---|---|---|---|---|---|---|---|---|---|---|---|---|---|---|
| 2032 | | 2032 | ( 456a WEST ) | | | | | | | | | | 515a | 521a | 526a | 533a | 543a | 548a | 554a | 20165987 | | |
| 2029 | | 2029 | ( 450a WEST ) | 20165993 | | 500a | 504a | 509a | 519a | 525a | 530a | 537a | 545a | 551a | 556a | 603a | 613a | 618a | 624a | 20165990 | | |
| 2048 | | 2049 | ( 520a WEST ) | 20165991 | | 530a | 534a | 539a | 549a | 555a | 600a | 607a | 615a | 621a | 626a | 633a | 643a | 648a | 654a | 20165384 | | |
| 2056 | | 2056 | ( 550a WEST ) | 20165408 | | 600a | 604a | 609a | 619a | 625a | 630a | 637a | 645a | 651a | 656a | 703a | 713a | 718a | 724a | 20165685 | | |
| 2032 | | 2032 | | 20165674 | | 630a | 634a | 639a | 649a | 655a | 700a | 707a | 715a | 721a | 726a | 733a | 743a | 748a | 754a | 20165398 | | |
| 2029 | | 2029 | | 20165391 | | 700a | 704a | 709a | 719a | 725a | 730a | 737a | 745a | 751a | 756a | 803a | 813a | 818a | 824a | 20165682 | | |
| 2048 | | 2049 | | 20165669 | | 730a | 734a | 739a | 749a | 755a | 800a | 807a | 815a | 821a | 826a | 833a | 843a | 848a | 854a | 20165385 | | |
| 2056 | | 2056 | | 20165395 | | 800a | 804a | 809a | 819a | 825a | 830a | 837a | 845a | 851a | 856a | 903a | 913a | 918a | 924a | 20165686 | | |
| 2032 | | 2032 | | 20165670 | | 830a | 834a | 839a | 849a | 855a | 900a | 907a | 915a | 921a | 926a | 933a | 943a | 948a | 954a | 20165404 | | |
| 2029 | | 2029 | | 20165386 | | 900a | 904a | 909a | 919a | 925a | 930a | 937a | 945a | 951a | 956a | 1003a | 1013a | 1018a | 1024a | 20165688 | | |
| 2048 | | 2049 | | 20165671 | | 930a | 934a | 939a | 949a | 955a | 1000a | 1007a | 1015a | 1021a | 1026a | 1033a | 1043a | 1048a | 1054a | 20165393 | | |
| 2056 | | 2056 | | 20165405 | | 1000a | 1004a | 1009a | 1019a | 1025a | 1030a | 1037a | 1045a | 1051a | 1056a | 1103a | 1113a | 1118a | 1124a | 20165689 | | |
| 2032 | | 2032 | | 20165672 | | 1030a | 1034a | 1039a | 1049a | 1055a | 1100a | 1107a | 1115a | 1121a | 1126a | 1132a | 1142a | 1148a | 1154a | 20165400 | | |
| 2029 | | 2029 | | 20165389 | | 1100a | 1104a | 1109a | 1119a | 1125a | 1130a | 1137a | 1145a | 1152a | 1157a | 1203p | 1213p | 1219p | 1225p | 20165690 | | |
| 2048 | | 2049 | | 20165673 | | 1130a | 1134a | 1139a | 1149a | 1155a | 1200p | 1207p | 1215p | 1222p | 1227p | 1233p | 1243p | 1249p | 1255p | 20165381 | | |
| 2056 | | 2056 | | 20165409 | | 1200p | 1204p | 1209p | 1219p | 1225p | 1230p | 1237p | 1245p | 1252p | 1257p | 103p | 113p | 119p | 125p | 20165687 | | |
| 2032 | | 2032 | | 20165668 | | 1230p | 1234p | 1239p | 1249p | 1255p | 100p | 107p | 115p | 122p | 127p | 133p | 143p | 149p | 155p | 20165410 | | |
| 2029 | | 2029 | | 20165394 | | 100p | 104p | 109p | 119p | 125p | 130p | 137p | 145p | 152p | 157p | 203p | 213p | 219p | 225p | 20165691 | | |
| 2048 | | 2049 | | 20165664 | | 130p | 134p | 139p | 149p | 155p | 200p | 207p | 215p | 222p | 227p | 233p | 243p | 249p | 255p | 20165390 | | |
| 2056 | | 2056 | | 20165401 | | 200p | 204p | 209p | 219p | 225p | 230p | 237p | 245p | 252p | 257p | 303p | 313p | 319p | 325p | 20165693 | | |
| 2100 | | 2032 | | 20165684 | | 230p | 234p | 239p | 249p | 255p | 300p | 307p | 315p | 322p | 327p | 333p | 343p | 349p | 355p | 20165397 | | |
| 2114 | | 2029 | | 20165387 | | 300p | 304p | 309p | 319p | 325p | 330p | 337p | 345p | 352p | 357p | 403p | 413p | 419p | 425p | 20165694 | | |
| 2122 | | 2049 | | 20165675 | | 330p | 334p | 339p | 349p | 355p | 400p | 407p | 415p | 422p | 427p | 433p | 443p | 449p | 455p | 20165392 | | |
| 2127 | | 2056 | | 20165402 | | 400p | 404p | 409p | 419p | 425p | 430p | 437p | 445p | 452p | 457p | 503p | 513p | 519p | 525p | 20165696 | | |
| 2100 | | 2032 | | 20165676 | | 430p | 434p | 439p | 449p | 455p | 500p | 507p | 515p | 522p | 527p | 533p | 543p | 549p | 555p | 20165403 | | |
| 2114 | | 2029 | | 20165388 | | 500p | 504p | 509p | 519p | 525p | 530p | 537p | 545p | 552p | 557p | 603p | 613p | 619p | 625p | 20165692 | | |
| 2122 | | 2049 | | 20165677 | | 530p | 534p | 539p | 549p | 555p | 600p | 607p | 615p | 622p | 627p | 633p | 643p | 649p | 655p | 20165399 | | |
| 2127 | | 2056 | | 20165411 | | 600p | 604p | 609p | 619p | 625p | 630p | 637p | 645p | 652p | 657p | 703p | 713p | 719p | 725p | 20165697 | | |
| 2100 | | 2032 | | 20165679 | | 630p | 634p | 639p | 649p | 655p | 700p | 707p | 715p | 722p | 727p | 733p | 743p | 749p | 755p | 20165396 | | |
| 2114 | | 2029 | | 20165407 | | 700p | 704p | 709p | 719p | 725p | 730p | 737p | 745p | 752p | 757p | 803p | 813p | 819p | 825p | 20165698 | | |
| 2122 | | 2049 | | 20165680 | | 730p | 734p | 739p | 749p | 755p | 800p | 807p | 815p | 822p | 827p | 833p | 843p | 849p | 855p | 20165412 | | |
| 2127 | | 2056 | | 20165406 | | 800p | 804p | 809p | 819p | 825p | 830p | 837p | 845p | 852p | 857p | 903p | 913p | 919p | 925p | 20165699 | | |
| 2100 | | 2032 | | 20165681 | | 830p | 834p | 839p | 849p | 855p | 900p | 907p | 915p | 922p | 927p | 933p | 943p | 949p | 955p | 20165701 | | |
| 2114 | | 2029 | | 20165678 | | 900p | 904p | 909p | 919p | 925p | 930p | 937p | 945p | 952p | 957p | 1003p | 1013p | 1019p | 1025p | 20165702 | | ( 1035p WEST ) |
| 2122 | | 2049 | | 20165683 | | 930p | 934p | 939p | 949p | 955p | 1000p | 1007p | 1015p | 1022p | 1027p | 1033p | 1043p | 1048p | 1053p | 20165928 | | |
| 2127 | | 2056 | | 20165931 | | 1000p | 1004p | 1009p | 1019p | 1025p | 1030p | 1037p | 1045p | 1051p | 1056p | 1102p | 1113p | 1118p | 1123p | 20165929 | | ( 1133p WEST ) |
| 2100 | | 2032 | | 20165932 | | 1031p | 1035p | 1040p | 1050p | 1055p | 1100p | 1107p | 1115p | 1121p | 1126p | 1132p | 1143p | 1148p | 1153p | 20165930 | | ( 1203x WEST ) |
| 2122 | | 2049 | | 20165925 | | 1102p | 1106p | 1111p | 1120p | 1125p | 1130p | 1137p | | | | | | | | | | ( 1156p WEST ) |

Route: 17 McDowell Rd
Division: WEST
Direction: East

## First Transit West

| Run1 | Run2 | Block | From | Trp intern | Note | 99AV McDO | 83AV McDO | 67AV McDO | 43AV McDO | 19AV McDO | CENT McDO | 24ST McDO | 44ST McDO | 52ST McDO | SCOT McDO | PIMA McDO | To |
|---|---|---|---|---|---|---|---|---|---|---|---|---|---|---|---|---|---|
| 2013 | | 2013 | ( 437a WEST ) | 20165992 | | | | | 457a | 509a | 517a | 527a | 537a | 540a | | | |
| 2031 | | 2031 | ( 451a WEST ) | 20165994 | | 501a | 509a | 516a | 527a | 539a | 547a | 557a | 607a | 610a | | | |
| 2050 | | 2050 | ( 521a WEST ) | 20165325 | | 531a | 539a | 546a | 557a | 609a | 617a | 627a | 637a | 640a | 647a | 655a | |
| 2057 | | 2057 | ( 551a WEST ) | 20165340 | | 601a | 609a | 616a | 627a | 639a | 647a | 657a | 708a | 711a | 719a | 727a | |
| 2004 | | 2004 | | 20165326 | | 628a | 636a | 643a | 654a | 707a | 717a | 729a | 741a | 744a | 752a | 800a | |
| 2024 | | 2024 | | 20165341 | | 654a | 702a | 709a | 722a | 737a | 747a | 759a | 811a | 814a | 822a | 830a | |
| 2046 | | 2046 | | 20165327 | | 724a | 732a | 739a | 752a | 807a | 817a | 829a | 841a | 844a | 852a | 900a | |
| 2013 | | 2013 | | 20165342 | | 754a | 802a | 809a | 822a | 837a | 847a | 859a | 911a | 914a | 922a | 930a | |
| 2031 | | 2031 | | 20165328 | | 824a | 832a | 839a | 852a | 907a | 917a | 929a | 941a | 944a | 952a | 1000a | |
| 2060 | | 2059 | | 20165344 | | 854a | 902a | 909a | 922a | 937a | 947a | 959a | 1011a | 1014a | 1022a | 1030a | |
| 2050 | | 2050 | | 20165329 | | 924a | 932a | 939a | 952a | 1007a | 1017a | 1029a | 1041a | 1044a | 1052a | 1100a | |
| 2057 | | 2057 | | 20165345 | | 954a | 1002a | 1009a | 1022a | 1037a | 1047a | 1059a | 1111a | 1114a | 1122a | 1130a | |
| 2004 | | 2004 | | 20165330 | | 1024a | 1032a | 1039a | 1052a | 1107a | 1117a | 1129a | 1141a | 1144a | 1152a | 1200p | |
| 2024 | | 2024 | | 20165346 | | 1054a | 1102a | 1109a | 1122a | 1137a | 1147a | 1159a | 1211p | 1214p | 1222p | 1230p | |
| 2046 | | 2046 | | 20165331 | | 1124a | 1132a | 1139a | 1152a | 1207p | 1217p | 1229p | 1241p | 1244p | 1252p | 100p | |
| 2068 | | 2013 | | 20165343 | | 1154a | 1202p | 1209p | 1222p | 1237p | 1247p | 1259p | 111p | 114p | 122p | 130p | |
| 2031 | 2088 | 2031 | | 20165333 | | 1224p | 1232p | 1239p | 1252p | 107p | 117p | 129p | 141p | 144p | 152p | 200p | |
| 2060 | | 2059 | | 20165348 | | 1254p | 102p | 109p | 122p | 137p | 147p | 159p | 211p | 214p | 222p | 230p | |
| 2050 | 2111 | 2050 | | 20165335 | | 124p | 132p | 139p | 152p | 207p | 217p | 229p | 241p | 244p | 252p | 300p | |
| 2095 | | 2057 | | 20165350 | | 154p | 202p | 209p | 222p | 237p | 247p | 259p | 311p | 314p | 322p | 330p | |
| 2107 | | 2004 | | 20165336 | | 224p | 232p | 239p | 252p | 307p | 317p | 329p | 341p | 344p | 352p | 400p | |
| 2119 | | 2024 | | 20165347 | | 254p | 302p | 309p | 322p | 337p | 347p | 359p | 411p | 414p | 422p | 430p | |
| 2126 | | 2046 | | 20165337 | | 324p | 332p | 339p | 352p | 407p | 417p | 429p | 441p | 444p | 452p | 500p | |
| 2129 | | 2013 | | 20165351 | | 354p | 402p | 409p | 422p | 437p | 447p | 459p | 511p | 514p | 522p | 530p | |
| 2088 | | 2031 | | 20165334 | | 424p | 432p | 439p | 452p | 507p | 517p | 529p | 541p | 544p | 552p | 600p | |
| 2123 | | 2059 | | 20165349 | | 454p | 502p | 509p | 522p | 537p | 547p | 559p | 611p | 614p | 622p | 630p | |
| 2111 | | 2050 | | 20165338 | | 524p | 532p | 539p | 552p | 607p | 617p | 629p | 641p | 644p | 652p | 700p | |
| 2095 | | 2057 | | 20165339 | | 554p | 602p | 609p | 622p | 637p | 647p | 659p | 711p | 714p | 722p | 730p | |
| 2107 | | 2004 | | 20165332 | | 624p | 632p | 639p | 652p | 707p | 717p | 729p | 741p | 744p | 752p | 800p | ( 848p WEST ) |
| 2119 | | 2024 | | 20165352 | | 654p | 702p | 709p | 722p | 737p | 747p | 759p | 808p | 811p | 817p | 824p | |
| 2126 | | 2046 | | 20165353 | | 732p | 740p | 747p | 800p | 811p | 817p | 827p | 836p | 839p | 845p | 852p | |
| 2129 | | 2013 | | 20165695 | | 809p | 815p | 821p | 830p | 841p | 847p | 857p | 906p | 909p | | | |
| 2088 | | 2031 | | 20165703 | | 839p | 845p | 851p | 900p | 911p | 917p | 927p | 936p | 939p | | | |
| 2123 | | 2059 | | 20165700 | | 909p | 915p | 921p | 930p | 941p | 947p | 957p | 1006p | 1009p | | | |
| 2111 | | 2050 | | 20165663 | | 939p | 945p | 951p | 1000p | 1011p | 1017p | 1027p | 1036p | 1039p | | | |
| 2119 | | 2024 | | 20165938 | | 1009p | 1015p | 1021p | 1030p | 1041p | 1047p | 1057p | 1106p | 1109p | | | ( 1142p WEST ) |
| 2126 | | 2046 | | 20165939 | | 1039p | 1045p | 1051p | 1100p | 1111p | 1117p | 1127p | 1136p | 1139p | | | ( 1212x WEST ) |
| 2129 | | 2013 | | 20165935 | | 1109p | 1115p | 1121p | 1130p | 1141p | 1147p | 1157p | 1206x | 1209x | | | ( 1242x WEST ) |

Route: 17 McDowell Rd
Division: WEST
Direction: West

## First Transit West

| Run1 | Run2 | Block | From | Trp intern | Note | PIMA McDO | SCOT McDO | 52ST McDO | 44ST McDO | 24ST McDO | CENT McDO | 19AV McDO | 43AV McDO | 67AV McDO | 83AV McDO | 99AV McDO | To |
|---|---|---|---|---|---|---|---|---|---|---|---|---|---|---|---|---|---|
| 2004 | | 2004 | ( 417a WEST ) | 20165996 | | | | 450a | 453a | 503a | 513a | 519a | 531a | 542a | 549a | 557a | |
| 2024 | | 2024 | ( 447a WEST ) | 20165985 | | | | 520a | 523a | 533a | 543a | 549a | 601a | 612a | 619a | 627a | |
| 2046 | | 2046 | ( 517a WEST ) | 20165665 | | | | 550a | 553a | 603a | 613a | 619a | 631a | 642a | 649a | 657a | |
| 2013 | | 2013 | | 20165354 | | 606a | 613a | 620a | 623a | 633a | 643a | 649a | 701a | 715a | 722a | 730a | |
| 2031 | | 2031 | | 20165368 | | 634a | 641a | 648a | 651a | 701a | 713a | 721a | 736a | 750a | 757a | 805a | |
| 2060 | | 2059 | ( 614a WEST ) | 20165355 | | 702a | 709a | 716a | 719a | 731a | 743a | 751a | 806a | 820a | 827a | 835a | |
| 2050 | | 2050 | | 20165370 | | 732a | 739a | 746a | 749a | 801a | 813a | 821a | 836a | 850a | 857a | 905a | |
| 2057 | | 2057 | | 20165356 | | 802a | 809a | 816a | 819a | 831a | 843a | 851a | 906a | 920a | 927a | 935a | |
| 2004 | | 2004 | | 20165372 | | 832a | 839a | 846a | 849a | 901a | 913a | 921a | 936a | 950a | 957a | 1005a | |
| 2024 | | 2024 | | 20165358 | | 902a | 909a | 916a | 919a | 931a | 943a | 951a | 1006a | 1020a | 1027a | 1035a | |
| 2046 | | 2046 | | 20165373 | | 932a | 939a | 946a | 949a | 1001a | 1013a | 1021a | 1036a | 1050a | 1057a | 1105a | |
| 2013 | 2068 | 2013 | | 20165359 | | 1002a | 1009a | 1016a | 1019a | 1031a | 1043a | 1051a | 1106a | 1120a | 1127a | 1135a | |
| 2031 | | 2031 | | 20165374 | | 1032a | 1039a | 1046a | 1049a | 1101a | 1113a | 1121a | 1136a | 1150a | 1157a | 1205p | |
| 2060 | | 2059 | | 20165360 | | 1102a | 1109a | 1116a | 1119a | 1131a | 1143a | 1151a | 1206p | 1220p | 1227p | 1235p | |
| 2050 | | 2050 | | 20165371 | | 1132a | 1139a | 1146a | 1149a | 1201p | 1213p | 1221p | 1236p | 1250p | 1257p | 105p | |
| 2057 | | 2057 | | 20165357 | | 1202p | 1209p | 1216p | 1219p | 1231p | 1243p | 1251p | 106p | 120p | 127p | 135p | |
| 2004 | | 2004 | | 20165375 | | 1232p | 1239p | 1246p | 1249p | 101p | 113p | 121p | 136p | 150p | 157p | 205p | |
| 2024 | | 2024 | | 20165361 | | 102p | 109p | 116p | 119p | 131p | 143p | 151p | 206p | 220p | 227p | 235p | |
| 2046 | | 2046 | | 20165369 | | 132p | 139p | 146p | 149p | 201p | 213p | 221p | 236p | 250p | 257p | 305p | |
| 2068 | | 2013 | | 20165362 | | 202p | 209p | 216p | 219p | 231p | 243p | 251p | 306p | 320p | 327p | 335p | |
| 2088 | | 2031 | | 20165376 | | 232p | 239p | 246p | 249p | 301p | 313p | 321p | 336p | 350p | 357p | 405p | |
| 2060 | 2123 | 2059 | | 20165363 | | 302p | 309p | 316p | 319p | 331p | 343p | 351p | 406p | 420p | 427p | 435p | |
| 2111 | | 2050 | | 20165377 | | 332p | 339p | 346p | 349p | 401p | 413p | 421p | 436p | 450p | 457p | 505p | |
| 2095 | | 2057 | | 20165364 | | 402p | 409p | 416p | 419p | 431p | 443p | 451p | 506p | 520p | 527p | 535p | |
| 2107 | | 2004 | | 20165378 | | 432p | 439p | 446p | 449p | 501p | 513p | 521p | 536p | 550p | 557p | 605p | |
| 2119 | | 2024 | | 20165365 | | 502p | 509p | 516p | 519p | 531p | 543p | 551p | 606p | 620p | 627p | 635p | |
| 2126 | | 2046 | | 20165379 | | 532p | 539p | 546p | 549p | 601p | 613p | 621p | 636p | 650p | 657p | 705p | |
| 2129 | | 2013 | | 20165366 | | 602p | 609p | 616p | 619p | 631p | 643p | 651p | 706p | 720p | 727p | 735p | |
| 2088 | | 2031 | | 20165380 | | 632p | 639p | 646p | 649p | 701p | 713p | 721p | 736p | 750p | 757p | 804p | |
| 2123 | | 2059 | | 20165367 | | 702p | 709p | 716p | 719p | 731p | 743p | 751p | 805p | 814p | 821p | 828p | |
| 2111 | | 2050 | | 20165382 | | 735p | 742p | 749p | 752p | 803p | 813p | 818p | 830p | 839p | 846p | 853p | |
| 2095 | | 2057 | | 20165383 | | 806p | 813p | 820p | 823p | 833p | 843p | 848p | 900p | 909p | 916p | 923p | ( 933p WEST ) |
| 2119 | | 2024 | | 20165662 | | | | 850p | 853p | 903p | 913p | 918p | 930p | 939p | 946p | 953p | |
| 2126 | | 2046 | | 20165666 | | | | 920p | 923p | 933p | 943p | 948p | 1000p | 1009p | 1016p | 1023p | |
| 2129 | | 2013 | | 20165667 | | | | 950p | 953p | 1003p | 1013p | 1018p | 1030p | 1039p | 1046p | 1053p | |
| 2088 | | 2031 | | 20165934 | | | | 1020p | 1023p | 1033p | 1043p | 1048p | 1100p | 1109p | 1116p | 1123p | ( 1133p WEST ) |
| 2123 | | 2059 | | 20165933 | | | | 1050p | 1053p | 1103p | 1113p | 1118p | 1130p | 1139p | 1146p | 1153p | ( 1203x WEST ) |
| 2111 | | 2050 | | 20165937 | | | | 1120p | 1123p | 1133p | 1143p | 1148p | 1200x | 1209x | 1216x | 1223x | ( 1233x WEST ) |

Route: 29 Thomas Rd
Division: WEST
Direction: East

## First Transit West

| Run1 | Run2 | Block | From | Trp intern | Note | 93AV THOM | DSKY TC | DSKY TC | 67AV THOM | 51AV THOM | 35AV THOM | 19AV THOM | CENT THOM | 24ST THOM | 44ST THOM | 56ST THOM | SCOT THOM | PIMA PARK | To |
|---|---|---|---|---|---|---|---|---|---|---|---|---|---|---|---|---|---|---|---|
| 2011 | | 2011 | ( 436a WEST ) | 20165995 | | | | | | 458a | 505a | 513a | 520a | 531a | 541a | 547a | | | |
| 2036 | | 2035 | ( 500a WEST ) | 20165999 | | 512a | | 517a | 522a | 528a | 535a | 543a | 550a | 601a | 611a | 617a | | | |
| 2003 | | 2003 | | 20165711 | | 541a | | 546a | 552a | 558a | 605a | 613a | 620a | 631a | 641a | 647a | | | |
| 2001 | | 2001 | | 20165478 | | 611a | | 616a | 622a | 628a | 635a | 643a | 650a | 701a | 711a | 717a | 723a | 730a | |
| 2014 | | 2014 | | 20165492 | | 641a | | 646a | 652a | 658a | 705a | 713a | 720a | 731a | 741a | 747a | 753a | 800a | |
| 2040 | | 2040 | | 20165479 | | 711a | | 716a | 722a | 728a | 735a | 743a | 750a | 801a | 811a | 817a | 823a | 830a | |
| 2043 | | 2043 | | 20165493 | | 741a | | 746a | 752a | 758a | 805a | 813a | 820a | 831a | 844a | 851a | 857a | 904a | |
| 2011 | | 2011 | | 20165480 | | 810a | | 815a | 821a | 828a | 835a | 843a | 850a | 901a | 914a | 921a | 927a | 934a | |
| 2036 | | 2035 | | 20165494 | | 837a | | 843a | 850a | 857a | 904a | 914a | 921a | 932a | 945a | 952a | 958a | 1005a | |
| 2003 | | 2003 | | 20165477 | | 906a | | 912a | 919a | 926a | 933a | 943a | 950a | 1001a | 1014a | 1021a | 1027a | 1034a | |
| 2042 | | 2042 | 41 | 20165495 | | 935a | | 941a | 948a | 955a | 1002a | 1012a | 1020a | 1031a | 1044a | 1051a | 1057a | 1104a | |
| 2054 | | 2054 | 41 | 20165481 | | 1005a | | 1011a | 1018a | 1025a | 1032a | 1042a | 1050a | 1101a | 1115a | 1122a | 1128a | 1135a | |
| 2002 | | 2002 | 41 | 20165497 | | 1035a | | 1041a | 1048a | 1055a | 1102a | 1112a | 1120a | 1133a | 1148a | 1155a | 1201p | 1208p | |
| 2015 | | 2015 | 41 | 20165483 | | 1100a | | 1106a | 1113a | 1123a | 1132a | 1142a | 1150a | 1203p | 1218p | 1225p | 1231p | 1238p | |
| 2041 | | 2041 | 41 | 20165499 | | 1130a | | 1136a | 1143a | 1153a | 1202p | 1212p | 1220p | 1233p | 1248p | 1255p | 101p | 108p | |
| 2075 | | 2008 | 41 | 20165485 | | 1200p | | 1206p | 1213p | 1223p | 1232p | 1242p | 1250p | 103p | 118p | 125p | 131p | 138p | |
| 2078 | | 2035 | | 20165496 | | 1230p | | 1236p | 1243p | 1253p | 102p | 112p | 120p | 133p | 148p | 155p | 201p | 208p | |
| 2085 | | 2003 | | 20165486 | | 100p | | 106p | 113p | 123p | 132p | 142p | 150p | 203p | 218p | 225p | 231p | 238p | |
| 2042 | 2093 | 2042 | | 20165501 | | 130p | | 136p | 143p | 153p | 202p | 212p | 220p | 233p | 248p | 255p | 301p | 308p | |
| 2054 | 2105 | 2054 | | 20165482 | | 200p | | 206p | 213p | 223p | 232p | 242p | 250p | 303p | 318p | 325p | 331p | 338p | |
| 2101 | | 2002 | | 20165498 | | 230p | | 236p | 243p | 253p | 302p | 312p | 320p | 333p | 348p | 355p | 401p | 408p | |
| 2115 | | 2015 | | 20165487 | | 300p | | 306p | 313p | 323p | 332p | 342p | 350p | 403p | 418p | 425p | 431p | 438p | |
| 2124 | | 2041 | | 20165502 | | 330p | | 336p | 343p | 353p | 402p | 412p | 420p | 433p | 445p | 452p | 458p | 505p | |
| 2128 | | 2008 | | 20165484 | | 401p | | 407p | 414p | 424p | 433p | 442p | 450p | 503p | 515p | 522p | 528p | 535p | |
| 2078 | | 2035 | | 20165503 | | 431p | | 437p | 444p | 454p | 503p | 512p | 520p | 533p | 545p | 552p | 558p | 605p | |
| 2085 | | 2003 | | 20165488 | | 501p | | 507p | 514p | 524p | 533p | 542p | 550p | 603p | 615p | 622p | 628p | 635p | |
| 2093 | | 2042 | | 20165500 | | 531p | | 537p | 544p | 554p | 603p | 612p | 620p | 633p | 645p | 652p | 658p | 705p | |
| 2105 | | 2054 | | 20165489 | | 602p | | 608p | 615p | 625p | 633p | 642p | 650p | 703p | 715p | 722p | 728p | 735p | |
| 2101 | | 2002 | | 20165504 | | 633p | | 639p | 646p | 656p | 704p | 713p | 720p | 733p | 745p | 752p | 757p | 804p | |
| 2104 | | 2014 | 41 | 20165490 | | 703p | | 709p | 716p | 726p | 734p | 743p | 750p | 801p | 811p | 818p | 823p | 830p | |
| 2117 | | 2040 | 41 | 20165505 | | 735p | | 741p | 748p | 756p | 804p | 813p | 820p | 831p | 841p | 848p | 853p | 900p | |
| 2128 | | 2008 | | 20165491 | | 808p | | 813p | 819p | 827p | 834p | 843p | 850p | 901p | 911p | 918p | 923p | 930p | |
| 2085 | | 2003 | | 20165708 | | 838p | | 843p | 849p | 857p | 904p | 913p | 920p | 931p | 941p | 947p | | | ( 1022p WEST ) |
| 2093 | | 2042 | | 20165720 | | 909p | | 914p | 920p | 928p | 935p | 943p | 950p | 1001p | 1011p | 1017p | | | |
| 2105 | | 2054 | | 20165715 | | 939p | | 944p | 950p | 958p | 1005p | 1013p | 1020p | 1030p | 1040p | 1046p | | | |
| 2101 | | 2002 | | 20165943 | | 1011p | | 1016p | 1022p | 1028p | 1035p | 1043p | 1050p | 1100p | 1109p | 1115p | | | ( 1150p WEST ) |
| 2104 | | 2014 | | 20165944 | | 1041p | | 1046p | 1052p | 1058p | 1105p | 1113p | 1120p | 1130p | 1139p | 1145p | | | ( 1220x WEST ) |
| 2117 | | 2040 | | 20165936 | | 1111p | | 1116p | 1122p | 1128p | 1135p | 1143p | 1150p | 1200x | 1209x | 1215x | | | ( 1250x WEST ) |

Route: 29 Thomas Rd
Division: WEST
Direction: West

## First Transit West

| Run1 | Run2 | Block | From | Trp intern | Note | PIMA PARK | SCOT THOM | 56ST THOM | 44ST THOM | 24ST THOM | CENT THOM | 19AV THOM | 35AV THOM | 51AV THOM | 67AV THOM | DSKY TC | DSKY TC | 93AV THOM | To |
|---|---|---|---|---|---|---|---|---|---|---|---|---|---|---|---|---|---|---|---|
| 2003 | | 2003 | ( 410a WEST ) | 20166001 | | | | | | | 440a | 446a | 454a | 500a | 507a | 514a | 517a | 522a | |
| 2001 | | 2001 | ( 407a WEST ) | 20166000 | | | | 442a | 448a | 458a | 510a | 516a | 524a | 530a | 537a | 544a | 547a | 552a | |
| 2014 | | 2014 | ( 437a WEST ) | 20165704 | | | | 512a | 518a | 528a | 540a | 546a | 554a | 600a | 607a | 614a | 617a | 622a | |
| 2040 | | 2040 | ( 507a WEST ) | 20165716 | | | | 542a | 548a | 558a | 610a | 616a | 624a | 630a | 637a | 644a | 647a | 652a | |
| 2043 | | 2043 | ( 511a WEST ) | 20165506 | | 601a | 606a | 612a | 618a | 628a | 640a | 646a | 654a | 700a | 707a | 714a | 717a | 722a | |
| 2011 | | 2011 | | 20165507 | | 631a | 636a | 642a | 648a | 658a | 710a | 716a | 724a | 730a | 737a | 744a | 747a | 752a | |
| 2036 | | 2035 | | 20165508 | | 659a | 704a | 710a | 716a | 728a | 740a | 746a | 754a | 800a | 807a | 814a | 817a | 822a | |
| 2003 | | 2003 | | 20165509 | | 729a | 734a | 740a | 746a | 758a | 810a | 816a | 824a | 830a | 837a | 844a | 847a | 852a | |
| 2001 | | 2001 | | 20165511 | | 759a | 804a | 810a | 816a | 828a | 840a | 846a | 854a | 900a | 907a | 916a | 919a | 924a | 41 |
| 2014 | | 2014 | | 20165512 | | 828a | 833a | 839a | 845a | 857a | 910a | 916a | 924a | 931a | 938a | 947a | 950a | 956a | 41 |
| 2040 | | 2040 | | 20165513 | | 857a | 902a | 908a | 916a | 927a | 940a | 946a | 954a | 1001a | 1008a | 1017a | 1020a | 1026a | 41 |
| 2043 | | 2043 | | 20165514 | | 927a | 932a | 938a | 946a | 957a | 1010a | 1016a | 1024a | 1031a | 1038a | 1047a | 1050a | 1056a | 41 |
| 2011 | | 2011 | | 20165515 | | 957a | 1002a | 1008a | 1016a | 1027a | 1040a | 1046a | 1054a | 1101a | 1108a | 1117a | 1120a | 1126a | 41 |
| 2036 | | 2035 | | 20165516 | | 1026a | 1031a | 1037a | 1045a | 1056a | 1110a | 1117a | 1127a | 1134a | 1141a | 1150a | 1153a | 1159a | |
| 2003 | | 2003 | | 20165510 | | 1053a | 1058a | 1104a | 1112a | 1126a | 1140a | 1147a | 1157a | 1204p | 1211p | 1220p | 1223p | 1229p | |
| 2042 | | 2042 | | 20165517 | | 1123a | 1128a | 1134a | 1142a | 1156a | 1210p | 1217p | 1227p | 1234p | 1241p | 1250p | 1253p | 1259p | |
| 2054 | | 2054 | | 20165519 | | 1153a | 1158a | 1204p | 1212p | 1226p | 1240p | 1247p | 1257p | 104p | 111p | 121p | 124p | 130p | |
| 2002 | | 2002 | | 20165521 | | 1223p | 1228p | 1234p | 1242p | 1256p | 110p | 117p | 127p | 134p | 141p | 151p | 154p | 200p | |
| 2015 | | 2015 | | 20165522 | | 1253p | 1258p | 104p | 112p | 126p | 140p | 147p | 157p | 204p | 211p | 221p | 224p | 230p | |
| 2041 | | 2041 | | 20165518 | | 123p | 128p | 134p | 142p | 156p | 210p | 217p | 227p | 234p | 241p | 251p | 254p | 300p | |
| 2075 | | 2008 | | 20165523 | | 153p | 158p | 204p | 212p | 226p | 240p | 247p | 257p | 304p | 311p | 321p | 324p | 330p | |
| 2078 | | 2035 | | 20165520 | | 223p | 228p | 234p | 242p | 256p | 310p | 317p | 327p | 334p | 341p | 351p | 354p | 400p | |
| 2085 | | 2003 | | 20165524 | | 251p | 256p | 302p | 311p | 325p | 340p | 347p | 356p | 403p | 410p | 420p | 423p | 429p | |
| 2093 | | 2042 | | 20165525 | | 321p | 326p | 332p | 341p | 355p | 410p | 417p | 426p | 433p | 440p | 450p | 453p | 459p | |
| 2105 | | 2054 | | 20165526 | | 351p | 356p | 402p | 411p | 425p | 440p | 447p | 456p | 503p | 510p | 520p | 523p | 529p | |
| 2101 | | 2002 | | 20165527 | | 421p | 426p | 432p | 441p | 455p | 510p | 517p | 526p | 533p | 540p | 550p | 553p | 559p | |
| 2115 | | 2015 | | 20165528 | | 454p | 459p | 505p | 514p | 528p | 540p | 547p | 556p | 603p | 610p | 619p | 622p | 628p | 41 |
| 2124 | | 2041 | | 20165529 | | 523p | 528p | 534p | 543p | 558p | 610p | 617p | 626p | 633p | 640p | 649p | 652p | 658p | 41 |
| 2128 | | 2008 | | 20165530 | | 555p | 600p | 606p | 613p | 628p | 640p | 647p | 656p | 703p | 710p | 719p | 722p | 728p | |
| 2078 | | 2035 | | 20165531 | | 625p | 630p | 636p | 643p | 658p | 710p | 717p | 726p | 733p | 739p | 747p | 750p | 756p | ( 809p WEST ) |
| 2085 | | 2003 | | 20165532 | | 655p | 700p | 706p | 713p | 728p | 740p | 746p | 754p | 800p | 806p | 814p | 817p | 823p | |
| 2093 | | 2042 | | 20165535 | | 728p | 733p | 739p | 746p | 758p | 810p | 816p | 824p | 830p | 836p | 844p | 847p | 852p | |
| 2105 | | 2054 | | 20165536 | | 758p | 803p | 809p | 816p | 828p | 840p | 846p | 854p | 900p | 906p | 914p | 917p | 922p | |
| 2101 | | 2002 | | 20165705 | | | | 839p | 846p | 858p | 910p | 916p | 924p | 930p | 936p | 944p | 947p | 952p | |
| 2104 | | 2014 | | 20165706 | | | | 909p | 916p | 928p | 940p | 946p | 954p | 1000p | 1006p | 1014p | 1017p | 1022p | |
| 2117 | | 2040 | | 20165707 | | | | 939p | 946p | 958p | 1010p | 1016p | 1024p | 1030p | 1036p | 1044p | 1047p | 1052p | |
| 2128 | | 2008 | | 20165940 | | | | 1009p | 1016p | 1028p | 1040p | 1046p | 1054p | 1100p | 1106p | 1114p | 1117p | 1122p | ( 1135p WEST ) |
| 2093 | | 2042 | | 20165941 | | | | 1039p | 1046p | 1058p | 1110p | 1116p | 1124p | 1130p | 1136p | 1144p | 1147p | 1152p | ( 1205x WEST ) |
| 2105 | | 2054 | | 20165942 | | | | 1109p | 1116p | 1128p | 1140p | 1146p | 1154p | 1200x | 1206x | 1214x | 1217x | 1222x | ( 1235x WEST ) |

Route: 41 Indian School Rd
Division: WEST
Direction: East

## First Transit West

| Run1 | Run2 | Block | From | Trp intern | Note | 107A INDN | 83AV INDN | 59AV INDN | 43AV INDN | 19AV INDN | CENT INDN | CENT INDN | 24ST INDN | 32ST INDN | 44ST INDN | INDN 56ST | SCOT INDN | GREF INDN | To |
|---|---|---|---|---|---|---|---|---|---|---|---|---|---|---|---|---|---|---|---|
| 2008 | | 2008 | ( 433a WEST ) | 20166003 | | | | | | 503a | 510a | 514a | 524a | 527a | 534a | 537a | | | |
| 2017 | | 2016 | ( 440a WEST ) | 20166002 | | 455a | 503a | 512a | 521a | 533a | 540a | 544a | 554a | 557a | 604a | 607a | | | |
| 2042 | | 2042 | ( 510a WEST ) | 20165551 | | 525a | 533a | 542a | 551a | 603a | 610a | 614a | 624a | 627a | 634a | 637a | 644a | 651a | |
| 2054 | | 2054 | ( 540a WEST ) | 20165533 | | 555a | 603a | 612a | 621a | 633a | 640a | 644a | 654a | 657a | 704a | 707a | 714a | 721a | |
| 2002 | | 2002 | | 20165549 | | 625a | 633a | 642a | 651a | 703a | 710a | 714a | 726a | 730a | 737a | 740a | 747a | 755a | |
| 2015 | | 2015 | | 20165534 | | 651a | 659a | 708a | 717a | 731a | 740a | 744a | 758a | 802a | 809a | 812a | 819a | 827a | |
| 2041 | | 2041 | | 20165552 | | 719a | 727a | 738a | 747a | 801a | 810a | 814a | 828a | 832a | 839a | 842a | 849a | 857a | |
| 2008 | | 2008 | | 20165538 | | 749a | 757a | 808a | 817a | 831a | 840a | 844a | 858a | 902a | 909a | 912a | 919a | 927a | |
| 2017 | | 2016 | | 20165553 | | 819a | 827a | 838a | 847a | 901a | 910a | 914a | 928a | 932a | 939a | 942a | 949a | 957a | |
| 2058 | | 2058 | | 20165539 | | 849a | 857a | 908a | 917a | 931a | 940a | 944a | 958a | 1002a | 1009a | 1012a | 1019a | 1027a | |
| 2064 | | 2064 | ( 904a WEST ) | 20165555 | | 919a | 927a | 938a | 947a | 1001a | 1010a | 1014a | 1028a | 1032a | 1039a | 1042a | 1049a | 1057a | |
| 2065 | | 2001 | 29 | 20165540 | | 949a | 957a | 1008a | 1017a | 1031a | 1040a | 1044a | 1058a | 1102a | 1109a | 1112a | 1119a | 1127a | |
| 2014 | | 2014 | 29 | 20165557 | | 1018a | 1026a | 1037a | 1046a | 1101a | 1110a | 1114a | 1128a | 1132a | 1139a | 1142a | 1149a | 1157a | |
| 2040 | | 2040 | 29 | 20165537 | | 1047a | 1055a | 1106a | 1115a | 1131a | 1140a | 1144a | 1158a | 1202p | 1209p | 1212p | 1219p | 1227p | |
| 2043 | | 2043 | 29 | 20165558 | | 1117a | 1125a | 1136a | 1145a | 1201p | 1210p | 1214p | 1228p | 1232p | 1239p | 1242p | 1249p | 1257p | |
| 2011 | | 2011 | 29 | 20165541 | | 1147a | 1155a | 1206p | 1215p | 1231p | 1240p | 1244p | 1258p | 102p | 109p | 112p | 119p | 127p | |
| 2077 | | 2065 | ( 1202p WEST ) | 20165554 | | 1217p | 1225p | 1236p | 1245p | 101p | 110p | 114p | 128p | 132p | 139p | 142p | 149p | 157p | |
| 2079 | | 2016 | | 20165542 | | 1247p | 1255p | 106p | 115p | 131p | 140p | 144p | 158p | 202p | 209p | 212p | 219p | 227p | |
| 2058 | 2089 | 2058 | | 20165559 | | 117p | 125p | 136p | 145p | 201p | 210p | 214p | 228p | 232p | 239p | 242p | 249p | 257p | |
| 2064 | | 2064 | | 20165543 | | 147p | 155p | 206p | 215p | 231p | 240p | 244p | 258p | 302p | 309p | 312p | 319p | 327p | |
| 2065 | | 2001 | | 20165556 | | 217p | 225p | 236p | 245p | 301p | 310p | 314p | 328p | 332p | 339p | 342p | 349p | 357p | |
| 2104 | | 2014 | | 20165544 | | 247p | 255p | 306p | 315p | 331p | 340p | 344p | 358p | 402p | 409p | 412p | 419p | 427p | |
| 2117 | | 2040 | | 20165560 | | 317p | 325p | 336p | 345p | 401p | 410p | 414p | 428p | 432p | 439p | 442p | 449p | 457p | |
| 2125 | | 2043 | | 20165545 | | 348p | 357p | 408p | 417p | 431p | 440p | 444p | 458p | 502p | 509p | 512p | 519p | 527p | |
| 2097 | | 2011 | | 20165561 | | 418p | 427p | 438p | 447p | 501p | 510p | 514p | 528p | 532p | 539p | 542p | 549p | 557p | |
| 2131 | | 2065 | | 20165546 | | 448p | 457p | 508p | 517p | 531p | 540p | 544p | 558p | 602p | 609p | 612p | 619p | 627p | |
| 2134 | | 2016 | | 20165562 | | 518p | 527p | 538p | 547p | 601p | 610p | 614p | 628p | 632p | 639p | 642p | 649p | 657p | |
| 2089 | | 2058 | | 20165548 | | 548p | 557p | 608p | 617p | 631p | 640p | 644p | 658p | 702p | 709p | 712p | 719p | 727p | |
| 2139 | | 2064 | | 20165563 | | 618p | 627p | 638p | 647p | 701p | 710p | 714p | 728p | 731p | 738p | 741p | 748p | 756p | |
| 2115 | | 2015 | 29 | 20165550 | | 649p | 657p | 708p | 717p | 731p | 740p | 744p | 758p | 801p | 808p | 811p | 818p | 826p | ( 916p WEST ) |
| 2124 | | 2041 | 29 | 20165564 | | 719p | 727p | 738p | 747p | 801p | 810p | 814p | 824p | 827p | 831p | 834p | 841p | 849p | |
| 2125 | | 2043 | | 20165547 | | 753p | 801p | 812p | 819p | 831p | 840p | 844p | 854p | 857p | 901p | 904p | 911p | 919p | |
| 2097 | | 2011 | | 20165712 | | 829p | 837p | 847p | 854p | 906p | 910p | 914p | 924p | 927p | 931p | 934p | | | |
| 2131 | | 2065 | | 20165709 | | 859p | 907p | 917p | 924p | 936p | 940p | 944p | 954p | 957p | 1001p | 1004p | | | |
| 2134 | | 2016 | | 20165713 | | 929p | 937p | 947p | 954p | 1006p | 1010p | 1014p | 1024p | 1027p | 1031p | 1034p | | | |
| 2089 | | 2058 | | 20165714 | | 1000p | 1008p | 1018p | 1025p | 1036p | 1040p | 1044p | 1054p | 1057p | 1101p | 1104p | | | ( 1139p WEST ) |
| 2139 | | 2064 | | 20165945 | | 1033p | 1041p | 1049p | 1056p | 1106p | 1110p | 1114p | 1124p | 1127p | 1131p | 1134p | | | ( 1209x WEST ) |
| 2124 | | 2041 | | 20165950 | | 1103p | 1111p | 1119p | 1126p | 1136p | 1140p | 1144p | 1154p | 1157p | 1201x | 1204x | | | ( 1239x WEST ) |

Route: 41 Indian School Rd
Division: WEST
Direction: West

## First Transit West

| Run1 | Run2 | Block | From | Trp intern | Note | GREF INDN | SCOT INDN | INDN 56ST | 44ST INDN | 32ST INDN | 24ST INDN | CENT INDN | CENT INDN | 19AV INDN | 43AV INDN | 59AV INDN | 83AV INDN | 107A INDN | To |
|---|---|---|---|---|---|---|---|---|---|---|---|---|---|---|---|---|---|---|---|
| 2002 | | 2002 | ( 409a WEST ) | 20165998 | | | | 444a | 447a | 451a | 455a | 505a | 509a | 515a | 528a | 535a | 545a | 556a | |
| 2015 | | 2015 | ( 439a WEST ) | 20165997 | | | | 514a | 517a | 521a | 525a | 535a | 539a | 545a | 558a | 605a | 615a | 626a | |
| 2041 | | 2041 | ( 509a WEST ) | 20165649 | | | | 544a | 547a | 551a | 555a | 605a | 609a | 615a | 628a | 635a | 645a | 656a | |
| 2008 | | 2008 | | 20165565 | | 602a | 607a | 614a | 617a | 621a | 625a | 635a | 639a | 645a | 658a | 705a | 715a | 726a | |
| 2017 | | 2016 | | 20165566 | | 632a | 637a | 644a | 647a | 651a | 655a | 705a | 709a | 715a | 728a | 735a | 745a | 756a | |
| 2058 | | 2058 | ( 612a WEST ) | 20165567 | | 702a | 707a | 714a | 717a | 721a | 725a | 735a | 739a | 745a | 758a | 806a | 818a | 830a | |
| 2042 | | 2042 | | 20165568 | | 731a | 736a | 743a | 746a | 750a | 754a | 805a | 809a | 817a | 833a | 842a | 854a | 906a | 29 |
| 2054 | | 2054 | | 20165571 | | 756a | 801a | 808a | 812a | 818a | 823a | 835a | 839a | 847a | 903a | 912a | 924a | 936a | 29 |
| 2002 | | 2002 | | 20165572 | | 826a | 831a | 838a | 842a | 848a | 853a | 905a | 909a | 917a | 933a | 942a | 954a | 1006a | 29 |
| 2015 | | 2015 | | 20165573 | | 856a | 901a | 908a | 912a | 918a | 923a | 935a | 939a | 947a | 1003a | 1012a | 1024a | 1036a | 29 |
| 2041 | | 2041 | | 20165569 | | 926a | 931a | 938a | 942a | 948a | 953a | 1005a | 1009a | 1017a | 1033a | 1042a | 1054a | 1106a | 29 |
| 2008 | | 2008 | | 20165570 | | 956a | 1001a | 1008a | 1012a | 1018a | 1023a | 1035a | 1039a | 1047a | 1103a | 1112a | 1124a | 1136a | 29 |
| 2017 | | 2016 | | 20165575 | | 1026a | 1031a | 1038a | 1042a | 1048a | 1053a | 1105a | 1109a | 1117a | 1133a | 1142a | 1154a | 1206p | |
| 2058 | | 2058 | | 20165576 | | 1056a | 1101a | 1108a | 1112a | 1118a | 1123a | 1135a | 1139a | 1147a | 1203p | 1212p | 1224p | 1236p | |
| 2064 | | 2064 | | 20165577 | | 1126a | 1131a | 1138a | 1142a | 1148a | 1153a | 1205p | 1209p | 1217p | 1233p | 1242p | 1254p | 106p | |
| 2065 | | 2001 | | 20165574 | | 1156a | 1201p | 1208p | 1212p | 1218p | 1223p | 1235p | 1239p | 1247p | 103p | 112p | 124p | 136p | |
| 2014 | | 2014 | | 20165578 | | 1226p | 1231p | 1238p | 1242p | 1248p | 1253p | 105p | 109p | 117p | 133p | 142p | 154p | 206p | |
| 2040 | | 2040 | | 20165579 | | 1256p | 101p | 108p | 112p | 118p | 123p | 135p | 139p | 147p | 203p | 212p | 224p | 236p | |
| 2043 | | 2043 | | 20165580 | | 126p | 131p | 138p | 142p | 148p | 153p | 205p | 209p | 217p | 233p | 242p | 254p | 306p | |
| 2011 | 2097 | 2011 | | 20165581 | | 156p | 201p | 208p | 212p | 218p | 223p | 235p | 239p | 247p | 303p | 312p | 324p | 336p | |
| 2077 | | 2065 | | 20165582 | | 226p | 231p | 238p | 242p | 248p | 253p | 305p | 309p | 317p | 333p | 342p | 354p | 406p | |
| 2079 | | 2016 | | 20165583 | | 256p | 301p | 308p | 312p | 318p | 323p | 335p | 339p | 347p | 403p | 412p | 424p | 436p | |
| 2089 | | 2058 | | 20165586 | | 326p | 331p | 338p | 342p | 348p | 353p | 405p | 409p | 417p | 433p | 442p | 454p | 506p | |
| 2064 | | 2064 | | 20165587 | | 356p | 401p | 408p | 412p | 418p | 423p | 435p | 439p | 447p | 503p | 512p | 524p | 536p | |
| 2065 | | 2001 | | 20165584 | | 426p | 431p | 438p | 442p | 448p | 453p | 505p | 509p | 517p | 533p | 542p | 554p | 606p | ( 621p WEST ) |
| 2104 | | 2014 | | 20165585 | | 456p | 501p | 508p | 512p | 518p | 523p | 535p | 539p | 547p | 603p | 612p | 624p | 635p | 29 |
| 2117 | | 2040 | | 20165588 | | 526p | 531p | 538p | 542p | 548p | 553p | 605p | 609p | 616p | 632p | 641p | 653p | 704p | 29 |
| 2125 | | 2043 | | 20165589 | | 558p | 603p | 610p | 614p | 619p | 624p | 635p | 639p | 646p | 702p | 711p | 723p | 734p | |
| 2097 | | 2011 | | 20165591 | | 628p | 633p | 640p | 644p | 649p | 654p | 705p | 709p | 716p | 732p | 741p | 753p | 804p | |
| 2131 | | 2065 | | 20165593 | | 658p | 703p | 710p | 714p | 719p | 724p | 735p | 739p | 746p | 802p | 811p | 823p | 834p | |
| 2134 | | 2016 | | 20165594 | | 728p | 733p | 740p | 744p | 749p | 754p | 805p | 809p | 816p | 832p | 841p | 853p | 904p | |
| 2089 | | 2058 | | 20165590 | | 758p | 803p | 810p | 814p | 819p | 824p | 835p | 839p | 846p | 901p | 908p | 917p | 927p | |
| 2139 | | 2064 | | 20165718 | | | | 842p | 846p | 851p | 856p | 905p | 909p | 914p | 925p | 932p | 941p | 951p | |
| 2124 | | 2041 | | 20165710 | | | | 915p | 918p | 923p | 927p | 935p | 939p | 944p | 955p | 1002p | 1011p | 1021p | |
| 2125 | | 2043 | | 20165717 | | | | 945p | 948p | 953p | 957p | 1005p | 1009p | 1014p | 1025p | 1032p | 1041p | 1051p | ( 1106p WEST ) |
| 2097 | | 2011 | | 20165946 | | | | 1016p | 1019p | 1023p | 1027p | 1035p | 1039p | 1044p | 1055p | 1102p | 1111p | 1121p | ( 1136p WEST ) |
| 2131 | | 2065 | | 20165947 | | | | 1046p | 1049p | 1053p | 1057p | 1105p | 1109p | 1114p | 1125p | 1131p | 1140p | 1150p | ( 1205x WEST ) |
| 2134 | | 2016 | | 20165948 | | | | 1116p | 1119p | 1123p | 1127p | 1135p | 1139p | 1144p | 1155p | 1201x | 1209x | 1219x | ( 1234x WEST ) |

Route: 43 43rd Ave
Division: WEST
Direction: North - South

## First Transit West

| Run1 | Run2 | Block | From | Trp intern | Note | 43AV LBUC | 43rd VanB | 43AV THOM | 43AV CAML | 43AV GLEN | 43AV DUNL | 43AV THUN | 43AV UNHL | 43AV UNHL | 43AV THUN | 43AV DUNL | 43AV GLEN | 43AV CAML | 43AV THOM | 43rd VanB | 43AV LBUC | Trp intern | Note | To |
|---|---|---|---|---|---|---|---|---|---|---|---|---|---|---|---|---|---|---|---|---|---|---|---|---|
| 2021 | | 2021 | ( 444a WEST ) | | | | | | | | | | | | | | | 504a | 511a | 518a | 526a | 20166007 | | |
| 2006 | | 2006 | ( 430a WEST ) | | | | | | | | | | | 505a | 512a | 521a | 527a | 534a | 541a | 548a | 556a | 20166006 | | |
| 2034 | | 2034 | ( 500a WEST ) | | | | | | | | | | | 535a | 542a | 551a | 557a | 604a | 611a | 619a | 627a | 20165753 | | |
| 2027 | | 2027 | ( 450a WEST ) | 20166005 | | | | | 510a | 516a | 522a | 529a | 538a | 605a | 612a | 621a | 627a | 634a | 641a | 649a | 657a | 20165233 | | |
| 2037 | | 2038 | ( 505a WEST ) | 20166004 | | 520a | 526a | 533a | 540a | 546a | 552a | 559a | 608a | 635a | 642a | 651a | 657a | 704a | 712a | 720a | 728a | 20165754 | | |
| 2021 | | 2021 | | 20165249 | | 549a | 555a | 603a | 610a | 616a | 622a | 629a | 638a | 705a | 712a | 721a | 727a | 734a | 742a | 750a | 758a | 20165250 | | |
| 2006 | | 2006 | | 20165748 | | 619a | 625a | 633a | 640a | 646a | 652a | 659a | 708a | 735a | 742a | 751a | 757a | 804a | 812a | 820a | 828a | 20165726 | | |
| 2034 | | 2034 | | 20165234 | | 649a | 655a | 703a | 710a | 716a | 722a | 729a | 738a | 805a | 812a | 821a | 827a | 834a | 843a | 851a | 859a | 20165251 | | |
| 2027 | | 2027 | | 20165747 | | 719a | 725a | 733a | 740a | 746a | 752a | 759a | 808a | 834a | 841a | 851a | 857a | 904a | 913a | 921a | 929a | 20165733 | | |
| 2037 | | 2038 | | 20165235 | | 749a | 755a | 803a | 810a | 816a | 822a | 829a | 838a | 903a | 910a | 920a | 926a | 933a | 942a | 950a | 958a | 20165252 | | |
| 2021 | | 2021 | | 20165750 | | 819a | 825a | 833a | 840a | 846a | 852a | 859a | 908a | 933a | 940a | 950a | 956a | 1004a | 1013a | 1021a | 1029a | 20165732 | | |
| 2006 | | 2006 | | 20165236 | | 848a | 854a | 903a | 910a | 916a | 923a | 930a | 939a | 1003a | 1010a | 1020a | 1026a | 1034a | 1043a | 1051a | 1059a | 20165253 | | |
| 2034 | | 2034 | | 20165744 | | 916a | 922a | 932a | 940a | 947a | 954a | 1001a | 1010a | 1033a | 1040a | 1050a | 1056a | 1104a | 1113a | 1121a | 1129a | 20165727 | | |
| 2066 | | 2027 | | 20165237 | | 946a | 952a | 1002a | 1010a | 1017a | 1024a | 1031a | 1040a | 1103a | 1110a | 1120a | 1126a | 1134a | 1143a | 1151a | 1159a | 20165254 | | |
| 2067 | | 2038 | | 20165743 | | 1016a | 1022a | 1032a | 1040a | 1047a | 1054a | 1101a | 1110a | 1133a | 1140a | 1150a | 1156a | 1204p | 1213p | 1223p | 1231p | 20165721 | | |
| 2070 | | 2021 | | 20165238 | | 1046a | 1052a | 1102a | 1110a | 1117a | 1124a | 1131a | 1140a | 1203p | 1210p | 1220p | 1226p | 1234p | 1243p | 1253p | 101p | 20165255 | | |
| 2072 | | 2006 | | 20165729 | | 1116a | 1122a | 1132a | 1140a | 1147a | 1154a | 1201p | 1210p | 1232p | 1239p | 1249p | 1256p | 104p | 113p | 123p | 131p | 20165722 | | |
| 2073 | | 2034 | | 20165239 | | 1146a | 1152a | 1202p | 1210p | 1217p | 1224p | 1231p | 1240p | 102p | 109p | 119p | 126p | 134p | 143p | 153p | 201p | 20165256 | | |
| 2066 | | 2027 | | 20165740 | | 1216p | 1222p | 1232p | 1240p | 1247p | 1254p | 101p | 110p | 132p | 139p | 149p | 156p | 204p | 213p | 223p | 231p | 20165752 | | |
| 2067 | | 2038 | | 20165240 | | 1246p | 1252p | 102p | 110p | 117p | 124p | 131p | 140p | 202p | 209p | 219p | 226p | 234p | 243p | 253p | 301p | 20165257 | | |
| 2070 | | 2021 | | 20165724 | | 116p | 122p | 132p | 140p | 147p | 154p | 201p | 210p | 232p | 239p | 249p | 256p | 304p | 313p | 323p | 331p | 20165746 | | |
| 2072 | | 2006 | | 20165241 | | 146p | 152p | 202p | 210p | 217p | 224p | 231p | 240p | 302p | 309p | 319p | 326p | 334p | 342p | 352p | 400p | 20165259 | | |
| 2073 | | 2034 | | 20165735 | | 216p | 222p | 232p | 240p | 247p | 254p | 301p | 310p | 331p | 339p | 349p | 356p | 404p | 412p | 422p | 430p | 20165745 | | |
| 2066 | | 2027 | | 20165242 | | 246p | 252p | 302p | 310p | 317p | 324p | 331p | 340p | 401p | 409p | 419p | 426p | 434p | 442p | 452p | 500p | 20165261 | | |
| 2067 | | 2038 | | 20165734 | | 316p | 322p | 332p | 340p | 347p | 354p | 401p | 410p | 431p | 439p | 449p | 456p | 504p | 512p | 522p | 530p | 20165749 | | |
| 2070 | | 2021 | | 20165244 | | 346p | 352p | 402p | 410p | 417p | 424p | 431p | 440p | 501p | 509p | 519p | 526p | 534p | 542p | 551p | 559p | 20165262 | | |
| 2130 | | 2006 | | 20165719 | | 416p | 422p | 432p | 440p | 447p | 454p | 501p | 510p | 532p | 540p | 550p | 557p | 604p | 612p | 620p | 628p | 20165742 | | |
| 2133 | | 2034 | | 20165245 | | 446p | 452p | 502p | 510p | 517p | 524p | 531p | 540p | 604p | 611p | 620p | 627p | 634p | 642p | 650p | 658p | 20165263 | | |
| 2136 | | 2027 | | 20165725 | | 516p | 522p | 532p | 540p | 547p | 554p | 601p | 610p | 634p | 641p | 650p | 657p | 704p | 711p | 719p | 727p | 20165741 | | |
| 2138 | | 2038 | | 20165246 | | 546p | 552p | 602p | 610p | 617p | 624p | 631p | 640p | 704p | 711p | 720p | 727p | 734p | 741p | 749p | 757p | 20165260 | | |
| 2141 | | 2021 | | 20165738 | | 616p | 622p | 632p | 640p | 647p | 654p | 701p | 710p | 735p | 742p | 751p | 757p | 804p | 811p | 819p | 827p | 20165728 | | |
| 2130 | | 2006 | | 20165243 | | 648p | 654p | 702p | 710p | 717p | 723p | 730p | 739p | 805p | 812p | 821p | 827p | 834p | 841p | 849p | 857p | 20165264 | | |
| 2133 | | 2034 | | 20165737 | | 718p | 724p | 732p | 740p | 747p | 753p | 800p | 809p | 835p | 842p | 851p | 857p | 904p | 911p | 919p | 927p | 20165731 | | |
| 2136 | | 2027 | | 20165247 | | 748p | 754p | 802p | 810p | 816p | 822p | 829p | 836p | 905p | 912p | 921p | 927p | 934p | 941p | 949p | 957p | 20165258 | | |
| 2138 | | 2038 | | 20165730 | | 818p | 824p | 832p | 840p | 846p | 852p | 859p | 906p | 936p | 943p | 952p | 958p | 1004p | 1011p | 1019p | 1027p | 20165739 | | |
| 2141 | | 2021 | | 20165248 | | 850p | 856p | 903p | 910p | 916p | 922p | 929p | 936p | 1007p | 1014p | 1022p | 1028p | 1034p | 1041p | 1049p | 1057p | 20165951 | | ( 1112p WEST ) |
| 2130 | | 2006 | | 20165736 | | 920p | 926p | 933p | 940p | 946p | 952p | 959p | 1006p | 1037p | 1044p | 1052p | 1058p | 1104p | 1111p | 1118p | 1126p | 20165952 | | ( 1141p WEST ) |
| 2133 | | 2034 | | 20165723 | | 950p | 956p | 1003p | 1010p | 1016p | 1022p | 1029p | 1036p | 1108p | 1114p | 1122p | 1128p | 1134p | 1141p | 1148p | 1156p | 20165949 | | ( 1211x WEST ) |
| 2136 | | 2027 | | 20165953 | | 1021p | 1027p | 1034p | 1040p | 1046p | 1052p | 1059p | 1106p | | | | | | | | | | | ( 1141p WEST ) |
| 2138 | | 2038 | | 20165955 | | 1051p | 1057p | 1104p | 1110p | 1116p | 1122p | 1129p | 1136p | | | | | | | | | | | ( 1211x WEST ) |

Route: 51 51st Ave
Division: WEST
Direction: North

## First Transit West

| Run1 | Run2 | Block | From | Trp intern | Note | 51ST PECO | VEEQ CASN | 51AV BASE | 51AV LBUC | 51st VanB | 51AV THOM | 51AV CAML | 51AV GLEN | 51AV OLIV | ASU WEST | To |
|---|---|---|---|---|---|---|---|---|---|---|---|---|---|---|---|---|
| 2019 | | 2019 | ( 443a WEST ) | 20166011 | | | | | | | 505a | 513a | 518a | 525a | 535a | |
| 2025 | | 2025 | ( 449a WEST ) | 20166010 | | | | 515a | 522a | 528a | 535a | 543a | 548a | 555a | 605a | |
| 2047 | | 2047 | ( 519a WEST ) | 20165788 | | | | 545a | 552a | 558a | 605a | 613a | 618a | 625a | 635a | |
| 2018 | | 2018 | | 20165265 | | 554a | 604a | 615a | 622a | 628a | 635a | 643a | 648a | 655a | 705a | |
| 2038 | | 2037 | | 20165792 | | | | 644a | 651a | 657a | 705a | 713a | 720a | 727a | 737a | |
| 2010 | | 2010 | | 20165266 | | 652a | 702a | 713a | 720a | 727a | 735a | 743a | 750a | 757a | 807a | |
| 2025 | | 2025 | | 20165769 | | | | 743a | 750a | 757a | 805a | 813a | 820a | 827a | 837a | |
| 2019 | | 2019 | | 20165268 | | 752a | 802a | 813a | 820a | 827a | 835a | 843a | 850a | 857a | 907a | |
| 2018 | | 2018 | | 20165751 | | | | 843a | 850a | 857a | 905a | 913a | 920a | 927a | 937a | |
| 2047 | | 2047 | | 20165269 | | 851a | 901a | 913a | 920a | 927a | 935a | 943a | 950a | 957a | 1007a | |
| 2010 | | 2010 | | 20165786 | | | | 943a | 950a | 957a | 1005a | 1013a | 1020a | 1027a | 1038a | |
| 2038 | | 2037 | | 20165270 | | 951a | 1001a | 1013a | 1020a | 1027a | 1035a | 1043a | 1050a | 1057a | 1108a | |
| 2019 | | 2019 | | 20165768 | | | | 1043a | 1050a | 1057a | 1105a | 1113a | 1120a | 1127a | 1138a | |
| 2025 | | 2025 | | 20165267 | | 1051a | 1101a | 1113a | 1120a | 1127a | 1135a | 1143a | 1150a | 1157a | 1208p | |
| 2047 | | 2047 | | 20165765 | | | | 1143a | 1150a | 1157a | 1205p | 1213p | 1220p | 1227p | 1238p | |
| 2018 | | 2018 | | 20165272 | | 1151a | 1201p | 1213p | 1220p | 1227p | 1235p | 1243p | 1250p | 1257p | 108p | |
| 2038 | | 2037 | | 20165774 | | | | 1243p | 1250p | 1257p | 105p | 113p | 120p | 127p | 138p | |
| 2076 | | 2010 | | 20165273 | | 1251p | 101p | 113p | 120p | 127p | 135p | 143p | 150p | 157p | 208p | |
| 2025 | | 2025 | | 20165758 | | | | 142p | 149p | 156p | 205p | 213p | 220p | 227p | 238p | |
| 2019 | 2113 | 2019 | | 20165274 | | 150p | 200p | 212p | 219p | 226p | 235p | 243p | 250p | 257p | 308p | |
| 2109 | | 2018 | | 20165767 | | | | 242p | 249p | 256p | 305p | 313p | 320p | 327p | 338p | |
| 2096 | | 2047 | | 20165275 | | 250p | 300p | 312p | 319p | 326p | 335p | 343p | 350p | 357p | 408p | |
| 2076 | | 2010 | | 20165783 | | | | 342p | 349p | 356p | 405p | 413p | 418p | 425p | 436p | |
| 2120 | | 2037 | | 20165276 | | 350p | 400p | 412p | 419p | 426p | 435p | 443p | 448p | 455p | 506p | |
| 2113 | | 2019 | | 20165761 | | | | 442p | 449p | 456p | 505p | 513p | 518p | 525p | 536p | |
| 2108 | | 2025 | | 20165277 | | 451p | 501p | 513p | 520p | 527p | 535p | 543p | 548p | 555p | 606p | |
| 2096 | | 2047 | | 20165772 | | | | 543p | 550p | 557p | 605p | 613p | 618p | 625p | 636p | |
| 2109 | | 2018 | | 20165271 | | 551p | 601p | 613p | 620p | 627p | 635p | 643p | 648p | 655p | 706p | |
| 2120 | | 2037 | | 20165776 | | | | 643p | 650p | 657p | 705p | 713p | 718p | 725p | 736p | |
| 2140 | | 2010 | | 20165278 | | 651p | 701p | 713p | 720p | 727p | 735p | 743p | 748p | 755p | 806p | |
| 2108 | | 2025 | | 20165790 | | | | 743p | 750p | 757p | 805p | 813p | 818p | 825p | 835p | |
| 2113 | | 2019 | | 20165782 | | 751p | 801p | 813p | 820p | 827p | 835p | 841p | 846p | 852p | 902p | |
| 2109 | | 2018 | | 20165781 | | | | 845p | 852p | 857p | 905p | 911p | 916p | 922p | 932p | |
| 2096 | | 2047 | | 20165763 | | 853p | 903p | 915p | 922p | 927p | 935p | 941p | 946p | 952p | 1002p | |
| 2140 | | 2010 | | 20165773 | | | | 945p | 952p | 957p | 1005p | 1011p | 1016p | 1022p | 1032p | |
| 2120 | | 2037 | | 20165957 | | 954p | 1004p | 1015p | 1022p | 1027p | 1035p | 1041p | 1046p | 1052p | 1102p | ( 1135p WEST ) |
| 2113 | | 2019 | | 20165956 | | | | 1045p | 1052p | 1057p | 1105p | 1111p | 1116p | 1122p | 1132p | ( 1205x WEST ) |
| 2108 | | 2025 | | 20165965 | | 1054p | 1104p | 1115p | 1122p | 1127p | 1135p | 1141p | 1146p | 1151p | 1201x | ( 1234x WEST ) |

Route: 51 51st Ave
Division: WEST
Direction: South

## First Transit West

| Run1 | Run2 | Block | From | Trp intern | Note | ASU WEST | 51AV OLIV | 51AV GLEN | 51AV CAML | 51AV THOM | 51st VanB | 51AV LBUC | 51AV BASE | VEEQ CASN | KOMA TKE | 51ST PECO | To |
|---|---|---|---|---|---|---|---|---|---|---|---|---|---|---|---|---|---|
| 2018 | | 2018 | ( 441a WEST ) | 20166008 | | | | | 500a | 507a | 515a | 520a | 527a | | | | |
| 2010 | | 2010 | ( 435a WEST ) | 20165279 | | 508a | 519a | 525a | 530a | 537a | 545a | 550a | 557a | 609a | 621a | 625a | |
| 2038 | | 2037 | ( 505a WEST ) | 20165791 | | 538a | 549a | 555a | 600a | 607a | 615a | 620a | 627a | | | | |
| 2019 | | 2019 | | 20165280 | | 608a | 619a | 625a | 630a | 637a | 645a | 650a | 657a | 709a | 721a | 725a | |
| 2025 | | 2025 | | 20165770 | | 638a | 649a | 655a | 700a | 707a | 715a | 720a | 727a | | | | |
| 2047 | | 2047 | | 20165282 | | 708a | 719a | 725a | 730a | 737a | 745a | 750a | 757a | 809a | 821a | 825a | |
| 2018 | | 2018 | | 20165764 | | 738a | 749a | 755a | 800a | 807a | 815a | 820a | 827a | | | | |
| 2038 | | 2037 | | 20165283 | | 808a | 819a | 825a | 830a | 837a | 845a | 850a | 857a | 909a | 921a | 925a | |
| 2010 | | 2010 | | 20165789 | | 838a | 849a | 855a | 900a | 907a | 915a | 920a | 928a | | | | |
| 2025 | | 2025 | | 20165284 | | 907a | 918a | 924a | 930a | 937a | 945a | 950a | 958a | 1010a | 1022a | 1026a | |
| 2019 | | 2019 | | 20165787 | | 937a | 948a | 954a | 1000a | 1007a | 1015a | 1020a | 1028a | | | | |
| 2018 | | 2018 | | 20165281 | | 1002a | 1014a | 1021a | 1028a | 1037a | 1045a | 1050a | 1058a | 1110a | 1122a | 1126a | |
| 2047 | | 2047 | | 20165771 | | 1032a | 1044a | 1051a | 1058a | 1107a | 1115a | 1120a | 1128a | | | | |
| 2010 | 2076 | 2010 | | 20165285 | | 1102a | 1114a | 1121a | 1128a | 1137a | 1145a | 1150a | 1158a | 1210p | 1222p | 1226p | |
| 2038 | | 2037 | | 20165756 | | 1132a | 1144a | 1151a | 1158a | 1207p | 1215p | 1220p | 1228p | | | | |
| 2019 | | 2019 | | 20165286 | | 1202p | 1214p | 1221p | 1228p | 1237p | 1245p | 1250p | 1258p | 110p | 122p | 126p | |
| 2025 | | 2025 | | 20165780 | | 1232p | 1244p | 1251p | 1258p | 107p | 115p | 120p | 128p | | | | |
| 2047 | 2096 | 2047 | | 20165287 | | 102p | 114p | 121p | 128p | 137p | 145p | 150p | 158p | 210p | 222p | 226p | |
| 2018 | 2109 | 2018 | | 20165766 | | 132p | 144p | 151p | 158p | 207p | 215p | 220p | 228p | | | | |
| 2038 | 2120 | 2037 | | 20165288 | | 202p | 214p | 221p | 228p | 237p | 245p | 250p | 258p | 310p | 322p | 326p | |
| 2076 | | 2010 | | 20165762 | | 232p | 244p | 251p | 258p | 307p | 315p | 320p | 328p | | | | |
| 2108 | | 2025 | | 20165289 | | 302p | 314p | 321p | 328p | 337p | 345p | 350p | 358p | 410p | 422p | 426p | |
| 2113 | | 2019 | | 20165779 | | 332p | 344p | 351p | 358p | 407p | 415p | 420p | 428p | | | | |
| 2109 | | 2018 | | 20165290 | | 402p | 414p | 421p | 428p | 437p | 445p | 450p | 458p | 510p | 522p | 526p | |
| 2096 | | 2047 | | 20165778 | | 433p | 445p | 452p | 458p | 507p | 515p | 521p | 529p | | | | |
| 2076 | 2140 | 2010 | | 20165291 | | 503p | 515p | 522p | 528p | 537p | 545p | 551p | 559p | 611p | 623p | 627p | |
| 2120 | | 2037 | | 20165759 | | 533p | 545p | 552p | 558p | 607p | 615p | 621p | 629p | | | | |
| 2113 | | 2019 | | 20165292 | | 603p | 615p | 622p | 628p | 637p | 645p | 651p | 659p | 711p | 723p | 727p | |
| 2108 | | 2025 | | 20165757 | | 633p | 645p | 652p | 658p | 707p | 715p | 721p | 729p | | | | |
| 2096 | | 2047 | | 20165760 | | 705p | 717p | 723p | 729p | 737p | 745p | 751p | 759p | 811p | 823p | 827p | |
| 2109 | | 2018 | | 20165777 | | 735p | 747p | 753p | 759p | 807p | 815p | 821p | 829p | | | | |
| 2120 | | 2037 | | 20165785 | | 805p | 817p | 823p | 829p | 837p | 845p | 851p | 859p | 911p | 923p | 927p | |
| 2140 | | 2010 | | 20165784 | | 835p | 847p | 853p | 859p | 907p | 915p | 921p | 929p | | | | |
| 2108 | | 2025 | | 20165775 | | 905p | 917p | 923p | 929p | 937p | 944p | 949p | 957p | 1009p | 1021p | 1025p | |
| 2113 | | 2019 | | 20165755 | | 937p | 949p | 954p | 959p | 1007p | 1014p | 1019p | 1027p | | | | |
| 2109 | | 2018 | | 20165964 | | 1008p | 1019p | 1024p | 1029p | 1037p | 1044p | 1049p | 1057p | 1109p | 1121p | 1125p | ( 1205x WEST ) |
| 2096 | | 2047 | | 20165961 | | 1038p | 1049p | 1054p | 1059p | 1107p | 1114p | 1119p | 1127p | | | | ( 1153p WEST ) |
| 2140 | | 2010 | | 20165960 | | 1108p | 1119p | 1124p | 1129p | 1137p | 1144p | 1149p | 1157p | | | | ( 1223x WEST ) |

Route: 59 59th Ave
Division: WEST
Direction: North - South

## First Transit West

| Run1 | Run2 | Block | From | Trp intern | Note | 59AV BUCK | 59th VanB | 59AV THOM | 59AV CAML | 59AV GLEN | 59AV OLIV | 59AV THUN | 59AV BELL | 59AV BEAR | 59AV BEAR | 59AV BELL | 59AV THUN | 59AV OLIV | 59AV GLEN | 59AV CAML | 59AV THOM | 59th VanB | 59AV BUCK | Trp intern | Note | To |
|---|---|---|---|---|---|---|---|---|---|---|---|---|---|---|---|---|---|---|---|---|---|---|---|---|---|---|
| 2009 | | 2009 | ( 434a WEST ) | | | | | | | | | | | | | | | | | 457a | 504a | 512a | 515a | 20166014 | | |
| 2020 | | 2020 | ( 443a WEST ) | 20166009 | | 455a | 457a | 505a | 513a | | | | | | | | | | | 527a | 534a | 542a | 545a | 20166013 | | |
| 2016 | | 2017 | ( 440a WEST ) | | | | | | | | | | | | 518a | 523a | 530a | 541a | 549a | 557a | 604a | 612a | 615a | 20165300 | | |
| 2044 | | 2044 | ( 513a WEST ) | 20166012 | | 525a | 527a | 535a | 543a | | | | | | | | | | | | | | | | | 67 |
| 2023 | | 2023 | 67 | | | | | | | | | | | | | | | | | 627a | 634a | 642a | 645a | 20165819 | | |
| 2053 | | 2053 | ( 540a WEST ) | | | | | | | | | | | | 618a | 623a | 630a | 641a | 649a | 657a | 704a | 712a | 715a | 20165314 | | |
| 2009 | | 2009 | | 20165311 | | 555a | 557a | 605a | 613a | 621a | 630a | 641a | 648a | 656a | | | | | | | | | | | | |
| 2020 | | 2020 | | 20165804 | | 625a | 627a | 635a | 643a | | | | | | | | | | | | | | | | | 75 |
| 2044 | | 2044 | 75 | | | | | | | | | | | | | | | | | 727a | 734a | 742a | 745a | 20165820 | | |
| 2009 | | 2009 | | | | | | | | | | | | | 718a | 723a | 730a | 741a | 749a | 757a | 804a | 812a | 815a | 20165297 | | |
| 2016 | | 2017 | | 20165304 | | 655a | 657a | 705a | 713a | 721a | 730a | 741a | 748a | 756a | | | | | | | | | | | | |
| 2023 | | 2023 | | 20165801 | | 725a | 727a | 735a | 743a | | | | | | | | | | | | | | | | | 75 |
| 2020 | | 2020 | 67 | | | | | | | | | | | | | | | | | 827a | 834a | 842a | 845a | 20165821 | | |
| 2016 | | 2017 | | | | | | | | | | | | | 818a | 823a | 830a | 841a | 849a | 857a | 904a | 912a | 915a | 20165318 | | |
| 2053 | | 2053 | | 20165315 | | 755a | 757a | 805a | 813a | 823a | 832a | 843a | 850a | 858a | | | | | | | | | | | | |
| 2044 | | 2044 | | 20165805 | | 825a | 827a | 835a | 843a | | | | | | | | | | | | | | | | | 75 |
| 2023 | | 2023 | 67 | | | | | | | | | | | | | | | | | 927a | 934a | 942a | 945a | 20165822 | | |
| 2053 | | 2053 | | | | | | | | | | | | | 918a | 923a | 930a | 941a | 949a | 957a | 1004a | 1013a | 1016a | 20165323 | | |
| 2009 | | 2009 | | 20165295 | | 855a | 857a | 905a | 913a | 923a | 932a | 943a | 950a | 958a | | | | | | | | | | | | |
| 2020 | | 2020 | | 20165803 | | 925a | 927a | 935a | 943a | | | | | | | | | | | | | | | | | 75 |
| 2044 | | 2044 | 67 | | | | | | | | | | | | | | | | | 1027a | 1034a | 1043a | 1046a | 20165823 | | |
| 2009 | | 2009 | | | | | | | | | | | | | 1013a | 1019a | 1026a | 1038a | 1048a | 1057a | 1104a | 1113a | 1116a | 20165299 | | |
| 2016 | | 2017 | | 20165322 | | 955a | 957a | 1005a | 1013a | 1023a | 1032a | 1043a | 1050a | 1058a | | | | | | | | | | | | |
| 2023 | | 2023 | | 20165806 | | 1025a | 1027a | 1035a | 1043a | | | | | | | | | | | | | | | | | 75 |
| 2020 | | 2020 | 67 | | | | | | | | | | | | | | | | | 1127a | 1134a | 1143a | 1146a | 20165824 | | |
| 2016 | | 2017 | | | | | | | | | | | | | 1113a | 1119a | 1126a | 1138a | 1148a | 1157a | 1204p | 1213p | 1216p | 20165324 | | |
| 2053 | | 2053 | | 20165307 | | 1055a | 1057a | 1105a | 1113a | 1123a | 1132a | 1144a | 1151a | 1159a | | | | | | | | | | | | |
| 2044 | | 2044 | | 20165807 | | 1125a | 1127a | 1135a | 1143a | | | | | | | | | | | | | | | | | 75 |
| 2023 | | 2023 | 67 | | | | | | | | | | | | | | | | | 1227p | 1234p | 1243p | 1246p | 20165826 | | |
| 2053 | | 2053 | | | | | | | | | | | | | 1213p | 1219p | 1226p | 1238p | 1248p | 1257p | 104p | 113p | 116p | 20165293 | | |
| 2009 | | 2009 | | 20165301 | | 1155a | 1157a | 1205p | 1213p | 1223p | 1232p | 1244p | 1251p | 1259p | | | | | | | | | | | | |
| 2020 | | 2020 | | 20165809 | | 1225p | 1227p | 1235p | 1243p | | | | | | | | | | | | | | | | | 75 |
| 2044 | | 2044 | 67 | | | | | | | | | | | | | | | | | 127p | 134p | 143p | 146p | 20165798 | | |
| 2009 | | 2009 | | | | | | | | | | | | | 113p | 119p | 126p | 138p | 148p | 157p | 204p | 213p | 216p | 20165302 | | |
| 2082 | | 2017 | | 20165310 | | 1253p | 1255p | 104p | 113p | 123p | 133p | 145p | 152p | 200p | | | | | | | | | | | | |
| 2023 | | 2023 | | 20165811 | | 123p | 125p | 134p | 143p | | | | | | | | | | | | | | | | | 75 |
| 2090 | | 2020 | 67 | | | | | | | | | | | | | | | | | 227p | 234p | 243p | 246p | 20165793 | | |
| 2082 | | 2017 | | | | | | | | | | | | | 213p | 219p | 226p | 238p | 248p | 257p | 304p | 313p | 316p | 20165313 | | |
| 2087 | | 2053 | | 20165294 | | 153p | 155p | 204p | 213p | 223p | 233p | 245p | 252p | 301p | | | | | | | | | | | | |
| 2098 | | 2044 | | 20165808 | | 223p | 225p | 234p | 243p | | | | | | | | | | | | | | | | | 75 |
| 2112 | | 2023 | 67 | | | | | | | | | | | | | | | | | 327p | 334p | 343p | 346p | 20165800 | | |
| 2087 | | 2053 | | | | | | | | | | | | | 313p | 319p | 326p | 338p | 348p | 357p | 404p | 413p | 416p | 20165308 | | |
| 2110 | | 2009 | | 20165312 | | 253p | 255p | 304p | 313p | 323p | 333p | 345p | 352p | 401p | | | | | | | | | | | | |
| 2090 | | 2020 | | 20165813 | | 323p | 325p | 334p | 343p | | | | | | | | | | | | | | | | | 75 |
| 2098 | | 2044 | 67 | | | | | | | | | | | | | | | | | 427p | 434p | 443p | 446p | 20165802 | | |
| 2110 | | 2009 | | | | | | | | | | | | | 413p | 419p | 426p | 438p | 448p | 457p | 504p | 513p | 516p | 20165317 | | |
| 2082 | | 2017 | | 20165309 | | 353p | 355p | 404p | 413p | 423p | 433p | 445p | 452p | 501p | | | | | | | | | | | | |
| 2112 | | 2023 | | 20165810 | | 423p | 425p | 434p | 443p | | | | | | | | | | | | | | | | | 75 |
| 2090 | | 2020 | 67 | | | | | | | | | | | | | | | | | 527p | 534p | 543p | 546p | 20165794 | | |
| 2082 | | 2017 | | | | | | | | | | | | | 513p | 519p | 526p | 538p | 548p | 557p | 604p | 613p | 616p | 20165316 | | |
| 2087 | | 2053 | | 20165320 | | 453p | 455p | 504p | 513p | 522p | 532p | 544p | 551p | 558p | | | | | | | | | | | | |
| 2098 | | 2044 | | 20165814 | | 523p | 525p | 534p | 543p | | | | | | | | | | | | | | | | | 75 |
| 2112 | | 2023 | 67 | | | | | | | | | | | | | | | | | 627p | 634p | 643p | 646p | 20165795 | | |
| 2087 | | 2053 | | | | | | | | | | | | | 613p | 619p | 626p | 638p | 648p | 657p | 704p | 712p | 715p | 20165319 | | |
| 2110 | | 2009 | | 20165306 | | 553p | 555p | 604p | 613p | 622p | 632p | 643p | 650p | 657p | | | | | | | | | | | | |
| 2090 | | 2020 | | 20165815 | | 623p | 625p | 634p | 643p | | | | | | | | | | | | | | | | | 75 |
| 2098 | | 2044 | 67 | | | | | | | | | | | | | | | | | 727p | 734p | 742p | 745p | 20165799 | | |
| 2110 | | 2009 | | | | | | | | | | | | | 719p | 724p | 730p | 741p | 749p | 757p | 804p | 812p | 815p | 20165298 | | |
| 2082 | | 2017 | | 20165303 | | 654p | 656p | 704p | 713p | 722p | 730p | 741p | 748p | 755p | | | | | | | | | | | | |
| 2112 | | 2023 | | 20165812 | | 726p | 728p | 736p | 743p | | | | | | | | | | | | | | | | | 75 |

Route: 59 59th Ave
Division: WEST
Direction: North - South

## First Transit West

| Run1 | Run2 | Block | From | Trp intern | Note | 59AV BUCK | 59th VanB | 59AV THOM | 59AV CAML | 59AV GLEN | 59AV OLIV | 59AV THUN | 59AV BELL | 59AV BEAR | 59AV BEAR | 59AV BELL | 59AV THUN | 59AV OLIV | 59AV GLEN | 59AV CAML | 59AV THOM | 59th VanB | 59AV BUCK | Trp intern | Note | To |
|---|---|---|---|---|---|---|---|---|---|---|---|---|---|---|---|---|---|---|---|---|---|---|---|---|---|---|
| 2090 | | 2020 | 67 | | | | | | | | | | | | | | | | | 827p | 834p | 842p | 845p | 20165796 | | |
| 2082 | | 2017 | | | | | | | | | | | | | 819p | 824p | 830p | 841p | 849p | 857p | 904p | 912p | 915p | 20165305 | | ( 927p WEST ) |
| 2087 | | 2053 | | 20165321 | | 756p | 758p | 806p | 813p | 822p | 830p | 841p | 848p | 855p | | | | | | | | | | | | ( 933p WEST ) |
| 2098 | | 2044 | | 20165816 | | 826p | 828p | 836p | 843p | | | | | | | | | | | 927p | 934p | 942p | 945p | 20165797 | | |
| 2110 | | 2009 | | 20165296 | | 858p | 900p | 906p | 913p | 921p | 928p | 938p | 945p | 951p | | | | | | | | | | | | ( 1029p WEST ) |
| 2090 | | 2020 | | 20165817 | | 928p | 930p | 936p | 943p | | | | | | | | | | | 957p | 1004p | 1012p | 1015p | 20165963 | | |
| 2098 | | 2044 | | 20165818 | | 958p | 1000p | 1006p | 1013p | | | | | | | | | | | 1027p | 1034p | 1042p | 1045p | 20165954 | | |
| 2090 | | 2020 | | 20165959 | | 1028p | 1030p | 1036p | 1043p | | | | | | | | | | | 1057p | 1104p | 1112p | 1115p | 20165962 | | ( 1127p WEST ) |
| 2098 | | 2044 | | 20165958 | | 1058p | 1100p | 1106p | 1113p | | | | | | | | | | | | | | | | | ( 1136p WEST ) |

Route: 67 67th Ave
Division: WEST
Direction: North - South

## First Transit West

| Run1 | Run2 | Block | From | Trp intern | Note | SRLN HS | 67th VanB | 67AV THOM | 67AV CAML | 67AV GLEN | 67AV OLIV | 67AV THUN | 67AV UNHL | 67AV UNHL | 67AV THUN | 67AV OLIV | 67AV GLEN | 67AV CAML | 67AV THOM | 67th VanB | SRLN HS | Trp intern | Note | To |
|---|---|---|---|---|---|---|---|---|---|---|---|---|---|---|---|---|---|---|---|---|---|---|---|---|
| 2033 | | 2033 | ( 459a WEST ) | | | | | | | | | | | | | | | 515a | 522a | 530a | 538a | 20166016 | | 75 |
| 2039 | | 2039 | ( 506a WEST ) | 20166018 | | 518a | 525a | 533a | 540a | | | | | | | | | | | | | | | 75 |
| 2051 | | 2051 | ( 529a WEST ) | | | | | | | | | | | | | | | 545a | 552a | 600a | 608a | 20166015 | | 75 |
| 2023 | | 2023 | 75 | 20166017 | | 548a | 555a | 603a | 610a | | | | | | | | | | | | | | | 59 |
| 2044 | | 2044 | 59 | | | | | | | | | | | | | | | 615a | 622a | 630a | 638a | 20165232 | | 75 |
| 2033 | | 2033 | 75 | | | | | | | | | | | | | | | 645a | 652a | 700a | 708a | 20165891 | | 75 |
| 2059 | | 2060 | ( 614a WEST ) | | | | | | | | | | | 642a | 652a | 700a | 707a | 715a | 722a | 730a | 738a | 20165219 | | 75 |
| 2035 | | 2036 | 75 | 20165205 | | 618a | 625a | 633a | 640a | 649a | 655a | 704a | 714a | | | | | | | | | | | |
| 2039 | | 2039 | 75 | 20165836 | | 648a | 655a | 703a | 710a | | | | | | | | | 745a | 752a | 800a | 808a | 20165892 | | 75 |
| 2035 | | 2036 | | | | | | | | | | | | 741a | 751a | 800a | 807a | 815a | 822a | 830a | 838a | 20165217 | | 75 |
| 2022 | | 2022 | 75 | 20165202 | | 718a | 725a | 733a | 740a | 749a | 755a | 804a | 814a | | | | | | | | | | | |
| 2020 | | 2020 | 75 | 20165831 | | 748a | 755a | 803a | 810a | | | | | | | | | | | | | | | 59 |
| 2059 | | 2060 | 75 | | | | | | | | | | | | | | | 845a | 852a | 900a | 908a | 20165893 | | 75 |
| 2022 | | 2022 | | | | | | | | | | | | 840a | 850a | 859a | 906a | 915a | 922a | 930a | 938a | 20165218 | | 75 |
| 2052 | | 2052 | 75 | 20165203 | | 818a | 825a | 833a | 840a | 849a | 855a | 905a | 915a | | | | | | | | | | | |
| 2023 | | 2023 | 75 | 20165830 | | 847a | 854a | 903a | 910a | | | | | | | | | | | | | | | 59 |
| 2035 | | 2036 | 75 | | | | | | | | | | | | | | | 945a | 952a | 1000a | 1008a | 20165894 | | 75 |
| 2052 | | 2052 | | | | | | | | | | | | 940a | 950a | 959a | 1006a | 1015a | 1022a | 1030a | 1038a | 20165220 | | 75 |
| 2028 | | 2028 | 75 | 20165204 | | 917a | 924a | 933a | 940a | 950a | 956a | 1006a | 1016a | | | | | | | | | | | |
| 2044 | | 2044 | 75 | 20165829 | | 947a | 954a | 1003a | 1010a | | | | | | | | | | | | | | | 59 |
| 2022 | | 2022 | 75 | | | | | | | | | | | | | | | 1045a | 1052a | 1100a | 1108a | 20165895 | | 75 |
| 2028 | | 2028 | | | | | | | | | | | | 1039a | 1050a | 1059a | 1106a | 1115a | 1122a | 1130a | 1138a | 20165221 | | 75 |
| 2045 | | 2045 | 75 | 20165206 | | 1017a | 1024a | 1033a | 1040a | 1050a | 1056a | 1106a | 1116a | | | | | | | | | | | |
| 2020 | | 2020 | 75 | 20165840 | | 1047a | 1054a | 1103a | 1110a | | | | | | | | | | | | | | | 59 |
| 2052 | | 2052 | 75 | | | | | | | | | | | | | | | 1145a | 1152a | 1200p | 1208p | 20165896 | | 75 |
| 2045 | | 2045 | | | | | | | | | | | | 1139a | 1150a | 1159a | 1206p | 1215p | 1222p | 1232p | 1241p | 20165222 | | 75 |
| 2051 | | 2051 | 75 | 20165207 | | 1116a | 1123a | 1132a | 1140a | 1150a | 1156a | 1206p | 1216p | | | | | | | | | | | |
| 2023 | | 2023 | 75 | 20165842 | | 1146a | 1153a | 1202p | 1210p | | | | | | | | | | | | | | | 59 |
| 2028 | | 2028 | 75 | | | | | | | | | | | | | | | 1245p | 1252p | 102p | 111p | 20165897 | | 75 |
| 2051 | 2091 | 2051 | | | | | | | | | | | | 1239p | 1250p | 1259p | 106p | 115p | 122p | 132p | 141p | 20165223 | | 75 |
| 2033 | | 2033 | 75 | 20165208 | | 1214p | 1223p | 1232p | 1240p | 1250p | 1256p | 106p | 116p | | | | | | | | | | | |
| 2044 | | 2044 | 75 | 20165838 | | 1244p | 1253p | 102p | 110p | | | | | | | | | | | | | | | 59 |
| 2045 | 2102 | 2045 | 75 | | | | | | | | | | | | | | | 145p | 152p | 202p | 211p | 20165898 | | 75 |
| 2033 | 2116 | 2033 | | | | | | | | | | | | 139p | 150p | 159p | 206p | 215p | 222p | 232p | 241p | 20165224 | | 75 |
| 2086 | | 2039 | 75 | 20165209 | | 114p | 123p | 132p | 140p | 150p | 156p | 206p | 216p | | | | | | | | | | | |
| 2090 | | 2020 | 75 | 20165832 | | 145p | 154p | 203p | 210p | | | | | | | | | | | | | | | 59 |
| 2091 | | 2051 | 75 | | | | | | | | | | | | | | | 245p | 253p | 303p | 312p | 20165900 | | 75 |
| 2086 | | 2039 | | | | | | | | | | | | 239p | 250p | 259p | 306p | 315p | 323p | 333p | 342p | 20165225 | | 75 |
| 2099 | | 2060 | 75 | 20165210 | | 215p | 224p | 233p | 240p | 250p | 256p | 306p | 316p | | | | | | | | | | | |
| 2112 | | 2023 | 75 | 20165837 | | 245p | 254p | 303p | 310p | | | | | | | | | | | | | | | 59 |
| 2116 | | 2033 | 75 | | | | | | | | | | | | | | | 345p | 353p | 403p | 412p | 20165901 | | 75 |
| 2099 | | 2060 | | | | | | | | | | | | 339p | 350p | 359p | 406p | 415p | 423p | 431p | 440p | 20165226 | | 75 |
| 2121 | | 2036 | 75 | 20165211 | | 315p | 324p | 333p | 340p | 350p | 356p | 406p | 416p | | | | | | | | | | | |
| 2098 | | 2044 | 75 | 20165827 | | 345p | 354p | 403p | 410p | | | | | | | | | | | | | | | 59 |
| 2086 | | 2039 | 75 | | | | | | | | | | | | | | | 445p | 453p | 501p | 510p | 20165902 | | 75 |
| 2121 | | 2036 | | | | | | | | | | | | 439p | 450p | 459p | 506p | 515p | 523p | 531p | 540p | 20165227 | | 75 |
| 2083 | | 2022 | 75 | 20165212 | | 415p | 424p | 433p | 440p | 450p | 456p | 506p | 516p | | | | | | | | | | | |
| 2090 | | 2020 | 75 | 20165825 | | 445p | 454p | 503p | 510p | | | | | | | | | | | | | | | 59 |
| 2099 | | 2060 | 75 | | | | | | | | | | | | | | | 545p | 553p | 601p | 610p | 20165899 | | 75 |
| 2083 | | 2022 | | | | | | | | | | | | 539p | 550p | 559p | 606p | 615p | 623p | 631p | 639p | 20165228 | | 75 |
| 2092 | | 2052 | 75 | 20165213 | | 517p | 524p | 533p | 540p | 549p | 555p | 604p | 614p | | | | | | | | | | | |
| 2112 | | 2023 | 75 | 20165839 | | 547p | 554p | 603p | 610p | | | | | | | | | | | | | | | 59 |
| 2121 | | 2036 | 75 | | | | | | | | | | | | | | | 645p | 652p | 700p | 708p | 20165903 | | 75 |
| 2092 | | 2052 | | | | | | | | | | | | 639p | 650p | 659p | 706p | 715p | 722p | 730p | 738p | 20165229 | | 75 |
| 2103 | | 2028 | 75 | 20165214 | | 617p | 624p | 633p | 640p | 649p | 655p | 704p | 714p | | | | | | | | | | | |
| 2098 | | 2044 | 75 | 20165841 | | 648p | 655p | 703p | 710p | | | | | | | | | | | | | | | 59 |
| 2083 | | 2022 | 75 | | | | | | | | | | | | | | | 745p | 752p | 800p | 807p | 20165904 | | 75 |
| 2103 | | 2028 | | | | | | | | | | | | 743p | 753p | 801p | 807p | 815p | 822p | 830p | 837p | 20165230 | | 75 |
| 2102 | | 2045 | 75 | 20165215 | | 718p | 725p | 733p | 740p | 749p | 755p | 803p | 813p | | | | | | | | | | | |
| 2090 | | 2020 | 75 | 20165834 | | 748p | 755p | 803p | 810p | | | | | | | | | | | | | | | 59 |

Route: 67 67th Ave
Division: WEST
Direction: North - South

## First Transit West

| Run1 | Run2 | Block | From | Trp intern | Note | SRLN HS | 67th VanB | 67AV THOM | 67AV CAML | 67AV GLEN | 67AV OLIV | 67AV THUN | 67AV UNHL | 67AV UNHL | 67AV THUN | 67AV OLIV | 67AV GLEN | 67AV CAML | 67AV THOM | 67th VanB | SRLN HS | Trp intern | Note | To |
|---|---|---|---|---|---|---|---|---|---|---|---|---|---|---|---|---|---|---|---|---|---|---|---|---|
| 2091 | | 2051 | 75 | 20165216 | | 818p | 825p | 833p | 840p | | | | | | | | | | | | | | | 75 |
| 2092 | | 2052 | 75 | | | | | | | | | | | | | | | 845p | 852p | 900p | 907p | 20165905 | | 75 |
| 2102 | | 2045 | | | | | | | | | | | | 843p | 853p | 901p | 907p | 915p | 922p | 930p | 937p | 20165231 | | 75 |
| 2112 | | 2023 | 75 | 20165835 | | 849p | 856p | 904p | 910p | | | | | | | | | | | | | | | 75 |
| 2116 | | 2033 | 75 | 20165833 | | 921p | 927p | 934p | 940p | | | | | | | | | | | | | | | |
| 2103 | | 2028 | 75 | | | | | | | | | | | | | | | 945p | 952p | 1000p | 1007p | 20165906 | | 75 |
| 2091 | | 2051 | 75 | 20165828 | | 951p | 957p | 1004p | 1010p | | | | | | | | | | | | | | | ( 1026p WEST ) |
| 2116 | | 2033 | | | | | | | | | | | | | | | | 1015p | 1022p | 1030p | 1037p | 20165970 | | 75 |
| 2137 | | 2039 | 75 | 20165967 | | 1021p | 1027p | 1034p | 1040p | | | | | | | | | | | | | | | |
| 2102 | | 2045 | 75 | | | | | | | | | | | | | | | 1045p | 1052p | 1100p | 1107p | 20165971 | | ( 1118p WEST ) |
| 2112 | | 2023 | 75 | 20165968 | | 1051p | 1057p | 1104p | 1110p | | | | | | | | | | | | | | | ( 1126p WEST ) |
| 2137 | | 2039 | | | | | | | | | | | | | | | | 1115p | 1122p | 1130p | 1137p | 20165966 | | ( 1148p WEST ) |
| 2099 | | 2060 | 75 | 20165969 | | 1121p | 1127p | 1134p | 1140p | | | | | | | | | | | | | | | ( 1156p WEST ) |

Route: 75 75th Ave
Division: WEST
Direction: North - South

## First Transit West

| Run1 | Run2 | Block | From | Trp intern | Note | 75AV LBUC | 75AV VANB | DSKY TC | 75AV CAML | 75AV CAML | DSKY TC | 75AV VANB | 75AV LBUC | Trp intern | Note | To |
|---|---|---|---|---|---|---|---|---|---|---|---|---|---|---|---|---|
| 2023 | | 2023 | ( 445a WEST ) | | | | | | | 500a | 508a | 517a | 521a | 20166021 | | 67 |
| 2022 | | 2022 | ( 445a WEST ) | 20166022 | | 455a | 459a | 507a | 515a | | | | | | | 83 |
| 2035 | | 2036 | 83 | | | | | | | 530a | 538a | 547a | 551a | 20166020 | | 67 |
| 2045 | | 2045 | ( 515a WEST ) | 20166019 | | 525a | 529a | 537a | 545a | | | | | | | 83 |
| 2039 | | 2039 | 67 | | | | | | | 600a | 608a | 617a | 621a | 20165847 | | 67 |
| 2033 | | 2033 | 67 | 20165917 | | 555a | 600a | 608a | 617a | | | | | | | 67 |
| 2022 | | 2022 | 83 | | | | | | | 630a | 638a | 647a | 651a | 20165413 | | 67 |
| 2051 | | 2051 | 67 | 20165429 | | 625a | 630a | 638a | 647a | | | | | | | 83 |
| 2020 | | 2020 | 59 | | | | | | | 700a | 708a | 719a | 723a | 20165850 | | 67 |
| 2044 | | 2044 | 67 | 20165911 | | 655a | 700a | 708a | 717a | | | | | | | 59 |
| 2052 | | 2052 | 83 | | | | | | | 730a | 738a | 749a | 753a | 20165414 | | 67 |
| 2033 | | 2033 | 67 | 20165430 | | 725a | 730a | 738a | 747a | | | | | | | 83 |
| 2023 | | 2023 | 59 | | | | | | | 800a | 808a | 819a | 823a | 20165849 | | 67 |
| 2059 | | 2060 | 67 | 20165914 | | 755a | 800a | 810a | 819a | | | | | | | 67 |
| 2028 | | 2028 | 83 | | | | | | | 830a | 838a | 849a | 853a | 20165415 | | 67 |
| 2039 | | 2039 | 67 | 20165431 | | 825a | 830a | 840a | 849a | | | | | | | 83 |
| 2044 | | 2044 | 59 | | | | | | | 900a | 908a | 919a | 923a | 20165848 | | 67 |
| 2035 | | 2036 | 67 | 20165915 | | 855a | 900a | 910a | 919a | | | | | | | 67 |
| 2045 | | 2045 | 83 | | | | | | | 930a | 938a | 949a | 953a | 20165416 | | 67 |
| 2059 | | 2060 | 67 | 20165432 | | 925a | 930a | 940a | 949a | | | | | | | 83 |
| 2020 | | 2020 | 59 | | | | | | | 1000a | 1008a | 1019a | 1023a | 20165845 | | 67 |
| 2022 | | 2022 | 67 | 20165920 | | 955a | 1000a | 1010a | 1019a | | | | | | | 67 |
| 2051 | | 2051 | 83 | | | | | | | 1030a | 1038a | 1049a | 1053a | 20165417 | | 67 |
| 2035 | | 2036 | 67 | 20165433 | | 1025a | 1030a | 1041a | 1050a | | | | | | | 83 |
| 2023 | | 2023 | 59 | | | | | | | 1100a | 1108a | 1120a | 1124a | 20165844 | | 67 |
| 2052 | | 2052 | 67 | 20165919 | | 1055a | 1100a | 1111a | 1120a | | | | | | | 67 |
| 2033 | | 2033 | 83 | | | | | | | 1130a | 1139a | 1151a | 1155a | 20165418 | | 67 |
| 2022 | | 2022 | 67 | 20165435 | | 1125a | 1130a | 1141a | 1151a | | | | | | | 83 |
| 2044 | | 2044 | 59 | | | | | | | 1200p | 1209p | 1221p | 1225p | 20165843 | | 67 |
| 2028 | | 2028 | 67 | 20165918 | | 1155a | 1200p | 1212p | 1222p | | | | | | | 67 |
| 2039 | | 2039 | 83 | | | | | | | 1230p | 1239p | 1251p | 1255p | 20165420 | | 67 |
| 2052 | | 2052 | 67 | 20165436 | | 1225p | 1230p | 1242p | 1252p | | | | | | | 83 |
| 2020 | | 2020 | 59 | | | | | | | 100p | 109p | 121p | 125p | 20165851 | | 67 |
| 2045 | | 2045 | 67 | 20165916 | | 1255p | 100p | 112p | 122p | | | | | | | 67 |
| 2059 | | 2060 | 83 | | | | | | | 130p | 139p | 151p | 155p | 20165421 | | 67 |
| 2028 | | 2028 | 67 | 20165437 | | 125p | 131p | 143p | 153p | | | | | | | 83 |
| 2023 | | 2023 | 59 | | | | | | | 200p | 209p | 222p | 226p | 20165890 | | 67 |
| 2091 | | 2051 | 67 | 20165913 | | 155p | 201p | 213p | 223p | | | | | | | 67 |
| 2035 | | 2036 | 83 | | | | | | | 230p | 239p | 252p | 256p | 20165422 | | 67 |
| 2102 | | 2045 | 67 | 20165434 | | 225p | 231p | 243p | 254p | | | | | | | 83 |
| 2098 | | 2044 | 59 | | | | | | | 300p | 309p | 322p | 326p | 20165869 | | 67 |
| 2116 | | 2033 | 67 | 20165912 | | 255p | 300p | 314p | 325p | | | | | | | 67 |
| 2083 | | 2022 | 83 | | | | | | | 330p | 339p | 352p | 356p | 20165424 | | 67 |
| 2091 | | 2051 | 67 | 20165438 | | 325p | 330p | 344p | 355p | | | | | | | 83 |
| 2090 | | 2020 | 59 | | | | | | | 400p | 409p | 422p | 426p | 20165868 | | 67 |
| 2086 | | 2039 | 67 | 20165908 | | 355p | 400p | 414p | 425p | | | | | | | 67 |
| 2092 | | 2052 | 83 | | | | | | | 430p | 439p | 452p | 456p | 20165425 | | 67 |
| 2116 | | 2033 | 67 | 20165440 | | 425p | 430p | 444p | 455p | | | | | | | 83 |
| 2112 | | 2023 | 59 | | | | | | | 500p | 509p | 522p | 526p | 20165867 | | 67 |
| 2099 | | 2060 | 67 | 20165909 | | 455p | 500p | 514p | 525p | | | | | | | 67 |
| 2103 | | 2028 | 83 | | | | | | | 530p | 539p | 552p | 556p | 20165426 | | 67 |
| 2137 | | 2039 | 67 | 20165441 | | 525p | 530p | 544p | 555p | | | | | | | 83 |
| 2098 | | 2044 | 59 | | | | | | | 600p | 609p | 622p | 626p | 20165866 | | 67 |
| 2121 | | 2036 | 67 | 20165907 | | 555p | 600p | 614p | 624p | | | | | | | 67 |
| 2102 | | 2045 | 83 | | | | | | | 630p | 639p | 652p | 656p | 20165419 | | 67 |
| 2099 | | 2060 | 67 | 20165442 | | 625p | 630p | 644p | 654p | | | | | | | 83 |
| 2090 | | 2020 | 59 | | | | | | | 700p | 709p | 722p | 726p | 20165862 | | 67 |
| 2083 | | 2022 | 67 | 20165910 | | 655p | 700p | 714p | 724p | | | | | | | 67 |
| 2091 | | 2051 | 83 | | | | | | | 730p | 739p | 751p | 755p | 20165423 | | 67 |
| 2121 | | 2036 | 67 | 20165439 | | 725p | 730p | 741p | 751p | | | | | | | 83 |

Route: 75 75th Ave
Division: WEST
Direction: North - South

## First Transit West

| Run1 | Run2 | Block | From | Trp intern | Note | 75AV LBUC | 75AV VANB | DSKY TC | 75AV CAML | 75AV CAML | DSKY TC | 75AV VANB | 75AV LBUC | Trp intern | Note | To |
|---|---|---|---|---|---|---|---|---|---|---|---|---|---|---|---|---|
| 2112 | | 2023 | 59 | | | | | | | 800p | 808p | 819p | 823p | 20165865 | | 67 |
| 2092 | | 2052 | 67 | 20165924 | | 755p | 800p | 811p | 821p | | | | | | | 67 |
| 2116 | | 2033 | 83 | | | | | | | 830p | 838p | 849p | 853p | 20165427 | | 67 |
| 2083 | | 2022 | 67 | 20165443 | | 825p | 830p | 841p | 849p | | | | | | | 83 |
| 2091 | | 2051 | 67 | | | | | | | 900p | 908p | 919p | 923p | 20165864 | | 67 |
| 2103 | | 2028 | 67 | 20165922 | | 855p | 900p | 911p | 919p | | | | | | | 67 |
| 2137 | | 2039 | 83 | | | | | | | 930p | 938p | 947p | 951p | 20165428 | | 67 |
| 2092 | | 2052 | 67 | 20165444 | | 925p | 929p | 938p | 946p | | | | | | | 83 |
| 2112 | | 2023 | 67 | | | | | | | 1000p | 1008p | 1017p | 1021p | 20165983 | | 67 |
| 2102 | | 2045 | 67 | 20165979 | | 955p | 959p | 1008p | 1016p | | | | | | | 67 |
| 2099 | | 2060 | 83 | | | | | | | 1030p | 1038p | 1047p | 1051p | 20165981 | | 67 |
| 2103 | | 2028 | 67 | 20165978 | | 1025p | 1029p | 1038p | 1046p | | | | | | | 83 |
| 2092 | | 2052 | 83 | | | | | | | 1100p | 1108p | 1117p | 1121p | 20165980 | | ( 1131p WEST ) |
| 2116 | | 2033 | 67 | 20165977 | | 1055p | 1059p | 1108p | 1116p | | | | | | | ( 1131p WEST ) |

Route: 83 83rd Ave
Division:
Direction: North - South

| Run1 | Run2 | Block | From | Trp intern | Note | 83AV &VAN | DSKY TC | 83AV CAML | 83AV GLEN | 83AV PEOR | 83AV TBRD | AROW MALL | AROW MALL | 83AV TBRD | 83AV PEOR | 83AV GLEN | 83AV CAML | DSKY TC | 83AV &VAN | Trp intern | Note | To |
|---|---|---|---|---|---|---|---|---|---|---|---|---|---|---|---|---|---|---|---|---|---|---|
| 2028 | | 2028 | *( 450a WEST )* | | | | | | | | | | | | | | 505a | 511a | 519a | 20166027 | | |
| 2035 | | 2036 | *( 500a WEST )* | 20166024 | | 505a | 512a | 521a | | | | | | | | | | | | | | 75 |
| 2022 | | 2022 | 75 | | | | | | | | | | | | | | 535a | 541a | 549a | 20166026 | | |
| 2045 | | 2045 | 75 | | | | | | | | | | | | | | 605a | 611a | 619a | 20165446 | | |
| 2052 | | 2052 | *( 536a WEST )* | | | | | | | | | | 603a | 613a | 619a | 630a | 635a | 641a | 649a | 20165887 | | |
| 2028 | | 2028 | | 20166023 | | 535a | 542a | 551a | 556a | 606a | 612a | 621a | | | | | | | | | | |
| 2022 | | 2022 | | 20165463 | | 605a | 612a | 621a | | | | | | | | | | | | | | 75 |
| 2051 | | 2051 | 75 | | | | | | | | | | | | | | 705a | 711a | 720a | 20165448 | | |
| 2028 | | 2028 | | | | | | | | | | | 703a | 713a | 719a | 730a | 735a | 741a | 750a | 20165886 | | |
| 2045 | | 2045 | | 20165863 | | 635a | 642a | 651a | 656a | 706a | 712a | 721a | | | | | | | | | | |
| 2052 | | 2052 | | 20165464 | | 704a | 712a | 721a | | | | | | | | | | | | | | 75 |
| 2033 | | 2033 | 75 | | | | | | | | | | | | | | 805a | 811a | 820a | 20165449 | | |
| 2045 | | 2045 | | | | | | | | | | | 802a | 812a | 818a | 830a | 835a | 841a | 850a | 20165883 | | |
| 2051 | | 2051 | | 20165861 | | 734a | 742a | 751a | 756a | 807a | 813a | 823a | | | | | | | | | | |
| 2028 | | 2028 | | 20165461 | | 804a | 812a | 821a | | | | | | | | | | | | | | 75 |
| 2039 | | 2039 | 75 | | | | | | | | | | | | | | 905a | 911a | 920a | 20165445 | | |
| 2051 | | 2051 | | | | | | | | | | | 902a | 912a | 918a | 930a | 935a | 941a | 950a | 20165882 | | |
| 2033 | | 2033 | | 20165860 | | 834a | 842a | 852a | 857a | 908a | 914a | 924a | | | | | | | | | | |
| 2045 | | 2045 | | 20165465 | | 903a | 912a | 922a | | | | | | | | | | | | | | 75 |
| 2059 | | 2060 | 75 | | | | | | | | | | | | | | 1005a | 1011a | 1020a | 20165450 | | |
| 2033 | | 2033 | | | | | | | | | | | 959a | 1009a | 1015a | 1027a | 1032a | 1041a | 1050a | 20165878 | | |
| 2039 | | 2039 | | 20165859 | | 933a | 942a | 952a | 957a | 1008a | 1014a | 1024a | | | | | | | | | | |
| 2051 | | 2051 | | 20165462 | | 1003a | 1012a | 1022a | | | | | | | | | | | | | | 75 |
| 2035 | | 2036 | 75 | | | | | | | | | | | | | | 1102a | 1111a | 1120a | 20165447 | | |
| 2039 | | 2039 | | | | | | | | | | | 1058a | 1109a | 1115a | 1127a | 1132a | 1141a | 1151a | 20165877 | | |
| 2059 | | 2060 | | 20165858 | | 1033a | 1042a | 1052a | 1057a | 1108a | 1114a | 1124a | | | | | | | | | | |
| 2033 | | 2033 | | 20165466 | | 1103a | 1112a | 1122a | | | | | | | | | | | | | | 75 |
| 2022 | | 2022 | 75 | | | | | | | | | | | | | | 1202p | 1211p | 1221p | 20165451 | | |
| 2059 | | 2060 | | | | | | | | | | | 1158a | 1209p | 1215p | 1227p | 1232p | 1241p | 1251p | 20165881 | | |
| 2035 | | 2036 | | 20165857 | | 1133a | 1142a | 1152a | 1157a | 1208p | 1214p | 1224p | | | | | | | | | | |
| 2039 | | 2039 | | 20165467 | | 1203p | 1212p | 1222p | | | | | | | | | | | | | | 75 |
| 2052 | | 2052 | 75 | | | | | | | | | | | | | | 102p | 111p | 121p | 20165452 | | |
| 2035 | | 2036 | | | | | | | | | | | 1257p | 108p | 114p | 127p | 132p | 141p | 151p | 20165880 | | |
| 2022 | 2083 | 2022 | | 20165856 | | 1233p | 1242p | 1252p | 1257p | 109p | 115p | 126p | | | | | | | | | | |
| 2059 | | 2060 | | 20165468 | | 103p | 112p | 122p | | | | | | | | | | | | | | 75 |
| 2028 | 2103 | 2028 | 75 | | | | | | | | | | | | | | 202p | 211p | 221p | 20165453 | | |
| 2083 | | 2022 | | | | | | | | | | | 157p | 208p | 214p | 227p | 232p | 241p | 251p | 20165879 | | |
| 2052 | 2092 | 2052 | | 20165855 | | 133p | 142p | 152p | 157p | 209p | 215p | 226p | | | | | | | | | | |
| 2035 | | 2036 | | 20165469 | | 203p | 212p | 222p | | | | | | | | | | | | | | 75 |
| 2102 | | 2045 | 75 | | | | | | | | | | | | | | 302p | 311p | 321p | 20165454 | | |
| 2092 | | 2052 | | | | | | | | | | | 258p | 309p | 315p | 328p | 333p | 341p | 351p | 20165873 | | |
| 2103 | | 2028 | | 20165854 | | 233p | 242p | 252p | 257p | 309p | 315p | 326p | | | | | | | | | | |
| 2083 | | 2022 | | 20165470 | | 303p | 312p | 322p | | | | | | | | | | | | | | 75 |
| 2091 | | 2051 | 75 | | | | | | | | | | | | | | 403p | 411p | 421p | 20165455 | | |
| 2103 | | 2028 | | | | | | | | | | | 359p | 410p | 416p | 429p | 434p | 441p | 451p | 20165876 | | |
| 2102 | | 2045 | | 20165853 | | 333p | 342p | 352p | 357p | 409p | 415p | 426p | | | | | | | | | | |
| 2092 | | 2052 | | 20165471 | | 403p | 412p | 421p | | | | | | | | | | | | | | 75 |
| 2116 | | 2033 | 75 | | | | | | | | | | | | | | 505p | 511p | 521p | 20165456 | | |
| 2102 | | 2045 | | | | | | | | | | | 500p | 511p | 517p | 530p | 535p | 541p | 551p | 20165875 | | |
| 2091 | | 2051 | | 20165846 | | 433p | 442p | 451p | 456p | 508p | 514p | 525p | | | | | | | | | | |
| 2103 | | 2028 | | 20165472 | | 503p | 512p | 521p | | | | | | | | | | | | | | 75 |
| 2137 | | 2039 | 75 | | | | | | | | | | | | | | 605p | 611p | 621p | 20165457 | | |
| 2091 | | 2051 | | | | | | | | | | | 601p | 612p | 618p | 630p | 635p | 641p | 651p | 20165874 | | |
| 2116 | | 2033 | | 20165852 | | 532p | 542p | 551p | 556p | 608p | 614p | 625p | | | | | | | | | | |
| 2102 | | 2045 | | 20165474 | | 602p | 612p | 621p | | | | | | | | | | | | | | 75 |
| 2099 | | 2060 | 75 | | | | | | | | | | | | | | 705p | 711p | 721p | 20165459 | | |
| 2116 | | 2033 | | | | | | | | | | | 702p | 712p | 718p | 730p | 735p | 741p | 750p | 20165872 | | |
| 2137 | | 2039 | | 20165888 | | 632p | 642p | 651p | 656p | 708p | 714p | 725p | | | | | | | | | | |
| 2091 | | 2051 | | 20165475 | | 702p | 712p | 720p | | | | | | | | | | | | | | 75 |
| 2121 | | 2036 | 75 | | | | | | | | | | | | | | 805p | 811p | 820p | 20165460 | | |

**Headway Report**



Route: 83 83rd Ave
Division:
Direction: North - South

| Run1 | Run2 | Block | From | Trp intern | Note | 83AV &VAN | DSKY TC | 83AV CAML | 83AV GLEN | 83AV PEOR | 83AV TBRD | AROW MALL | AROW MALL | 83AV TBRD | 83AV PEOR | 83AV GLEN | 83AV CAML | DSKY TC | 83AV &VAN | Trp intern | Note | To |
|---|---|---|---|---|---|---|---|---|---|---|---|---|---|---|---|---|---|---|---|---|---|---|
| 2137 | | 2039 | | | | | | | | | | | 803p | 813p | 819p | 830p | 835p | 841p | 850p | 20165871 | | |
| 2099 | | 2060 | | 20165889 | | 732p | 742p | 750p | 755p | 806p | 812p | 822p | | | | | | | | | | |
| 2116 | | 2033 | | 20165476 | | 802p | 812p | 820p | | | | | | | | | | | | | | 75 |
| 2083 | | 2022 | 75 | | | | | | | | | | | | | | 905p | 911p | 919p | 20165458 | | |
| 2099 | | 2060 | | | | | | | | | | | 904p | 913p | 919p | 930p | 935p | 941p | 949p | 20165870 | | |
| 2121 | | 2036 | | 20165884 | | 834p | 842p | 850p | 855p | 905p | 911p | 920p | | | | | | | | | | |
| 2137 | | 2039 | | 20165473 | | 904p | 912p | 920p | | | | | | | | | | | | | | 75 |
| 2092 | | 2052 | 75 | | | | | | | | | | | | | | 1005p | 1011p | 1019p | 20165974 | | |
| 2121 | | 2036 | | | | | | | | | | | 1004p | 1013p | 1019p | 1030p | 1035p | 1041p | 1049p | 20165973 | | |
| 2083 | | 2022 | | 20165885 | | 934p | 942p | 950p | 955p | 1005p | 1011p | 1020p | | | | | | | | | | *( 1047p WEST )* |
| 2099 | | 2060 | | 20165976 | | 1005p | 1012p | 1020p | | | | | | | | | | | | | | 75 |
| 2092 | | 2052 | | 20165972 | | 1035p | 1042p | 1050p | | | | | | | | | | | | | | 75 |
| 2103 | | 2028 | 75 | | | | | | | | | | | | | | 1105p | 1111p | 1119p | 20165984 | | *( 1124p WEST )* |
| 2121 | | 2036 | | 20165975 | | 1105p | 1112p | 1120p | | | | | | | | | | | | | | *( 1135p WEST )* |

Route: Car
Division: WEST
Direction: North

## First Transit West

| Run1 | Run2 | Block | From | Trp intern | Note | 107A INDN | 107A INDN | 43AV LBUC | 43AV LBUC | 83AV &VAN | 83AV &VAN | 44ST McDO | 44ST McDO | DSKY TC | DSKY TC | 93AV THOM | 93AV THOM | 51st VanB | 51st VanB | | | 51AV HADL | 51AV HADL | 75AV LBUC | 75AV LBUC | 67th VanB | 67th VanB | 59AV INDN | 59AV INDN |
|---|---|---|---|---|---|---|---|---|---|---|---|---|---|---|---|---|---|---|---|---|---|---|---|---|---|---|---|---|---|
| 2065 | | 2501 | ( 914a WEST ) | 20275151 | | 932a | 932a | | | | | | | | | | | | | | | | | | | | | | |
| 2066 | | 2502 | ( 915a WEST ) | 20275064 | | | | 935a | 935a | | | | | | | | | | | | | | | | | | | | |
| 2067 | | 2503 | ( 944a WEST ) | 20275040 | | | | 1004a | 1004a | | | | | | | | | | | | | | | | | | | | |
| 2069 | | 2505 | ( 957a WEST ) | 20275217 | | | | | | 1005a | 1005a | | | | | | | | | | | | | | | | | | |
| 2068 | | 2504 | ( 949a WEST ) | 20275145 | | | | | | | | 1019a | 1019a | | | | | | | | | | | | | | | | |
| 2071 | | 2507 | ( 1027a WEST ) | 20275232 | | | | | | 1035a | 1035a | | | | | | | | | | | | | | | | | | |
| 2070 | | 2506 | ( 1020a WEST ) | 20275049 | | | | 1040a | 1040a | | | | | | | | | | | | | | | | | | | | |
| 2072 | | 2508 | ( 1045a WEST ) | 20275070 | | | | 1105a | 1105a | | | | | | | | | | | | | | | | | | | | |
| 2073 | | 2509 | ( 1115a WEST ) | 20275067 | | | | 1135a | 1135a | | | | | | | | | | | | | | | | | | | | |
| 2074 | | 2510 | ( 1129a WEST ) | 20275211 | | | | | | | | | | 1143a | 1143a | | | | | | | | | | | | | | |
| 2075 | | 2511 | ( 1131a WEST ) | 20275172 | | | | | | | | | | | | 1144a | 1144a | | | | | | | | | | | | |
| 2076 | | 2512 | ( 1133a WEST ) | 20275088 | | | | | | | | | | | | | | 1145a | 1145a | | | | | | | | | | |
| 2078 | | 2513 | ( 1146a WEST ) | 20275193 | | | | | | | | | | | | | | | | 1200p | 1200p | | | | | | | | |
| 2080 | | 2515 | ( 1157a WEST ) | 20275175 | | | | | | 1205p | 1205p | | | | | | | | | | | | | | | | | | |
| 2079 | | 2514 | ( 1154a WEST ) | 20275181 | | 1212p | 1212p | | | | | | | | | | | | | | | | | | | | | | |
| 2081 | | 2516 | ( 1200p WEST ) | 20275235 | | | | | | | | | | 1214p | 1214p | | | | | | | | | | | | | | |
| 2082 | | 2517 | ( 1209p WEST ) | 20275097 | | | | | | | | | | | | | | | | | | 1220p | 1220p | | | | | | |
| 2083 | | 2518 | ( 1228p WEST ) | 20275016 | | | | | | | | | | 1242p | 1242p | | | | | | | | | | | | | | |
| 2084 | | 2519 | ( 1229p WEST ) | 20275208 | | | | | | | | | | 1243p | 1243p | | | | | | | | | | | | | | |
| 2085 | | 2520 | ( 1230p WEST ) | 20275109 | | | | | | | | | | | | | | | | 1244p | 1244p | | | | | | | | |
| 2086 | | 2521 | ( 1245p WEST ) | 20275046 | | | | | | | | | | | | | | | | | | | | 1255p | 1255p | | | | |
| 2087 | | 2522 | ( 109p WEST ) | 20275094 | | | | | | | | | | | | | | | | | | 120p | 120p | | | | | | |
| 2090 | | 2525 | ( 122p WEST ) | 20275205 | | | | | | | | | | | | | | | | | | | | 132p | 132p | | | | |
| 2091 | | 2526 | ( 122p WEST ) | 20275028 | | | | | | | | | | | | | | | | | | | | | | 132p | 132p | | |
| 2089 | | 2524 | ( 115p WEST ) | 20275190 | | | | | | | | | | | | | | | | | | | | | | | | 136p | 136p |
| 2088 | | 2523 | ( 111p WEST ) | 20275148 | | | | | | | | 141p | 141p | | | | | | | | | | | | | | | | |
| 2092 | | 2528 | ( 128p WEST ) | 20275022 | | | | | | | | | | 142p | 142p | | | | | | | | | | | | | | |
| 2095 | | 2530 | ( 130p WEST ) | 20275127 | | | | | | | | | | | | | | | | | | | | | | | | | |
| 2093 | | 2527 | ( 125p WEST ) | 20275178 | | | | | | | | | | | | | | | | | | | | | | | | | |
| 2096 | | 2531 | ( 133p WEST ) | 20275085 | | | | | | | | | | | | | | 145p | 145p | | | | | | | | | | |
| 2098 | | 2533 | ( 142p WEST ) | 20275061 | | | | | | | | | | | | | | | | | | 153p | 153p | | | | | | |
| 2099 | | 2534 | ( 145p WEST ) | 20275058 | | | | | | | | | | | | | | | | | | | | 155p | 155p | | | | |
| 2100 | | 2536 | ( 149p WEST ) | 20275112 | | | | | | | | | | | | | | | | | | | | | | | | | |
| 2101 | | 2535 | ( 147p WEST ) | 20275166 | | | | | | | | | | | | | | | | 201p | 201p | | | | | | | | |
| 2102 | | 2537 | ( 152p WEST ) | 20275052 | | | | | | | | | | | | | | | | | | | | | | 202p | 202p | | |
| 2106 | | 2540 | ( 157p WEST ) | 20275226 | | | | | | 205p | 205p | | | | | | | | | | | | | | | | | | |
| 2094 | | 2529 | ( 129p WEST ) | 20275214 | | | | | | | | | | | | | | | | | | | | | | | | | |
| 2103 | | 2541 | ( 157p WEST ) | 20275031 | | | | | | | | | | 211p | 211p | | | | | | | | | | | | | | |
| 2104 | | 2538 | ( 154p WEST ) | 20275163 | | 212p | 212p | | | | | | | | | | | | | | | | | | | | | | |
| 2107 | | 2542 | ( 200p WEST ) | 20275103 | | | | | | | | | | | | | | | | | | | | | | | | | |
| 2097 | | 2532 | ( 136p WEST ) | 20275121 | | | | | | | | | | | | | | | | | | | | | | | | | |
| 2105 | | 2539 | ( 155p WEST ) | 20275124 | | | | | | | | | | | | | | | | | | | | | | | | | |
| 2109 | | 2544 | ( 203p WEST ) | 20267213 | | | | | | | | | | | | | | 215p | 215p | | | | | | | | | | |
| 2110 | | 2545 | ( 209p WEST ) | 20275076 | | | | | | | | | | | | | | | | | | 220p | 220p | | | | | | |
| 2113 | | 2547 | ( 214p WEST ) | 20275073 | | | | | | | | | | | | | | 226p | 226p | | | | | | | | | | |
| 2112 | | 2548 | ( 216p WEST ) | 20275223 | | | | | | | | | | | | | | | | | | | | 226p | 226p | | | | |
| 2114 | | 2550 | ( 219p WEST ) | 20275118 | | | | | | | | | | | | | | | | | | | | | | | | | |
| 2115 | | 2549 | ( 217p WEST ) | 20275130 | | | | | | | | | | | | | | | | 231p | 231p | | | | | | | | |
| 2116 | | 2551 | ( 222p WEST ) | 20275055 | | | | | | | | | | | | | | | | | | | | | | 232p | 232p | | |
| 2118 | | 2553 | ( 227p WEST ) | 20275220 | | | | | | 235p | 235p | | | | | | | | | | | | | | | | | | |
| 2108 | | 2543 | ( 203p WEST ) | 20275079 | | | | | | | | | | | | | | | | | | | | | | | | | |
| 2111 | | 2546 | ( 211p WEST ) | 20275100 | | | | | | | | 241p | 241p | | | | | | | | | | | | | | | | |
| 2117 | | 2552 | ( 224p WEST ) | 20275154 | | 242p | 242p | | | | | | | | | | | | | | | | | | | | | | |
| 2119 | | 2554 | ( 230p WEST ) | 20275139 | | | | | | | | | | | | | | | | | | | | | | | | | |
| 2120 | | 2555 | ( 233p WEST ) | 20275091 | | | | | | | | | | | | | | 245p | 245p | | | | | | | | | | |
| 2121 | | 2556 | ( 246p WEST ) | 20275025 | | | | | | | | | | | | | | | | | | | | 256p | 256p | | | | |
| 2122 | | 2559 | ( 249p WEST ) | 20275133 | | | | | | | | | | | | | | | | | | | | | | | | | |
| 2124 | | 2557 | ( 247p WEST ) | 20275169 | | | | | | | | | | | | | | | | 301p | 301p | | | | | | | | |
| 2125 | | 2560 | ( 254p WEST ) | 20275157 | | 312p | 312p | | | | | | | | | | | | | | | | | | | | | | |
| 2126 | | 2561 | ( 300p WEST ) | 20275106 | | | | | | | | | | | | | | | | | | | | | | | | | |
| 2123 | | 2558 | ( 249p WEST ) | 20275115 | | | | | | | | 319p | 319p | | | | | | | | | | | | | | | | |

**First Transit West**

Route: Car
Division: WEST
Direction: North

| 99AV McDO | 99AV McDO | 67AV THOM | 67AV THOM | 75AV BUCK | 75AV BUCK | PHX ZOO | PHX ZOO | 44ST INDN | 44ST INDN | ASU WEST | ASU WEST | To |
|---|---|---|---|---|---|---|---|---|---|---|---|---|
| | | | | | | | | | | | | ( 949a WEST ) |
| | | | | | | | | | | | | ( 956a WEST ) |
| | | | | | | | | | | | | ( 1025a WEST ) |
| | | | | | | | | | | | | ( 1012a WEST ) |
| | | | | | | | | | | | | ( 1049a WEST ) |
| | | | | | | | | | | | | ( 1042a WEST ) |
| | | | | | | | | | | | | ( 1101a WEST ) |
| | | | | | | | | | | | | ( 1126a WEST ) |
| | | | | | | | | | | | | ( 1156a WEST ) |
| | | | | | | | | | | | | ( 1157a WEST ) |
| | | | | | | | | | | | | ( 1201p WEST ) |
| | | | | | | | | | | | | ( 1159a WEST ) |
| | | | | | | | | | | | | ( 1216p WEST ) |
| | | | | | | | | | | | | ( 1212p WEST ) |
| | | | | | | | | | | | | ( 1229p WEST ) |
| | | | | | | | | | | | | ( 1228p WEST ) |
| | | | | | | | | | | | | ( 1231p WEST ) |
| | | | | | | | | | | | | ( 1256p WEST ) |
| | | | | | | | | | | | | ( 1257p WEST ) |
| | | | | | | | | | | | | ( 100p WEST ) |
| | | | | | | | | | | | | ( 105p WEST ) |
| | | | | | | | | | | | | ( 131p WEST ) |
| | | | | | | | | | | | | ( 142p WEST ) |
| | | | | | | | | | | | | ( 144p WEST ) |
| | | | | | | | | | | | | ( 157p WEST ) |
| | | | | | | | | | | | | ( 211p WEST ) |
| | | | | | | | | | | | | ( 156p WEST ) |
| 142p | 142p | | | | | | | | | | | ( 153p WEST ) |
| | | 143p | 143p | | | | | | | | | ( 159p WEST ) |
| | | | | | | | | | | | | ( 159p WEST ) |
| | | | | | | | | | | | | ( 204p WEST ) |
| | | | | | | | | | | | | ( 205p WEST ) |
| | | | | 159p | 159p | | | | | | | ( 209p WEST ) |
| | | | | | | | | | | | | ( 217p WEST ) |
| | | | | | | | | | | | | ( 214p WEST ) |
| | | | | | | | | | | | | ( 212p WEST ) |
| | | | | | | 206p | 206p | | | | | ( 243p WEST ) |
| | | | | | | | | | | | | ( 225p WEST ) |
| | | | | | | | | | | | | ( 229p WEST ) |
| 212p | 212p | | | | | | | | | | | ( 223p WEST ) |
| | | | | | | | | 212p | 212p | | | ( 249p WEST ) |
| | | 213p | 213p | | | | | | | | | ( 229p WEST ) |
| | | | | | | | | | | | | ( 229p WEST ) |
| | | | | | | | | | | | | ( 231p WEST ) |
| | | | | | | | | | | | | ( 240p WEST ) |
| | | | | | | | | | | | | ( 236p WEST ) |
| | | | | 229p | 229p | | | | | | | ( 239p WEST ) |
| | | | | | | | | | | | | ( 247p WEST ) |
| | | | | | | | | | | | | ( 244p WEST ) |
| | | | | | | | | | | | | ( 242p WEST ) |
| | | | | | | | | | | 238p | 238p | ( 313p WEST ) |
| | | | | | | | | | | | | ( 311p WEST ) |
| | | | | | | | | | | | | ( 259p WEST ) |
| 242p | 242p | | | | | | | | | | | ( 253p WEST ) |
| | | | | | | | | | | | | ( 259p WEST ) |
| | | | | | | | | | | | | ( 306p WEST ) |
| | | | | 259p | 259p | | | | | | | ( 309p WEST ) |
| | | | | | | | | | | | | ( 317p WEST ) |
| | | | | | | | | | | | | ( 329p WEST ) |
| 312p | 312p | | | | | | | | | | | ( 323p WEST ) |
| | | | | | | | | | | | | ( 349p WEST ) |

Route: Car
Division: WEST
Direction: North

## First Transit West

| Run1 | Run2 | Block | From | Trp intern | Note | 107A INDN | 107A INDN | 43AV LBUC | 43AV LBUC | 83AV &VAN | 83AV &VAN | 44ST McDO | 44ST McDO | DSKY TC | DSKY TC | 93AV THOM | 93AV THOM | 51st VanB | 51st VanB | | | 51AV HADL | 51AV HADL | 75AV LBUC | 75AV LBUC | 67th VanB | 67th VanB | 59AV INDN | 59AV INDN |
|---|---|---|---|---|---|---|---|---|---|---|---|---|---|---|---|---|---|---|---|---|---|---|---|---|---|---|---|---|---|
| 2127 | | 2563 | ( 319p WEST ) | 20275136 | | | | | | | | | | | | | | | | | | | | | | | | | |
| 2128 | | 2562 | ( 317p WEST ) | 20275160 | | | | | | | | | | | | | | | | 331p | 331p | | | | | | | | |
| 2129 | | 2564 | ( 330p WEST ) | 20275142 | | | | | | | | | | | | | | | | | | | | | | | | | |
| 2132 | | 2567 | ( 357p WEST ) | 20275229 | | | | | | 405p | 405p | | | | | | | | | | | | | | | | | | |
| 2130 | | 2565 | ( 346p WEST ) | 20275043 | | | | 406p | 406p | | | | | | | | | | | | | | | | | | | | |
| 2131 | | 2566 | ( 354p WEST ) | 20275184 | | 412p | 412p | | | | | | | | | | | | | | | | | | | | | | |
| 2135 | | 2570 | ( 427p WEST ) | 20275202 | | | | | | 435p | 435p | | | | | | | | | | | | | | | | | | |
| 2133 | | 2568 | ( 416p WEST ) | 20275034 | | | | 436p | 436p | | | | | | | | | | | | | | | | | | | | |
| 2134 | | 2569 | ( 424p WEST ) | 20275196 | | 442p | 442p | | | | | | | | | | | | | | | | | | | | | | |
| 2136 | | 2571 | ( 446p WEST ) | 20275019 | | | | 506p | 506p | | | | | | | | | | | | | | | | | | | | |
| 2137 | | 2572 | ( 505p WEST ) | 20275037 | | | | | | | | | | | | | | | | | | | | 515p | 515p | | | | |
| 2138 | | 2573 | ( 516p WEST ) | 20267207 | | | | 536p | 536p | | | | | | | | | | | | | | | | | | | | |
| 2139 | | 2574 | ( 524p WEST ) | 20275199 | | 542p | 542p | | | | | | | | | | | | | | | | | | | | | | |
| 2140 | | 2575 | ( 533p WEST ) | 20275082 | | | | | | | | | | | | | | 545p | 545p | | | | | | | | | | |
| 2142 | | 2577 | ( 557p WEST ) | 20275187 | | | | | | 605p | 605p | | | | | | | | | | | | | | | | | | |
| 2141 | | 2576 | ( 545p WEST ) | 20267210 | | | | 605p | 605p | | | | | | | | | | | | | | | | | | | | |

Route: Car
Division: WEST
Direction: North

## First Transit West

| 99AV McDO | 99AV McDO | 67AV THOM | 67AV THOM | 75AV BUCK | 75AV BUCK | PHX ZOO | PHX ZOO | 44ST INDN | 44ST INDN | ASU WEST | ASU WEST | To |
|---|---|---|---|---|---|---|---|---|---|---|---|---|
| | | | | 329p | 329p | | | | | | | ( 339p WEST ) |
| | | | | | | | | | | | | ( 347p WEST ) |
| 342p | 342p | | | | | | | | | | | ( 353p WEST ) |
| | | | | | | | | | | | | ( 412p WEST ) |
| | | | | | | | | | | | | ( 427p WEST ) |
| | | | | | | | | | | | | ( 429p WEST ) |
| | | | | | | | | | | | | ( 442p WEST ) |
| | | | | | | | | | | | | ( 457p WEST ) |
| | | | | | | | | | | | | ( 459p WEST ) |
| | | | | | | | | | | | | ( 527p WEST ) |
| | | | | | | | | | | | | ( 525p WEST ) |
| | | | | | | | | | | | | ( 557p WEST ) |
| | | | | | | | | | | | | ( 559p WEST ) |
| | | | | | | | | | | | | ( 559p WEST ) |
| | | | | | | | | | | | | ( 612p WEST ) |
| | | | | | | | | | | | | ( 626p WEST ) |

Route: MARY MARY Circulator
Division: WEST
Direction: Clockwise - Counterclockwise

## First Transit West

| Run1 | Run2 | Block | From | Trp intern | Note | DSKY TC | 59AV THOM | 67AV CAMP | 51AV INDN | 55AV ENCA | 67AV FIMR | 75AV ENCN | 83AV OSBR | DSKY TC |
|---|---|---|---|---|---|---|---|---|---|---|---|---|---|---|
| 2061 | | 2061 | ( 616a WEST ) | | | | | | | | | | | |
| 2063 | | 2063 | ( 716a WEST ) | | | | | | | | | | | |
| 2055 | | 2055 | ( 546a WEST ) | 20166025 | | 600a | 613a | 624a | 635a | 649a | 658a | 712a | 730a | 743a |
| 2061 | | 2061 | | | | | | | | | | | | |
| 2062 | | 2062 | ( 646a WEST ) | 20166029 | | 700a | 713a | 724a | 735a | 749a | 758a | 812a | 830a | 843a |
| 2063 | | 2063 | | | | | | | | | | | | |
| 2055 | | 2055 | | 20166030 | | 800a | 813a | 824a | 835a | 849a | 858a | 912a | 930a | 943a |
| 2061 | | 2061 | | | | | | | | | | | | |
| 2062 | | 2062 | | 20166032 | | 900a | 913a | 924a | 935a | 949a | 958a | 1012a | 1030a | 1043a |
| 2063 | | 2063 | | | | | | | | | | | | |
| 2055 | | 2055 | | 20166033 | | 1000a | 1013a | 1024a | 1035a | 1049a | 1058a | 1112a | 1130a | 1143a |
| 2081 | | 2061 | | | | | | | | | | | | |
| 2062 | | 2062 | | 20166034 | | 1100a | 1113a | 1124a | 1135a | 1149a | 1158a | 1212p | 1230p | 1243p |
| 2063 | | 2063 | | | | | | | | | | | | |
| 2074 | | 2055 | | 20166031 | | 1200p | 1213p | 1224p | 1235p | 1249p | 1258p | 112p | 130p | 143p |
| 2081 | | 2061 | | | | | | | | | | | | |
| 2084 | | 2062 | | 20166036 | | 100p | 113p | 124p | 135p | 149p | 158p | 212p | 230p | 243p |
| 2063 | | 2063 | | | | | | | | | | | | |
| 2074 | | 2055 | | 20166037 | | 200p | 213p | 224p | 235p | 249p | 258p | 312p | 330p | 343p |
| 2081 | | 2061 | | | | | | | | | | | | |
| 2084 | | 2062 | | 20166038 | | 300p | 313p | 324p | 335p | 349p | 358p | 412p | 430p | 443p |
| 2074 | | 2055 | | 20166035 | | 400p | 413p | 424p | 435p | 449p | 458p | 512p | 530p | 543p |
| 2084 | | 2062 | | 20166039 | | 500p | 513p | 524p | 535p | 549p | 558p | 612p | 630p | 643p |

| DSKY TC | 83AV OSBR | 75AV ENCN | 67AV FIMR | 55AV ENCA | 51AV INDN | 67AV CAMP | 59AV THOM | DSKY TC | Trp intern | Note | To |
|---|---|---|---|---|---|---|---|---|---|---|---|
| 630a | 646a | 704a | 718a | 727a | 740a | 751a | 802a | 814a | 20166040 | | |
| 730a | 746a | 804a | 818a | 827a | 840a | 851a | 902a | 914a | 20166041 | | |
| 830a | 846a | 904a | 918a | 927a | 940a | 951a | 1002a | 1014a | 20166042 | | |
| 930a | 946a | 1004a | 1018a | 1027a | 1040a | 1051a | 1102a | 1114a | 20166043 | | |
| 1030a | 1046a | 1104a | 1118a | 1127a | 1140a | 1151a | 1202p | 1214p | 20166044 | | |
| 1130a | 1146a | 1204p | 1218p | 1227p | 1240p | 1251p | 102p | 114p | 20166045 | | |
| 1230p | 1246p | 104p | 118p | 127p | 140p | 151p | 202p | 214p | 20166046 | | |
| 130p | 146p | 204p | 218p | 227p | 240p | 251p | 302p | 314p | 20166048 | | |
| 230p | 246p | 304p | 318p | 327p | 340p | 351p | 402p | 414p | 20166049 | | |
| 330p | 346p | 404p | 418p | 427p | 440p | 451p | 502p | 514p | 20166050 | | ( 528p WEST ) |
| 430p | 446p | 504p | 518p | 527p | 540p | 551p | 602p | 614p | 20166047 | | ( 628p WEST ) |
| | | | | | | | | | | | ( 557p WEST ) |
| | | | | | | | | | | | ( 657p WEST ) |

Route: 3 Van Buren St
Division: WEST
Direction: East

## First Transit West

| Run1 | Run2 | Block | From | Trp intern | Note | 4ST LCAN | AVON CCTR | 99AV &VAN | 83AV &VAN | 67th VanB | 51st VanB | 35TH VANB | 19AV VANB | CENT VANB | 24ST VANB | 44ST VANB | GALV &VAN | PHX ZOO | To |
|---|---|---|---|---|---|---|---|---|---|---|---|---|---|---|---|---|---|---|---|
| 2019 | | 2017 | ( 342a WEST ) | 20162034 | | | | | | | | | 402a | 410a | 421a | 429a | 435a | | |
| 2035 | | 2033 | ( 356a WEST ) | 20162035 | | | | | 401a | 406a | 415a | 423a | 432a | 440a | 451a | 459a | 505a | | |
| 2052 | | 2053 | ( 426a WEST ) | 20162036 | | | | | 431a | 436a | 445a | 453a | 502a | 510a | 521a | 529a | 535a | | |
| 2010 | | 2007 | | 20162037 | | | | | 501a | 506a | 515a | 523a | 532a | 540a | 551a | 559a | 606a | 610a | |
| 2057 | | 2058 | ( 438a WEST ) | 20162038 | | 503a | 517a | 523a | 530a | 535a | 544a | 552a | 601a | 610a | 624a | 633a | 640a | 644a | |
| 2213 | | 2103 | ( 548a WEST ) | 20162039 | | | | | | | | 605a | 616a | 625a | 639a | 648a | | | |
| 2067 | | 2071 | ( 500a WEST ) | 20162040 | | 525a | 539a | 545a | 552a | 557a | 609a | 620a | 631a | 640a | 654a | 703a | 710a | 714a | |
| 2223 | | 2117 | ( 618a WEST ) | 20162041 | | | | | | | | 635a | 646a | 655a | 709a | 718a | | | |
| 2078 | | 2090 | ( 528a WEST ) | 20162042 | | 553a | 607a | 613a | 621a | 626a | 639a | 650a | 701a | 710a | 724a | 733a | 740a | 744a | |
| 2070 | | 2078 | | 20162043 | | | | | | | | 705a | 716a | 725a | 739a | 748a | | | |
| 2025 | | 2023 | | 20162044 | | 623a | 637a | 643a | 651a | 656a | 709a | 720a | 731a | 740a | 754a | 803a | 810a | 814a | |
| 2081 | | 2097 | | 20162045 | | | | | | | | 735a | 746a | 755a | 809a | 818a | | | |
| 2019 | | 2017 | | 20162046 | | 653a | 707a | 713a | 721a | 726a | 739a | 750a | 801a | 810a | 824a | 833a | 840a | 844a | |
| 2220 | | 2114 | | 20162047 | | | | | | | | 805a | 816a | 825a | 839a | 848a | | | |
| 2035 | | 2033 | | 20162048 | | 723a | 737a | 743a | 751a | 756a | 809a | 820a | 831a | 840a | 854a | 903a | 910a | 914a | |
| 2213 | | 2103 | | 20162049 | | | | | | | | 835a | 846a | 855a | 909a | 918a | | | |
| 2005 | | 2002 | | 20162050 | | 753a | 807a | 813a | 821a | 826a | 839a | 850a | 901a | 910a | 924a | 933a | 940a | 944a | |
| 2223 | | 2117 | | 20162051 | | | | | | | | 905a | 916a | 925a | 939a | 948a | | | |
| 2052 | | 2053 | | 20162052 | | 823a | 837a | 843a | 851a | 856a | 909a | 920a | 931a | 940a | 954a | 1003a | 1010a | 1014a | |
| 2070 | | 2078 | | 20162053 | | | | | | | | 935a | 946a | 955a | 1009a | 1018a | | | |
| 2010 | | 2007 | | 20162054 | | 853a | 907a | 913a | 921a | 926a | 939a | 950a | 1001a | 1010a | 1024a | 1033a | 1040a | 1044a | |
| 2081 | | 2097 | | 20162056 | | | | | | | | 1005a | 1016a | 1025a | 1039a | 1048a | | | |
| 2057 | | 2058 | | 20162057 | | 923a | 937a | 943a | 951a | 956a | 1009a | 1020a | 1031a | 1040a | 1054a | 1103a | 1110a | 1114a | |
| 2106 | | 2114 | | 20162058 | | | | | | | | 1035a | 1046a | 1055a | 1109a | 1118a | | | |
| 2067 | | 2071 | | 20162055 | | 953a | 1007a | 1013a | 1021a | 1026a | 1039a | 1050a | 1101a | 1110a | 1124a | 1133a | 1140a | 1144a | |
| 2109 | | 2103 | | 20162060 | | | | | | | | 1105a | 1116a | 1125a | 1139a | 1148a | | | |
| 2078 | | 2090 | | 20162059 | | 1023a | 1037a | 1043a | 1051a | 1056a | 1109a | 1120a | 1131a | 1140a | 1154a | 1203p | 1210p | 1214p | |
| 2115 | | 2117 | | 20162061 | | | | | | | | 1135a | 1146a | 1155a | 1209p | 1218p | | | |
| 2102 | | 2023 | | 20162062 | | 1053a | 1107a | 1113a | 1121a | 1126a | 1139a | 1150a | 1201p | 1210p | 1224p | 1233p | 1240p | 1244p | |
| 2234 | | 2078 | | 20162063 | | | | | | | | 1205p | 1216p | 1225p | 1239p | 1248p | | | |
| 2019 | 2120 | 2017 | | 20162064 | | 1123a | 1137a | 1143a | 1151a | 1156a | 1209p | 1220p | 1231p | 1240p | 1254p | 103p | 110p | 114p | |
| 2236 | | 2097 | | 20162065 | | | | | | | | 1235p | 1246p | 1255p | 109p | 118p | | | |
| 2202 | | 2033 | | 20162066 | | 1153a | 1207p | 1213p | 1221p | 1226p | 1239p | 1250p | 101p | 110p | 124p | 133p | 140p | 144p | |
| 2106 | | 2114 | | 20162067 | | | | | | | | 105p | 116p | 125p | 139p | 148p | | | |
| 2005 | 2132 | 2002 | | 20162068 | | 1223p | 1237p | 1243p | 1251p | 1256p | 109p | 120p | 131p | 140p | 154p | 203p | 210p | 214p | |
| 2109 | | 2103 | | 20162069 | | | | | | | | 135p | 146p | 155p | 209p | 218p | | | |
| 2052 | 2141 | 2053 | | 20162070 | | 1253p | 107p | 113p | 121p | 126p | 139p | 150p | 201p | 210p | 224p | 233p | 240p | 244p | |
| 2115 | | 2117 | | 20162071 | | | | | | | | 205p | 216p | 225p | 239p | 248p | | | |
| 2222 | | 2007 | | 20162072 | | 123p | 137p | 143p | 151p | 156p | 209p | 220p | 231p | 240p | 254p | 303p | 310p | 314p | |
| 2234 | | 2078 | | 20162073 | | | | | | | | 235p | 246p | 255p | 309p | 318p | | | |
| 2136 | | 2058 | | 20162074 | | 153p | 207p | 213p | 221p | 226p | 239p | 250p | 301p | 310p | 324p | 333p | 340p | 344p | |
| 2236 | | 2097 | | 20162075 | | | | | | | | 305p | 316p | 325p | 339p | 348p | | | |
| 2067 | 2172 | 2071 | | 20162076 | | 223p | 237p | 243p | 251p | 256p | 309p | 320p | 331p | 340p | 354p | 403p | 410p | 414p | |
| 2106 | | 2114 | | 20162077 | | | | | | | | 335p | 346p | 355p | 409p | 418p | | | |
| 2158 | | 2090 | | 20162078 | | 253p | 307p | 313p | 321p | 326p | 339p | 350p | 401p | 410p | 424p | 433p | 440p | 444p | |
| 2109 | | 2103 | | 20162079 | | | | | | | | 405p | 416p | 425p | 439p | 448p | | | |
| 2102 | | 2023 | | 20162080 | | 323p | 337p | 343p | 351p | 356p | 409p | 420p | 431p | 440p | 454p | 503p | 510p | 514p | |
| 2115 | | 2117 | | 20162081 | | | | | | | | 435p | 446p | 455p | 509p | 518p | | | |
| 2120 | | 2017 | | 20162082 | | 353p | 407p | 413p | 421p | 426p | 439p | 450p | 501p | 510p | 524p | 533p | 540p | 544p | |
| 2234 | | 2078 | | 20162083 | | | | | | | | 505p | 516p | 525p | 539p | 548p | | | |
| 2202 | 2188 | 2033 | | 20162084 | | 423p | 437p | 443p | 451p | 456p | 509p | 520p | 531p | 540p | 554p | 603p | 610p | 614p | |
| 2236 | | 2097 | | 20162085 | | | | | | | | 535p | 546p | 555p | 609p | 618p | | | ( 653p WEST ) |
| 2132 | | 2002 | | 20162086 | | 453p | 507p | 513p | 521p | 526p | 539p | 550p | 601p | 610p | 624p | 633p | 640p | 644p | |
| 2106 | | 2114 | | 20162087 | | | | | | | | 605p | 616p | 625p | 639p | 648p | | | |
| 2141 | | 2053 | | 20162088 | | 523p | 537p | 543p | 551p | 556p | 609p | 620p | 631p | 640p | 654p | 703p | 710p | | |
| 2109 | | 2103 | | 20162089 | | | | | | | | 635p | 646p | 655p | 706p | 714p | | | ( 749p WEST ) |
| 2190 | | 2007 | | 20162090 | | | | | 622p | 627p | 640p | 651p | 702p | 710p | 720p | 728p | 735p | | |
| 2115 | | 2117 | | 20162166 | | | | | | | | 708p | 717p | 725p | 735p | 743p | | | ( 818p WEST ) |
| 2136 | | 2058 | | 20162092 | | 632p | 646p | 652p | 700p | 705p | 714p | 723p | 732p | 740p | 750p | 758p | 805p | | ( 840p WEST ) |
| 2172 | | 2071 | | 20162093 | | | | | 730p | 735p | 744p | 753p | 802p | 810p | 820p | 828p | 835p | | |
| 2158 | | 2090 | | 20162094 | | 733p | 747p | 753p | 800p | 805p | 814p | 823p | 832p | 840p | 850p | 858p | 904p | | |

**Headway Report**



Route: 3 Van Buren St
Division: WEST
Direction: East

## First Transit West

| Run1 | Run2 | Block | From | Trp intern | Note | 4ST LCAN | AVON CCTR | 99AV &VAN | 83AV &VAN | 67th VanB | 51st VanB | 35TH VANB | 19AV VANB | CENT VANB | 24ST VANB | 44ST VANB | GALV &VAN | PHX ZOO | To |
|---|---|---|---|---|---|---|---|---|---|---|---|---|---|---|---|---|---|---|---|
| 2239 | | 2017 | | 20162091 | | | | | 832p | 837p | 846p | 855p | 903p | 910p | 918p | 926p | 932p | | |
| 2188 | | 2033 | | 20162096 | | 840p | 854p | 900p | 907p | 912p | 919p | 926p | 933p | 940p | 948p | 956p | 1002p | | |
| 2141 | | 2053 | | 20162097 | | | | | 937p | 942p | 949p | 956p | 1003p | 1010p | 1018p | 1026p | 1032p | | |
| 2190 | | 2007 | | 20162098 | | 940p | 954p | 1000p | 1007p | 1012p | 1019p | 1026p | 1033p | 1040p | 1048p | 1056p | 1102p | | |
| 2158 | | 2090 | | 20162095 | | | | | 1037p | 1042p | 1049p | 1056p | 1103p | 1110p | 1118p | 1126p | 1132p | | ( 1207x WEST ) |
| 2239 | | 2017 | | 20162099 | | | | | 1107p | 1112p | 1119p | 1126p | 1133p | 1140p | 1148p | 1156p | 1202x | | ( 1237x WEST ) |

Route: 3 Van Buren St
Division: WEST
Direction: West

## First Transit West

| Run1 | Run2 | Block | From | Trp intern | Note | PHX ZOO | GALV &VAN | 44ST VANB | 24ST VANB | 2AVE VANB | 19AV VANB | 35TH VANB | 51st VanB | 67th VanB | 83AV &VAN | 99AV &VAN | AVON CCTR | 4ST LCAN | To |
|---|---|---|---|---|---|---|---|---|---|---|---|---|---|---|---|---|---|---|---|
| 2010 | | 2007 | ( 328a WEST ) | 20162167 | | | | | | 348a | 356a | 404a | 412a | 419a | 427a | | | | |
| 2005 | | 2002 | ( 315a WEST ) | 20162100 | | | 350a | 356a | 406a | 418a | 426a | 434a | 442a | 449a | 457a | | | | |
| 2025 | | 2023 | ( 345a WEST ) | 20162101 | | | 420a | 426a | 436a | 448a | 456a | 504a | 512a | 519a | 527a | 534a | 541a | 552a | |
| 2019 | | 2017 | | 20162102 | | | 450a | 456a | 506a | 518a | 526a | 534a | 542a | 549a | 557a | | | | |
| 2035 | | 2033 | | 20162103 | | | 520a | 526a | 536a | 548a | 556a | 605a | 615a | 624a | 632a | 640a | 648a | 659a | |
| 2005 | | 2002 | | 20162104 | | | 546a | 552a | 603a | 618a | 627a | 637a | 647a | 656a | 704a | 712a | 720a | 731a | |
| 2070 | | 2078 | ( 510a WEST ) | 20162105 | | | | 605a | 618a | 633a | 642a | 652a | | | | | | | |
| 2052 | | 2053 | | 20162106 | | 609a | 612a | 620a | 633a | 648a | 657a | 707a | 717a | 726a | 734a | 742a | 750a | 801a | |
| 2081 | | 2097 | ( 540a WEST ) | 20162107 | | | | 635a | 648a | 703a | 712a | 722a | | | | | | | |
| 2010 | | 2007 | | 20162108 | | 639a | 642a | 650a | 703a | 718a | 727a | 737a | 747a | 756a | 804a | 812a | 820a | 831a | |
| 2220 | | 2114 | ( 610a WEST ) | 20162109 | | | | 705a | 718a | 733a | 742a | 752a | | | | | | | |
| 2057 | | 2058 | | 20162110 | | 709a | 712a | 720a | 733a | 748a | 757a | 807a | 817a | 826a | 834a | 842a | 850a | 901a | |
| 2213 | | 2103 | | 20162111 | | | | 735a | 748a | 803a | 812a | 822a | | | | | | | |
| 2067 | | 2071 | | 20162112 | | 739a | 742a | 750a | 803a | 818a | 827a | 837a | 847a | 856a | 904a | 912a | 920a | 931a | |
| 2223 | | 2117 | | 20162113 | | | | 805a | 818a | 833a | 842a | 852a | | | | | | | |
| 2078 | | 2090 | | 20162114 | | 809a | 812a | 820a | 833a | 848a | 857a | 907a | 917a | 926a | 934a | 942a | 950a | 1001a | |
| 2070 | | 2078 | | 20162115 | | | | 835a | 848a | 903a | 912a | 922a | | | | | | | |
| 2025 | 2102 | 2023 | | 20162116 | | 839a | 842a | 850a | 903a | 918a | 927a | 937a | 947a | 956a | 1004a | 1012a | 1020a | 1031a | |
| 2081 | | 2097 | | 20162117 | | | | 905a | 918a | 933a | 942a | 952a | | | | | | | |
| 2019 | | 2017 | | 20162118 | | 909a | 912a | 920a | 933a | 948a | 957a | 1007a | 1017a | 1026a | 1034a | 1042a | 1050a | 1101a | |
| 2220 | | 2114 | | 20162119 | | | | 935a | 948a | 1003a | 1012a | 1022a | | | | | | | |
| 2035 | 2202 | 2033 | | 20162120 | | 939a | 942a | 950a | 1003a | 1018a | 1027a | 1037a | 1047a | 1056a | 1104a | 1112a | 1120a | 1131a | |
| 2213 | | 2103 | | 20162121 | | | | 1005a | 1018a | 1033a | 1042a | 1052a | | | | | | | |
| 2005 | | 2002 | | 20162122 | | 1009a | 1012a | 1020a | 1033a | 1048a | 1057a | 1107a | 1117a | 1126a | 1134a | 1142a | 1150a | 1201p | |
| 2223 | | 2117 | | 20162123 | | | | 1035a | 1048a | 1103a | 1112a | 1122a | | | | | | | |
| 2052 | | 2053 | | 20162124 | | 1039a | 1042a | 1050a | 1103a | 1118a | 1127a | 1137a | 1147a | 1156a | 1204p | 1212p | 1220p | 1231p | |
| 2070 | | 2078 | | 20162125 | | | | 1105a | 1118a | 1133a | 1142a | 1152a | | | | | | | |
| 2010 | 2222 | 2007 | | 20162126 | | 1109a | 1112a | 1120a | 1133a | 1148a | 1157a | 1207p | 1217p | 1226p | 1234p | 1242p | 1250p | 101p | |
| 2081 | | 2097 | | 20162127 | | | | 1135a | 1148a | 1203p | 1212p | 1222p | | | | | | | |
| 2057 | 2136 | 2058 | | 20162129 | | 1139a | 1142a | 1150a | 1203p | 1218p | 1227p | 1237p | 1247p | 1256p | 104p | 112p | 120p | 131p | |
| 2106 | | 2114 | | 20162130 | | | | 1205p | 1218p | 1233p | 1242p | 1252p | | | | | | | |
| 2067 | | 2071 | | 20162131 | | 1209p | 1212p | 1220p | 1233p | 1248p | 1257p | 107p | 117p | 126p | 134p | 142p | 150p | 201p | |
| 2109 | | 2103 | | 20162128 | | | | 1235p | 1248p | 103p | 112p | 122p | | | | | | | |
| 2078 | 2158 | 2090 | | 20162133 | | 1239p | 1242p | 1250p | 103p | 118p | 127p | 137p | 147p | 156p | 204p | 212p | 220p | 231p | |
| 2115 | | 2117 | | 20162134 | | | | 105p | 118p | 133p | 142p | 152p | | | | | | | |
| 2102 | | 2023 | | 20162135 | | 109p | 112p | 120p | 133p | 148p | 157p | 207p | 217p | 226p | 234p | 242p | 250p | 301p | |
| 2234 | | 2078 | | 20162132 | | | | 135p | 148p | 203p | 212p | 222p | | | | | | | |
| 2120 | | 2017 | | 20162136 | | 139p | 142p | 150p | 203p | 218p | 227p | 237p | 247p | 256p | 304p | 312p | 320p | 331p | |
| 2236 | | 2097 | | 20162137 | | | | 205p | 218p | 233p | 242p | 252p | | | | | | | |
| 2202 | | 2033 | | 20162138 | | 209p | 212p | 220p | 233p | 248p | 257p | 307p | 317p | 326p | 334p | 342p | 350p | 401p | |
| 2106 | | 2114 | | 20162139 | | | | 235p | 248p | 303p | 312p | 322p | | | | | | | |
| 2132 | | 2002 | | 20162140 | | 239p | 242p | 250p | 303p | 318p | 327p | 337p | 347p | 356p | 404p | 412p | 420p | 431p | |
| 2109 | | 2103 | | 20162141 | | | | 305p | 318p | 333p | 342p | 352p | | | | | | | |
| 2141 | | 2053 | | 20162142 | | 309p | 312p | 320p | 333p | 348p | 357p | 407p | 417p | 426p | 434p | 442p | 450p | 501p | |
| 2115 | | 2117 | | 20162143 | | | | 335p | 348p | 403p | 412p | 422p | | | | | | | |
| 2222 | | 2007 | | 20162144 | | 339p | 342p | 350p | 403p | 418p | 427p | 437p | 447p | 456p | 504p | 512p | 520p | 531p | |
| 2234 | | 2078 | | 20162145 | | | | 405p | 418p | 433p | 442p | 452p | | | | | | | |
| 2136 | | 2058 | | 20162146 | | 409p | 412p | 420p | 433p | 448p | 457p | 507p | 517p | 526p | 534p | 542p | 550p | 601p | |
| 2236 | | 2097 | | 20162147 | | | | 435p | 448p | 503p | 512p | 522p | | | | | | | |
| 2172 | | 2071 | | 20162148 | | 439p | 442p | 450p | 503p | 518p | 527p | 537p | 547p | 556p | 604p | 612p | 620p | 631p | |
| 2106 | | 2114 | | 20162149 | | | | 505p | 518p | 533p | 542p | 552p | | | | | | | |
| 2158 | | 2090 | | 20162150 | | 509p | 512p | 520p | 533p | 548p | 557p | 607p | 617p | 626p | 634p | 642p | 650p | 701p | |
| 2109 | | 2103 | | 20162151 | | | | 535p | 548p | 603p | 612p | 622p | | | | | | | |
| 2102 | | 2023 | | 20162152 | | 539p | 542p | 550p | 603p | 618p | 627p | 637p | 647p | 656p | 704p | 711p | 718p | 729p | ( 754p WEST ) |
| 2115 | | 2117 | | 20162168 | | | | 605p | 618p | 633p | 642p | 652p | | | | | | | |
| 2120 | | 2017 | | 20162153 | | 609p | 612p | 620p | 633p | 648p | 657p | 706p | 714p | 721p | 728p | 735p | 742p | 753p | |
| 2234 | | 2078 | | 20162154 | | | | 636p | 649p | 703p | 710p | 719p | | | | | | | ( 734p WEST ) |
| 2188 | | 2033 | | 20162155 | | 645p | 648p | 656p | 706p | 718p | 725p | 734p | 742p | 749p | 756p | 803p | 810p | 821p | |
| 2106 | | 2114 | | 20162156 | | | | 712p | 721p | 733p | 740p | 749p | | | | | | | ( 804p WEST ) |
| 2132 | | 2002 | | 20162157 | | | 720p | 727p | 736p | 748p | 755p | 804p | 812p | 819p | 826p | | | | ( 831p WEST ) |
| 2190 | | 2007 | | 20162158 | | | 750p | 757p | 806p | 818p | 825p | 834p | 842p | 849p | 856p | 903p | 910p | 921p | |

Route: 3 Van Buren St
Division: WEST
Direction: West

## First Transit West

| Run1 | Run2 | Block | From | Trp intern | Note | PHX ZOO | GALV &VAN | 44ST VANB | 24ST VANB | 2AVE VANB | 19AV VANB | 35TH VANB | 51st VanB | 67th VanB | 83AV &VAN | 99AV &VAN | AVON CCTR | 4ST LCAN | To |
|---|---|---|---|---|---|---|---|---|---|---|---|---|---|---|---|---|---|---|---|
| 2141 | | 2053 | | 20162159 | | | 820p | 827p | 836p | 848p | 855p | 903p | 910p | 916p | 922p | | | | |
| 2172 | | 2071 | | 20162160 | | | 856p | 903p | 911p | 918p | 924p | 931p | 938p | 944p | 950p | | | | ( 955p WEST ) |
| 2158 | | 2090 | | 20162161 | | | 926p | 933p | 941p | 948p | 954p | 1001p | 1008p | 1014p | 1020p | | | | |
| 2239 | | 2017 | | 20162162 | | | 956p | 1003p | 1011p | 1018p | 1024p | 1031p | 1038p | 1044p | 1050p | | | | |
| 2188 | | 2033 | | 20162163 | | | 1026p | 1033p | 1041p | 1048p | 1054p | 1101p | 1108p | 1114p | 1120p | | | | ( 1125p WEST ) |
| 2141 | | 2053 | | 20162164 | | | 1056p | 1103p | 1111p | 1118p | 1124p | 1131p | 1138p | 1144p | 1150p | | | | ( 1155p WEST ) |
| 2190 | | 2007 | | 20162165 | | | 1126p | 1133p | 1141p | 1148p | 1154p | 1201x | 1208x | 1214x | 1220x | | | | ( 1225x WEST ) |

Route: 13 Buckeye Rd
Division: WEST
Direction: East - West

## First Transit West

| Run1 | Run2 | Block | From | Trp intern | Note | 75AV BUCK | 59AV BUCK | 43AV BUCK | 19AV BUCK | CENT BUCK | 16ST BUCK | SKYH TRM2 | SKYH TRM2 | 16ST BUCK | CENT BUCK | 19AV BUCK | 43AV BUCK | 59AV BUCK | 75AV BUCK | Trp intern | Note | To |
|---|---|---|---|---|---|---|---|---|---|---|---|---|---|---|---|---|---|---|---|---|---|---|
| 2034 | | 2031 | ( 354a WEST ) | | | | | | | | | | 413a | 421a | 427a | 434a | 445a | 450a | 457a | 20161969 | | |
| 2027 | | 2025 | ( 348a WEST ) | 20161968 | | 358a | 403a | 408a | 418a | 424a | 430a | 437a | 443a | 451a | 457a | 504a | 515a | 520a | 527a | 20161970 | | |
| 2047 | | 2047 | ( 418a WEST ) | 20161967 | | 428a | 433a | 438a | 448a | 454a | 500a | 507a | 513a | 521a | 527a | 534a | 545a | 552a | 559a | 20161373 | | |
| 2062 | | 2065 | ( 448a WEST ) | 20161650 | | 458a | 503a | 508a | 518a | 524a | 530a | 537a | 543a | 551a | 557a | 604a | 615a | 622a | 629a | 20161371 | | |
| 2034 | | 2031 | | 20161654 | | 526a | 531a | 536a | 546a | 552a | 558a | 607a | 613a | 621a | 627a | 634a | 645a | 652a | 659a | 20161359 | | |
| 2027 | | 2025 | | 20161656 | | 554a | 559a | 605a | 615a | 622a | 628a | 637a | 643a | 651a | 657a | 704a | 715a | 722a | 729a | 20161365 | | |
| 2047 | | 2047 | | 20161653 | | 622a | 628a | 635a | 645a | 652a | 658a | 707a | 713a | 721a | 727a | 734a | 745a | 752a | 759a | 20161364 | | |
| 2062 | | 2065 | | 20161655 | | 652a | 658a | 705a | 715a | 722a | 728a | 737a | 743a | 751a | 757a | 804a | 815a | 822a | 829a | 20161360 | | |
| 2034 | | 2031 | | 20161657 | | 724a | 729a | 735a | 745a | 752a | 758a | 807a | 813a | 821a | 827a | 834a | 845a | 851a | 858a | 20161363 | | |
| 2027 | | 2025 | | 20161658 | | 755a | 800a | 806a | 816a | 823a | 829a | 837a | 843a | 851a | 857a | 904a | 915a | 921a | 928a | 20161361 | | |
| 2047 | | 2047 | | 20161659 | | 825a | 830a | 836a | 846a | 853a | 859a | 907a | 913a | 921a | 927a | 934a | 945a | 951a | 958a | 20161357 | | |
| 2062 | | 2065 | | 20161660 | | 856a | 900a | 906a | 916a | 923a | 929a | 937a | 943a | 951a | 957a | 1004a | 1015a | 1021a | 1028a | 20161356 | | |
| 2034 | | 2031 | | 20161661 | | 926a | 930a | 936a | 946a | 953a | 959a | 1007a | 1013a | 1021a | 1027a | 1034a | 1045a | 1051a | 1058a | 20161351 | | |
| 2027 | | 2025 | | 20161662 | | 956a | 1000a | 1006a | 1016a | 1023a | 1029a | 1037a | 1043a | 1051a | 1057a | 1104a | 1115a | 1121a | 1128a | 20161350 | | |
| 2047 | | 2047 | | 20161663 | | 1026a | 1030a | 1036a | 1046a | 1053a | 1059a | 1107a | 1113a | 1121a | 1127a | 1134a | 1145a | 1151a | 1158a | 20161346 | | |
| 2062 | | 2065 | | 20161664 | | 1056a | 1100a | 1106a | 1116a | 1123a | 1129a | 1137a | 1143a | 1151a | 1157a | 1204p | 1215p | 1221p | 1228p | 20161342 | | |
| 2205 | | 2031 | | 20161665 | | 1126a | 1130a | 1136a | 1146a | 1153a | 1159a | 1207p | 1213p | 1221p | 1227p | 1234p | 1247p | 1254p | 101p | 20161345 | | |
| 2027 | | 2025 | | 20161666 | | 1155a | 1159a | 1205p | 1215p | 1222p | 1228p | 1237p | 1243p | 1251p | 1258p | 105p | 118p | 125p | 132p | 20161339 | | |
| 2124 | | 2047 | | 20161667 | | 1223p | 1227p | 1233p | 1244p | 1251p | 1258p | 107p | 113p | 121p | 128p | 135p | 148p | 155p | 202p | 20161306 | | |
| 2062 | | 2065 | | 20161668 | | 1252p | 1257p | 103p | 114p | 121p | 128p | 137p | 143p | 151p | 158p | 205p | 218p | 225p | 232p | 20161304 | | |
| 2205 | | 2031 | | 20161669 | | 122p | 127p | 133p | 144p | 151p | 158p | 207p | 213p | 221p | 228p | 235p | 248p | 255p | 305p | 20161301 | | |
| 2143 | | 2025 | | 20161670 | | 152p | 157p | 203p | 214p | 221p | 228p | 237p | 243p | 251p | 258p | 305p | 318p | 325p | 335p | 20161299 | | |
| 2124 | | 2047 | | 20161671 | | 222p | 227p | 233p | 244p | 251p | 258p | 307p | 313p | 323p | 330p | 337p | 350p | 357p | 407p | 20161298 | | |
| 2166 | | 2065 | | 20161673 | | 252p | 257p | 303p | 314p | 321p | 328p | 337p | 343p | 353p | 400p | 407p | 420p | 427p | 437p | 20161297 | | |
| 2174 | | 2031 | | 20161672 | | 322p | 327p | 333p | 344p | 351p | 358p | 407p | 413p | 423p | 430p | 437p | 450p | 457p | 507p | 20161296 | | |
| 2143 | | 2025 | | 20161674 | | 352p | 357p | 403p | 414p | 421p | 428p | 437p | 443p | 453p | 500p | 507p | 520p | 527p | 537p | 20161295 | | |
| 2124 | | 2047 | | 20161675 | | 422p | 427p | 433p | 444p | 451p | 458p | 507p | 513p | 523p | 530p | 537p | 550p | 557p | 607p | 20161294 | | |
| 2166 | | 2065 | | 20161676 | | 452p | 457p | 503p | 514p | 521p | 528p | 537p | 543p | 553p | 600p | 607p | 620p | 627p | 635p | 20161290 | | |
| 2174 | | 2031 | | 20161677 | | 522p | 527p | 533p | 544p | 551p | 558p | 607p | 613p | 623p | 630p | 636p | 647p | 654p | 701p | 20161292 | | |
| 2143 | | 2025 | | 20161680 | | 552p | 557p | 603p | 614p | 621p | 628p | 637p | 643p | 651p | 657p | 703p | 714p | 721p | 728p | 20161286 | | |
| 2124 | | 2047 | | 20161679 | | 623p | 628p | 634p | 645p | 652p | 659p | 707p | 713p | 721p | 727p | 733p | 744p | 751p | 758p | 20161289 | | |
| 2166 | | 2065 | | 20161678 | | 655p | 700p | 705p | 715p | 722p | 729p | 737p | 743p | 751p | 757p | 803p | 814p | 821p | 828p | 20161287 | | |
| 2174 | | 2031 | | 20161682 | | 726p | 730p | 735p | 745p | 752p | 759p | 807p | 813p | 821p | 827p | 833p | 844p | 851p | 858p | 20161284 | | |
| 2143 | | 2025 | | 20161683 | | 756p | 800p | 805p | 815p | 822p | 829p | 837p | 843p | 851p | 857p | 903p | 913p | 918p | 925p | 20161283 | | |
| 2124 | | 2047 | | 20161686 | | 829p | 833p | 838p | 848p | 854p | 859p | 907p | 913p | 921p | 925p | 931p | 940p | 945p | 952p | 20161280 | | ( 1002p WEST ) |
| 2166 | | 2065 | | 20161684 | | 900p | 904p | 909p | 918p | 924p | 929p | 937p | 943p | 951p | 955p | 1001p | 1010p | 1015p | 1022p | 20161278 | | |
| 2174 | | 2031 | | 20161687 | | 930p | 934p | 939p | 948p | 954p | 959p | 1007p | 1013p | 1021p | 1025p | 1031p | 1040p | 1045p | 1052p | 20161268 | | |
| 2143 | | 2025 | | 20161685 | | 1000p | 1004p | 1009p | 1018p | 1024p | 1029p | 1037p | 1043p | 1051p | 1055p | 1101p | 1110p | 1115p | 1122p | 20161273 | | ( 1132p WEST ) |
| 2166 | | 2065 | | 20161689 | | 1031p | 1035p | 1040p | 1049p | 1054p | 1059p | 1107p | 1113p | 1121p | 1125p | 1131p | 1140p | 1145p | 1152p | 20161267 | | ( 1202x WEST ) |
| 2174 | | 2031 | | 20161690 | | 1101p | 1105p | 1110p | 1119p | 1124p | 1129p | 1137p | | | | | | | | | | ( 1156p WEST ) |

Route: 17 McDowell Rd
Division: WEST
Direction: East

## First Transit West

| Run1 | Run2 | Block | From | Trp intern | Note | PBCK McDO | LITC McDO | 99AV McDO | 83AV McDO | 67AV McDO | 43AV McDO | 19AV McDO | CENT McDO | 24ST McDO | 44ST McDO | 52ST McDO | SCOT McDO | PIMA McDO | To |
|---|---|---|---|---|---|---|---|---|---|---|---|---|---|---|---|---|---|---|---|
| 2192 | | 2010 | ( 333a WEST ) | 20161975 | | | | | | | 353a | 407a | 415a | 427a | 438a | 442a | | | |
| 2026 | | 2024 | ( 347a WEST ) | 20161973 | | | | 357a | 405a | 412a | 423a | 437a | 445a | 457a | 508a | 512a | | | |
| 2046 | | 2045 | ( 417a WEST ) | 20161630 | | | | 427a | 435a | 442a | 453a | 507a | 515a | 527a | 538a | 542a | 549a | 557a | 29 |
| 2061 | | 2063 | ( 447a WEST ) | 20161634 | | | | 457a | 505a | 512a | 523a | 537a | 545a | 557a | 609a | 613a | 622a | 630a | |
| 2008 | | 2005 | 41 | 20161635 | | | | 512a | 520a | 527a | 538a | 552a | 600a | 614a | 626a | 630a | 639a | 647a | 41 |
| 2071 | | 2079 | ( 510a WEST ) | 20161651 | | | | 520a | 528a | 535a | 546a | 600a | 610a | 624a | 636a | 640a | 649a | 657a | 29 |
| 2012 | | 2009 | | 20161042 | | 507a | 514a | 529a | 537a | 544a | 555a | 610a | 620a | 634a | 646a | 650a | 659a | 707a | |
| 2084 | | 2101 | ( 544a WEST ) | 20161110 | | | | | | | 604a | 620a | 630a | 644a | 656a | | | | 41 |
| 2068 | | 2072 | ( 503a WEST ) | 20161040 | | 523a | 530a | 545a | 553a | 600a | 614a | 630a | 640a | 654a | 706a | 710a | 719a | 727a | |
| 2196 | | 2061 | | 20161111 | | | | | | | 624a | 640a | 650a | 704a | 716a | | | | |
| 2074 | | 2085 | ( 523a WEST ) | 20161038 | | 543a | 550a | 605a | 613a | 620a | 634a | 650a | 700a | 714a | 726a | 730a | 739a | 747a | |
| 2202 | | 2077 | | 20161112 | | | | | | | 644a | 700a | 710a | 724a | 736a | | | | 29 |
| 2080 | | 2095 | ( 538a WEST ) | 20161036 | | 603a | 610a | 625a | 633a | 640a | 654a | 710a | 720a | 734a | 746a | 750a | 759a | 807a | |
| 2079 | | 2092 | | 20161114 | | | | | | | 704a | 720a | 730a | 744a | 756a | | | | 41 |
| 2087 | | 2107 | ( 558a WEST ) | 20161032 | | 623a | 630a | 645a | 653a | 700a | 714a | 730a | 740a | 754a | 806a | 810a | 819a | 827a | |
| 2210 | | 2096 | | 20161115 | | | | | | | 724a | 740a | 750a | 804a | 816a | | | | ( 906a WEST ) |
| 2193 | | 2034 | | 20161030 | | 643a | 650a | 705a | 713a | 720a | 734a | 750a | 800a | 814a | 826a | 830a | 839a | 847a | ( 935a WEST ) |
| 2088 | | 2108 | | 20161116 | | | | | | | 744a | 800a | 810a | 824a | 836a | | | | 41 |
| 2036 | | 2035 | | 20161026 | | 703a | 710a | 725a | 733a | 740a | 754a | 810a | 820a | 834a | 846a | 850a | 859a | 907a | |
| 2204 | | 2082 | | 20161117 | | | | | | | 804a | 820a | 830a | 844a | 856a | | | | ( 946a WEST ) |
| 2091 | | 2123 | ( 658a WEST ) | 20161022 | | 723a | 730a | 745a | 753a | 800a | 814a | 830a | 840a | 854a | 906a | 910a | 919a | 927a | |
| 2211 | | 2099 | | 20161118 | | | | | | | 824a | 840a | 850a | 904a | 916a | | | | ( 946a WEST ) |
| 2050 | | 2050 | | 20161018 | | 743a | 750a | 805a | 813a | 820a | 834a | 850a | 900a | 914a | 926a | 930a | 938a | 946a | |
| 2230 | | 2064 | 29 | 20160967 | | | | | 833a | 840a | 854a | 910a | 920a | 934a | 946a | 950a | 958a | 1006a | |
| 2026 | | 2024 | | 20161012 | | 823a | 830a | 845a | 853a | 900a | 914a | 930a | 940a | 955a | 1007a | 1011a | 1019a | 1027a | |
| 2094 | | 2052 | 41 | 20160968 | | | | | 914a | 921a | 934a | 950a | 1000a | 1015a | 1027a | 1031a | 1039a | 1047a | |
| 2073 | | 2083 | | 20161006 | | 905a | 912a | 927a | 935a | 942a | 954a | 1010a | 1020a | 1035a | 1047a | 1051a | 1059a | 1107a | |
| 2099 | | 2109 | 29 | 20160970 | | | | | 955a | 1002a | 1014a | 1030a | 1040a | 1055a | 1107a | 1111a | 1119a | 1127a | |
| 2061 | | 2063 | | 20160998 | | 945a | 952a | 1007a | 1015a | 1022a | 1034a | 1050a | 1100a | 1115a | 1127a | 1131a | 1139a | 1147a | |
| 2105 | | 2121 | 29 | 20160973 | | | | | 1035a | 1042a | 1054a | 1110a | 1120a | 1135a | 1147a | 1151a | 1159a | 1207p | |
| 2089 | | 2119 | | 20160999 | | 1025a | 1032a | 1047a | 1055a | 1102a | 1114a | 1130a | 1140a | 1155a | 1207p | 1211p | 1219p | 1227p | |
| 2113 | | 2095 | | 20160974 | | | | | 1115a | 1122a | 1134a | 1150a | 1200p | 1215p | 1227p | 1231p | 1240p | 1248p | |
| 2074 | | 2085 | | 20160995 | | 1105a | 1112a | 1127a | 1135a | 1142a | 1154a | 1210p | 1220p | 1235p | 1247p | 1251p | 100p | 108p | 41 |
| 2118 | | 2133 | ( 1141a WEST ) | 20160976 | | | | | 1155a | 1202p | 1214p | 1230p | 1240p | 1255p | 107p | 111p | 120p | 128p | |
| 2087 | | 2107 | | 20160990 | | 1144a | 1151a | 1206p | 1214p | 1221p | 1234p | 1250p | 100p | 115p | 127p | 131p | 140p | 148p | |
| 2198 | | 2136 | ( 1219p WEST ) | 20160978 | | | | | 1233p | 1240p | 1254p | 110p | 120p | 135p | 147p | 151p | 200p | 208p | |
| 2225 | | 2144 | ( 1244p WEST ) | 20161119 | | | | | | | 104p | 120p | 130p | 145p | 157p | | | | 41 |
| 2196 | | 2035 | | 20160989 | | 1223p | 1230p | 1245p | 1253p | 100p | 114p | 130p | 140p | 155p | 207p | 211p | 220p | 228p | |
| 2238 | | 2148 | ( 104p WEST ) | 20161121 | | | | | | | 124p | 140p | 150p | 205p | 217p | | | | 29 |
| 2131 | | 2146 | ( 1259p WEST ) | 20160980 | | | | | 113p | 120p | 134p | 150p | 200p | 215p | 227p | 231p | 240p | 248p | |
| 2101 | | 2131 | | 20161120 | | | | | | | 144p | 200p | 210p | 225p | 237p | | | | |
| 2091 | | 2123 | | 20160988 | | 103p | 110p | 125p | 133p | 140p | 154p | 210p | 220p | 235p | 247p | 251p | 300p | 308p | |
| 2226 | | 2138 | | 20161124 | | | | | | | 204p | 220p | 230p | 245p | 257p | | | | 29 |
| 2219 | | 2083 | | 20160981 | | | | | 153p | 200p | 214p | 230p | 240p | 255p | 307p | 311p | 320p | 328p | |
| 2126 | | 2142 | | 20161125 | | | | | | | 224p | 240p | 250p | 305p | 317p | | | | 41 |
| 2230 | | 2064 | | 20160983 | | 143p | 150p | 205p | 213p | 220p | 234p | 250p | 300p | 315p | 327p | 331p | 340p | 348p | ( 436p WEST ) |
| 2092 | | 2127 | | 20161126 | | | | | | | 244p | 300p | 310p | 325p | 337p | | | | 29 |
| 2105 | | 2121 | | 20160984 | | | | | 233p | 240p | 254p | 310p | 320p | 335p | 347p | 351p | 400p | 408p | 41 |
| 2210 | | 2101 | | 20161128 | | | | | | | 304p | 320p | 330p | 345p | 357p | | | | 29 |
| 2094 | | 2052 | | 20160979 | | 223p | 230p | 245p | 253p | 300p | 314p | 330p | 340p | 355p | 407p | 411p | 420p | 428p | |
| 2206 | | 2124 | | 20161130 | | | | | | | 324p | 340p | 350p | 405p | 417p | | | | ( 507p WEST ) |
| 2135 | | 2049 | 41 | 20160986 | | | | | 313p | 320p | 334p | 350p | 400p | 415p | 427p | 431p | 440p | 448p | |
| 2152 | | 2153 | | 20161131 | | | | | | | 344p | 400p | 410p | 425p | 437p | | | | 41 |
| 2099 | | 2109 | | 20160975 | | 303p | 310p | 325p | 333p | 340p | 354p | 410p | 420p | 435p | 447p | 451p | 500p | 508p | |
| 2101 | | 2131 | | 20161127 | | | | | | | 404p | 420p | 430p | 445p | 457p | | | | ( 547p WEST ) |
| 2149 | | 2056 | 41 | 20160987 | | | | | 353p | 400p | 414p | 430p | 440p | 455p | 507p | 511p | 520p | 528p | 41 |
| 2240 | | 2151 | | 20161132 | | | | | | | 424p | 440p | 450p | 505p | 517p | | | | 41 |
| 2161 | | 2063 | | 20160971 | | 343p | 350p | 405p | 413p | 420p | 434p | 450p | 500p | 515p | 527p | 531p | 540p | 548p | |
| 2224 | | 2139 | | 20161133 | | | | | | | 444p | 500p | 510p | 525p | 537p | | | | ( 627p WEST ) |
| 2113 | | 2095 | | 20160969 | | 403p | 410p | 425p | 433p | 440p | 454p | 510p | 520p | 535p | 547p | 551p | 600p | 608p | ( 656p WEST ) |
| 2237 | | 2145 | | 20161134 | | | | | | | 504p | 520p | 530p | 545p | 557p | | | | ( 647p WEST ) |

Route: 17 McDowell Rd
Division: WEST
Direction: East

## First Transit West

| Run1 | Run2 | Block | From | Trp intern | Note | PBCK McDO | LITC McDO | 99AV McDO | 83AV McDO | 67AV McDO | 43AV McDO | 19AV McDO | CENT McDO | 24ST McDO | 44ST McDO | 52ST McDO | SCOT McDO | PIMA McDO | To |
|---|---|---|---|---|---|---|---|---|---|---|---|---|---|---|---|---|---|---|---|
| 2183 | | 2164 | ( 358p WEST ) | 20160965 | | 423p | 430p | 445p | 453p | 500p | 514p | 530p | 540p | 555p | 607p | 611p | 620p | 628p | |
| 2133 | | 2147 | | 20161135 | | | | | | | 524p | 540p | 550p | 605p | 617p | | | | ( 647p WEST ) |
| 2180 | | 2107 | | 20160964 | | 443p | 450p | 505p | 513p | 520p | 534p | 550p | 600p | 615p | 627p | 631p | 640p | 648p | 41 |
| 2121 | | 2011 | 41 | 20160962 | | 503p | 510p | 525p | 533p | 540p | 554p | 610p | 620p | 635p | 647p | 651p | 700p | 708p | |
| 2186 | | 2035 | | 20160960 | | 533p | 540p | 555p | 603p | 610p | 624p | 640p | 650p | 704p | 715p | 719p | 726p | 734p | |
| 2189 | | 2123 | | 20160958 | | 607p | 614p | 629p | 637p | 644p | 658p | 712p | 720p | 732p | 743p | 747p | 754p | 802p | |
| 2153 | | 2067 | | 20160956 | | 640p | 647p | 702p | 710p | 717p | 728p | 742p | 750p | 802p | 813p | 817p | 824p | 832p | |
| 2156 | | 2154 | | 20160955 | | 710p | 717p | 732p | 740p | 747p | 758p | 812p | 820p | 832p | 843p | 847p | 854p | 902p | ( 950p WEST ) |
| 2135 | | 2049 | | 20160954 | | 740p | 747p | 802p | 810p | 817p | 828p | 842p | 850p | 902p | 911p | 914p | 920p | 927p | |
| 2236 | | 2014 | 29 | 20161652 | | | | 838p | 846p | 853p | 903p | 914p | 920p | 930p | 939p | 942p | 948p | 955p | |
| 2183 | | 2164 | | 20161681 | | | | 912p | 918p | 924p | 933p | 944p | 950p | 1000p | 1009p | 1012p | | | |
| 2234 | | 2011 | | 20161688 | | | | 942p | 948p | 954p | 1003p | 1014p | 1020p | 1030p | 1039p | 1042p | 1048p | 1055p | ( 1143p WEST ) |
| 2146 | | 2152 | 29 | 20161692 | | | | 1012p | 1018p | 1024p | 1033p | 1044p | 1050p | 1100p | 1109p | 1112p | | | ( 1145p WEST ) |
| 2189 | | 2123 | | 20161693 | | | | 1042p | 1048p | 1054p | 1103p | 1114p | 1120p | 1130p | 1139p | 1142p | | | ( 1215x WEST ) |
| 2164 | | 2088 | 41 | 20161691 | | | | 1112p | 1118p | 1124p | 1133p | 1144p | 1150p | 1200x | 1209x | 1212x | | | ( 1245x WEST ) |

Route: 17 McDowell Rd
Division: WEST
Direction: West

## First Transit West

| Run1 | Run2 | Block | From | Trp intern | Note | PIMA McDO | SCOT McDO | 52ST McDO | 44ST McDO | 24ST McDO | CENT McDO | 19AV McDO | 43AV McDO | 67AV McDO | 83AV McDO | 99AV McDO | LITC McDO | PBCK McDO | To |
|---|---|---|---|---|---|---|---|---|---|---|---|---|---|---|---|---|---|---|---|
| 2012 | | 2009 | ( 332a WEST ) | 20161972 | | | | | | | 357a | 403a | 417a | 428a | 435a | 443a | | | |
| 2009 | | 2006 | ( 327a WEST ) | 20161971 | | | | 400a | 404a | 417a | 427a | 433a | 447a | 458a | 505a | 513a | | | 41 |
| 2193 | | 2034 | ( 357a WEST ) | 20161397 | | | | 430a | 434a | 447a | 457a | 503a | 517a | 528a | 535a | 543a | 558a | 605a | |
| 2036 | | 2035 | ( 358a WEST ) | 20161646 | | 446a | 453a | 500a | 504a | 517a | 527a | 534a | 551a | 603a | 610a | 618a | 633a | 640a | |
| 2196 | | 2061 | ( 446a WEST ) | 20161208 | | | | | 516a | 529a | 542a | 550a | 607a | | | | | | |
| 2050 | | 2050 | ( 423a WEST ) | 20161649 | | 511a | 518a | 525a | 529a | 544a | 557a | 605a | 622a | 634a | 641a | 649a | 704a | 711a | |
| 2202 | | 2077 | ( 509a WEST ) | 20161214 | | | | | 539a | 554a | 607a | 615a | 632a | | | | | | |
| 2192 | | 2010 | | 20161647 | | 530a | 537a | 545a | 549a | 604a | 617a | 625a | 642a | 654a | 701a | 709a | 724a | 731a | ( 756a WEST ) |
| 2079 | | 2092 | ( 529a WEST ) | 20161210 | | | | | 559a | 614a | 627a | 635a | 652a | | | | | | |
| 2026 | | 2024 | | 20161644 | | 550a | 557a | 605a | 609a | 624a | 637a | 645a | 702a | 714a | 721a | 729a | 744a | 751a | |
| 2210 | | 2096 | ( 539a WEST ) | 20161215 | | | | | 619a | 634a | 647a | 655a | 712a | | | | | | |
| 2073 | | 2083 | ( 522a WEST ) | 20161643 | | 610a | 617a | 625a | 629a | 644a | 657a | 705a | 722a | 734a | 741a | 749a | 804a | 811a | |
| 2088 | | 2108 | ( 559a WEST ) | 20161211 | | | | | 639a | 654a | 707a | 715a | 732a | | | | | | |
| 2083 | | 2100 | ( 542a WEST ) | 20161642 | | 630a | 637a | 645a | 649a | 704a | 717a | 725a | 742a | 754a | 801a | 809a | 824a | 831a | 41 |
| 2204 | | 2082 | 41 | 20161216 | | | | | 659a | 714a | 727a | 735a | 752a | | | | | | |
| 2061 | | 2063 | | 20161637 | | 650a | 657a | 705a | 709a | 724a | 737a | 745a | 802a | 814a | 821a | 829a | 844a | 851a | |
| 2211 | | 2099 | 41 | 20161217 | | | | | 719a | 734a | 747a | 755a | 812a | | | | | | |
| 2089 | | 2119 | ( 622a WEST ) | 20161633 | | 710a | 717a | 725a | 729a | 744a | 757a | 805a | 822a | 834a | 841a | 849a | 904a | 911a | |
| 2196 | | 2061 | | 20161219 | | | | | 739a | 754a | 807a | 815a | 832a | | | | | | ( 852a WEST ) |
| 2012 | | 2009 | | 20161628 | | 730a | 737a | 745a | 749a | 804a | 817a | 825a | 842a | 854a | 901a | 909a | 924a | 931a | ( 951a WEST ) |
| 2224 | | 2118 | 41 | 20161221 | | | | | 759a | 814a | 827a | 835a | 852a | | | | | | ( 912a WEST ) |
| 2068 | | 2072 | | 20161624 | | 750a | 757a | 805a | 809a | 824a | 837a | 845a | 902a | 914a | 921a | | | | 29 |
| 2198 | | 2066 | 41 | 20161222 | | | | | 819a | 834a | 847a | 855a | 912a | | | | | | ( 932a WEST ) |
| 2074 | | 2085 | | 20161622 | | 810a | 817a | 825a | 829a | 844a | 857a | 905a | 922a | 934a | 941a | 949a | 1004a | 1011a | |
| 2030 | | 2028 | 41 | 20161616 | | 830a | 837a | 845a | 849a | 904a | 917a | 925a | 942a | 954a | 1001a | | | | ( 1015a WEST ) |
| 2087 | | 2107 | | 20161615 | | 850a | 857a | 905a | 909a | 924a | 937a | 945a | 1002a | 1014a | 1021a | 1029a | 1044a | 1051a | |
| 2080 | | 2095 | | 20161609 | | 910a | 917a | 925a | 929a | 944a | 957a | 1005a | 1022a | 1034a | 1041a | | | | |
| 2036 | 2196 | 2035 | | 20161606 | | 930a | 937a | 945a | 949a | 1004a | 1017a | 1025a | 1042a | 1054a | 1101a | 1109a | 1124a | 1131a | |
| 2066 | | 2070 | 41 | 20161603 | | 950a | 957a | 1005a | 1009a | 1024a | 1037a | 1045a | 1102a | 1114a | 1121a | | | | 29 |
| 2091 | | 2123 | | 20161602 | | 1010a | 1017a | 1025a | 1029a | 1044a | 1057a | 1105a | 1122a | 1134a | 1141a | 1149a | 1204p | 1211p | |
| 2050 | | 2050 | | 20161596 | | 1030a | 1037a | 1045a | 1049a | 1104a | 1117a | 1125a | 1142a | 1154a | 1201p | | | | 29 |
| 2230 | | 2064 | | 20161594 | | 1050a | 1057a | 1105a | 1109a | 1124a | 1137a | 1145a | 1202p | 1214p | 1221p | 1229p | 1244p | 1251p | |
| 2026 | | 2024 | | 20161592 | | 1110a | 1117a | 1125a | 1129a | 1144a | 1157a | 1205p | 1222p | 1234p | 1241p | | | | 41 |
| 2094 | | 2052 | | 20161589 | | 1130a | 1137a | 1145a | 1149a | 1204p | 1217p | 1225p | 1242p | 1254p | 101p | 109p | 124p | 131p | |
| 2073 | | 2083 | | 20161588 | | 1150a | 1157a | 1205p | 1209p | 1224p | 1237p | 1245p | 102p | 114p | 121p | | | | |
| 2099 | | 2109 | | 20161582 | | 1210p | 1217p | 1225p | 1229p | 1244p | 1257p | 105p | 122p | 134p | 141p | 149p | 204p | 211p | |
| 2101 | | 2131 | 29 | 20161225 | | | | | 1239p | 1254p | 107p | 115p | 132p | | | | | | |
| 2105 | | 2121 | | 20161583 | | 1230p | 1237p | 1245p | 1249p | 104p | 117p | 125p | 142p | 154p | 201p | | | | |
| 2226 | | 2138 | ( 1229p WEST ) | 20161226 | | | | | 1259p | 114p | 127p | 135p | 152p | | | | | | |
| 2061 | 2161 | 2063 | | 20161577 | | 1250p | 1257p | 105p | 109p | 124p | 137p | 145p | 202p | 214p | 221p | 229p | 244p | 251p | |
| 2126 | | 2142 | ( 1239p WEST ) | 20161227 | | | | | 119p | 134p | 147p | 155p | 212p | | | | | | |
| 2089 | | 2119 | | 20161575 | | 110p | 117p | 125p | 129p | 144p | 157p | 205p | 222p | 234p | 241p | | | | 29 |
| 2092 | | 2127 | 41 | 20161228 | | | | | 139p | 154p | 207p | 215p | 232p | | | | | | |
| 2113 | | 2095 | | 20161574 | | 130p | 137p | 145p | 149p | 204p | 217p | 225p | 242p | 254p | 301p | 309p | 324p | 331p | |
| 2210 | | 2101 | 29 | 20161229 | | | | | 159p | 214p | 227p | 235p | 252p | | | | | | |
| 2118 | | 2133 | | 20161573 | | 150p | 157p | 205p | 209p | 224p | 237p | 245p | 302p | 314p | 321p | | | | 29 |
| 2206 | | 2124 | 29 | 20161233 | | | | | 219p | 234p | 247p | 255p | 312p | | | | | | |
| 2087 | 2180 | 2107 | | 20161569 | | 210p | 217p | 225p | 229p | 244p | 257p | 305p | 322p | 334p | 341p | 349p | 404p | 411p | |
| 2152 | | 2153 | ( 159p WEST ) | 20161231 | | | | | 239p | 254p | 307p | 315p | 332p | | | | | | |
| 2198 | | 2136 | | 20161566 | | 230p | 237p | 245p | 249p | 304p | 317p | 325p | 342p | 354p | 401p | | | | 41 |
| 2101 | | 2131 | | 20161232 | | | | | 259p | 314p | 327p | 335p | 352p | | | | | | |
| 2196 | 2186 | 2035 | | 20161564 | | 250p | 257p | 305p | 309p | 324p | 337p | 345p | 402p | 414p | 421p | 429p | 444p | 451p | |
| 2240 | | 2151 | 29 | 20161237 | | | | | 319p | 334p | 347p | 355p | 412p | | | | | | |
| 2131 | | 2146 | | 20161560 | | 310p | 317p | 325p | 329p | 344p | 357p | 405p | 422p | 434p | 441p | | | | 41 |
| 2224 | | 2139 | 29 | 20161239 | | | | | 339p | 354p | 407p | 415p | 432p | | | | | | |
| 2091 | 2189 | 2123 | | 20161558 | | 330p | 337p | 345p | 349p | 404p | 417p | 425p | 442p | 454p | 501p | 509p | 524p | 531p | |
| 2237 | | 2145 | 29 | 20161242 | | | | | 359p | 414p | 427p | 435p | 452p | | | | | | |
| 2219 | | 2083 | | 20161559 | | 350p | 357p | 405p | 409p | 424p | 437p | 445p | 502p | 514p | 521p | 529p | 544p | 551p | ( 616p WEST ) |
| 2133 | | 2147 | 29 | 20161240 | | | | | 419p | 434p | 447p | 455p | 512p | | | | | | |
| 2153 | | 2067 | 41 | 20161557 | | 410p | 417p | 425p | 429p | 444p | 457p | 505p | 522p | 534p | 541p | 549p | 604p | 611p | |
| 2214 | | 2126 | 29 | 20161247 | | | | | 439p | 454p | 507p | 515p | 532p | | | | | | ( 552p WEST ) |

Route: 17 McDowell Rd
Division: WEST
Direction: West

## First Transit West

| Run1 | Run2 | Block | From | Trp intern | Note | PIMA McDO | SCOT McDO | 52ST McDO | 44ST McDO | 24ST McDO | CENT McDO | 19AV McDO | 43AV McDO | 67AV McDO | 83AV McDO | 99AV McDO | LITC McDO | PBCK McDO | To |
|---|---|---|---|---|---|---|---|---|---|---|---|---|---|---|---|---|---|---|---|
| 2156 | | 2154 | 41 | 20161555 | | 430p | 437p | 445p | 449p | 504p | 517p | 525p | 542p | 554p | 601p | 609p | 624p | 631p | |
| 2217 | | 2140 | 29 | 20161249 | | | | | 459p | 514p | 527p | 535p | 552p | | | | | | ( 612p WEST ) |
| 2094 | | 2052 | | 20161549 | | 450p | 457p | 505p | 509p | 524p | 537p | 545p | 602p | 614p | 621p | 629p | 644p | 651p | ( 711p WEST ) |
| 2225 | | 2144 | 41 | 20161246 | | | | | 519p | 534p | 547p | 555p | 612p | | | | | | ( 632p WEST ) |
| 2135 | | 2049 | | 20161551 | | 510p | 517p | 525p | 529p | 544p | 557p | 605p | 622p | 634p | 641p | 649p | 704p | 711p | |
| 2239 | | 2150 | 29 | 20161252 | | | | | 544p | 559p | 612p | 620p | 637p | | | | | | ( 657p WEST ) |
| 2099 | | 2109 | | 20161546 | | 540p | 547p | 555p | 559p | 614p | 627p | 635p | 652p | 704p | 711p | 719p | 734p | 741p | ( 801p WEST ) |
| 2161 | | 2063 | | 20161543 | | 610p | 617p | 625p | 629p | 644p | 657p | 704p | 719p | 730p | 737p | 745p | 800p | 807p | 41 |
| 2123 | | 2137 | 29 | 20161535 | | 645p | 652p | 700p | 704p | 717p | 728p | 734p | 749p | 800p | 807p | 815p | 830p | 837p | ( 857p WEST ) |
| 2183 | | 2164 | | 20161533 | | 715p | 722p | 729p | 733p | 746p | 757p | 803p | 818p | 829p | 836p | 844p | | | |
| 2121 | | 2011 | | 20161536 | | 745p | 752p | 759p | 803p | 816p | 827p | 833p | 848p | 859p | 906p | 913p | | | |
| 2186 | | 2035 | | 20161530 | | 815p | 822p | 829p | 833p | 846p | 857p | 903p | 915p | 924p | 931p | 938p | | | 29 |
| 2189 | | 2123 | | 20161524 | | 850p | 857p | 904p | 907p | 917p | 927p | 932p | 944p | 953p | 1000p | 1007p | | | |
| 2153 | | 2067 | | 20161523 | | 920p | 927p | 934p | 937p | 947p | 957p | 1002p | 1014p | 1023p | 1030p | 1037p | | | ( 1047p WEST ) |
| 2135 | | 2049 | | 20161399 | | | | 1004p | 1007p | 1017p | 1027p | 1032p | 1044p | 1053p | 1100p | 1107p | | | ( 1117p WEST ) |
| 2236 | | 2014 | | 20161393 | | | | 1034p | 1037p | 1047p | 1057p | 1102p | 1114p | 1123p | 1130p | 1137p | | | ( 1147p WEST ) |
| 2183 | | 2164 | | 20161400 | | | | 1104p | 1107p | 1117p | 1127p | 1132p | 1144p | 1153p | 1200x | 1207x | | | ( 1217x WEST ) |

Route: 29 Thomas Rd
Division: WEST
Direction: East

## First Transit West

| Run1 | Run2 | Block | From | Trp intern | Note | 93AV THOM | DSKY TC | DSKY TC | 67AV THOM | 51AV THOM | 35AV THOM | 19AV THOM | CENT THOM | 24ST THOM | 44ST THOM | 56ST THOM | SCOT THOM | PIMA PARK | To |
|---|---|---|---|---|---|---|---|---|---|---|---|---|---|---|---|---|---|---|---|
| 2021 | | 2021 | ( 343a WEST ) | 20161974 | | | | | | | 358a | 407a | 414a | 423a | 432a | 437a | | | |
| 2031 | | 2029 | ( 352a WEST ) | 20161977 | | 404a | | 409a | 414a | 422a | 428a | 437a | 444a | 453a | 502a | 507a | | | |
| 2045 | | 2046 | ( 417a WEST ) | 20161488 | | 429a | | 434a | 439a | 447a | 454a | 504a | 514a | 524a | 533a | 538a | 545a | 552a | |
| 2056 | | 2057 | ( 435a WEST ) | 20161381 | | | | 449a | 454a | 502a | 509a | 519a | 529a | 539a | 548a | 553a | | | 41 |
| 2197 | | 2064 | ( 447a WEST ) | 20161513 | | 459a | | 504a | 509a | 517a | 524a | 534a | 544a | 554a | 603a | 608a | 615a | 622a | |
| 2069 | | 2073 | ( 505a WEST ) | 20161378 | | | | 519a | 527a | 532a | 539a | 549a | 559a | 609a | 618a | 623a | 630a | 637a | |
| 2203 | | 2081 | ( 518a WEST ) | 20161344 | | | | | | 540a | 547a | 557a | 607a | 617a | 626a | 631a | 638a | 645a | |
| 2191 | | 2001 | | 20161519 | | 529a | | 535a | 543a | 548a | 555a | 605a | 615a | 625a | 634a | 639a | 646a | 653a | |
| 2208 | | 2093 | ( 534a WEST ) | 20161347 | | | | | | 556a | 603a | 613a | 623a | 633a | 642a | 647a | 654a | 701a | |
| 2007 | | 2004 | 41 | 20161260 | | | | 549a | 557a | 604a | 611a | 621a | 631a | 641a | 650a | 655a | 702a | 709a | |
| 2214 | | 2105 | ( 550a WEST ) | 20161348 | | | | | | 612a | 619a | 629a | 639a | 649a | 702a | 707a | 714a | 721a | |
| 2015 | | 2013 | | 20161517 | | 554a | | 600a | 609a | 620a | 627a | 637a | 647a | 657a | 711a | 716a | 723a | 730a | |
| 2218 | | 2112 | ( 605a WEST ) | 20161349 | | | | | | 627a | 634a | 644a | 655a | 705a | 719a | 724a | 731a | 738a | |
| 2215 | | 2109 | ( 559a WEST ) | 20161254 | | | | 613a | 622a | 633a | 640a | 650a | 703a | 713a | 727a | 732a | 739a | 746a | |
| 2221 | | 2115 | ( 616a WEST ) | 20161352 | | | | | | 638a | 645a | 658a | 711a | 721a | 735a | 740a | 747a | 754a | ( 859a WEST ) |
| 2040 | | 2040 | | 20161522 | | 618a | | 624a | 633a | 644a | 651a | 706a | 719a | 729a | 743a | 748a | 755a | 802a | |
| 2226 | | 2122 | ( 628a WEST ) | 20161355 | | | | | | 650a | 659a | 714a | 727a | 737a | 751a | | | | 41 |
| 2225 | | 2121 | ( 624a WEST ) | 20161251 | | | | 638a | 647a | 658a | 707a | 722a | 735a | 745a | 759a | 804a | 811a | 818a | |
| 2205 | | 2084 | | 20161353 | | | | | | 706a | 715a | 730a | 743a | 753a | 807a | | | | ( 842a WEST ) |
| 2021 | | 2021 | | 20161528 | | 648a | | 654a | 703a | 714a | 723a | 738a | 751a | 801a | 815a | 820a | 827a | 834a | |
| 2199 | | 2074 | | 20161354 | | | | | | 722a | 731a | 746a | 759a | 809a | 823a | | | | 41 |
| 2031 | | 2029 | | 20161245 | | | | 710a | 719a | 730a | 739a | 754a | 807a | 817a | 831a | 836a | 843a | 850a | |
| 2200 | | 2075 | | 20161358 | | | | | | 738a | 747a | 802a | 815a | 825a | 839a | | | | ( 914a WEST ) |
| 2016 | | 2014 | 41 | 20161534 | | 720a | | 726a | 735a | 746a | 755a | 810a | 823a | 833a | 847a | 852a | 859a | 906a | |
| 2206 | | 2086 | | 20161362 | | | | | | 754a | 803a | 818a | 831a | 841a | 855a | | | | ( 930a WEST ) |
| 2045 | | 2046 | | 20161238 | | | | 742a | 751a | 802a | 811a | 826a | 839a | 849a | 903a | 908a | 915a | 922a | |
| 2064 | | 2068 | 41 | 20161537 | | 751a | | 757a | 806a | 817a | 826a | 841a | 854a | 904a | 919a | 924a | 931a | 938a | |
| 2228 | | 2126 | ( 803a WEST ) | 20161234 | | | | 817a | 825a | 832a | 841a | 856a | 909a | 920a | 936a | | | | 41 |
| 2046 | | 2045 | | 20161532 | | 827a | | 833a | 840a | 847a | 856a | 911a | 924a | 935a | 951a | 956a | 1003a | 1010a | |
| 2093 | | 2128 | ( 839a WEST ) | 20161218 | | | | 853a | 900a | 907a | 915a | 926a | 939a | 950a | 1006a | | | | 41 |
| 2069 | | 2073 | | 20161538 | | 902a | | 908a | 915a | 922a | 930a | 941a | 954a | 1005a | 1021a | 1026a | 1033a | 1042a | |
| 2216 | | 2110 | 41 | 20161209 | | | | 923a | 930a | 937a | 945a | 956a | 1009a | 1020a | 1036a | | | | 41 |
| 2071 | | 2079 | | 20161539 | | 932a | | 938a | 945a | 952a | 1000a | 1011a | 1024a | 1035a | 1051a | 1057a | 1103a | 1112a | |
| 2095 | | 2129 | ( 939a WEST ) | 20161205 | | | | 953a | 1000a | 1007a | 1015a | 1026a | 1039a | 1050a | 1106a | | | | 41 |
| 2068 | | 2072 | 17 | 20161541 | | 1002a | | 1008a | 1015a | 1022a | 1030a | 1041a | 1054a | 1105a | 1121a | 1127a | 1133a | 1142a | |
| 2101 | | 2131 | ( 1009a WEST ) | 20161199 | | | | 1023a | 1030a | 1037a | 1045a | 1056a | 1109a | 1120a | 1136a | | | | 17 |
| 2107 | | 2040 | | 20161547 | | 1032a | | 1038a | 1045a | 1052a | 1100a | 1111a | 1124a | 1135a | 1151a | 1157a | 1203p | 1212p | |
| 2108 | | 2029 | | 20161193 | | | | 1053a | 1100a | 1107a | 1115a | 1126a | 1139a | 1151a | 1207p | 1213p | 1219p | 1228p | |
| 2192 | | 2021 | | 20161548 | | 1103a | | 1109a | 1116a | 1123a | 1131a | 1142a | 1154a | 1206p | 1222p | 1228p | 1234p | 1243p | |
| 2111 | | 2132 | ( 1112a WEST ) | 20161184 | | | | 1126a | 1133a | 1140a | 1147a | 1157a | 1209p | 1221p | 1237p | 1243p | 1249p | 1258p | |
| 2116 | | 2014 | | 20161550 | | 1135a | | 1141a | 1148a | 1155a | 1202p | 1212p | 1224p | 1236p | 1252p | 1258p | 104p | 113p | |
| 2197 | | 2070 | 17 | 20161175 | | | | 1156a | 1203p | 1210p | 1217p | 1227p | 1239p | 1251p | 107p | 113p | 119p | 128p | |
| 2208 | | 2046 | | 20161552 | | 1203p | | 1209p | 1216p | 1223p | 1230p | 1240p | 1252p | 104p | 120p | 126p | 132p | 141p | |
| 2085 | | 2104 | 41 | 20161366 | | | | | | 1231p | 1238p | 1248p | 100p | 112p | 128p | | | | 41 |
| 2050 | 2138 | 2050 | 17 | 20161173 | | | | 1225p | 1232p | 1239p | 1246p | 1256p | 108p | 120p | 136p | 142p | 148p | 157p | |
| 2210 | | 2101 | | 20161367 | | | | | | 1247p | 1254p | 104p | 116p | 128p | 144p | | | | 17 |
| 2125 | | 2068 | | 20161553 | | 1235p | | 1241p | 1248p | 1255p | 102p | 112p | 124p | 136p | 152p | 158p | 205p | 214p | |
| 2206 | | 2124 | | 20161368 | | | | | | 103p | 110p | 120p | 132p | 144p | 200p | | | | 17 |
| 2128 | | 2143 | ( 1243p WEST ) | 20161158 | | | | 1257p | 104p | 111p | 118p | 128p | 140p | 152p | 208p | 215p | 222p | 231p | |
| 2218 | | 2110 | 41 | 20161369 | | | | | | 119p | 126p | 136p | 148p | 200p | 216p | | | | 41 |
| 2207 | | 2045 | | 20161556 | | 107p | | 113p | 120p | 127p | 134p | 144p | 156p | 208p | 224p | 231p | 238p | 247p | |
| 2098 | | 2122 | | 20161370 | | | | | | 135p | 142p | 152p | 204p | 216p | 232p | | | | 41 |
| 2137 | | 2149 | ( 115p WEST ) | 20161144 | | | | 129p | 136p | 143p | 150p | 200p | 212p | 224p | 240p | 247p | 254p | 303p | |
| 2240 | | 2151 | ( 129p WEST ) | 20161372 | | | | | | 151p | 158p | 208p | 220p | 232p | 249p | | | | 17 |
| 2213 | | 2073 | | 20161554 | | 139p | | 145p | 152p | 159p | 206p | 216p | 228p | 240p | 258p | 305p | 312p | 321p | |
| 2235 | | 2135 | | 20161374 | | | | | | 207p | 214p | 224p | 236p | 249p | 307p | | | | 41 |
| 2146 | | 2152 | ( 147p WEST ) | 20161129 | | | | 201p | 208p | 215p | 222p | 232p | 244p | 257p | 315p | 322p | 329p | 338p | |
| 2224 | | 2139 | | 20161376 | | | | | | 223p | 230p | 240p | 252p | 305p | 323p | | | | 17 |
| 2223 | | 2079 | | 20161561 | | 210p | | 216p | 223p | 230p | 237p | 248p | 300p | 313p | 331p | 338p | 345p | 354p | |
| 2237 | | 2145 | | 20161377 | | | | | | 237p | 245p | 256p | 308p | 321p | 339p | | | | 17 |
| 2157 | | 2072 | | 20161122 | | | | 227p | 236p | 245p | 253p | 304p | 316p | 329p | 347p | 354p | 401p | 410p | |

Route: 29 Thomas Rd
Division: WEST
Direction: East

## First Transit West

| Run1 | Run2 | Block | From | Trp intern | Note | 93AV THOM | DSKY TC | DSKY TC | 67AV THOM | 51AV THOM | 35AV THOM | 19AV THOM | CENT THOM | 24ST THOM | 44ST THOM | 56ST THOM | SCOT THOM | PIMA PARK | To |
|---|---|---|---|---|---|---|---|---|---|---|---|---|---|---|---|---|---|---|---|
| 2133 | | 2147 | | 20161375 | | | | | | 253p | 301p | 312p | 324p | 337p | 355p | | | | 17 |
| 2107 | | 2040 | | 20161562 | | 237p | | 243p | 252p | 301p | 309p | 320p | 332p | 345p | 403p | 410p | 417p | 426p | |
| 2214 | | 2126 | | 20161380 | | | | | | 309p | 317p | 328p | 340p | 353p | 411p | | | | 17 |
| 2171 | | 2021 | | 20161113 | | | | 259p | 308p | 317p | 325p | 336p | 348p | 401p | 419p | 426p | 433p | 442p | |
| 2216 | | 2104 | 41 | 20161379 | | | | | | 325p | 333p | 344p | 356p | 409p | 427p | | | | 41 |
| 2167 | | 2119 | 17 | 20161563 | | 309p | | 315p | 324p | 333p | 341p | 352p | 404p | 417p | 435p | 442p | 449p | 459p | |
| 2217 | | 2140 | | 20161382 | | | | | | 341p | 349p | 400p | 412p | 425p | 443p | | | | 17 |
| 2176 | | 2163 | ( 317p WEST ) | 20161109 | | | | 331p | 340p | 349p | 357p | 408p | 420p | 433p | 451p | 459p | 506p | 516p | |
| 2093 | | 2128 | | 20161384 | | | | | | 357p | 405p | 416p | 428p | 441p | 459p | | | | ( 534p WEST ) |
| 2118 | | 2133 | 17 | 20161565 | | 341p | | 347p | 356p | 405p | 413p | 424p | 436p | 448p | 506p | 514p | 521p | 531p | |
| 2238 | | 2148 | | 20161386 | | | | | | 413p | 421p | 432p | 444p | 456p | 514p | | | | 41 |
| 2177 | | 2070 | | 20161107 | | | | 404p | 413p | 422p | 430p | 441p | 452p | 504p | 522p | 530p | 537p | 547p | |
| 2239 | | 2150 | | 20161390 | | | | | | 430p | 438p | 449p | 500p | 512p | 530p | | | | 17 |
| 2116 | | 2014 | | 20161567 | | 416p | | 422p | 431p | 439p | 446p | 457p | 508p | 520p | 538p | 546p | 553p | 603p | |
| 2095 | | 2129 | | 20161391 | | | | | | 447p | 454p | 505p | 516p | 528p | 546p | | | | ( 621p WEST ) |
| 2123 | | 2137 | 41 | 20161100 | | | | 439p | 447p | 455p | 502p | 513p | 524p | 536p | 554p | 602p | 609p | 619p | 17 |
| 2226 | | 2138 | | 20161388 | | | | | | 503p | 510p | 521p | 532p | 544p | 602p | | | | ( 637p WEST ) |
| 2138 | | 2050 | | 20161571 | | 449p | | 455p | 503p | 511p | 518p | 529p | 540p | 552p | 610p | 618p | 625p | 635p | |
| 2233 | | 2165 | ( 456p WEST ) | 20161091 | | | | 510p | 518p | 526p | 533p | 544p | 555p | 607p | 625p | | | | |
| 2128 | | 2143 | | 20161568 | | 519p | | 525p | 533p | 541p | 548p | 559p | 610p | 622p | 640p | 648p | 654p | 702p | ( 752p WEST ) |
| 2231 | | 2167 | ( 526p WEST ) | 20161082 | | | | 540p | 548p | 556p | 603p | 614p | 625p | 637p | 654p | | | | ( 729p WEST ) |
| 2137 | | 2149 | | 20161570 | | 549p | | 555p | 603p | 611p | 618p | 629p | 640p | 652p | 706p | 712p | 717p | 725p | |
| 2232 | | 2168 | ( 557p WEST ) | 20161073 | | | | 611p | 619p | 627p | 634p | 645p | 655p | 706p | 720p | | | | ( 755p WEST ) |
| 2146 | | 2152 | | 20161572 | | 623p | | 629p | 636p | 644p | 651p | 700p | 710p | 721p | 735p | 741p | 746p | 754p | |
| 2230 | | 2169 | ( 631p WEST ) | 20161063 | | | | 645p | 652p | 700p | 706p | 715p | 725p | 736p | 750p | | | | ( 825p WEST ) |
| 2157 | | 2072 | | 20161579 | | 654p | | 700p | 707p | 715p | 721p | 730p | 740p | 751p | 805p | 811p | 816p | 824p | |
| 2171 | | 2021 | | 20161580 | | 724p | | 730p | 737p | 745p | 751p | 800p | 810p | 821p | 835p | 841p | 846p | 854p | |
| 2176 | | 2163 | | 20161587 | | 755p | | 800p | 807p | 815p | 821p | 830p | 840p | 851p | 905p | 911p | 916p | 924p | |
| 2177 | | 2070 | | 20161585 | | 825p | | 830p | 837p | 845p | 851p | 900p | 910p | 921p | 935p | 941p | 946p | 954p | |
| 2184 | | 2136 | 41 | 20161590 | | 855p | | 900p | 907p | 915p | 921p | 930p | 940p | 949p | 1000p | 1006p | 1011p | 1017p | |
| 2138 | | 2050 | | 20161593 | | 928p | | 933p | 940p | 948p | 954p | 1002p | 1010p | 1019p | 1030p | 1035p | 1040p | 1046p | ( 1136p WEST ) |
| 2186 | | 2035 | 17 | 20161595 | | 958p | | 1003p | 1010p | 1018p | 1024p | 1032p | 1040p | 1049p | 1100p | 1105p | 1110p | 1116p | ( 1206x WEST ) |
| 2157 | | 2072 | | 20161600 | | 1029p | | 1034p | 1041p | 1048p | 1054p | 1102p | 1110p | 1119p | 1130p | 1135p | | | ( 1210x WEST ) |
| 2171 | | 2021 | | 20161605 | | 1101p | | 1106p | 1111p | 1118p | 1124p | 1132p | 1140p | 1149p | 1158p | 1203x | | | ( 1238x WEST ) |

Route: 29 Thomas Rd
Division: WEST
Direction: West

## First Transit West

| Run1 | Run2 | Block | From | Trp intern | Note | PIMA PARK | SCOT THOM | 56ST THOM | 44ST THOM | 24ST THOM | CENT THOM | 19AV THOM | 35AV THOM | 51AV THOM | 67AV THOM | DSKY TC | DSKY TC | 93AV THOM | To |
|---|---|---|---|---|---|---|---|---|---|---|---|---|---|---|---|---|---|---|---|
| 2191 | | 2001 | ( 307a WEST ) | 20161976 | | | | 342a | 349a | 357a | 408a | 416a | 426a | 434a | 441a | 449a | 452a | 458a | |
| 2015 | | 2013 | ( 337a WEST ) | 20161978 | | | | 412a | 419a | 427a | 438a | 446a | 456a | 504a | 511a | 519a | 522a | 528a | |
| 2040 | | 2040 | ( 407a WEST ) | 20161413 | | | | 442a | 449a | 457a | 508a | 516a | 526a | 534a | 541a | 549a | 552a | 558a | |
| 2021 | | 2021 | | 20161515 | | 503a | 507a | 512a | 519a | 527a | 538a | 546a | 556a | 604a | 611a | 619a | 622a | 628a | |
| 2055 | | 2056 | ( 433a WEST ) | 20161506 | | 523a | 527a | 532a | 539a | 547a | 558a | 607a | 618a | 626a | 633a | 641a | 644a | 650a | 41 |
| 2031 | | 2029 | | 20161511 | | 535a | 539a | 544a | 551a | 559a | 613a | 622a | 633a | 641a | 648a | 656a | | | |
| 2205 | | 2084 | ( 522a WEST ) | 20161253 | | | | | 557a | 607a | 621a | 630a | 641a | 649a | | | | | |
| 2066 | | 2070 | ( 459a WEST ) | 20161509 | | 549a | 553a | 558a | 605a | 615a | 629a | 638a | 649a | 657a | 704a | 712a | 715a | 721a | 41 |
| 2199 | | 2074 | ( 507a WEST ) | 20161507 | | 557a | 601a | 606a | 613a | 623a | 637a | 646a | 657a | 705a | | | | | |
| 2045 | | 2046 | | 20161504 | | 605a | 609a | 614a | 621a | 631a | 645a | 654a | 705a | 713a | 720a | 728a | | | |
| 2200 | | 2075 | ( 508a WEST ) | 20161502 | | 613a | 617a | 622a | 629a | 639a | 653a | 702a | 713a | 721a | | | | | |
| 2046 | | 2045 | 17 | 20161501 | | 621a | 625a | 630a | 637a | 647a | 701a | 710a | 721a | 729a | 736a | 744a | 747a | 753a | |
| 2206 | | 2086 | ( 523a WEST ) | 20161496 | | 628a | 632a | 637a | 645a | 655a | 709a | 718a | 729a | 737a | | | | | |
| 2197 | | 2064 | | 20161499 | | 635a | 639a | 645a | 653a | 703a | 717a | 726a | 737a | 745a | 752a | 800a | | | 17 |
| 2209 | | 2094 | ( 537a WEST ) | 20161494 | | 642a | 647a | 653a | 701a | 711a | 725a | 734a | 745a | 753a | | | | | ( 815a WEST ) |
| 2069 | | 2073 | | 20161492 | | 650a | 655a | 701a | 709a | 719a | 733a | 742a | 753a | 801a | 808a | 816a | 819a | 825a | |
| 2203 | | 2081 | | 20161486 | | 658a | 703a | 709a | 717a | 727a | 741a | 750a | 801a | 809a | | | | | ( 831a WEST ) |
| 2191 | | 2001 | | 20161487 | | 706a | 711a | 717a | 725a | 735a | 749a | 758a | 809a | 817a | 824a | 832a | | | ( 846a WEST ) |
| 2208 | | 2093 | | 20161255 | | | | | 733a | 743a | 757a | 806a | 817a | 825a | | | | | ( 847a WEST ) |
| 2071 | | 2079 | 17 | 20161481 | | 722a | 727a | 733a | 741a | 751a | 805a | 814a | 825a | 833a | 840a | 848a | 851a | 857a | |
| 2202 | | 2077 | 17 | 20161256 | | | | | 749a | 759a | 813a | 822a | 833a | 841a | | | | | ( 903a WEST ) |
| 2007 | | 2004 | | 20161482 | | 738a | 743a | 749a | 757a | 807a | 821a | 830a | 841a | 849a | 856a | 904a | | | ( 918a WEST ) |
| 2214 | | 2105 | | 20161257 | | | | | 805a | 815a | 829a | 838a | 849a | 857a | | | | | ( 919a WEST ) |
| 2015 | | 2013 | | 20161478 | | 754a | 759a | 805a | 813a | 823a | 837a | 846a | 857a | 905a | 912a | 920a | 923a | 929a | ( 942a WEST ) |
| 2218 | | 2112 | | 20161258 | | | | | 821a | 831a | 845a | 854a | 905a | 913a | | | | | ( 935a WEST ) |
| 2215 | | 2109 | | 20161474 | | 810a | 815a | 821a | 829a | 839a | 853a | 902a | 913a | 921a | 928a | 936a | | | 17 |
| 2040 | | 2040 | | 20161469 | | 825a | 830a | 836a | 844a | 854a | 908a | 917a | 928a | 937a | 945a | 953a | 956a | 1002a | |
| 2225 | | 2121 | | 20161471 | | 840a | 845a | 851a | 859a | 909a | 923a | 932a | 944a | 953a | 1001a | 1009a | | | 17 |
| 2021 | | 2021 | | 20161468 | | 855a | 900a | 906a | 914a | 924a | 938a | 948a | 1000a | 1009a | 1017a | 1025a | 1028a | 1034a | |
| 2031 | | 2029 | | 20161466 | | 909a | 914a | 920a | 928a | 939a | 953a | 1003a | 1015a | 1024a | 1032a | 1040a | | | |
| 2016 | | 2014 | | 20161465 | | 923a | 928a | 934a | 942a | 954a | 1008a | 1018a | 1030a | 1039a | 1047a | 1055a | 1058a | 1104a | |
| 2219 | | 2113 | 41 | 20161259 | | | | | 957a | 1009a | 1023a | 1033a | 1045a | 1054a | 1102a | 1110a | | | 41 |
| 2045 | | 2046 | | 20161463 | | 953a | 958a | 1004a | 1012a | 1024a | 1038a | 1048a | 1100a | 1109a | 1117a | 1125a | 1128a | 1134a | |
| 2092 | | 2127 | 41 | 20161261 | | | | | 1027a | 1039a | 1053a | 1103a | 1115a | 1124a | 1132a | 1140a | | | 41 |
| 2064 | | 2068 | | 20161462 | | 1023a | 1028a | 1034a | 1042a | 1054a | 1108a | 1118a | 1130a | 1139a | 1147a | 1155a | 1158a | 1204p | |
| 2084 | | 2101 | 41 | 20161262 | | | | | 1057a | 1109a | 1123a | 1133a | 1145a | 1154a | 1202p | 1210p | | | |
| 2046 | | 2045 | | 20161428 | | 1053a | 1058a | 1104a | 1112a | 1124a | 1138a | 1148a | 1200p | 1209p | 1217p | 1225p | 1228p | 1234p | |
| 2227 | | 2124 | 41 | 20161263 | | | | | 1127a | 1139a | 1153a | 1203p | 1215p | 1224p | 1232p | 1240p | | | |
| 2069 | | 2073 | | 20161427 | | 1123a | 1128a | 1134a | 1142a | 1154a | 1208p | 1218p | 1230p | 1239p | 1247p | 1255p | 1258p | 104p | |
| 2098 | | 2122 | 41 | 20161264 | | | | | 1157a | 1209p | 1223p | 1233p | 1245p | 1254p | 102p | 111p | | | |
| 2071 | | 2079 | | 20161426 | | 1153a | 1158a | 1204p | 1212p | 1224p | 1238p | 1248p | 100p | 109p | 117p | 126p | 129p | 136p | |
| 2088 | | 2108 | 41 | 20161265 | | | | | 1227p | 1239p | 1253p | 103p | 114p | 123p | 131p | 140p | | | ( 154p WEST ) |
| 2107 | | 2040 | | 20161425 | | 1224p | 1229p | 1235p | 1243p | 1255p | 108p | 118p | 129p | 138p | 146p | 155p | 158p | 205p | |
| 2235 | | 2135 | ( 1216p WEST ) | 20161266 | | | | | 1251p | 103p | 116p | 126p | 137p | 146p | | | | | |
| 2068 | | 2072 | | 20161421 | | 1240p | 1245p | 1251p | 1259p | 111p | 124p | 134p | 145p | 154p | 202p | 211p | | | |
| 2224 | | 2139 | ( 1232p WEST ) | 20161269 | | | | | 107p | 119p | 132p | 142p | 153p | 202p | | | | | |
| 2108 | | 2029 | | 20161423 | | 1256p | 101p | 107p | 115p | 127p | 140p | 150p | 201p | 210p | 218p | 227p | 230p | 237p | 41 |
| 2237 | | 2145 | ( 1248p WEST ) | 20161270 | | | | | 123p | 135p | 148p | 158p | 209p | 218p | | | | | |
| 2192 | | 2021 | | 20161419 | | 112p | 117p | 123p | 131p | 143p | 156p | 206p | 217p | 226p | 234p | 243p | | | |
| 2133 | | 2147 | ( 104p WEST ) | 20161271 | | | | | 139p | 151p | 204p | 214p | 225p | 234p | | | | | |
| 2111 | | 2132 | | 20161422 | | 128p | 133p | 139p | 147p | 159p | 212p | 222p | 233p | 242p | 250p | 259p | 302p | 309p | 41 |
| 2214 | | 2126 | 41 | 20161272 | | | | | 155p | 207p | 220p | 230p | 241p | 250p | | | | | |
| 2197 | | 2070 | | 20161420 | | 144p | 149p | 155p | 203p | 215p | 228p | 238p | 249p | 258p | 307p | 318p | | | |
| 2217 | | 2140 | 41 | 20161274 | | | | | 211p | 223p | 236p | 246p | 257p | 307p | | | | | |
| 2116 | | 2014 | | 20161418 | | 158p | 203p | 210p | 219p | 231p | 244p | 254p | 307p | 318p | 327p | 338p | 341p | 348p | |
| 2093 | | 2128 | 41 | 20161275 | | | | | 227p | 239p | 252p | 302p | 318p | 329p | | | | | |
| 2208 | | 2046 | | 20161415 | | 214p | 219p | 226p | 235p | 247p | 300p | 311p | 327p | 338p | 347p | 358p | | | ( 412p WEST ) |
| 2238 | | 2148 | 17 | 20161276 | | | | | 240p | 252p | 308p | 319p | 335p | 346p | | | | | |
| 2138 | | 2050 | | 20161411 | | 225p | 230p | 237p | 246p | 258p | 316p | 327p | 343p | 354p | 403p | 414p | 417p | 424p | |
| 2239 | | 2150 | 41 | 20161279 | | | | | 252p | 305p | 324p | 335p | 351p | 402p | | | | | |
| 2125 | | 2068 | | 20161410 | | 239p | 244p | 251p | 300p | 313p | 332p | 343p | 359p | 410p | 419p | 430p | | | 41 |

Route: 29 Thomas Rd
Division: WEST
Direction: West

## First Transit West

| Run1 | Run2 | Block | From | Trp intern | Note | PIMA PARK | SCOT THOM | 56ST THOM | 44ST THOM | 24ST THOM | CENT THOM | 19AV THOM | 35AV THOM | 51AV THOM | 67AV THOM | DSKY TC | DSKY TC | 93AV THOM | To |
|---|---|---|---|---|---|---|---|---|---|---|---|---|---|---|---|---|---|---|---|
| 2095 | | 2129 | 41 | 20161281 | | | | | 308p | 321p | 340p | 351p | 407p | 418p | | | | | |
| 2128 | | 2143 | | 20161414 | | 255p | 300p | 307p | 316p | 329p | 348p | 359p | 415p | 426p | 435p | 446p | 449p | 456p | |
| 2226 | | 2138 | 17 | 20161277 | | | | | 324p | 337p | 356p | 407p | 423p | 434p | | | | | |
| 2207 | | 2045 | | 20161412 | | 311p | 316p | 323p | 332p | 345p | 404p | 415p | 431p | 442p | 451p | 502p | | | ( 516p WEST ) |
| 2199 | | 2092 | 41 | 20161282 | | | | | 340p | 353p | 412p | 423p | 439p | 450p | | | | | ( 512p WEST ) |
| 2137 | | 2149 | | 20161406 | | 327p | 332p | 339p | 348p | 401p | 420p | 431p | 447p | 458p | 507p | 517p | 520p | 527p | |
| 2092 | | 2127 | 17 | 20161288 | | | | | 356p | 409p | 428p | 439p | 455p | 506p | | | | | ( 528p WEST ) |
| 2213 | | 2073 | | 20161409 | | 343p | 348p | 355p | 404p | 417p | 436p | 447p | 503p | 515p | 523p | 533p | | | ( 547p WEST ) |
| 2210 | | 2101 | 17 | 20161285 | | | | | 412p | 425p | 444p | 455p | 511p | 524p | | | | | ( 546p WEST ) |
| 2146 | | 2152 | | 20161408 | | 359p | 404p | 411p | 420p | 433p | 452p | 503p | 518p | 531p | 539p | 549p | 552p | 559p | |
| 2221 | | 2113 | 41 | 20161291 | | | | | 428p | 441p | 500p | 511p | 525p | 538p | | | | | ( 600p WEST ) |
| 2223 | | 2079 | | 20161407 | | 414p | 420p | 427p | 436p | 449p | 508p | 519p | 533p | 546p | 554p | 604p | | | ( 618p WEST ) |
| 2220 | | 2141 | 41 | 20161293 | | | | | 446p | 459p | 516p | 527p | 541p | 554p | | | | | ( 616p WEST ) |
| 2157 | | 2072 | | 20161405 | | 434p | 440p | 447p | 456p | 509p | 524p | 535p | 549p | 602p | 610p | 620p | 623p | 630p | |
| 2107 | | 2040 | | 20161404 | | 447p | 453p | 500p | 509p | 522p | 537p | 548p | 602p | 615p | 623p | 633p | | | ( 647p WEST ) |
| 2171 | | 2021 | | 20161403 | | 502p | 508p | 515p | 524p | 537p | 552p | 603p | 617p | 630p | 638p | 648p | 651p | 658p | |
| 2167 | | 2119 | | 20161402 | | 517p | 523p | 530p | 539p | 552p | 607p | 618p | 632p | 645p | 653p | 703p | | | 41 |
| 2176 | | 2163 | | 20161401 | | 532p | 538p | 545p | 554p | 607p | 622p | 633p | 647p | 700p | 708p | 716p | 719p | 726p | |
| 2118 | | 2133 | | 20161396 | | 547p | 553p | 600p | 609p | 622p | 637p | 648p | 702p | 713p | 720p | 727p | | | ( 741p WEST ) |
| 2177 | | 2070 | | 20161398 | | 602p | 608p | 615p | 624p | 637p | 652p | 703p | 715p | 723p | 730p | 737p | 740p | 746p | |
| 2229 | | 2166 | 41 | 20161300 | | | | | 639p | 652p | 707p | 717p | 726p | 734p | 741p | 748p | | | ( 802p WEST ) |
| 2116 | | 2014 | | 20161395 | | 635p | 641p | 648p | 657p | 710p | 722p | 732p | 741p | 749p | 756p | 803p | 806p | 812p | 17 |
| 2233 | | 2165 | | 20161302 | | | | | 713p | 725p | 737p | 747p | 756p | 804p | 811p | 818p | | | ( 832p WEST ) |
| 2138 | | 2050 | | 20161394 | | 709p | 715p | 722p | 731p | 743p | 755p | 805p | 814p | 822p | 829p | 836p | 839p | 845p | |
| 2137 | | 2149 | | 20161392 | | 743p | 747p | 754p | 801p | 813p | 825p | 835p | 844p | 852p | 859p | 906p | 909p | 915p | ( 928p WEST ) |
| 2146 | | 2152 | | 20161389 | | 813p | 817p | 824p | 831p | 843p | 855p | 905p | 914p | 922p | 929p | 936p | 939p | 945p | 17 |
| 2157 | | 2072 | | 20161387 | | 843p | 847p | 854p | 901p | 913p | 925p | 935p | 944p | 952p | 958p | 1005p | 1008p | 1014p | |
| 2171 | | 2021 | | 20161385 | | 913p | 917p | 924p | 931p | 943p | 955p | 1004p | 1012p | 1019p | 1025p | 1032p | 1035p | 1041p | |
| 2176 | | 2163 | | 20161383 | | 947p | 951p | 958p | 1005p | 1014p | 1025p | 1034p | 1042p | 1049p | 1055p | 1102p | 1105p | 1111p | ( 1124p WEST ) |
| 2177 | | 2070 | | 20161416 | | | | 1028p | 1035p | 1044p | 1055p | 1104p | 1112p | 1119p | 1125p | 1132p | 1135p | 1141p | ( 1154p WEST ) |
| 2184 | | 2136 | | 20161417 | | | | 1058p | 1105p | 1114p | 1125p | 1134p | 1142p | 1149p | 1155p | 1202x | 1205x | 1211x | ( 1224x WEST ) |

Route: 41 Indian School Rd
Division: WEST
Direction: East

## First Transit West

| Run1 | Run2 | Block | From | Trp intern | Note | 107A INDN | 83AV INDN | 59AV INDN | 43AV INDN | 19AV INDN | CENT INDN | CENT INDN | 24ST INDN | 32ST INDN | 44ST INDN | INDN 56ST | SCOT INDN | GREF INDN | To |
|---|---|---|---|---|---|---|---|---|---|---|---|---|---|---|---|---|---|---|---|
| 2013 | | 2011 | ( 334a WEST ) | 20161981 | | | | | | | | 404a | 413a | 417a | 422a | 427a | | | |
| 2016 | | 2014 | ( 340a WEST ) | 20161983 | | | 352a | 402a | 409a | 422a | 430a | 434a | 443a | 447a | 452a | 457a | | | |
| 2037 | | 2036 | ( 359a WEST ) | 20161964 | | 414a | 422a | 432a | 439a | 452a | 500a | 504a | 513a | 518a | 523a | 528a | 534a | 539a | |
| 2195 | | 2052 | ( 425a WEST ) | 20161960 | | 440a | 448a | 458a | 507a | 522a | 530a | 534a | 543a | 548a | 553a | 558a | 604a | 609a | |
| 2063 | | 2067 | ( 453a WEST ) | 20161962 | | 508a | 517a | 528a | 537a | 552a | 600a | 604a | 613a | 618a | 623a | 628a | 634a | 642a | |
| 2204 | | 2082 | ( 521a WEST ) | 20161896 | | | | 538a | 547a | 602a | 610a | 614a | 623a | 628a | | | | | 17 |
| 2076 | | 2088 | ( 525a WEST ) | 20161873 | | | 537a | 548a | 557a | 612a | 620a | 624a | 635a | 640a | 647a | 653a | 659a | 707a | |
| 2211 | | 2099 | ( 541a WEST ) | 20161891 | | | | 558a | 607a | 622a | 630a | 634a | 648a | 653a | | | | | 17 |
| 2009 | | 2006 | 17 | 20161961 | | 548a | 557a | 608a | 617a | 632a | 640a | 644a | 658a | 703a | 710a | 716a | 722a | 730a | |
| 2216 | | 2110 | ( 600a WEST ) | 20161894 | | | | 617a | 626a | 642a | 650a | 654a | 708a | 713a | | | | | |
| 2217 | | 2111 | ( 603a WEST ) | 20161871 | | | 615a | 626a | 635a | 652a | 700a | 704a | 718a | 723a | 730a | 736a | 742a | 750a | |
| 2224 | | 2118 | ( 619a WEST ) | 20161893 | | | | 636a | 645a | 702a | 710a | 714a | 728a | 733a | | | | | 17 |
| 2030 | | 2028 | | 20161959 | | 623a | 632a | 646a | 655a | 712a | 720a | 724a | 738a | 743a | 750a | 756a | 802a | 810a | 17 |
| 2198 | | 2066 | | 20161892 | | | | 656a | 705a | 722a | 730a | 734a | 748a | 753a | | | | | 17 |
| 2049 | | 2049 | | 20161958 | | 643a | 652a | 706a | 715a | 732a | 740a | 744a | 758a | 803a | 810a | 816a | 822a | 830a | |
| 2201 | | 2076 | | 20161887 | | | | 716a | 725a | 742a | 750a | 754a | 808a | 813a | | | | | ( 905a WEST ) |
| 2055 | | 2056 | 29 | 20161868 | | | 712a | 726a | 735a | 752a | 800a | 804a | 818a | 823a | 829a | 835a | 841a | 849a | |
| 2207 | | 2091 | | 20161890 | | | | 736a | 745a | 802a | 810a | 814a | 828a | 833a | | | | | ( 925a WEST ) |
| 2013 | | 2011 | | 20161957 | | 723a | 732a | 746a | 755a | 812a | 820a | 824a | 838a | 843a | 849a | 855a | 901a | 909a | |
| 2085 | | 2104 | | 20161889 | | | | 756a | 805a | 822a | 830a | 834a | 848a | 853a | | | | | |
| 2066 | | 2070 | 29 | 20161867 | | | 753a | 807a | 816a | 832a | 840a | 844a | 858a | 903a | 909a | 915a | 921a | 929a | 17 |
| 2219 | | 2113 | | 20161888 | | | | 818a | 827a | 842a | 850a | 854a | 908a | 913a | | | | | 29 |
| 2037 | | 2036 | | 20161956 | | 806a | 815a | 828a | 837a | 852a | 900a | 904a | 918a | 923a | 929a | 935a | 941a | 949a | |
| 2092 | | 2127 | ( 820a WEST ) | 20161866 | | | 832a | 843a | 852a | 907a | 915a | 919a | 933a | 938a | | | | | 29 |
| 2056 | | 2057 | | 20161955 | | 838a | 847a | 858a | 907a | 922a | 930a | 934a | 948a | 953a | 959a | 1005a | 1011a | 1019a | |
| 2084 | | 2101 | | 20161801 | | | 902a | 913a | 922a | 937a | 945a | 949a | 1003a | 1008a | | | | | 29 |
| 2083 | | 2100 | 17 | 20161954 | | 908a | 917a | 928a | 937a | 952a | 1000a | 1004a | 1018a | 1023a | 1029a | 1035a | 1041a | 1049a | |
| 2227 | | 2124 | | 20161865 | | | 932a | 943a | 952a | 1007a | 1015a | 1019a | 1033a | 1038a | | | | | 29 |
| 2063 | | 2067 | | 20161953 | | 938a | 947a | 958a | 1007a | 1022a | 1030a | 1034a | 1048a | 1053a | 1059a | 1105a | 1111a | 1119a | |
| 2098 | | 2122 | | 20161864 | | | 1002a | 1013a | 1022a | 1037a | 1045a | 1049a | 1103a | 1108a | | | | | 29 |
| 2076 | | 2088 | | 20161943 | | 1008a | 1017a | 1028a | 1037a | 1052a | 1100a | 1104a | 1118a | 1123a | 1129a | 1135a | 1141a | 1149a | |
| 2079 | | 2092 | | 20161863 | | | 1032a | 1043a | 1052a | 1107a | 1115a | 1119a | 1133a | 1138a | | | | | |
| 2104 | | 2111 | | 20161952 | | 1038a | 1047a | 1058a | 1107a | 1122a | 1130a | 1134a | 1148a | 1153a | 1159a | 1205p | 1211p | 1219p | |
| 2088 | | 2108 | | 20161859 | | | 1102a | 1113a | 1122a | 1137a | 1145a | 1149a | 1203p | 1208p | | | | | 29 |
| 2049 | | 2049 | | 20161948 | | 1108a | 1117a | 1128a | 1137a | 1152a | 1200p | 1204p | 1218p | 1223p | 1229p | 1235p | 1241p | 1249p | |
| 2221 | | 2113 | 29 | 20161862 | | | 1132a | 1143a | 1152a | 1207p | 1215p | 1219p | 1233p | 1238p | | | | | |
| 2055 | | 2056 | | 20161951 | | 1138a | 1147a | 1158a | 1207p | 1222p | 1230p | 1234p | 1248p | 1253p | 1259p | 105p | 111p | 119p | |
| 2092 | | 2127 | 29 | 20161861 | | | 1200p | 1211p | 1220p | 1235p | 1245p | 1249p | 103p | 108p | | | | | 17 |
| 2121 | | 2011 | | 20161950 | | 1205p | 1214p | 1225p | 1234p | 1250p | 100p | 104p | 118p | 123p | 129p | 135p | 141p | 149p | |
| 2214 | | 2126 | | 20161886 | | | | 1235p | 1244p | 100p | 110p | 114p | 128p | 133p | | | | | 29 |
| 2123 | | 2137 | ( 1221p WEST ) | 20161860 | | | 1233p | 1245p | 1254p | 110p | 120p | 124p | 138p | 143p | 149p | 155p | 201p | 209p | |
| 2217 | | 2140 | ( 1238p WEST ) | 20161885 | | | | 1255p | 104p | 120p | 130p | 134p | 148p | 153p | | | | | 29 |
| 2201 | | 2036 | | 20161949 | | 1244p | 1253p | 105p | 114p | 130p | 140p | 144p | 158p | 203p | 209p | 215p | 221p | 229p | |
| 2093 | | 2128 | | 20161884 | | | | 115p | 124p | 140p | 150p | 154p | 208p | 213p | | | | | 29 |
| 2204 | | 2024 | 17 | 20161855 | | | 113p | 125p | 134p | 150p | 200p | 204p | 218p | 223p | 229p | 235p | 241p | 249p | |
| 2239 | | 2150 | ( 118p WEST ) | 20161883 | | | | 135p | 144p | 200p | 210p | 214p | 228p | 233p | | | | | 29 |
| 2211 | | 2057 | | 20161947 | | 124p | 133p | 145p | 154p | 210p | 220p | 224p | 238p | 243p | 249p | 255p | 301p | 309p | |
| 2095 | | 2129 | | 20161882 | | | | 155p | 204p | 220p | 230p | 234p | 248p | 253p | | | | | 29 |
| 2083 | 2154 | 2100 | | 20161858 | | | 153p | 205p | 214p | 230p | 240p | 244p | 258p | 303p | 309p | 315p | 321p | 329p | |
| 2199 | | 2092 | | 20161881 | | | | 215p | 224p | 240p | 250p | 254p | 307p | 312p | | | | | 29 |
| 2153 | | 2067 | | 20161944 | | 203p | 213p | 225p | 234p | 250p | 300p | 304p | 317p | 322p | 328p | 334p | 340p | 348p | 17 |
| 2159 | | 2156 | ( 218p WEST ) | 20161874 | | | | 235p | 244p | 300p | 310p | 314p | 327p | 332p | | | | | |
| 2156 | | 2154 | ( 208p WEST ) | 20161946 | | 223p | 233p | 245p | 254p | 310p | 320p | 324p | 337p | 342p | 348p | 354p | 400p | 408p | 17 |
| 2212 | | 2134 | | 20161880 | | | | 255p | 304p | 320p | 330p | 334p | 347p | 352p | | | | | |
| 2164 | | 2088 | | 20161857 | | | 252p | 305p | 314p | 330p | 340p | 344p | 357p | 402p | 408p | 414p | 420p | 428p | |
| 2221 | | 2113 | | 20161879 | | | | 315p | 324p | 340p | 350p | 354p | 407p | 412p | | | | | 29 |
| 2108 | | 2029 | 29 | 20161941 | | 302p | 312p | 325p | 334p | 350p | 400p | 404p | 417p | 422p | 428p | 434p | 440p | 448p | |
| 2220 | | 2141 | | 20161878 | | | | 335p | 344p | 400p | 410p | 414p | 427p | 432p | | | | | 29 |
| 2111 | | 2132 | 29 | 20161856 | | | 332p | 345p | 354p | 410p | 420p | 424p | 437p | 442p | 448p | 454p | 500p | 508p | |
| 2225 | | 2144 | | 20161877 | | | | 355p | 404p | 420p | 430p | 434p | 447p | 452p | | | | | 17 |
| 2104 | | 2111 | | 20161945 | | 343p | 353p | 406p | 415p | 430p | 440p | 444p | 457p | 502p | 508p | 514p | 520p | 528p | |

Route: 41 Indian School Rd
Division: WEST
Direction: East

## First Transit West

| Run1 | Run2 | Block | From | Trp intern | Note | 107A INDN | 83AV INDN | 59AV INDN | 43AV INDN | 19AV INDN | CENT INDN | CENT INDN | 24ST INDN | 32ST INDN | 44ST INDN | INDN 56ST | SCOT INDN | GREF INDN | To |
|---|---|---|---|---|---|---|---|---|---|---|---|---|---|---|---|---|---|---|---|
| 2218 | | 2110 | | 20161869 | | | | 417p | 426p | 440p | 450p | 454p | 507p | 512p | | | | | ( 604p WEST ) |
| 2228 | | 2085 | | 20161897 | | | 414p | 427p | 436p | 450p | 500p | 504p | 517p | 522p | 528p | 534p | 540p | 548p | |
| 2098 | | 2122 | | 20161876 | | | | 437p | 446p | 500p | 510p | 514p | 527p | 532p | | | | | ( 624p WEST ) |
| 2184 | | 2136 | 17 | 20161942 | | 425p | 435p | 447p | 456p | 510p | 520p | 524p | 537p | 542p | 548p | 554p | 600p | 608p | |
| 2235 | | 2135 | | 20161872 | | | | 457p | 506p | 520p | 530p | 534p | 547p | 552p | | | | | ( 644p WEST ) |
| 2125 | | 2068 | 29 | 20161854 | | | 455p | 507p | 516p | 530p | 540p | 544p | 557p | 602p | 608p | 614p | 620p | 628p | ( 718p WEST ) |
| 2229 | | 2166 | ( 500p WEST ) | 20161875 | | | | 517p | 526p | 540p | 550p | 554p | 607p | 612p | | | | | 29 |
| 2131 | | 2146 | 17 | 20161940 | | 505p | 515p | 527p | 536p | 550p | 600p | 604p | 617p | 622p | 628p | 634p | 640p | 648p | ( 738p WEST ) |
| 2126 | | 2142 | | 20161850 | | | 530p | 542p | 551p | 605p | 615p | 619p | 632p | 637p | | | | | ( 729p WEST ) |
| 2187 | | 2036 | | 20161939 | | 535p | 545p | 557p | 606p | 620p | 630p | 634p | 647p | 652p | 658p | 704p | 710p | 718p | |
| 2159 | | 2156 | | 20161853 | | | 600p | 612p | 621p | 635p | 645p | 649p | 702p | 707p | | | | | ( 759p WEST ) |
| 2160 | | 2157 | | 20161938 | | 606p | 615p | 627p | 636p | 650p | 700p | 704p | 717p | 720p | 725p | 729p | 735p | 743p | |
| 2152 | | 2153 | | 20161870 | | | | 642p | 651p | 705p | 715p | 719p | 729p | 732p | | | | | ( 824p WEST ) |
| 2154 | | 2100 | | 20161937 | | 639p | 648p | 700p | 709p | 723p | 730p | 734p | 744p | 747p | 752p | 756p | 802p | 810p | |
| 2164 | | 2088 | | 20161936 | | 710p | 719p | 730p | 739p | 753p | 800p | 804p | 814p | 817p | 822p | 826p | 832p | 840p | |
| 2167 | | 2119 | 29 | 20161935 | | 740p | 749p | 800p | 809p | 823p | 830p | 834p | 844p | 847p | 852p | 856p | 902p | 910p | |
| 2149 | | 2056 | | 20161931 | | 814p | 822p | 833p | 842p | 856p | 900p | 904p | 914p | 917p | 921p | 925p | 931p | 939p | |
| 2161 | | 2063 | 17 | 20161934 | | 848p | 856p | 906p | 913p | 926p | 930p | 934p | 944p | 947p | 951p | 955p | 1001p | 1009p | |
| 2180 | | 2107 | | 20161933 | | 918p | 926p | 936p | 943p | 956p | 1000p | 1004p | 1014p | 1017p | 1021p | 1025p | 1031p | 1037p | ( 1127p WEST ) |
| 2187 | | 2036 | | 20161932 | | 949p | 956p | 1006p | 1013p | 1026p | 1030p | 1034p | 1044p | 1047p | 1051p | 1055p | 1101p | 1107p | ( 1157p WEST ) |
| 2160 | | 2157 | | 20161924 | | 1024p | 1031p | 1039p | 1046p | 1056p | 1100p | 1104p | 1114p | 1117p | 1121p | 1125p | 1131p | 1137p | ( 1227x WEST ) |
| 2154 | | 2100 | | 20161930 | | 1054p | 1101p | 1109p | 1116p | 1126p | 1130p | 1134p | 1144p | 1147p | 1151p | 1155p | | | ( 1230x WEST ) |

Route: 41 Indian School Rd
Division: WEST
Direction: West

## First Transit West

| Run1 | Run2 | Block | From | Trp intern | Note | GREF INDN | SCOT INDN | INDN 56ST | 44ST INDN | 32ST INDN | 24ST INDN | CENT INDN | CENT INDN | 19AV INDN | 43AV INDN | 59AV INDN | 83AV INDN | 107A INDN | To |
|---|---|---|---|---|---|---|---|---|---|---|---|---|---|---|---|---|---|---|---|
| 2008 | | 2005 | ( 324a WEST ) | 20161982 | | | | | | | | | 354a | 401a | 415a | 423a | 435a | 444a | 17 |
| 2007 | | 2004 | ( 321a WEST ) | 20161979 | | | | 356a | 359a | 403a | 408a | 420a | 424a | 431a | 445a | 453a | 505a | 515a | 29 |
| 2030 | | 2028 | ( 351a WEST ) | 20161815 | | | | 426a | 429a | 433a | 438a | 450a | 454a | 501a | 516a | 526a | 539a | 549a | |
| 2049 | | 2049 | ( 420a WEST ) | 20161813 | | | | 455a | 458a | 503a | 508a | 520a | 524a | 531a | 546a | 556a | 609a | 619a | |
| 2013 | | 2011 | | 20161852 | | 511a | 515a | 523a | 527a | 533a | 538a | 550a | 554a | 601a | 617a | 627a | 640a | 650a | |
| 2198 | | 2066 | ( 452a WEST ) | 20161929 | | | | | | 543a | 548a | 600a | 604a | 612a | 628a | 638a | | | |
| 2016 | | 2014 | | 20161851 | | 530a | 534a | 542a | 546a | 552a | 557a | 610a | 614a | 622a | 638a | 648a | 701a | | 29 |
| 2201 | | 2076 | ( 508a WEST ) | 20161928 | | | | | | 559a | 606a | 620a | 624a | 632a | 648a | 658a | | | |
| 2064 | | 2068 | ( 456a WEST ) | 20161849 | | 546a | 550a | 558a | 602a | 609a | 616a | 630a | 634a | 642a | 658a | 708a | 721a | 731a | 29 |
| 2207 | | 2091 | ( 528a WEST ) | 20161927 | | | | | | 619a | 626a | 640a | 644a | 652a | 708a | 718a | | | |
| 2037 | | 2036 | | 20161805 | | 605a | 610a | 618a | 622a | 629a | 636a | 650a | 654a | 702a | 718a | 728a | 741a | | |
| 2085 | | 2104 | ( 548a WEST ) | 20161926 | | | | | | 639a | 646a | 700a | 704a | 712a | 728a | 738a | | | |
| 2056 | | 2057 | 29 | 20161848 | | 625a | 630a | 638a | 642a | 649a | 656a | 710a | 714a | 722a | 738a | 748a | 801a | 811a | |
| 2219 | | 2113 | ( 608a WEST ) | 20161925 | | | | | | 659a | 706a | 720a | 724a | 732a | 748a | 758a | | | |
| 2195 | | 2052 | | 20161847 | | 645a | 650a | 658a | 702a | 709a | 716a | 730a | 734a | 742a | 758a | 808a | 821a | | 17 |
| 2084 | | 2101 | 17 | 20161923 | | | | | | 719a | 726a | 740a | 744a | 752a | 808a | 818a | | | |
| 2063 | | 2067 | | 20161846 | | 705a | 710a | 718a | 722a | 729a | 736a | 750a | 754a | 802a | 818a | 828a | 841a | 851a | |
| 2216 | | 2110 | | 20161922 | | | | | | 739a | 746a | 800a | 804a | 812a | 828a | 838a | 851a | | 29 |
| 2008 | | 2005 | 17 | 20161845 | | 725a | 730a | 738a | 742a | 749a | 756a | 810a | 814a | 822a | 838a | 848a | 901a | | ( 913a WEST ) |
| 2227 | | 2124 | ( 708a WEST ) | 20161921 | | | | | | 759a | 806a | 820a | 824a | 832a | 848a | 858a | | | |
| 2076 | | 2088 | | 20161841 | | 745a | 750a | 758a | 802a | 809a | 816a | 830a | 834a | 842a | 858a | 908a | 921a | 931a | |
| 2079 | | 2092 | 17 | 20161920 | | | | | | 819a | 826a | 840a | 844a | 852a | 908a | 918a | | | |
| 2009 | | 2006 | | 20161844 | | 805a | 810a | 818a | 822a | 829a | 836a | 850a | 854a | 902a | 918a | 928a | 941a | | ( 953a WEST ) |
| 2226 | | 2122 | 29 | 20161919 | | | | | | 839a | 846a | 900a | 904a | 912a | 928a | 938a | | | |
| 2217 | | 2111 | | 20161843 | | 825a | 830a | 838a | 842a | 849a | 856a | 910a | 914a | 922a | 938a | 948a | 1001a | 1011a | |
| 2088 | | 2108 | 17 | 20161918 | | | | | | 904a | 911a | 925a | 929a | 938a | 954a | 1004a | 1017a | | |
| 2049 | | 2049 | | 20161842 | | 855a | 900a | 908a | 912a | 919a | 926a | 940a | 944a | 953a | 1009a | 1019a | 1032a | 1042a | |
| 2199 | | 2074 | 29 | 20161917 | | | | | | 934a | 941a | 955a | 959a | 1008a | 1024a | 1034a | 1047a | | ( 1059a WEST ) |
| 2055 | | 2056 | | 20161837 | | 925a | 930a | 938a | 942a | 949a | 956a | 1010a | 1014a | 1023a | 1039a | 1049a | 1102a | 1112a | |
| 2085 | | 2104 | | 20161965 | | | | | | 1004a | 1011a | 1025a | 1029a | 1038a | 1054a | 1104a | 1117a | | 29 |
| 2013 | | 2011 | | 20161840 | | 955a | 1000a | 1008a | 1012a | 1019a | 1026a | 1040a | 1044a | 1053a | 1109a | 1119a | 1132a | 1142a | |
| 2228 | | 2126 | 29 | 20161914 | | | | | | 1034a | 1041a | 1055a | 1059a | 1108a | 1124a | 1134a | 1147a | | |
| 2037 | | 2036 | | 20161832 | | 1025a | 1030a | 1038a | 1042a | 1049a | 1056a | 1110a | 1114a | 1123a | 1139a | 1149a | 1202p | 1212p | |
| 2093 | | 2128 | 29 | 20161916 | | | | | | 1104a | 1111a | 1125a | 1129a | 1138a | 1154a | 1204p | 1217p | | |
| 2056 | | 2057 | | 20161836 | | 1057a | 1102a | 1109a | 1113a | 1119a | 1126a | 1140a | 1144a | 1153a | 1209p | 1219p | 1232p | 1242p | |
| 2216 | | 2110 | 29 | 20161915 | | | | | | 1134a | 1141a | 1155a | 1159a | 1208p | 1224p | 1234p | 1247p | | 29 |
| 2083 | | 2100 | | 20161839 | | 1127a | 1132a | 1139a | 1143a | 1149a | 1156a | 1210p | 1214p | 1223p | 1240p | 1250p | 103p | 113p | |
| 2095 | | 2129 | 29 | 20161911 | | | | | | 1204p | 1211p | 1225p | 1229p | 1238p | 1255p | 105p | 118p | | |
| 2063 | | 2067 | | 20161834 | | 1157a | 1202p | 1209p | 1213p | 1219p | 1226p | 1240p | 1244p | 1253p | 110p | 120p | 133p | 143p | |
| 2079 | | 2092 | | 20161906 | | | | | | 1234p | 1241p | 1255p | 1259p | 108p | 125p | 135p | 148p | | |
| 2076 | | 2088 | | 20161838 | | 1226p | 1231p | 1238p | 1243p | 1249p | 1256p | 110p | 114p | 123p | 140p | 150p | 203p | 215p | |
| 2212 | | 2134 | ( 1213p WEST ) | 20161913 | | | | | | 104p | 111p | 125p | 129p | 138p | 155p | 205p | 218p | | |
| 2104 | | 2111 | | 20161835 | | 1256p | 101p | 108p | 113p | 119p | 126p | 140p | 144p | 153p | 210p | 220p | 233p | 245p | |
| 2220 | | 2141 | ( 1238p WEST ) | 20161912 | | | | | | 129p | 136p | 150p | 154p | 203p | 220p | 230p | | | |
| 2049 | 2135 | 2049 | | 20161833 | | 116p | 121p | 128p | 133p | 139p | 146p | 200p | 204p | 213p | 230p | 240p | 253p | | 17 |
| 2221 | | 2113 | | 20161908 | | | | | | 148p | 155p | 210p | 214p | 223p | 240p | 250p | | | |
| 2074 | | 2085 | 17 | 20161831 | | 135p | 140p | 147p | 152p | 158p | 205p | 220p | 224p | 233p | 250p | 300p | 313p | 325p | |
| 2085 | | 2104 | 29 | 20161910 | | | | | | 208p | 215p | 230p | 234p | 243p | 300p | 310p | | | 29 |
| 2055 | 2149 | 2056 | | 20161804 | | 153p | 158p | 205p | 211p | 218p | 225p | 240p | 244p | 253p | 310p | 320p | 333p | | 17 |
| 2225 | | 2144 | 17 | 20161905 | | | | | | 228p | 235p | 250p | 254p | 303p | 320p | 330p | | | |
| 2121 | | 2011 | | 20161830 | | 213p | 218p | 225p | 231p | 238p | 245p | 300p | 304p | 313p | 330p | 341p | 354p | 407p | 17 |
| 2218 | | 2110 | 29 | 20161909 | | | | | | 248p | 255p | 310p | 314p | 323p | 342p | 353p | | | |
| 2123 | | 2137 | | 20161829 | | 233p | 238p | 245p | 251p | 258p | 305p | 320p | 324p | 333p | 354p | 405p | 418p | | 29 |
| 2098 | | 2122 | 29 | 20161907 | | | | | | 308p | 315p | 330p | 334p | 343p | 404p | 415p | | | |
| 2201 | | 2036 | | 20161828 | | 251p | 256p | 303p | 309p | 316p | 323p | 340p | 344p | 353p | 414p | 425p | 438p | 451p | |
| 2235 | | 2135 | 29 | 20161904 | | | | | | 324p | 331p | 350p | 354p | 403p | 424p | 435p | | | |
| 2204 | | 2024 | | 20161827 | | 309p | 314p | 321p | 327p | 334p | 341p | 400p | 404p | 413p | 434p | 445p | 458p | | ( 510p WEST ) |
| 2126 | | 2142 | 17 | 20161903 | | | | | | 344p | 351p | 410p | 414p | 423p | 444p | 455p | | | |
| 2160 | | 2157 | ( 221p WEST ) | 20161823 | | 327p | 333p | 341p | 347p | 354p | 401p | 420p | 424p | 433p | 454p | 505p | 518p | 531p | |
| 2159 | | 2156 | | 20161902 | | | | | | 404p | 411p | 430p | 434p | 443p | 504p | 515p | | | |
| 2211 | | 2057 | | 20161826 | | 347p | 353p | 401p | 407p | 414p | 421p | 440p | 444p | 453p | 514p | 525p | 538p | | ( 550p WEST ) |

Route: 41 Indian School Rd
Division: WEST
Direction: West

## First Transit West

| Run1 | Run2 | Block | From | Trp intern | Note | GREF INDN | SCOT INDN | INDN 56ST | 44ST INDN | 32ST INDN | 24ST INDN | CENT INDN | CENT INDN | 19AV INDN | 43AV INDN | 59AV INDN | 83AV INDN | 107A INDN | To |
|---|---|---|---|---|---|---|---|---|---|---|---|---|---|---|---|---|---|---|---|
| 2212 | | 2134 | | 20161901 | | | | | | 424p | 431p | 450p | 454p | 503p | 524p | 535p | | | ( 553p WEST ) |
| 2154 | | 2100 | | 20161825 | | 407p | 413p | 421p | 427p | 434p | 441p | 500p | 504p | 513p | 533p | 544p | 557p | 610p | |
| 2216 | | 2104 | 29 | 20161900 | | | | | | 444p | 451p | 510p | 514p | 523p | 541p | 552p | | | ( 610p WEST ) |
| 2105 | | 2121 | 17 | 20161820 | | 427p | 433p | 441p | 447p | 454p | 501p | 520p | 524p | 533p | 550p | 601p | 614p | | ( 626p WEST ) |
| 2152 | | 2153 | 17 | 20161899 | | | | | | 504p | 511p | 530p | 534p | 543p | 600p | 611p | | | |
| 2164 | | 2088 | | 20161824 | | 451p | 457p | 505p | 511p | 518p | 525p | 540p | 544p | 553p | 610p | 621p | 634p | 647p | |
| 2238 | | 2148 | 29 | 20161895 | | | | | | 530p | 536p | 550p | 554p | 603p | 620p | 631p | | | ( 649p WEST ) |
| 2108 | | 2029 | | 20161822 | | 515p | 521p | 529p | 534p | 540p | 546p | 600p | 604p | 613p | 630p | 641p | 654p | | ( 706p WEST ) |
| 2240 | | 2151 | 17 | 20161898 | | | | | | 550p | 556p | 610p | 614p | 623p | 640p | 651p | | | ( 709p WEST ) |
| 2111 | | 2132 | | 20161821 | | 536p | 541p | 549p | 554p | 600p | 606p | 620p | 624p | 633p | 650p | 701p | 711p | 722p | ( 737p WEST ) |
| 2104 | | 2111 | | 20161819 | | 551p | 556p | 604p | 609p | 615p | 621p | 635p | 639p | 648p | 704p | 713p | 723p | | ( 735p WEST ) |
| 2149 | | 2056 | 17 | 20161818 | | 606p | 611p | 619p | 624p | 630p | 636p | 650p | 654p | 702p | 716p | 725p | 735p | 746p | |
| 2228 | | 2085 | | 20161814 | | 622p | 627p | 635p | 640p | 646p | 652p | 705p | 709p | 715p | 729p | 738p | 748p | | ( 800p WEST ) |
| 2184 | | 2136 | | 20161817 | | 639p | 644p | 652p | 657p | 703p | 708p | 720p | 724p | 730p | 744p | 753p | 803p | 814p | 29 |
| 2180 | | 2107 | 17 | 20161812 | | 711p | 716p | 723p | 727p | 733p | 738p | 750p | 754p | 800p | 814p | 823p | 833p | 844p | |
| 2187 | | 2036 | | 20161811 | | 741p | 746p | 753p | 757p | 803p | 808p | 820p | 824p | 830p | 844p | 853p | 903p | 914p | |
| 2160 | | 2157 | | 20161810 | | 811p | 816p | 823p | 827p | 833p | 838p | 850p | 854p | 900p | 914p | 923p | 933p | 944p | |
| 2154 | | 2100 | | 20161806 | | 841p | 846p | 853p | 857p | 903p | 908p | 920p | 924p | 930p | 943p | 951p | 1001p | 1012p | |
| 2164 | | 2088 | | 20161809 | | 914p | 919p | 926p | 930p | 936p | 940p | 950p | 954p | 959p | 1012p | 1020p | 1030p | 1041p | 17 |
| 2167 | | 2119 | | 20161808 | | 946p | 950p | 956p | 1000p | 1006p | 1010p | 1020p | 1024p | 1029p | 1042p | 1048p | 1058p | 1109p | ( 1124p WEST ) |
| 2149 | | 2056 | | 20161807 | | 1016p | 1020p | 1026p | 1030p | 1036p | 1040p | 1050p | 1054p | 1059p | 1111p | 1116p | 1126p | 1137p | ( 1152p WEST ) |
| 2161 | | 2063 | | 20161816 | | 1049p | 1053p | 1059p | 1102p | 1106p | 1110p | 1120p | 1124p | 1129p | 1141p | 1146p | 1156p | 1207x | ( 1222x WEST ) |

Route: 43 43rd Ave
Division: WEST
Direction: North - South

## First Transit West

| Run1 | Run2 | Block | From | Trp intern | Note | 43AV LBUC | 43rd VanB | 43AV THOM | 43AV CAML | 43AV GLEN | 43AV DUNL | 43AV THUN | 43AV UNHL |
|---|---|---|---|---|---|---|---|---|---|---|---|---|---|
| 2014 | | 2012 | ( 335a WEST ) | | | | | | | | | | |
| 2006 | | 2003 | ( 320a WEST ) | | | | | | | | | | |
| 2028 | | 2026 | ( 349a WEST ) | | | | | | | | | | |
| 2023 | | 2020 | ( 343a WEST ) | 20161987 | | | 355a | 402a | 410a | 417a | 424a | 432a | 439a |
| 2038 | | 2038 | ( 403a WEST ) | 20161980 | | 418a | 425a | 432a | 440a | 447a | 454a | 502a | 509a |
| 2060 | | 2062 | ( 447a WEST ) | | | | | | | | | | |
| 2014 | | 2012 | | 20161054 | | 448a | 455a | 502a | 510a | 517a | 524a | 532a | 539a |
| 2038 | | 2038 | | | | | | | | | | | |
| 2006 | | 2003 | | 20161057 | | 518a | 525a | 532a | 540a | 547a | 554a | 602a | 611a |
| 2014 | | 2012 | | | | | | | | | | | |
| 2028 | | 2026 | | 20161059 | | 546a | 553a | 600a | 610a | 619a | 627a | 636a | 645a |
| 2006 | | 2003 | | | | | | | | | | | |
| 2023 | | 2020 | | 20161061 | | 614a | 621a | 630a | 640a | 649a | 657a | 706a | 715a |
| 2028 | | 2026 | | | | | | | | | | | |
| 2060 | | 2062 | | 20161066 | | 644a | 651a | 700a | 710a | 719a | 727a | 736a | 745a |
| 2023 | | 2020 | | | | | | | | | | | |
| 2038 | | 2038 | | 20161067 | | 714a | 721a | 730a | 740a | 749a | 757a | 806a | 815a |
| 2060 | | 2062 | | | | | | | | | | | |
| 2014 | | 2012 | | 20161064 | | 744a | 751a | 800a | 810a | 819a | 827a | 836a | 845a |
| 2038 | | 2038 | | | | | | | | | | | |
| 2006 | | 2003 | | 20161068 | | 814a | 821a | 830a | 840a | 849a | 857a | 906a | 915a |
| 2014 | | 2012 | | | | | | | | | | | |
| 2028 | | 2026 | | 20161069 | | 844a | 851a | 900a | 910a | 919a | 927a | 936a | 945a |
| 2006 | | 2003 | | | | | | | | | | | |
| 2023 | | 2020 | | 20161072 | | 914a | 921a | 930a | 940a | 949a | 957a | 1006a | 1015a |
| 2028 | | 2026 | | | | | | | | | | | |
| 2060 | | 2062 | | 20161070 | | 943a | 950a | 1000a | 1010a | 1019a | 1027a | 1036a | 1045a |
| 2023 | | 2020 | | | | | | | | | | | |
| 2232 | | 2038 | | 20161075 | | 1013a | 1020a | 1030a | 1040a | 1049a | 1057a | 1106a | 1115a |
| 2060 | | 2062 | | | | | | | | | | | |
| 2014 | | 2012 | | 20161076 | | 1043a | 1050a | 1100a | 1110a | 1119a | 1127a | 1136a | 1145a |
| 2232 | | 2038 | | | | | | | | | | | |
| 2233 | | 2003 | | 20161077 | | 1113a | 1120a | 1130a | 1140a | 1149a | 1157a | 1206p | 1215p |
| 2014 | | 2012 | | | | | | | | | | | |
| 2114 | | 2026 | | 20161078 | | 1143a | 1150a | 1200p | 1210p | 1219p | 1227p | 1236p | 1245p |
| 2233 | | 2003 | | | | | | | | | | | |
| 2119 | | 2020 | | 20161079 | | 1212p | 1219p | 1229p | 1240p | 1249p | 1258p | 107p | 116p |
| 2114 | | 2026 | | | | | | | | | | | |
| 2200 | | 2062 | | 20161083 | | 1242p | 1249p | 1259p | 110p | 119p | 128p | 137p | 146p |
| 2119 | | 2020 | | | | | | | | | | | |
| 2232 | | 2038 | | 20161084 | | 112p | 119p | 129p | 140p | 149p | 158p | 207p | 216p |
| 2200 | | 2062 | | | | | | | | | | | |
| 2232 | | 2038 | | | | | | | | | | | |
| 2139 | | 2012 | | 20161086 | | 142p | 149p | 159p | 210p | 219p | 228p | 237p | 246p |
| 2145 | | 2003 | | 20161087 | | 212p | 219p | 229p | 240p | 249p | 258p | 310p | 321p |
| 2114 | | 2026 | | 20161088 | | 240p | 247p | 259p | 310p | 319p | 328p | 340p | 351p |
| 2119 | | 2020 | | 20161089 | | 310p | 317p | 329p | 340p | 349p | 358p | 410p | 421p |
| 2178 | | 2062 | | 20161090 | | 340p | 347p | 359p | 410p | 419p | 428p | 440p | 450p |
| 2182 | | 2038 | | 20161092 | | 410p | 417p | 429p | 440p | 449p | 458p | 510p | 520p |
| 2139 | | 2012 | | 20161093 | | 440p | 447p | 459p | 510p | 519p | 528p | 540p | 550p |
| 2145 | | 2003 | | 20161094 | | 511p | 517p | 529p | 540p | 549p | 558p | 607p | 617p |
| 2114 | | 2026 | | 20161095 | | 542p | 548p | 600p | 610p | 619p | 628p | 637p | 647p |
| 2119 | | 2020 | | 20161096 | | 614p | 620p | 630p | 640p | 648p | 655p | 703p | 712p |
| 2178 | | 2062 | | 20161099 | | 646p | 652p | 702p | 710p | 717p | 724p | 732p | 741p |
| 2182 | | 2038 | | 20161097 | | 716p | 722p | 732p | 740p | 747p | 754p | 802p | 811p |
| 2139 | | 2012 | | 20161098 | | 746p | 752p | 802p | 810p | 817p | 824p | 832p | 841p |
| 2145 | | 2003 | | 20161101 | | 816p | 822p | 832p | 840p | 847p | 854p | 902p | 909p |
| 2240 | | 2026 | | 20161104 | | 850p | 856p | 904p | 910p | 916p | 922p | 930p | 937p |
| 2178 | | 2062 | | 20161102 | | 921p | 927p | 934p | 940p | 946p | 952p | 1000p | 1007p |
| 2182 | | 2038 | | 20161105 | | 951p | 957p | 1004p | 1010p | 1016p | 1022p | 1030p | 1037p |

| 43AV UNHL | 43AV THUN | 43AV DUNL | 43AV GLEN | 43AV CAML | 43AV THOM | 43rd VanB | 43AV LBUC | Trp intern | Note | To |
|---|---|---|---|---|---|---|---|---|---|---|
| | | | | 355a | 403a | 412a | 419a | 20161986 | | |
| 355a | 401a | 410a | 417a | 425a | 433a | 442a | 449a | 20161984 | | |
| 424a | 430a | 440a | 447a | 455a | 503a | 512a | 519a | 20161136 | | |
| 452a | 459a | 509a | 517a | 525a | 533a | 542a | 549a | 20161137 | | |
| | | | | | | | | | | |
| 522a | 529a | 539a | 547a | 555a | 603a | 612a | 619a | 20161142 | | |
| | | | | | | | | | | |
| 552a | 559a | 609a | 617a | 625a | 634a | 645a | 652a | 20161143 | | |
| | | | | | | | | | | |
| 621a | 628a | 638a | 646a | 655a | 705a | 716a | 723a | 20161146 | | |
| | | | | | | | | | | |
| 650a | 658a | 708a | 716a | 725a | 735a | 746a | 753a | 20161148 | | |
| | | | | | | | | | | |
| 720a | 728a | 738a | 746a | 755a | 805a | 816a | 823a | 20161145 | | |
| | | | | | | | | | | |
| 750a | 758a | 808a | 816a | 825a | 835a | 846a | 853a | 20161150 | | |
| | | | | | | | | | | |
| 820a | 828a | 838a | 846a | 855a | 904a | 915a | 922a | 20161151 | | |
| | | | | | | | | | | |
| 851a | 858a | 908a | 916a | 925a | 934a | 945a | 952a | 20161153 | | |
| | | | | | | | | | | |
| 921a | 928a | 938a | 946a | 955a | 1004a | 1015a | 1022a | 20161154 | | |
| | | | | | | | | | | |
| 951a | 958a | 1008a | 1016a | 1025a | 1034a | 1045a | 1052a | 20161156 | | |
| | | | | | | | | | | |
| 1021a | 1028a | 1038a | 1046a | 1055a | 1104a | 1115a | 1122a | 20161160 | | |
| | | | | | | | | | | |
| 1051a | 1058a | 1108a | 1116a | 1125a | 1134a | 1145a | 1152a | 20161161 | | |
| | | | | | | | | | | |
| 1121a | 1128a | 1138a | 1146a | 1155a | 1204p | 1215p | 1222p | 20161159 | | |
| | | | | | | | | | | |
| 1151a | 1158a | 1208p | 1216p | 1225p | 1234p | 1245p | 1252p | 20161164 | | |
| | | | | | | | | | | |
| 1221p | 1228p | 1238p | 1246p | 1255p | 104p | 115p | 122p | 20161165 | | |
| | | | | | | | | | | |
| 1251p | 1258p | 108p | 116p | 125p | 134p | 145p | 152p | 20161163 | | |
| | | | | | | | | | | |
| 121p | 128p | 138p | 146p | 155p | 204p | 215p | 222p | 20161169 | | |
| | | | | | | | | | | |
| 151p | 158p | 208p | 216p | 225p | 234p | 245p | 253p | 20161166 | | |
| | | | | | | | | | | |
| 219p | 226p | 237p | 246p | 255p | 305p | 316p | 324p | 20161171 | | |
| 248p | 256p | 307p | 316p | 325p | 335p | 346p | 354p | 20161177 | | |
| 318p | 326p | 337p | 346p | 355p | 405p | 416p | 424p | 20161178 | | |
| 348p | 356p | 407p | 416p | 425p | 435p | 446p | 454p | 20161174 | | |
| 418p | 426p | 437p | 446p | 455p | 505p | 516p | 524p | 20161176 | | |
| 448p | 456p | 507p | 516p | 525p | 535p | 546p | 554p | 20161180 | | |
| 518p | 526p | 537p | 546p | 555p | 605p | 616p | 624p | 20161183 | | |
| 549p | 557p | 607p | 616p | 625p | 633p | 644p | 652p | 20161185 | | |
| 619p | 627p | 637p | 646p | 655p | 703p | 714p | 722p | 20161186 | | |
| 649p | 657p | 707p | 716p | 725p | 733p | 741p | 749p | 20161187 | | |
| 722p | 730p | 740p | 748p | 755p | 803p | 811p | 818p | 20161189 | | |
| | | | | | | | | | | ( 747p WEST ) |
| 755p | 802p | 811p | 818p | 825p | 833p | 841p | 848p | 20161190 | | |
| 825p | 832p | 841p | 848p | 855p | 903p | 911p | 918p | 20161192 | | |
| 855p | 902p | 911p | 918p | 925p | 933p | 941p | 948p | 20161195 | | |
| 925p | 932p | 941p | 948p | 955p | 1003p | 1011p | 1018p | 20161194 | | |
| 955p | 1002p | 1011p | 1018p | 1025p | 1033p | 1041p | 1048p | 20161198 | | |
| 1025p | 1032p | 1041p | 1048p | 1055p | 1103p | 1110p | 1117p | 20161200 | | ( 1132p WEST ) |
| 1057p | 1104p | 1112p | 1118p | 1125p | 1132p | 1139p | 1146p | 20161201 | | ( 1201x WEST ) |

Route: 43 43rd Ave
Division: WEST
Direction: North - South

## First Transit West

| Run1 | Run2 | Block | From | Trp intern | Note | 43AV LBUC | 43rd VanB | 43AV THOM | 43AV CAML | 43AV GLEN | 43AV DUNL | 43AV THUN | 43AV UNHL | 43AV UNHL | 43AV THUN | 43AV DUNL | 43AV GLEN | 43AV CAML | 43AV THOM | 43rd VanB | 43AV LBUC | Trp intern | Note | To |
|---|---|---|---|---|---|---|---|---|---|---|---|---|---|---|---|---|---|---|---|---|---|---|---|---|
| 2139 | | 2012 | | 20161103 | | 1021p | 1027p | 1034p | 1040p | 1046p | 1052p | 1100p | 1107p | | | | | | | | | | | ( 1142p WEST ) |
| 2145 | | 2003 | | 20161106 | | 1051p | 1057p | 1104p | 1110p | 1116p | 1122p | 1130p | 1137p | | | | | | | | | | | ( 1212x WEST ) |
| 2240 | | 2026 | | 20161108 | | 1121p | 1127p | 1134p | 1140p | 1146p | 1152p | 1200x | 1207x | | | | | | | | | | | ( 1242x WEST ) |

Route: 51 51st Ave
Division: WEST
Direction: North

## First Transit West

| Run1 | Run2 | Block | From | Trp intern | Note | 51ST PECO | VEEQ CASN | 51AV BASE | 51AV LBUC | 51st VanB | 51AV THOM | 51AV CAML | 51AV GLEN | 51AV OLIV | ASU WEST | To |
|---|---|---|---|---|---|---|---|---|---|---|---|---|---|---|---|---|
| 2033 | | 2032 | ( 354a WEST ) | 20161990 | | | | 420a | 428a | 434a | 442a | 450a | 456a | 503a | 514a | |
| 2051 | | 2051 | ( 424a WEST ) | 20161989 | | | | 450a | 458a | 504a | 512a | 520a | 526a | 533a | 544a | |
| 2011 | | 2008 | | 20161307 | | | | 520a | 528a | 534a | 542a | 550a | 556a | 603a | 614a | |
| 2075 | | 2087 | ( 524a WEST ) | 20161303 | | | | 550a | 558a | 604a | 612a | 620a | 626a | 633a | 644a | |
| 2194 | | 2037 | | 20161305 | | 556a | 606a | 618a | 626a | 632a | 641a | 649a | 657a | 705a | 716a | |
| 2033 | | 2032 | | 20161309 | | | | 646a | 655a | 703a | 712a | 720a | 728a | 736a | 747a | |
| 2054 | | 2055 | | 20161310 | | 652a | 702a | 714a | 723a | 731a | 740a | 748a | 756a | 804a | 816a | |
| 2011 | | 2008 | | 20161308 | | | | 746a | 755a | 803a | 812a | 821a | 827a | 835a | 847a | |
| 2051 | | 2051 | | 20161311 | | 755a | 805a | 817a | 825a | 832a | 841a | 850a | 856a | 904a | 916a | |
| 2229 | | 2037 | | 20161312 | | | | 848a | 856a | 903a | 912a | 921a | 927a | 935a | 947a | |
| 2075 | | 2087 | | 20161313 | | 856a | 906a | 918a | 926a | 933a | 942a | 951a | 957a | 1005a | 1017a | |
| 2054 | | 2055 | | 20161315 | | | | 948a | 956a | 1003a | 1012a | 1021a | 1027a | 1035a | 1047a | |
| 2033 | | 2032 | | 20161316 | | 956a | 1006a | 1018a | 1026a | 1033a | 1042a | 1051a | 1057a | 1105a | 1117a | |
| 2203 | | 2051 | | 20161314 | | | | 1048a | 1056a | 1103a | 1112a | 1121a | 1127a | 1135a | 1147a | |
| 2011 | 2117 | 2008 | | 20161319 | | 1056a | 1106a | 1118a | 1126a | 1133a | 1142a | 1151a | 1157a | 1205p | 1217p | |
| 2097 | | 2130 | | 20161317 | | | | 1148a | 1156a | 1203p | 1212p | 1221p | 1227p | 1235p | 1247p | |
| 2229 | | 2037 | | 20161320 | | 1156a | 1206p | 1218p | 1226p | 1233p | 1242p | 1251p | 1257p | 105p | 117p | |
| 2195 | | 2055 | | 20161318 | | | | 1248p | 1256p | 103p | 112p | 121p | 127p | 135p | 147p | |
| 2075 | 2142 | 2087 | | 20161321 | | 1256p | 106p | 118p | 126p | 133p | 142p | 151p | 157p | 205p | 217p | |
| 2203 | | 2051 | | 20161324 | | | | 148p | 156p | 203p | 212p | 221p | 227p | 235p | 249p | |
| 2130 | | 2032 | | 20161325 | | 156p | 206p | 218p | 226p | 233p | 242p | 252p | 300p | 307p | 322p | |
| 2097 | | 2130 | | 20161326 | | | | 245p | 253p | 302p | 313p | 323p | 331p | 338p | 353p | |
| 2117 | | 2008 | | 20161322 | | 254p | 304p | 316p | 324p | 333p | 344p | 354p | 402p | 409p | 424p | |
| 2175 | | 2055 | | 20161327 | | | | 347p | 355p | 404p | 415p | 425p | 433p | 440p | 454p | |
| 2168 | | 2037 | | 20161328 | | 355p | 405p | 417p | 425p | 434p | 445p | 455p | 503p | 510p | 522p | |
| 2185 | | 2051 | | 20161329 | | | | 448p | 456p | 504p | 515p | 525p | 533p | 540p | 552p | |
| 2142 | | 2087 | | 20161323 | | 455p | 505p | 517p | 525p | 533p | 544p | 554p | 602p | 609p | 621p | |
| 2097 | | 2130 | | 20161330 | | | | 547p | 555p | 603p | 614p | 624p | 632p | 639p | 651p | ( 724p WEST ) |
| 2130 | | 2032 | | 20161331 | | 554p | 604p | 616p | 624p | 632p | 643p | 653p | 701p | 708p | 720p | |
| 2175 | | 2055 | | 20161332 | | | | 649p | 657p | 705p | 714p | 722p | 728p | 734p | 746p | |
| 2117 | | 2008 | | 20161333 | | 700p | 710p | 722p | 729p | 735p | 743p | 751p | 757p | 803p | 815p | |
| 2185 | | 2051 | | 20161334 | | | | 751p | 758p | 804p | 812p | 820p | 826p | 832p | 844p | |
| 2168 | | 2037 | | 20161335 | | 759p | 809p | 821p | 828p | 834p | 842p | 850p | 856p | 902p | 913p | |
| 2238 | | 2032 | | 20161336 | | | | 851p | 858p | 904p | 912p | 918p | 924p | 930p | 941p | |
| 2142 | | 2087 | | 20161337 | | 901p | 911p | 922p | 928p | 934p | 942p | 948p | 954p | 959p | 1010p | |
| 2235 | | 2008 | | 20161338 | | | | 952p | 958p | 1004p | 1012p | 1018p | 1024p | 1029p | 1040p | |
| 2175 | | 2055 | | 20161340 | | 1001p | 1011p | 1022p | 1028p | 1034p | 1042p | 1048p | 1054p | 1059p | 1110p | ( 1143p WEST ) |
| 2168 | | 2037 | | 20161341 | | | | 1052p | 1058p | 1104p | 1112p | 1118p | 1124p | 1129p | 1140p | ( 1213x WEST ) |
| 2185 | | 2051 | | 20161343 | | 1101p | 1111p | 1122p | 1128p | 1134p | 1142p | 1148p | 1153p | 1158p | 1209x | ( 1242x WEST ) |

Route: 51 51st Ave
Division: WEST
Direction: South

## First Transit West

| Run1 | Run2 | Block | From | Trp intern | Note | ASU WEST | 51AV OLIV | 51AV GLEN | 51AV CAML | 51AV THOM | 51st VanB | 51AV LBUC | 51AV BASE | VEEQ CASN | KOMA TKE | 51ST PECO | To |
|---|---|---|---|---|---|---|---|---|---|---|---|---|---|---|---|---|---|
| 2011 | | 2008 | ( 331a WEST ) | 20161985 | | 404a | 415a | 422a | 428a | 434a | 444a | 451a | 459a | | | | |
| 2194 | | 2037 | ( 401a WEST ) | 20161988 | | 434a | 445a | 452a | 458a | 504a | 514a | 521a | 529a | | | | |
| 2054 | | 2055 | ( 431a WEST ) | 20160957 | | 504a | 515a | 522a | 528a | 534a | 544a | 551a | 600a | 612a | 627a | 631a | |
| 2033 | | 2032 | | 20160959 | | 529a | 540a | 547a | 554a | 603a | 614a | 622a | 631a | | | | |
| 2051 | | 2051 | | 20160961 | | 556a | 609a | 616a | 624a | 633a | 644a | 652a | 701a | 713a | 728a | 732a | |
| 2011 | | 2008 | | 20160963 | | 626a | 639a | 646a | 654a | 703a | 714a | 722a | 731a | | | | |
| 2075 | | 2087 | | 20160966 | | 657a | 710a | 717a | 725a | 734a | 745a | 753a | 802a | 814a | 829a | 833a | |
| 2194 | | 2037 | | 20160972 | | 728a | 741a | 748a | 756a | 805a | 816a | 824a | 833a | | | | |
| 2033 | | 2032 | | 20160977 | | 758a | 811a | 818a | 826a | 835a | 845a | 852a | 901a | 913a | 928a | 932a | |
| 2054 | | 2055 | | 20160982 | | 829a | 842a | 849a | 856a | 906a | 916a | 923a | 932a | | | | |
| 2011 | | 2008 | | 20160985 | | 858a | 911a | 918a | 925a | 935a | 945a | 952a | 1000a | 1013a | 1028a | 1032a | |
| 2051 | | 2051 | | 20160992 | | 929a | 942a | 949a | 956a | 1005a | 1016a | 1023a | 1031a | | | | |
| 2229 | | 2037 | | 20160993 | | 957a | 1010a | 1018a | 1025a | 1034a | 1045a | 1052a | 1100a | 1113a | 1128a | 1132a | |
| 2097 | | 2130 | ( 954a WEST ) | 20160991 | | 1027a | 1040a | 1048a | 1055a | 1104a | 1115a | 1122a | 1130a | | | | |
| 2075 | | 2087 | | 20160996 | | 1057a | 1110a | 1118a | 1125a | 1134a | 1145a | 1152a | 1200p | 1213p | 1228p | 1232p | |
| 2054 | | 2055 | | 20161001 | | 1127a | 1140a | 1148a | 1155a | 1204p | 1215p | 1222p | 1230p | | | | |
| 2033 | 2130 | 2032 | | 20161003 | | 1157a | 1210p | 1218p | 1225p | 1234p | 1245p | 1252p | 100p | 113p | 128p | 132p | |
| 2203 | | 2051 | | 20161004 | | 1227p | 1240p | 1248p | 1255p | 104p | 115p | 122p | 130p | | | | |
| 2117 | | 2008 | | 20161008 | | 1257p | 110p | 118p | 125p | 134p | 145p | 152p | 200p | 213p | 228p | 232p | |
| 2097 | | 2130 | | 20161010 | | 127p | 140p | 148p | 155p | 204p | 215p | 222p | 230p | | | | |
| 2229 | 2168 | 2037 | | 20161014 | | 156p | 209p | 217p | 224p | 233p | 245p | 253p | 302p | 316p | 331p | 336p | |
| 2195 | | 2055 | | 20161016 | | 222p | 235p | 243p | 251p | 301p | 314p | 322p | 331p | | | | |
| 2142 | | 2087 | | 20161020 | | 251p | 305p | 314p | 322p | 332p | 345p | 353p | 402p | 416p | 431p | 436p | |
| 2203 | | 2051 | | 20161024 | | 321p | 335p | 344p | 352p | 402p | 415p | 423p | 432p | | | | |
| 2130 | | 2032 | | 20161028 | | 351p | 405p | 414p | 422p | 432p | 445p | 453p | 502p | 516p | 531p | 536p | |
| 2097 | | 2130 | | 20161033 | | 420p | 434p | 443p | 451p | 501p | 514p | 522p | 531p | | | | |
| 2117 | | 2008 | | 20161044 | | 451p | 505p | 514p | 522p | 532p | 545p | 553p | 602p | 616p | 631p | 636p | |
| 2175 | | 2055 | | 20161047 | | 521p | 535p | 544p | 552p | 602p | 615p | 623p | 632p | | | | |
| 2168 | | 2037 | | 20161048 | | 551p | 605p | 614p | 622p | 633p | 642p | 649p | 658p | 710p | 725p | 730p | |
| 2185 | | 2051 | | 20161051 | | 626p | 639p | 646p | 653p | 704p | 713p | 720p | 729p | | | | |
| 2142 | | 2087 | | 20161052 | | 658p | 711p | 718p | 725p | 734p | 742p | 748p | 757p | 809p | 824p | 828p | |
| 2130 | | 2032 | | 20161055 | | 733p | 745p | 751p | 758p | 805p | 813p | 819p | 828p | | | | |
| 2175 | | 2055 | | 20161058 | | 802p | 814p | 820p | 827p | 834p | 842p | 848p | 857p | 909p | 924p | 928p | |
| 2117 | | 2008 | | 20161062 | | 832p | 844p | 850p | 857p | 904p | 912p | 918p | 927p | | | | |
| 2185 | | 2051 | | 20161074 | | 902p | 914p | 920p | 927p | 934p | 942p | 948p | 957p | 1009p | 1024p | 1028p | |
| 2168 | | 2037 | | 20161080 | | 932p | 944p | 950p | 957p | 1004p | 1012p | 1018p | 1027p | | | | |
| 2238 | | 2032 | | 20161123 | | 1002p | 1014p | 1020p | 1027p | 1034p | 1042p | 1048p | 1056p | 1108p | 1123p | 1127p | ( 1207x WEST ) |
| 2142 | | 2087 | | 20161141 | | 1036p | 1048p | 1053p | 1059p | 1104p | 1111p | 1117p | 1125p | | | | ( 1151p WEST ) |
| 2235 | | 2008 | | 20161167 | | 1107p | 1118p | 1123p | 1129p | 1134p | 1141p | 1147p | 1155p | | | | ( 1221x WEST ) |

Route: 59 59th Ave
Division: WEST
Direction: North - South

## First Transit West

| Run1 | Run2 | Block | From | Trp intern | Note | 59AV BUCK | 59th VanB | 59AV THOM | 59AV CAML | 59AV GLEN | 59AV OLIV | 59AV THUN | 59AV BELL | 59AV BEAR | 59AV BEAR | 59AV BELL | 59AV THUN | 59AV OLIV | 59AV GLEN | 59AV CAML | 59AV THOM | 59th VanB | 59AV BUCK | Trp intern | Note | To |
|---|---|---|---|---|---|---|---|---|---|---|---|---|---|---|---|---|---|---|---|---|---|---|---|---|---|---|
| 2024 | | 2019 | ( 343a WEST ) | | | | | | | | | | | | | | | | | 406a | 414a | 424a | 427a | 20161995 | | |
| 2020 | | 2018 | ( 342a WEST ) | 20161992 | | 354a | 356a | 404a | 413a | | | | | | | | | | | 436a | 444a | 454a | 457a | 20161993 | | |
| 2042 | | 2042 | ( 412a WEST ) | 20161991 | | 424a | 426a | 434a | 443a | | | | | | | | | | | 506a | 514a | 524a | 527a | 20161540 | | |
| 2043 | | 2043 | ( 413a WEST ) | | | | | | | | | | | | 451a | 456a | 502a | 515a | 526a | 536a | 544a | 554a | 557a | 20161429 | | |
| 2058 | | 2059 | ( 442a WEST ) | | | | | | | | | | | | 520a | 525a | 531a | 544a | 555a | 606a | 615a | 625a | 628a | 20161424 | | |
| 2024 | | 2019 | | 20161464 | | 454a | 456a | 504a | 513a | | | | | | 549a | 555a | 601a | 614a | 625a | 636a | 645a | 655a | 658a | 20161431 | | |
| 2082 | | 2098 | ( 541a WEST ) | | | | | | | | | | | | 619a | 625a | 631a | 644a | 655a | 706a | 715a | 725a | 728a | 20161433 | | |
| 2020 | | 2018 | | 20161461 | | 524a | 526a | 534a | 543a | 552a | 602a | 613a | 622a | 631a | 649a | 655a | 701a | 714a | 725a | 736a | 745a | 755a | 758a | 20161430 | | |
| 2042 | | 2042 | | 20161467 | | 552a | 554a | 604a | 613a | 622a | 632a | 643a | 652a | 701a | 720a | 726a | 732a | 745a | 756a | 806a | 816a | 826a | 829a | 20161434 | | |
| 2043 | | 2043 | | 20161470 | | 622a | 624a | 634a | 643a | 652a | 702a | 713a | 722a | 731a | 749a | 755a | 802a | 815a | 826a | 836a | 846a | 857a | 900a | 20161435 | | |
| 2058 | | 2059 | | 20161472 | | 652a | 654a | 704a | 713a | 722a | 732a | 743a | 752a | 801a | 819a | 825a | 832a | 845a | 856a | 906a | 916a | 927a | 930a | 20161432 | | |
| 2024 | | 2019 | | 20161473 | | 722a | 724a | 734a | 743a | 752a | 802a | 813a | 822a | 831a | 849a | 855a | 902a | 915a | 926a | 936a | 946a | 957a | 1000a | 20161436 | | |
| 2082 | | 2098 | | 20161476 | | 752a | 754a | 804a | 813a | 824a | 834a | 845a | 854a | 903a | 919a | 925a | 932a | 945a | 956a | 1006a | 1016a | 1027a | 1030a | 20161437 | | |
| 2020 | | 2018 | | 20161477 | | 824a | 826a | 834a | 843a | 854a | 904a | 915a | 924a | 933a | 949a | 955a | 1002a | 1015a | 1026a | 1036a | 1046a | 1057a | 1100a | 20161438 | | |
| 2042 | | 2042 | | 20161475 | | 854a | 856a | 904a | 913a | 924a | 934a | 945a | 954a | 1003a | 1018a | 1025a | 1032a | 1045a | 1056a | 1106a | 1116a | 1127a | 1130a | 20161439 | | |
| 2043 | | 2043 | | 20161480 | | 924a | 926a | 934a | 943a | 954a | 1004a | 1015a | 1024a | 1033a | 1048a | 1055a | 1102a | 1115a | 1126a | 1136a | 1146a | 1157a | 1200p | 20161440 | | |
| 2058 | | 2059 | | 20161479 | | 954a | 956a | 1004a | 1013a | 1024a | 1034a | 1045a | 1054a | 1103a | 1118a | 1125a | 1132a | 1145a | 1156a | 1206p | 1216p | 1227p | 1230p | 20161441 | | |
| 2209 | | 2019 | | 20161483 | | 1024a | 1026a | 1034a | 1043a | 1054a | 1104a | 1116a | 1125a | 1134a | 1148a | 1155a | 1202p | 1215p | 1226p | 1236p | 1246p | 1258p | 101p | 20161443 | | |
| 2082 | | 2098 | | 20161484 | | 1054a | 1056a | 1104a | 1113a | 1124a | 1134a | 1146a | 1155a | 1204p | 1216p | 1223p | 1230p | 1243p | 1255p | 106p | 116p | 128p | 131p | 20161444 | | |
| 2110 | | 2018 | | 20161485 | | 1124a | 1126a | 1134a | 1143a | 1154a | 1204p | 1216p | 1225p | 1234p | 1246p | 1252p | 1258p | 113p | 125p | 136p | 146p | 158p | 201p | 20161445 | | |
| 2191 | | 2042 | | 20161489 | | 1154a | 1156a | 1204p | 1213p | 1224p | 1234p | 1246p | 1255p | 104p | 116p | 122p | 128p | 143p | 155p | 206p | 216p | 228p | 231p | 20161442 | | |
| 2194 | | 2043 | | 20161490 | | 1224p | 1226p | 1234p | 1243p | 1254p | 105p | 117p | 126p | 135p | 146p | 152p | 158p | 213p | 225p | 236p | 247p | 259p | 302p | 20161447 | | |
| 2193 | | 2059 | | 20161491 | | 1252p | 1254p | 103p | 113p | 124p | 135p | 147p | 156p | 205p | 216p | 222p | 228p | 243p | 255p | 306p | 317p | 329p | 332p | 20161446 | | |
| 2209 | | 2019 | | 20161493 | | 122p | 124p | 133p | 143p | 154p | 205p | 217p | 226p | 235p | 246p | 252p | 258p | 313p | 325p | 336p | 347p | 358p | 401p | 20161449 | | ( 413p WEST ) |
| 2147 | | 2098 | | 20161495 | | 152p | 154p | 203p | 213p | 224p | 235p | 247p | 256p | 306p | 317p | 323p | 329p | 342p | 354p | 406p | 417p | 428p | 431p | 20161450 | | |
| 2110 | | 2018 | | 20161500 | | 222p | 224p | 233p | 243p | 254p | 304p | 316p | 325p | 335p | 345p | 352p | 359p | 412p | 424p | 436p | 447p | 458p | 501p | 20161451 | | |
| 2165 | | 2042 | | 20161497 | | 249p | 251p | 303p | 313p | 324p | 334p | 346p | 355p | 405p | 415p | 422p | 429p | 442p | 454p | 506p | 517p | 528p | 531p | 20161448 | | |
| 2173 | | 2162 | ( 307p WEST ) | 20161498 | | 319p | 321p | 333p | 343p | 354p | 404p | 416p | 425p | 435p | 445p | 452p | 459p | 512p | 524p | 536p | 547p | 558p | 601p | 20161452 | | |
| 2181 | | 2043 | | 20161503 | | 349p | 351p | 403p | 413p | 424p | 434p | 446p | 455p | 505p | 518p | 525p | 532p | 545p | 557p | 606p | 617p | 628p | 631p | 20161453 | | |
| 2179 | | 2059 | | 20161505 | | 419p | 421p | 433p | 443p | 454p | 504p | 516p | 525p | 535p | 550p | 556p | 602p | 615p | 627p | 636p | 643p | 654p | 657p | 20161454 | | |
| 2147 | | 2098 | | 20161508 | | 450p | 452p | 503p | 513p | 523p | 533p | 545p | 554p | 604p | 621p | 627p | 633p | 646p | 657p | 706p | 713p | 724p | 727p | 20161456 | | |
| 2110 | | 2018 | | 20161510 | | 520p | 522p | 533p | 543p | 553p | 603p | 615p | 624p | 634p | 652p | 658p | 704p | 717p | 727p | 736p | 743p | 754p | 757p | 20161458 | | |
| 2165 | | 2042 | | 20161512 | | 550p | 552p | 603p | 613p | 623p | 633p | 644p | 653p | 701p | 722p | 728p | 734p | 747p | 757p | 806p | 813p | 824p | 827p | 20161455 | | |
| 2173 | | 2162 | | 20161514 | | 620p | 622p | 633p | 643p | 653p | 701p | 712p | 720p | 728p | 752p | 758p | 804p | 817p | 827p | 836p | 843p | 853p | 856p | 20161459 | | |
| 2181 | | 2043 | | 20161516 | | 653p | 655p | 703p | 713p | 722p | 730p | 741p | 749p | 757p | 828p | 834p | 840p | 852p | 859p | 906p | 913p | 920p | 923p | 20161457 | | |
| 2179 | | 2059 | | 20161518 | | 726p | 728p | 736p | 743p | 752p | 800p | 811p | 819p | 827p | 901p | 907p | 912p | 922p | 929p | 936p | 943p | 950p | 953p | 20161460 | | |
| 2147 | | 2098 | | 20161520 | | 756p | 758p | 806p | 813p | 822p | 830p | 841p | 849p | 857p | | | | | | | | | | | | ( 935p WEST ) |
| 2237 | | 2018 | | 20161521 | | 826p | 828p | 836p | 843p | 852p | 900p | 910p | 917p | 924p | | | | | | 1006p | 1013p | 1020p | 1023p | 20161542 | | |
| 2165 | | 2042 | | 20161525 | | 857p | 859p | 906p | 913p | 921p | 928p | 938p | 945p | 952p | | | | | | 1036p | 1043p | 1050p | 1053p | 20161544 | | ( 1105p WEST ) |
| 2173 | | 2162 | | 20161526 | | 927p | 929p | 936p | 943p | 951p | 958p | 1008p | 1015p | 1022p | | | | | | | | | | | | ( 1100p WEST ) |
| 2181 | | 2043 | | 20161527 | | 957p | 959p | 1006p | 1013p | 1021p | 1028p | 1038p | 1045p | 1052p | | | | | | | | | | | | ( 1130p WEST ) |
| 2179 | | 2059 | | 20161529 | | 1027p | 1029p | 1036p | 1043p | | | | | | | | | | | 1106p | 1113p | 1120p | 1123p | 20161545 | | ( 1135p WEST ) |
| 2237 | | 2018 | | 20161531 | | 1057p | 1059p | 1106p | 1113p | | | | | | | | | | | | | | | | | ( 1136p WEST ) |

Route: 67 67th Ave
Division: WEST
Direction: North - South

## First Transit West

| Run1 | Run2 | Block | From | Trp intern | Note | SRLN HS | 67th VanB | 67AV THOM | 67AV CAML | 67AV GLEN | 67AV OLIV | 67AV THUN | 67AV UNHL | 67AV UNHL | 67AV THUN | 67AV OLIV | 67AV GLEN | 67AV CAML | 67AV THOM | 67th VanB | SRLN HS | Trp intern | Note | To |
|---|---|---|---|---|---|---|---|---|---|---|---|---|---|---|---|---|---|---|---|---|---|---|---|---|
| 2018 | | 2016 | ( 340a WEST ) | | | | | | | | | | | | | | | 356a | 405a | 415a | 423a | 20161998 | | 75 |
| 2029 | | 2027 | ( 349a WEST ) | 20161996 | | 401a | 408a | 417a | 424a | | | | | | | | | | | | | | | 75 |
| 2017 | | 2015 | 75 | | | | | | | | | | | | | | | 426a | 435a | 445a | 453a | 20161997 | | 75 |
| 2048 | | 2048 | ( 419a WEST ) | 20161994 | | 431a | 438a | 447a | 454a | | | | | | | | | | | | | | | 75 |
| 2041 | | 2041 | 75 | | | | | | | | | | | | | | | 456a | 505a | 515a | 523a | 20161576 | | 75 |
| 2032 | | 2030 | 75 | 20161250 | | 501a | 508a | 517a | 524a | | | | | | | | | | | | | | | 75 |
| 2018 | | 2016 | 75 | | | | | | | | | | | | | | | 526a | 535a | 545a | 553a | 20161578 | | 75 |
| 2029 | | 2027 | 75 | 20161248 | | 528a | 538a | 547a | 554a | | | | | | | | | | | | | | | 75 |
| 2017 | | 2015 | 75 | | | | | | | | | | | | | | | 556a | 605a | 615a | 623a | 20161581 | | 75 |
| 2077 | | 2089 | ( 526a WEST ) | | | | | | | | | | | 554a | 602a | 610a | 618a | 626a | 636a | 646a | 655a | 20161597 | | 75 |
| 2086 | | 2106 | ( 554a WEST ) | | | | | | | | | | | 622a | 630a | 639a | 648a | 656a | 706a | 716a | 725a | 20161591 | | 75 |
| 2090 | | 2120 | ( 624a WEST ) | | | | | | | | | | | 652a | 700a | 709a | 718a | 726a | 736a | 746a | 755a | 20161598 | | 75 |
| 2048 | | 2048 | 75 | 20161244 | | 557a | 608a | 617a | 624a | 634a | 641a | 649a | 659a | 722a | 730a | 739a | 748a | 756a | 805a | 815a | 824a | 20161599 | | 75 |
| 2032 | | 2030 | 75 | 20161243 | | 626a | 637a | 646a | 654a | 704a | 713a | 721a | 731a | 751a | 759a | 808a | 817a | 826a | 835a | 845a | 854a | 20161601 | | 75 |
| 2029 | | 2027 | 75 | 20161241 | | 655a | 706a | 716a | 724a | 735a | 744a | 752a | 802a | 821a | 829a | 838a | 847a | 856a | 905a | 915a | 923a | 20161604 | | 75 |
| 2041 | | 2041 | 75 | 20161235 | | 725a | 736a | 746a | 754a | 805a | 814a | 823a | 833a | 851a | 859a | 908a | 917a | 926a | 935a | 945a | 953a | 20161607 | | 75 |
| 2018 | | 2016 | 75 | 20161236 | | 755a | 806a | 816a | 824a | 835a | 843a | 852a | 902a | 922a | 930a | 939a | 947a | 956a | 1005a | 1015a | 1023a | 20161608 | | 75 |
| 2017 | | 2015 | 75 | 20161230 | | 825a | 836a | 845a | 854a | 905a | 913a | 922a | 932a | 952a | 1000a | 1009a | 1017a | 1026a | 1035a | 1045a | 1053a | 20161610 | | 75 |
| 2077 | | 2089 | 75 | 20161224 | | 856a | 906a | 915a | 924a | 935a | 943a | 952a | 1002a | 1022a | 1030a | 1039a | 1047a | 1056a | 1105a | 1117a | 1125a | 20161611 | | 75 |
| 2086 | | 2106 | 75 | 20161223 | | 926a | 936a | 945a | 954a | 1005a | 1013a | 1023a | 1033a | 1052a | 1100a | 1109a | 1117a | 1126a | 1135a | 1147a | 1155a | 20161612 | | 75 |
| 2090 | | 2120 | 75 | 20161220 | | 956a | 1006a | 1015a | 1024a | 1035a | 1043a | 1053a | 1103a | 1122a | 1130a | 1139a | 1147a | 1156a | 1205p | 1217p | 1225p | 20161613 | | 75 |
| 2100 | | 2048 | 75 | 20161213 | | 1026a | 1036a | 1045a | 1054a | 1105a | 1113a | 1123a | 1133a | 1152a | 1200p | 1209p | 1217p | 1226p | 1235p | 1248p | 1257p | 20161614 | | 75 |
| 2032 | | 2030 | 75 | 20161212 | | 1056a | 1106a | 1115a | 1124a | 1135a | 1143a | 1153a | 1203p | 1221p | 1229p | 1239p | 1247p | 1256p | 105p | 118p | 127p | 20161617 | | 75 |
| 2029 | | 2027 | 75 | 20161207 | | 1126a | 1136a | 1145a | 1154a | 1205p | 1213p | 1223p | 1233p | 1251p | 1259p | 109p | 117p | 126p | 135p | 148p | 157p | 20161619 | | 75 |
| 2041 | | 2041 | 75 | 20161203 | | 1156a | 1206p | 1215p | 1224p | 1235p | 1244p | 1254p | 104p | 120p | 129p | 139p | 147p | 156p | 205p | 218p | 228p | 20161621 | | 75 |
| 2122 | | 2016 | 75 | 20161206 | | 1224p | 1235p | 1245p | 1254p | 105p | 114p | 124p | 134p | 150p | 159p | 209p | 217p | 226p | 236p | 248p | 258p | 20161618 | | 75 |
| 2127 | | 2015 | 75 | 20161204 | | 1254p | 105p | 115p | 124p | 135p | 144p | 154p | 204p | 220p | 229p | 239p | 247p | 256p | 306p | 318p | 328p | 20161623 | | 75 |
| 2134 | | 2089 | 75 | 20161202 | | 124p | 135p | 145p | 154p | 205p | 214p | 224p | 234p | 250p | 259p | 309p | 317p | 326p | 336p | 348p | 358p | 20161620 | | 75 |
| 2215 | | 2106 | 75 | 20161196 | | 154p | 205p | 215p | 224p | 235p | 242p | 252p | 302p | 320p | 329p | 339p | 347p | 356p | 406p | 418p | 428p | 20161625 | | 75 |
| 2155 | | 2120 | 75 | 20161197 | | 222p | 233p | 244p | 254p | 306p | 313p | 322p | 332p | 350p | 359p | 409p | 417p | 426p | 436p | 448p | 457p | 20161626 | | |
| 2100 | | 2048 | 75 | 20161191 | | 252p | 303p | 314p | 324p | 336p | 343p | 352p | 402p | 419p | 428p | 438p | 446p | 456p | 506p | 518p | 527p | 20161629 | | 75 |
| 2144 | | 2030 | 75 | 20161188 | | 322p | 333p | 344p | 354p | 406p | 413p | 422p | 432p | 450p | 459p | 508p | 516p | 526p | 536p | 548p | 557p | 20161631 | | 75 |
| 2170 | | 2161 | 75 | 20161182 | | 353p | 404p | 415p | 424p | 437p | 444p | 453p | 503p | 520p | 529p | 538p | 546p | 556p | 606p | 618p | 627p | 20161627 | | 75 |
| 2150 | | 2027 | 75 | 20161181 | | 424p | 434p | 445p | 454p | 507p | 514p | 523p | 533p | 550p | 559p | 608p | 616p | 626p | 635p | 647p | 655p | 20161632 | | 75 |
| 2163 | | 2158 | 75 | 20161179 | | 454p | 504p | 515p | 524p | 537p | 544p | 553p | 603p | 621p | 630p | 639p | 647p | 656p | 705p | 717p | 725p | 20161636 | | 75 |
| 2155 | | 2120 | | 20161172 | | 524p | 534p | 545p | 554p | 607p | 614p | 623p | 633p | 651p | 700p | 709p | 717p | 726p | 735p | 745p | 753p | 20161638 | | 75 |
| 2162 | | 2041 | 75 | 20161170 | | 555p | 605p | 615p | 624p | 637p | 644p | 653p | 703p | 722p | 730p | 739p | 747p | 756p | 805p | 815p | 823p | 20161640 | | 75 |
| 2122 | | 2016 | 75 | 20161168 | | 625p | 635p | 645p | 654p | 707p | 714p | 723p | 733p | 752p | 800p | 809p | 817p | 826p | 835p | 845p | 852p | 20161639 | | 75 |
| 2127 | | 2015 | 75 | 20161162 | | 658p | 706p | 716p | 724p | 735p | 742p | 751p | 801p | 823p | 831p | 840p | 848p | 856p | 903p | 911p | 918p | 20161641 | | 75 |
| 2134 | | 2089 | 75 | 20161157 | | 729p | 737p | 746p | 754p | 805p | 812p | 820p | 829p | 854p | 902p | 910p | 918p | 926p | 933p | 941p | 948p | 20161645 | | 75 |
| 2144 | | 2030 | 75 | 20161155 | | 759p | 807p | 816p | 824p | 835p | 842p | 850p | 859p | 924p | 932p | 940p | 948p | 956p | 1003p | 1011p | 1018p | 20161648 | | 75 |
| 2170 | | 2161 | 75 | 20161152 | | 829p | 837p | 846p | 854p | 903p | 910p | 918p | 927p | | | | | | | | | | | ( 955p WEST ) |
| 2150 | | 2027 | 75 | 20161149 | | 902p | 910p | 918p | 924p | 933p | 940p | 948p | 957p | | | | | | | | | | | ( 1025p WEST ) |
| 2163 | | 2158 | 75 | 20161147 | | 935p | 941p | 948p | 954p | | | | | | | | | | | | | | | 75 |
| 2155 | | 2120 | 75 | 20161139 | | 1005p | 1011p | 1018p | 1024p | | | | | | | | | | | | | | | 75 |
| 2127 | | 2015 | 75 | | | | | | | | | | | | | | | 1026p | 1033p | 1041p | 1048p | 20161584 | | ( 1059p WEST ) |
| 2162 | | 2041 | 75 | 20161138 | | 1035p | 1041p | 1048p | 1054p | | | | | | | | | | | | | | | 75 |
| 2134 | | 2089 | 75 | | | | | | | | | | | | | | | 1056p | 1103p | 1111p | 1118p | 20161586 | | ( 1129p WEST ) |
| 2163 | | 2158 | 75 | 20161140 | | 1105p | 1111p | 1118p | 1124p | | | | | | | | | | | | | | | ( 1140p WEST ) |

Route: 75 75th Ave
Division: WEST
Direction: North - South

## First Transit West

| Run1 | Run2 | Block | From | Trp intern | Note | 75AV LBUC | 75AV VANB | DSKY TC | 75AV CAML | 75AV CAML | DSKY TC | 75AV VANB | 75AV LBUC | Trp intern | Note | To |
|---|---|---|---|---|---|---|---|---|---|---|---|---|---|---|---|---|
| 2032 | | 2030 | ( 353a WEST ) | | | | | | | 408a | 417a | 426a | 430a | 20162000 | | 67 |
| 2017 | | 2015 | ( 340a WEST ) | 20162169 | | 350a | 354a | 407a | 415a | | | | | | | 67 |
| 2029 | | 2027 | 67 | | | | | | | 438a | 447a | 456a | 500a | 20161999 | | 67 |
| 2041 | | 2041 | ( 410a WEST ) | 20162001 | | 420a | 424a | 437a | 445a | | | | | | | 67 |
| 2048 | | 2048 | 67 | | | | | | | 508a | 517a | 526a | 530a | 20161695 | | 67 |
| 2018 | | 2016 | 67 | 20161741 | | 450a | 454a | 507a | 515a | | | | | | | 67 |
| 2032 | | 2030 | 67 | | | | | | | 536a | 547a | 558a | 602a | 20161694 | | 67 |
| 2017 | | 2015 | 67 | 20161742 | | 518a | 524a | 537a | 545a | | | | | | | 67 |
| 2029 | | 2027 | 67 | | | | | | | 606a | 617a | 628a | 632a | 20161696 | | 67 |
| 2041 | | 2041 | 67 | 20161743 | | 548a | 554a | 607a | 617a | 636a | 647a | 658a | 702a | 20161697 | | 67 |
| 2018 | | 2016 | 67 | 20161746 | | 618a | 624a | 637a | 647a | 706a | 717a | 728a | 732a | 20161698 | | 67 |
| 2017 | | 2015 | 67 | 20161747 | | 648a | 654a | 707a | 717a | 736a | 747a | 758a | 802a | 20161699 | | 67 |
| 2077 | | 2089 | 67 | 20161748 | | 717a | 723a | 737a | 747a | 806a | 817a | 828a | 832a | 20161700 | | 67 |
| 2086 | | 2106 | 67 | 20161749 | | 746a | 752a | 807a | 817a | 836a | 847a | 858a | 902a | 20161701 | | 67 |
| 2090 | | 2120 | 67 | 20161751 | | 817a | 822a | 837a | 847a | 906a | 917a | 928a | 932a | 20161703 | | 67 |
| 2048 | | 2048 | 67 | 20161753 | | 847a | 852a | 907a | 916a | 937a | 947a | 958a | 1002a | 20161702 | | 67 |
| 2032 | | 2030 | 67 | 20161756 | | 917a | 922a | 937a | 946a | 1007a | 1017a | 1028a | 1032a | 20161704 | | 67 |
| 2029 | | 2027 | 67 | 20161752 | | 947a | 952a | 1007a | 1016a | 1037a | 1047a | 1058a | 1102a | 20161705 | | 67 |
| 2041 | | 2041 | 67 | 20161758 | | 1017a | 1022a | 1037a | 1046a | 1107a | 1117a | 1128a | 1132a | 20161706 | | 67 |
| 2018 | | 2016 | 67 | 20161755 | | 1047a | 1052a | 1107a | 1116a | 1137a | 1147a | 1158a | 1203p | 20161707 | | 67 |
| 2017 | | 2015 | 67 | 20161761 | | 1117a | 1122a | 1137a | 1146a | 1207p | 1217p | 1230p | 1236p | 20161709 | | 67 |
| 2077 | | 2089 | 67 | 20161762 | | 1147a | 1152a | 1207p | 1216p | 1236p | 1247p | 100p | 106p | 20161710 | | 67 |
| 2215 | | 2106 | 67 | 20161763 | | 1216p | 1221p | 1237p | 1247p | 106p | 117p | 130p | 136p | 20161708 | | 67 |
| 2090 | | 2120 | 67 | 20161764 | | 1245p | 1250p | 107p | 117p | 136p | 147p | 200p | 206p | 20161711 | | 67 |
| 2100 | | 2048 | 67 | 20161769 | | 115p | 120p | 137p | 147p | 206p | 217p | 230p | 236p | 20161712 | | 67 |
| 2144 | | 2030 | 67 | 20161766 | | 145p | 150p | 207p | 217p | 236p | 247p | 300p | 308p | 20161714 | | 67 |
| 2150 | | 2027 | 67 | 20161765 | | 213p | 219p | 237p | 250p | | | | | | | |
| 2170 | | 2161 | ( 250p WEST ) | | | | | | | 305p | 317p | 333p | 341p | 20161715 | | 67 |
| 2163 | | 2158 | ( 226p WEST ) | 20161770 | | 241p | 247p | 307p | 320p | | | | | | | |
| 2150 | | 2027 | | | | | | | | 335p | 347p | 403p | 411p | 20161713 | | 67 |
| 2162 | | 2041 | 67 | 20161772 | | 311p | 317p | 337p | 350p | | | | | | | |
| 2163 | | 2158 | | | | | | | | 405p | 417p | 433p | 441p | 20161716 | | 67 |
| 2122 | | 2016 | 67 | 20161773 | | 341p | 347p | 407p | 420p | | | | | | | |
| 2162 | | 2041 | | | | | | | | 435p | 447p | 501p | 505p | 20161717 | | 67 |
| 2127 | | 2015 | 67 | 20161776 | | 411p | 417p | 437p | 450p | | | | | | | |
| 2122 | | 2016 | | | | | | | | 505p | 517p | 531p | 535p | 20161718 | | 67 |
| 2134 | | 2089 | 67 | 20161777 | | 441p | 447p | 507p | 520p | | | | | | | |
| 2127 | | 2015 | | | | | | | | 535p | 547p | 601p | 605p | 20161720 | | 67 |
| 2215 | | 2106 | 67 | 20161778 | | 511p | 517p | 537p | 550p | | | | | | | ( 605p WEST ) |
| 2134 | | 2089 | | | | | | | | 605p | 617p | 631p | 635p | 20161719 | | 67 |
| 2100 | | 2048 | 67 | 20161779 | | 542p | 547p | 607p | 617p | 637p | 647p | 658p | 702p | 20161724 | | ( 712p WEST ) |
| 2144 | | 2030 | 67 | 20161782 | | 612p | 617p | 637p | 647p | 707p | 717p | 728p | 732p | 20161721 | | 67 |
| 2170 | | 2161 | 67 | 20161783 | | 644p | 649p | 707p | 717p | 737p | 747p | 758p | 802p | 20161722 | | 67 |
| 2150 | | 2027 | 67 | 20161781 | | 717p | 722p | 737p | 747p | 807p | 817p | 828p | 832p | 20161727 | | 67 |
| 2163 | | 2158 | 67 | 20161785 | | 747p | 752p | 807p | 817p | 837p | 847p | 858p | 902p | 20161729 | | 67 |
| 2155 | | 2120 | 67 | 20161787 | | 817p | 822p | 837p | 845p | 907p | 917p | 928p | 932p | 20161730 | | 67 |
| 2162 | | 2041 | 67 | 20161789 | | 848p | 853p | 907p | 915p | 938p | 947p | 956p | 1000p | 20161732 | | 67 |
| 2122 | | 2016 | 67 | 20161792 | | 919p | 923p | 937p | 945p | | | | | | | ( 1000p WEST ) |
| 2163 | | 2158 | 67 | | | | | | | 1008p | 1017p | 1026p | 1030p | 20161728 | | 67 |
| 2127 | | 2015 | 67 | 20161788 | | 949p | 953p | 1007p | 1015p | | | | | | | 67 |
| 2155 | | 2120 | 67 | | | | | | | 1038p | 1047p | 1056p | 1100p | 20161733 | | |
| 2134 | | 2089 | 67 | 20161794 | | 1019p | 1023p | 1037p | 1045p | | | | | | | 67 |
| 2162 | | 2041 | 67 | | | | | | | 1108p | 1117p | 1126p | 1130p | 20161734 | | ( 1140p WEST ) |
| 2144 | | 2030 | 67 | 20161791 | | 1050p | 1054p | 1107p | 1115p | | | | | | | ( 1130p WEST ) |
| 2155 | | 2120 | | 20161797 | | 1120p | 1124p | 1137p | 1145p | | | | | | | ( 1200x WEST ) |

Route: 83 83rd Ave
Division:
Direction: North - South

| Run1 | Run2 | Block | From | Trp intern | Note | 83AV &VAN | DSKY TC | 83AV CAML | 83AV GLEN | 83AV PEOR | 83AV TBRD | AROW MALL | AROW MALL | 83AV TBRD | 83AV PEOR | 83AV GLEN | 83AV CAML | DSKY TC | 83AV &VAN | Trp intern | Note | To |
|---|---|---|---|---|---|---|---|---|---|---|---|---|---|---|---|---|---|---|---|---|---|---|
| 2022 | | 2022 | *( 343a WEST )* | | | | | | | | | | | | | | 358a | 406a | 414a | 20162005 | | |
| 2044 | | 2044 | *( 413a WEST )* | | | | | | | | | | | | | | 428a | 436a | 444a | 20162004 | | |
| 2039 | | 2039 | *( 406a WEST )* | 20162003 | | 411a | 421a | 430a | | | | | | | | | 458a | 506a | 514a | 20161802 | | |
| 2053 | | 2054 | *( 427a WEST )* | | | | | | | | | | 454a | 504a | 510a | 521a | 527a | 536a | 545a | 20161723 | | |
| 2065 | | 2069 | *( 457a WEST )* | | | | | | | | | | 524a | 534a | 540a | 551a | 557a | 606a | 615a | 20161725 | | |
| 2022 | | 2022 | | 20162002 | | 441a | 451a | 500a | 506a | 517a | 523a | 533a | 554a | 604a | 610a | 621a | 627a | 636a | 645a | 20161726 | | |
| 2044 | | 2044 | | 20160994 | | 511a | 521a | 530a | 536a | 547a | 553a | 603a | 624a | 634a | 640a | 651a | 657a | 706a | 715a | 20161731 | | |
| 2039 | | 2039 | | 20160997 | | 541a | 551a | 600a | 606a | 617a | 623a | 633a | 652a | 703a | 709a | 721a | 727a | 736a | 745a | 20161735 | | |
| 2053 | | 2054 | | 20161000 | | 611a | 621a | 630a | 636a | 647a | 653a | 703a | 722a | 733a | 739a | 751a | 757a | 806a | 815a | 20161736 | | |
| 2065 | | 2069 | | 20161002 | | 641a | 651a | 700a | 706a | 717a | 723a | 734a | 752a | 803a | 809a | 821a | 827a | 836a | 845a | 20161737 | | |
| 2022 | | 2022 | | 20161005 | | 710a | 721a | 730a | 736a | 747a | 753a | 804a | 822a | 833a | 839a | 851a | 857a | 906a | 915a | 20161739 | | |
| 2044 | | 2044 | | 20161007 | | 740a | 751a | 800a | 806a | 817a | 823a | 834a | 852a | 903a | 909a | 921a | 927a | 936a | 945a | 20161740 | | |
| 2039 | | 2039 | | 20161009 | | 810a | 821a | 830a | 836a | 848a | 854a | 905a | 922a | 933a | 939a | 951a | 957a | 1006a | 1015a | 20161738 | | |
| 2053 | | 2054 | | 20161011 | | 840a | 851a | 900a | 906a | 918a | 924a | 935a | 952a | 1003a | 1009a | 1021a | 1027a | 1036a | 1045a | 20161745 | | |
| 2065 | | 2069 | | 20161013 | | 910a | 921a | 930a | 936a | 948a | 954a | 1005a | 1022a | 1033a | 1039a | 1051a | 1057a | 1106a | 1116a | 20161744 | | |
| 2231 | | 2022 | | 20161015 | | 940a | 951a | 1001a | 1007a | 1019a | 1025a | 1036a | 1052a | 1103a | 1109a | 1121a | 1127a | 1136a | 1146a | 20161750 | | |
| 2044 | | 2044 | | 20161017 | | 1010a | 1021a | 1031a | 1037a | 1049a | 1055a | 1106a | 1122a | 1133a | 1139a | 1151a | 1157a | 1206p | 1216p | 20161754 | | |
| 2039 | | 2039 | | 20161019 | | 1040a | 1051a | 1101a | 1107a | 1119a | 1125a | 1136a | 1152a | 1203p | 1209p | 1221p | 1227p | 1236p | 1246p | 20161757 | | |
| 2053 | | 2054 | | 20161021 | | 1110a | 1121a | 1131a | 1137a | 1149a | 1155a | 1206p | 1222p | 1233p | 1239p | 1251p | 1257p | 106p | 116p | 20161760 | | |
| 2065 | | 2069 | | 20161023 | | 1140a | 1151a | 1201p | 1207p | 1219p | 1225p | 1236p | 1252p | 103p | 109p | 121p | 127p | 136p | 146p | 20161759 | | |
| 2231 | | 2022 | | 20161025 | | 1210p | 1221p | 1231p | 1237p | 1249p | 1255p | 106p | 122p | 133p | 139p | 151p | 157p | 206p | 216p | 20161768 | | |
| 2129 | | 2044 | | 20161029 | | 1240p | 1251p | 101p | 107p | 119p | 125p | 136p | 152p | 203p | 209p | 221p | 227p | 236p | 246p | 20161767 | | |
| 2140 | | 2039 | | 20161027 | | 110p | 121p | 131p | 137p | 149p | 155p | 207p | 221p | 232p | 238p | 251p | 257p | 306p | 316p | 20161771 | | |
| 2148 | | 2054 | | 20161031 | | 140p | 151p | 201p | 207p | 219p | 225p | 237p | 251p | 302p | 308p | 321p | 327p | 336p | 347p | 20161775 | | |
| 2151 | | 2069 | | 20161034 | | 210p | 221p | 231p | 237p | 249p | 255p | 307p | 320p | 332p | 338p | 351p | 357p | 406p | 417p | 20161774 | | |
| 2169 | | 2022 | | 20161035 | | 240p | 251p | 301p | 307p | 319p | 325p | 337p | 350p | 402p | 408p | 421p | 427p | 436p | 447p | 20161780 | | |
| 2129 | | 2044 | | 20161037 | | 310p | 321p | 331p | 337p | 350p | 356p | 408p | 420p | 432p | 438p | 451p | 457p | 506p | 517p | 20161784 | | |
| 2140 | | 2039 | | 20161039 | | 339p | 351p | 401p | 407p | 420p | 426p | 438p | 450p | 502p | 508p | 521p | 527p | 536p | 547p | 20161786 | | |
| 2148 | | 2054 | | 20161041 | | 409p | 421p | 431p | 437p | 450p | 456p | 508p | 520p | 532p | 538p | 551p | 557p | 606p | 615p | 20161790 | | |
| 2151 | | 2069 | | 20161043 | | 439p | 451p | 501p | 507p | 520p | 526p | 538p | 552p | 604p | 610p | 621p | 627p | 636p | 645p | 20161793 | | |
| 2169 | | 2022 | | 20161045 | | 509p | 521p | 531p | 537p | 550p | 556p | 608p | 622p | 634p | 640p | 651p | 657p | 706p | 715p | 20161795 | | |
| 2129 | | 2044 | | 20161046 | | 539p | 551p | 601p | 607p | 620p | 626p | 638p | 654p | 704p | 710p | 721p | 727p | 736p | 745p | 20161798 | | |
| 2140 | | 2039 | | 20161049 | | 609p | 621p | 631p | 637p | 650p | 656p | 707p | 724p | 734p | 740p | 751p | 757p | 806p | 815p | 20161799 | | |
| 2148 | | 2054 | | 20161050 | | 639p | 651p | 701p | 707p | 718p | 724p | 734p | 755p | 805p | 811p | 822p | 828p | 836p | 845p | 20161796 | | |
| 2151 | | 2069 | | 20161053 | | 710p | 721p | 729p | 735p | 746p | 752p | 802p | 825p | 835p | 841p | 852p | 858p | 906p | 915p | 20161800 | | |
| 2169 | | 2022 | | 20161056 | | 740p | 751p | 759p | 805p | 816p | 822p | 832p | 855p | 905p | 911p | 922p | 928p | 936p | 945p | 20161803 | | |
| 2129 | | 2044 | | 20161060 | | 810p | 821p | 829p | 835p | 846p | 852p | 902p | 925p | 935p | 941p | 952p | 958p | 1006p | 1015p | 20160952 | | |
| 2140 | | 2039 | | 20161065 | | 840p | 851p | 859p | 905p | 916p | 922p | 932p | 955p | 1005p | 1011p | 1022p | 1028p | 1036p | 1045p | 20160953 | | |
| 2148 | | 2054 | | 20161071 | | 910p | 921p | 929p | 935p | 946p | 952p | 1002p | | | | | | | | | *( 1029p WEST )* | |
| 2151 | | 2069 | | 20161081 | | 941p | 951p | 959p | 1005p | 1016p | 1022p | 1032p | | | | | | | | | *( 1059p WEST )* | |
| 2169 | | 2022 | | 20161085 | | 1011p | 1021p | 1029p | | | | | | | | | 1058p | 1106p | 1115p | 20160951 | *( 1120p WEST )* | |
| 2129 | | 2044 | | 20161963 | | 1041p | 1051p | 1059p | | | | | | | | | | | | | *( 1114p WEST )* | |
| 2140 | | 2039 | | 20161966 | | 1111p | 1121p | 1129p | | | | | | | | | | | | | *( 1144p WEST )* | |

Route: Car
Division: WEST
Direction: North

## First Transit West

| Run1 | Run2 | Block | From | Trp intern | Note | 83AV McDO | 83AV McDO | 51AV BASE | 51AV BASE | 83AV &VAN | 83AV &VAN | DSKY TC | DSKY TC | 83AV INDN | 83AV INDN | 43AV LBUC | 43AV LBUC | 75AV LBUC | 75AV LBUC | 107A INDN | 107A INDN | 51AV HADL | 51AV HADL | | | | | 99AV McDO | 99AV McDO |
|---|---|---|---|---|---|---|---|---|---|---|---|---|---|---|---|---|---|---|---|---|---|---|---|---|---|---|---|---|---|
| 2230 | | 2502 | ( 821a WEST ) | 20317387 | | 833a | 833a | | | | | | | | | | | | | | | | | | | | | | |
| 2229 | | 2501 | ( 802a WEST ) | 20317249 | | | | 838a | 838a | | | | | | | | | | | | | | | | | | | | |
| 2094 | | 2503 | ( 902a WEST ) | 20317320 | | 914a | 914a | | | | | | | | | | | | | | | | | | | | | | |
| 2231 | | 2504 | ( 911a WEST ) | 20317291 | | | | | | 919a | 919a | | | | | | | | | | | | | | | | | | |
| 2096 | | 2505 | ( 929a WEST ) | 20317489 | | | | | | | | 943a | 943a | | | | | | | | | | | | | | | | |
| 2098 | | 2507 | ( 939a WEST ) | 20317477 | | | | | | | | | | 952a | 952a | | | | | | | | | | | | | | |
| 2232 | | 2506 | ( 932a WEST ) | 20317384 | | | | | | | | | | | | 952a | 952a | | | | | | | | | | | | |
| 2099 | | 2508 | ( 943a WEST ) | 20317426 | | 955a | 955a | | | | | | | | | | | | | | | | | | | | | | |
| 2100 | | 2509 | ( 952a WEST ) | 20317558 | | | | | | | | | | | | | | 1002a | 1002a | | | | | | | | | | |
| 2102 | | 2510 | ( 956a WEST ) | 20317603 | | | | | | 1004a | 1004a | | | | | | | | | | | | | | | | | | |
| 2103 | | 2512 | ( 1001a WEST ) | 20317513 | | | | | | | | 1015a | 1015a | | | | | | | | | | | | | | | | |
| 2105 | | 2513 | ( 1005a WEST ) | 20317396 | | 1017a | 1017a | | | | | | | | | | | | | | | | | | | | | | |
| 2104 | | 2511 | ( 959a WEST ) | 20317354 | | | | | | | | | | | | | | | | 1017a | 1017a | | | | | | | | |
| 2209 | | 2515 | ( 1009a WEST ) | 20317543 | | | | | | | | | | | | | | | | | | 1020a | 1020a | | | | | | |
| 2106 | | 2514 | ( 1009a WEST ) | 20317305 | | | | | | | | | | | | | | | | | | | | 1024a | 1024a | | | | |
| 2107 | | 2517 | ( 1017a WEST ) | 20317588 | | | | | | | | | | | | | | | | | | | | | | 1031a | 1031a | | |
| 2203 | | 2516 | ( 1010a WEST ) | 20317351 | | | | 1036a | 1036a | | | | | | | | | | | | | | | | | | | | |
| 2108 | | 2518 | ( 1026a WEST ) | 20317573 | | | | | | | | 1040a | 1040a | | | | | | | | | | | | | | | | |
| 2233 | | 2519 | ( 1032a WEST ) | 20317276 | | | | | | | | | | | | 1052a | 1052a | | | | | | | | | | | | |
| 2109 | | 2520 | ( 1039a WEST ) | 20317420 | | | | | | | | | | | | | | | | | | | | 1054a | 1054a | | | | |
| 2192 | | 2521 | ( 1048a WEST ) | 20317285 | | | | | | | | | | | | | | | | | | | | | | 1102a | 1102a | | |
| 2110 | | 2522 | ( 1053a WEST ) | 20317549 | | | | | | | | | | | | | | | | | | 1104a | 1104a | | | | | | |
| 2202 | | 2523 | ( 1056a WEST ) | 20317507 | | | | | | 1104a | 1104a | | | | | | | | | | | | | | | | | | |
| 2196 | | 2524 | ( 1057a WEST ) | 20317342 | | | | | | | | | | | | | | | | | | | | | | | | 1109a | 1109a |
| 2113 | | 2526 | ( 1103a WEST ) | 20317438 | | 1115a | 1115a | | | | | | | | | | | | | | | | | | | | | | |
| 2112 | | 2525 | ( 1101a WEST ) | 20317357 | | | | | | | | 1115a | 1115a | | | | | | | | | | | | | | | | |
| 2197 | | 2528 | ( 1109a WEST ) | 20317390 | | 1121a | 1121a | | | | | | | | | | | | | | | | | | | | | | |
| 2205 | | 2529 | ( 1116a WEST ) | 20317538 | | | | | | | | | | | | | | | | | | | | | | | | | |
| 2114 | | 2527 | ( 1108a WEST ) | 20317501 | | | | | | | | | | | | 1128a | 1128a | | | | | | | | | | | | |
| 2221 | | 2531 | ( 1119a WEST ) | 20317252 | | | | | | | | | | 1132a | 1132a | | | | | | | | | | | | | | |
| 2115 | | 2530 | ( 1117a WEST ) | 20317417 | | | | | | | | | | | | | | | | | | | | 1132a | 1132a | | | | |
| 2117 | | 2533 | ( 1121a WEST ) | 20317393 | | | | | | | | | | | | | | | | | | | | | | | | | |
| 2191 | | 2534 | ( 1123a WEST ) | 20317450 | | | | | | | | | | | | | | | | | | 1134a | 1134a | | | | | | |
| 2116 | | 2532 | ( 1120a WEST ) | 20317528 | | | | | | | | | | | | | | | | | | | | | | 1134a | 1134a | | |
| 2214 | | 2536 | ( 1134a WEST ) | 20317456 | | | | | | | | | | 1147a | 1147a | | | | | | | | | | | | | | |
| 2120 | | 2538 | ( 1143a WEST ) | 20317441 | | | | | | 1151a | 1151a | | | | | | | | | | | | | | | | | | |
| 2119 | | 2535 | ( 1132a WEST ) | 20317546 | | | | | | | | | | | | 1152a | 1152a | | | | | | | | | | | | |
| 2234 | | 2537 | ( 1139a WEST ) | 20317372 | | | | | | | | | | | | | | | | | | | | 1154a | 1154a | | | | |
| 2208 | | 2540 | ( 1148a WEST ) | 20317402 | | | | | | | | | | | | | | | | | | | | | | 1202p | 1202p | | |
| 2122 | | 2542 | ( 1153a WEST ) | 20317585 | | | | | | | | | | | | | | 1203p | 1203p | | | | | | | | | | |
| 2194 | | 2541 | ( 1153a WEST ) | 20317294 | | | | | | | | | | | | | | | | | | 1204p | 1204p | | | | | | |
| 2121 | | 2539 | ( 1147a WEST ) | 20317366 | | | | | | | | | | | | | | | | 1205p | 1205p | | | | | | | | |
| 2210 | | 2543 | ( 1156a WEST ) | 20317498 | | | | | | | | 1210p | 1210p | | | | | | | | | | | | | | | | |
| 2215 | | 2546 | ( 1206p WEST ) | 20317435 | | | | | | | | | | | | | | 1216p | 1216p | | | | | | | | | | |
| 2201 | | 2544 | ( 1200p WEST ) | 20317405 | | | | | | | | | | | | | | | | 1218p | 1218p | | | | | | | | |
| 2124 | | 2549 | ( 1213p WEST ) | 20317564 | | | | | | | | | | | | | | | | | | | | | | | | | |
| 2236 | | 2548 | ( 1209p WEST ) | 20317531 | | | | | | | | | | | | | | | | | | | | 1224p | 1224p | | | | |
| 2200 | | 2547 | ( 1208p WEST ) | 20317360 | | | | | | | | | | | | 1228p | 1228p | | | | | | | | | | | | |
| 2195 | | 2545 | ( 1204p WEST ) | 20317317 | | | | 1230p | 1230p | | | | | | | | | | | | | | | | | | | | |
| 2193 | | 2552 | ( 1223p WEST ) | 20317255 | | | | | | | | | | | | | | | | | | 1234p | 1234p | | | | | | |
| 2125 | | 2550 | ( 1220p WEST ) | 20317561 | | | | | | | | | | | | | | | | | | | | | | 1234p | 1234p | | |
| 2222 | | 2555 | ( 1226p WEST ) | 20317486 | | | | | | 1234p | 1234p | | | | | | | | | | | | | | | | | | |
| 2207 | | 2551 | ( 1221p WEST ) | 20317368 | | | | | | | | | | | | | | | | | | | | | | 1235p | 1235p | | |
| 2127 | | 2554 | ( 1226p WEST ) | 20317576 | | | | | | | | | | | | | | 1236p | 1236p | | | | | | | | | | |
| 2206 | | 2553 | ( 1226p WEST ) | 20317261 | | | | | | | | 1240p | 1240p | | | | | | | | | | | | | | | | |
| 2129 | | 2557 | ( 1232p WEST ) | 20317258 | | | | | | 1240p | 1240p | | | | | | | | | | | | | | | | | | |
| 2130 | | 2558 | ( 1233p WEST ) | 20317326 | | | | | | | | | | | | | | | | | | | | | | | | | |
| 2218 | | 2559 | ( 1234p WEST ) | 20317444 | | | | | | | | | | 1247p | 1247p | | | | | | | | | | | | | | |
| 2204 | | 2560 | ( 1235p WEST ) | 20317457 | | | | | | | | | | 1248p | 1248p | | | | | | | | | | | | | | |
| 2211 | | 2556 | ( 1230p WEST ) | 20317267 | | | | | | | | | | | | | | | | 1248p | 1248p | | | | | | | | |
| 2132 | | 2561 | ( 1243p WEST ) | 20317609 | | | | | | 1251p | 1251p | | | | | | | | | | | | | | | | | | |

Route: Car
Division: WEST
Direction: North

## First Transit West

| 75AV BUCK | 75AV BUCK | 51st VanB | 51st VanB | 93AV THOM | 93AV THOM | 44ST INDN | 44ST INDN | 44ST THOM | 44ST THOM | 67th VanB | 67th VanB | 59AV INDN | 59AV INDN | To |
|---|---|---|---|---|---|---|---|---|---|---|---|---|---|---|
| | | | | | | | | | | | | | | ( 845a WEST ) |
| | | | | | | | | | | | | | | ( 914a WEST ) |
| | | | | | | | | | | | | | | ( 926a WEST ) |
| | | | | | | | | | | | | | | ( 926a WEST ) |
| | | | | | | | | | | | | | | ( 957a WEST ) |
| | | | | | | | | | | | | | | ( 1005a WEST ) |
| | | | | | | | | | | | | | | ( 1013a WEST ) |
| | | | | | | | | | | | | | | ( 1007a WEST ) |
| | | | | | | | | | | | | | | ( 1012a WEST ) |
| | | | | | | | | | | | | | | ( 1011a WEST ) |
| | | | | | | | | | | | | | | ( 1029a WEST ) |
| | | | | | | | | | | | | | | ( 1029a WEST ) |
| | | | | | | | | | | | | | | ( 1034a WEST ) |
| | | | | | | | | | | | | | | ( 1031a WEST ) |
| | | | | | | | | | | | | | | ( 1039a WEST ) |
| | | | | | | | | | | | | | | ( 1047a WEST ) |
| | | | | | | | | | | | | | | ( 1102a WEST ) |
| | | | | | | | | | | | | | | ( 1054a WEST ) |
| | | | | | | | | | | | | | | ( 1113a WEST ) |
| | | | | | | | | | | | | | | ( 1109a WEST ) |
| | | | | | | | | | | | | | | ( 1118a WEST ) |
| | | | | | | | | | | | | | | ( 1115a WEST ) |
| | | | | | | | | | | | | | | ( 1111a WEST ) |
| | | | | | | | | | | | | | | ( 1120a WEST ) |
| | | | | | | | | | | | | | | ( 1127a WEST ) |
| | | | | | | | | | | | | | | ( 1129a WEST ) |
| | | | | | | | | | | | | | | ( 1133a WEST ) |
| 1126a | 1126a | | | | | | | | | | | | | ( 1136a WEST ) |
| | | | | | | | | | | | | | | ( 1149a WEST ) |
| | | | | | | | | | | | | | | ( 1145a WEST ) |
| | | | | | | | | | | | | | | ( 1147a WEST ) |
| | | 1133a | 1133a | | | | | | | | | | | ( 1147a WEST ) |
| | | | | | | | | | | | | | | ( 1145a WEST ) |
| | | | | | | | | | | | | | | ( 1150a WEST ) |
| | | | | | | | | | | | | | | ( 1200p WEST ) |
| | | | | | | | | | | | | | | ( 1158a WEST ) |
| | | | | | | | | | | | | | | ( 1213p WEST ) |
| | | | | | | | | | | | | | | ( 1209p WEST ) |
| | | | | | | | | | | | | | | ( 1218p WEST ) |
| | | | | | | | | | | | | | | ( 1213p WEST ) |
| | | | | | | | | | | | | | | ( 1215p WEST ) |
| | | | | | | | | | | | | | | ( 1222p WEST ) |
| | | | | | | | | | | | | | | ( 1224p WEST ) |
| | | | | | | | | | | | | | | ( 1226p WEST ) |
| | | | | | | | | | | | | | | ( 1235p WEST ) |
| 1223p | 1223p | | | | | | | | | | | | | ( 1233p WEST ) |
| | | | | | | | | | | | | | | ( 1239p WEST ) |
| | | | | | | | | | | | | | | ( 1249p WEST ) |
| | | | | | | | | | | | | | | ( 1256p WEST ) |
| | | | | | | | | | | | | | | ( 1245p WEST ) |
| | | | | | | | | | | | | | | ( 1250p WEST ) |
| | | | | | | | | | | | | | | ( 1241p WEST ) |
| | | | | | | | | | | | | | | ( 1251p WEST ) |
| | | | | | | | | | | | | | | ( 1246p WEST ) |
| | | | | | | | | | | | | | | ( 1254p WEST ) |
| | | | | | | | | | | | | | | ( 1247p WEST ) |
| | | 1245p | 1245p | | | | | | | | | | | ( 1259p WEST ) |
| | | | | | | | | | | | | | | ( 100p WEST ) |
| | | | | | | | | | | | | | | ( 101p WEST ) |
| | | | | | | | | | | | | | | ( 105p WEST ) |
| | | | | | | | | | | | | | | ( 1258p WEST ) |

Route: Car
Division: WEST
Direction: North

## First Transit West

| Run1 | Run2 | Block | From | Trp intern | Note | 83AV McDO | 83AV McDO | 51AV BASE | 51AV BASE | 83AV &VAN | 83AV &VAN | DSKY TC | DSKY TC | 83AV INDN | 83AV INDN | 43AV LBUC | 43AV LBUC | 75AV LBUC | 75AV LBUC | 107A INDN | 107A INDN | 51AV HADL | 51AV HADL | | | | | 99AV McDO | 99AV McDO |
|---|---|---|---|---|---|---|---|---|---|---|---|---|---|---|---|---|---|---|---|---|---|---|---|---|---|---|---|---|---|
| 2213 | | 2562 | ( 1251p WEST ) | 20317432 | | | | | | | | | | | | | | | | | | | | | | | | | |
| 2136 | | 2564 | ( 1256p WEST ) | 20317555 | | | | | | 104p | 104p | | | | | | | | | | | | | | | | | | |
| 2134 | | 2563 | ( 1251p WEST ) | 20317583 | | | | | | | | | | | | | | 106p | 106p | | | | | | | | | | |
| 2140 | | 2567 | ( 102p WEST ) | 20317270 | | | | | | 110p | 110p | | | | | | | | | | | | | | | | | | |
| 2141 | | 2569 | ( 113p WEST ) | 20317597 | | | | | | 121p | 121p | | | | | | | | | | | | | | | | | | |
| 2139 | | 2568 | ( 102p WEST ) | 20317495 | | | | | | | | | | | | 122p | 122p | | | | | | | | | | | | |
| 2143 | | 2571 | ( 122p WEST ) | 20317591 | | | | | | | | | | | | | | | | | | | | | | | | | |
| 2142 | | 2570 | ( 118p WEST ) | 20317409 | | | | | | | | | | | | | | | | | | | | | | | | | |
| 2135 | | 2565 | ( 1257p WEST ) | 20317279 | | | | | | | | | | | | | | | | | | | | | | | | | |
| 2138 | | 2566 | ( 101p WEST ) | 20317474 | | | | | | | | | | | | | | | | | | | | | | | | | |
| 2148 | | 2574 | ( 132p WEST ) | 20317468 | | | | | | 140p | 140p | | | | | | | | | | | | | | | | | | |
| 2144 | | 2572 | ( 130p WEST ) | 20317570 | | | | | | | | | | | | | | 145p | 145p | | | | | | | | | | |
| 2151 | | 2578 | ( 138p WEST ) | 20317480 | | | | | | 146p | 146p | | | | | | | | | | | | | | | | | | |
| 2199 | | 2576 | ( 135p WEST ) | 20317492 | | | | | | | | | | 148p | 148p | | | | | | | | | | | | | | |
| 2147 | | 2575 | ( 134p WEST ) | 20317567 | | | | | | | | | | | | | | | | | | 148p | 148p | | | | | | |
| 2150 | | 2579 | ( 138p WEST ) | 20317522 | | | | | | | | | | | | | | | | | | | | | | | | | |
| 2145 | | 2573 | ( 132p WEST ) | 20317300 | | | | | | | | | | | | 152p | 152p | | | | | | | | | | | | |
| 2219 | | 2580 | ( 141p WEST ) | 20317302 | | 153p | 153p | | | | | | | | | | | | | | | | | | | | | | |
| 2153 | | 2582 | ( 145p WEST ) | 20317311 | | | | | | | | | | | | | | | | 203p | 203p | | | | | | | | |
| 2158 | | 2584 | ( 156p WEST ) | 20317600 | | | | | | 204p | 204p | | | | | | | | | | | | | | | | | | |
| 2154 | | 2581 | ( 144p WEST ) | 20317423 | | | | | | | | | | | | | | | | | | | | | | | | | |
| 2155 | | 2583 | ( 151p WEST ) | 20317525 | | | | | | | | | | | | | | 206p | 206p | | | | | | | | | | |
| 2223 | | 2585 | ( 157p WEST ) | 20317411 | | | | | | | | | | | | | | | | | | | | | | | | | |
| 2157 | | 2586 | ( 157p WEST ) | 20317462 | | | | | | | | 211p | 211p | | | | | | | | | | | | | | | | |
| 2149 | | 2577 | ( 135p WEST ) | 20317510 | | | | | | | | | | | | | | | | | | | | | | | | | |
| 2162 | | 2587 | ( 208p WEST ) | 20317552 | | | | | | | | | | | | | | | | | | | | | | | | | |
| 2161 | | 2588 | ( 209p WEST ) | 20317453 | | 221p | 221p | | | | | | | | | | | | | | | | | | | | | | |
| 2164 | | 2589 | ( 214p WEST ) | 20317594 | | | | | | | | | | 227p | 227p | | | | | | | | | | | | | | |
| 2165 | | 2590 | ( 221p WEST ) | 20317447 | | | | | | | | | | | | | | | | | | 235p | 235p | | | | | | |
| 2166 | | 2591 | ( 226p WEST ) | 20317579 | | | | | | | | | | | | | | | | | | | | | | | | | |
| 2169 | | 2595 | ( 232p WEST ) | 20317264 | | | | | | 240p | 240p | | | | | | | | | | | | | | | | | | |
| 2167 | | 2593 | ( 229p WEST ) | 20317465 | | 241p | 241p | | | | | | | | | | | | | | | | | | | | | | |
| 2227 | | 2592 | ( 229p WEST ) | 20317288 | | | | | | | | 243p | 243p | | | | | | | | | | | | | | | | |
| 2168 | | 2594 | ( 230p WEST ) | 20317273 | | | | | | | | | | | | | | | | | | | | | | | | | |
| 2172 | | 2597 | ( 243p WEST ) | 20317606 | | | | | | 251p | 251p | | | | | | | | | | | | | | | | | | |
| 2171 | | 2596 | ( 243p WEST ) | 20317282 | | | | | | | | 257p | 257p | | | | | | | | | | | | | | | | |
| 2174 | | 2599 | ( 255p WEST ) | 20317519 | | | | | | | | | | | | | | | | | | | | | | | | | |
| 2216 | | 2598 | ( 249p WEST ) | 20317429 | | | | | | | | | | | | | | | | | | | | | | | | | |
| 2177 | | 2601 | ( 304p WEST ) | 20317345 | | | | | | | | 318p | 318p | | | | | | | | | | | | | | | | |
| 2178 | | 2602 | ( 310p WEST ) | 20317331 | | | | | | | | | | | | 330p | 330p | | | | | | | | | | | | |
| 2175 | | 2600 | ( 300p WEST ) | 20317339 | | | | 336p | 336p | | | | | | | | | | | | | | | | | | | | |
| 2179 | | 2603 | ( 322p WEST ) | 20317308 | | | | | | | | | | | | | | | | | | 336p | 336p | | | | | | |
| 2228 | | 2604 | ( 324p WEST ) | 20317471 | | | | | | | | | | 337p | 337p | | | | | | | | | | | | | | |
| 2180 | | 2605 | ( 329p WEST ) | 20317363 | | 341p | 341p | | | | | | | | | | | | | | | | | | | | | | |
| 2181 | | 2606 | ( 331p WEST ) | 20317297 | | | | | | | | | | | | | | | | | | 345p | 345p | | | | | | |
| 2182 | | 2607 | ( 340p WEST ) | 20317348 | | | | | | | | | | | | 400p | 400p | | | | | | | | | | | | |
| 2184 | | 2608 | ( 349p WEST ) | 20317314 | | 401p | 401p | | | | | | | | | | | | | | | | | | | | | | |
| 2186 | | 2610 | ( 409p WEST ) | 20317335 | | 421p | 421p | | | | | | | | | | | | | | | | | | | | | | |
| 2185 | | 2609 | ( 356p WEST ) | 20317381 | | | | 432p | 432p | | | | | | | | | | | | | | | | | | | | |
| 2188 | | 2612 | ( 443p WEST ) | 20317504 | | | | | | 451p | 451p | | | | | | | | | | | | | | | | | | |
| 2187 | | 2611 | ( 439p WEST ) | 20317399 | | | | | | | | | | | | | | | | 457p | 457p | | | | | | | | |
| 2189 | | 2613 | ( 449p WEST ) | 20317323 | | 501p | 501p | | | | | | | | | | | | | | | | | | | | | | |
| 2190 | | 2614 | ( 545p WEST ) | 20317483 | | | | | | 553p | 553p | | | | | | | | | | | | | | | | | | |
| 2237 | | 2615 | ( 811p WEST ) | 20317537 | | | | | | | | | | | | | | | | | | 822p | 822p | | | | | | |
| 2239 | | 2616 | ( 824p WEST ) | 20317370 | | | | | | 832p | 832p | | | | | | | | | | | | | | | | | | |
| 2236 | | 2618 | ( 826p WEST ) | 20317534 | | | | | | | | | | | | | | | | | | | | | | | | 838p | 838p |
| 2240 | | 2619 | ( 830p WEST ) | 20317516 | | | | | | | | | | | | 850p | 850p | | | | | | | | | | | | |
| 2238 | | 2617 | ( 825p WEST ) | 20317334 | | | | 851p | 851p | | | | | | | | | | | | | | | | | | | | |
| 2234 | | 2620 | ( 901p WEST ) | 20317378 | | | | | | | | | | | | | | | | | | | | | | | | 913p | 913p |
| 2235 | | 2621 | ( 901p WEST ) | 20317412 | | | | 927p | 927p | | | | | | | | | | | | | | | | | | | | |

## First Transit West

Route: Car
Division: WEST
Direction: North

| 75AV BUCK | 75AV BUCK | 51st VanB | 51st VanB | 93AV THOM | 93AV THOM | 44ST INDN | 44ST INDN | 44ST THOM | 44ST THOM | 67th VanB | 67th VanB | 59AV INDN | 59AV INDN | To |
|---|---|---|---|---|---|---|---|---|---|---|---|---|---|---|
| | | | | 104p | 104p | | | | | | | | | ( 121p WEST ) |
| | | | | | | | | | | | | | | ( 111p WEST ) |
| | | | | | | | | | | | | | | ( 121p WEST ) |
| | | | | | | | | | | | | | | ( 117p WEST ) |
| | | | | | | | | | | | | | | ( 128p WEST ) |
| | | | | | | | | | | | | | | ( 143p WEST ) |
| 132p | 132p | | | | | | | | | | | | | ( 142p WEST ) |
| | | 133p | 133p | | | | | | | | | | | ( 148p WEST ) |
| | | | | | | 133p | 133p | | | | | | | ( 210p WEST ) |
| | | | | | | | | 136p | 136p | | | | | ( 211p WEST ) |
| | | | | | | | | | | | | | | ( 147p WEST ) |
| | | | | | | | | | | | | | | ( 200p WEST ) |
| | | | | | | | | | | | | | | ( 153p WEST ) |
| | | | | | | | | | | | | | | ( 201p WEST ) |
| | | | | | | | | | | | | | | ( 203p WEST ) |
| | | | | | | | | | | 148p | 148p | | | ( 200p WEST ) |
| | | | | | | | | | | | | | | ( 213p WEST ) |
| | | | | | | | | | | | | | | ( 205p WEST ) |
| | | | | | | | | | | | | | | ( 220p WEST ) |
| | | | | | | | | | | | | | | ( 211p WEST ) |
| | | | | | | | | | | | | 205p | 205p | ( 226p WEST ) |
| | | | | | | | | | | | | | | ( 221p WEST ) |
| | | | | 210p | 210p | | | | | | | | | ( 227p WEST ) |
| | | | | | | | | | | | | | | ( 225p WEST ) |
| | | | | | | 211p | 211p | | | | | | | ( 248p WEST ) |
| | | | | | | | | | | 218p | 218p | | | ( 230p WEST ) |
| | | | | | | | | | | | | | | ( 233p WEST ) |
| | | | | | | | | | | | | | | ( 240p WEST ) |
| | | | | | | | | | | | | | | ( 250p WEST ) |
| 236p | 236p | | | | | | | | | | | | | ( 246p WEST ) |
| | | | | | | | | | | | | | | ( 247p WEST ) |
| | | | | | | | | | | | | | | ( 253p WEST ) |
| | | | | | | | | | | | | | | ( 257p WEST ) |
| | | 245p | 245p | | | | | | | | | | | ( 300p WEST ) |
| | | | | | | | | | | | | | | ( 258p WEST ) |
| | | | | | | | | | | | | | | ( 311p WEST ) |
| 305p | 305p | | | | | | | | | | | | | ( 315p WEST ) |
| | | | | | | | | | | | | 310p | 310p | ( 331p WEST ) |
| | | | | | | | | | | | | | | ( 332p WEST ) |
| | | | | | | | | | | | | | | ( 351p WEST ) |
| | | | | | | | | | | | | | | ( 412p WEST ) |
| | | | | | | | | | | | | | | ( 351p WEST ) |
| | | | | | | | | | | | | | | ( 350p WEST ) |
| | | | | | | | | | | | | | | ( 353p WEST ) |
| | | | | | | | | | | | | | | ( 400p WEST ) |
| | | | | | | | | | | | | | | ( 421p WEST ) |
| | | | | | | | | | | | | | | ( 413p WEST ) |
| | | | | | | | | | | | | | | ( 433p WEST ) |
| | | | | | | | | | | | | | | ( 508p WEST ) |
| | | | | | | | | | | | | | | ( 458p WEST ) |
| | | | | | | | | | | | | | | ( 514p WEST ) |
| | | | | | | | | | | | | | | ( 513p WEST ) |
| | | | | | | | | | | | | | | ( 600p WEST ) |
| | | | | | | | | | | | | | | ( 833p WEST ) |
| | | | | | | | | | | | | | | ( 839p WEST ) |
| | | | | | | | | | | | | | | ( 849p WEST ) |
| | | | | | | | | | | | | | | ( 911p WEST ) |
| | | | | | | | | | | | | | | ( 917p WEST ) |
| | | | | | | | | | | | | | | ( 924p WEST ) |
| | | | | | | | | | | | | | | ( 953p WEST ) |

Route: MARY MARY Circulator
Division: WEST
Direction: Clockwise - Counterclockwise

## First Transit West

| Run1 | Run2 | Block | From | Trp intern | Note | DSKY TC | 59AV THOM | 67AV CAMP | 51AV INDN | 55AV ENCA | 67AV FIMR | 75AV ENCN | 83AV OSBR | DSKY TC |
|---|---|---|---|---|---|---|---|---|---|---|---|---|---|---|
| 2072 | | 2080 | ( 516a WEST ) | | | | | | | | | | | |
| 2222 | | 2116 | ( 616a WEST ) | | | | | | | | | | | |
| 2059 | | 2060 | ( 446a WEST ) | 20162019 | | 500a | 511a | 522a | 533a | 545a | 554a | 608a | 625a | 643a |
| 2072 | | 2080 | | | | | | | | | | | | |
| 2212 | | 2102 | ( 546a WEST ) | 20162021 | | 600a | 611a | 622a | 633a | 645a | 654a | 708a | 725a | 743a |
| 2222 | | 2116 | | | | | | | | | | | | |
| 2059 | | 2060 | | 20162023 | | 700a | 711a | 722a | 733a | 745a | 754a | 808a | 825a | 843a |
| 2072 | | 2080 | | | | | | | | | | | | |
| 2212 | | 2102 | | 20162024 | | 800a | 811a | 822a | 833a | 845a | 854a | 908a | 925a | 943a |
| 2103 | | 2116 | | | | | | | | | | | | |
| 2059 | | 2060 | | 20162025 | | 900a | 911a | 922a | 933a | 945a | 954a | 1008a | 1025a | 1043a |
| 2112 | | 2080 | | | | | | | | | | | | |
| 2096 | | 2102 | | 20162022 | | 1000a | 1011a | 1022a | 1033a | 1045a | 1054a | 1108a | 1125a | 1143a |
| 2103 | | 2116 | | | | | | | | | | | | |
| 2059 | | 2060 | | 20162026 | | 1100a | 1111a | 1122a | 1133a | 1145a | 1154a | 1208p | 1225p | 1243p |
| 2112 | | 2080 | | | | | | | | | | | | |
| 2096 | | 2102 | | 20162027 | | 1200p | 1211p | 1222p | 1233p | 1245p | 1254p | 108p | 125p | 143p |
| 2103 | | 2116 | | | | | | | | | | | | |
| 2059 | | 2060 | | 20162028 | | 100p | 111p | 122p | 133p | 145p | 154p | 208p | 225p | 243p |
| 2112 | | 2080 | | | | | | | | | | | | |
| 2096 | | 2102 | | 20162029 | | 200p | 211p | 222p | 233p | 245p | 254p | 308p | 325p | 343p |
| 2103 | | 2116 | | | | | | | | | | | | |
| 2227 | | 2060 | | 20162031 | | 300p | 311p | 322p | 333p | 345p | 354p | 408p | 425p | 443p |
| 2112 | | 2080 | | | | | | | | | | | | |
| 2096 | | 2102 | | 20162032 | | 400p | 411p | 422p | 433p | 445p | 454p | 508p | 525p | 543p |
| 2103 | | 2116 | | | | | | | | | | | | |
| 2227 | | 2060 | | 20162033 | | 500p | 511p | 522p | 533p | 545p | 554p | 608p | 625p | 643p |
| 2096 | | 2102 | | 20162030 | | 600p | 611p | 622p | 633p | 645p | 654p | 708p | 725p | 743p |

| DSKY TC | 83AV OSBR | 75AV ENCN | 67AV FIMR | 55AV ENCA | 51AV INDN | 67AV CAMP | 59AV THOM | DSKY TC | Trp intern | Note | To |
|---|---|---|---|---|---|---|---|---|---|---|---|
| 530a | 546a | 602a | 614a | 624a | 637a | 648a | 659a | 715a | 20162006 | | |
| 630a | 646a | 702a | 714a | 724a | 737a | 748a | 759a | 815a | 20162007 | | |
| 730a | 746a | 802a | 814a | 824a | 837a | 848a | 859a | 915a | 20162009 | | |
| 830a | 846a | 902a | 914a | 924a | 937a | 948a | 959a | 1015a | 20162010 | | |
| 930a | 946a | 1002a | 1014a | 1024a | 1037a | 1048a | 1059a | 1115a | 20162011 | | |
| 1030a | 1046a | 1102a | 1114a | 1124a | 1137a | 1148a | 1159a | 1215p | 20162008 | | |
| 1130a | 1146a | 1202p | 1214p | 1224p | 1237p | 1248p | 1259p | 115p | 20162012 | | |
| 1230p | 1246p | 102p | 114p | 124p | 137p | 148p | 159p | 215p | 20162013 | | |
| 130p | 146p | 202p | 214p | 224p | 237p | 248p | 259p | 315p | 20162014 | | |
| 230p | 246p | 302p | 314p | 324p | 337p | 348p | 359p | 415p | 20162015 | | |
| 330p | 346p | 402p | 414p | 424p | 437p | 448p | 459p | 515p | 20162018 | | |
| 430p | 446p | 502p | 514p | 524p | 537p | 548p | 559p | 615p | 20162020 | | |
| 530p | 546p | 602p | 614p | 624p | 637p | 648p | 659p | 715p | 20162016 | | ( 729p WEST ) |
| 630p | 646p | 702p | 714p | 724p | 737p | 748p | 759p | 815p | 20162017 | | ( 829p WEST ) |
| | | | | | | | | | | | ( 657p WEST ) |
| | | | | | | | | | | | ( 757p WEST ) |

# EXHIBIT 33
# LAYOVER HOURS

| gar | veh_tsk | blk_id | blk | trp_id | trp | seq_in_blk | type | rte_id | trp_sch_day | trp_op_day | dir | orig | strt | end | dest | dist (mi) | dur (min) | lay (min) | min_lay (min) | exc_lay (min) | veh_grp | prev_trp_end | next_trp_strt | orig_name | orig_lat | orig_lon | dest_name | dest_lat | dest_lon | |
|---|---|---|---|---|---|---|---|---|---|---|---|---|---|---|---|---|---|---|---|---|---|---|---|---|---|---|---|---|---|---|
| WEST | 2001 | 2713697 | 2001 | | | 1 | Prep-out | | | | | WEST | 2:52 AM | 3:07 AM | WEST | | | | | | LC40 | | 3:07 AM | West Transit Facility | 33.45411524 | -112.2287661 | West Transit Facility | 33.45411524 | -112.2287661 | 52597612 |
| WEST | 2001 | 2713697 | 2001 | 20162543 | 10142248 | 2 | Pull-out | 29 | Weekday | muwtf | | WEST | 3:07 AM | 3:42 AM | 56TH | 17.27 | 35 | | | | LC40 | | 3:42 AM | West Transit Facility | 33.45411524 | -112.2287661 | 56th St & Thomas Rd | 33.48001333 | -111.9609594 | 52597627 |
| WEST | 2001 | 2713697 | 2001 | 20161976 | 15053 | 3 | Regular | 29 | Weekday | muwtf | West | 56TH | 3:42 AM | 4:58 AM | 93TH | 17.64 | 76 | 29 | 10 | 19 | LC40 | 3:42 AM | 4:58 AM | 56th St & Thomas Rd | 33.48001333 | -111.9609594 | 93rd Ave & Thomas Rd | 33.47948847 | -112.2588343 | 0 |
| WEST | 2001 | 2713697 | 2001 | 20162874 | 10142819 | 4 | Deadhead | 29 | Weekday | muwtf | | 93TH | 4:58 AM | 4:59 AM | 94TH | 0.25 | 1 | | | | LC40 | 4:58 AM | 5:28 AM | 93rd Ave & Thomas Rd | 33.47948847 | -112.2588343 | 94th Av Layover | 33.48136107 | -112.2611621 | 0 |
| WEST | 2001 | 2713697 | 2001 | 20162855 | 10142820 | 5 | Deadhead | 29 | Weekday | muwtf | | 94TH | 5:28 AM | 5:29 AM | 93TH | 0.25 | 1 | | | | LC40 | 4:59 AM | 5:29 AM | 94th Av Layover | 33.48136107 | -112.2611621 | 93rd Ave & Thomas Rd | 33.47948847 | -112.2588343 | 29 |
| WEST | 2001 | 2713697 | 2001 | 20161519 | 14085 | 6 | Regular | 29 | Weekday | muwtf | East | 93TH | 5:29 AM | 6:53 AM | PITH | 21.08 | 84 | 13 | 11 | 2 | LC40 | 5:29 AM | 7:06 AM | 93rd Ave & Thomas Rd | 33.47948847 | -112.2588343 | Pima Park | 33.48054696 | -111.8945743 | 0 |
| WEST | 2001 | 2713697 | 2001 | 20161487 | 14281 | 7 | Regular | 29 | Weekday | muwtf | West | PITH | 7:06 AM | 8:32 AM | DSTC | 19.42 | 86 | | | | LC40 | 6:53 AM | 8:32 AM | Pima Park | 33.48054696 | -111.8945743 | Desert Sky TC | 33.47903081 | -112.228655 | 13 |
| WEST | 2001 | 2713697 | 2001 | 20162544 | 10142249 | 8 | Pull-in | 29 | Weekday | muwtf | | DSTC | 8:32 AM | 8:46 AM | WEST | 3.19 | 14 | | | | LC40 | 8:32 AM | | Desert Sky TC | 33.47903081 | -112.228655 | West Transit Facility | 33.45411524 | -112.2287661 | 0 |
| WEST | 2002 | 2713670 | 2002 | | | 1 | Prep-out | | | | | WEST | 3:00 AM | 3:15 AM | WEST | | | | | | LC40 | | 3:15 AM | West Transit Facility | 33.45411524 | -112.2287661 | West Transit Facility | 33.45411524 | -112.2287661 | 52597620 |
| WEST | 2002 | 2713670 | 2002 | 20162225 | 10139591 | 2 | Pull-out | 3 | Weekday | muwtf | | WEST | 3:15 AM | 3:50 AM | VBGP | 16.25 | 35 | | | | LC40 | | 3:50 AM | West Transit Facility | 33.45411524 | -112.2287661 | Galvin Pkwy & Van Buren St | 33.45074827 | -111.9561774 | 52597635 |
| WEST | 2002 | 2713670 | 2002 | 20162100 | 15082 | 3 | Regular | 3 | Weekday | muwtf | West | VBGP | 3:50 AM | 4:57 AM | 83VB | 16.30 | 67 | 19 | 9 | 10 | LC40 | 3:50 AM | 4:57 AM | Galvin Pkwy & Van Buren St | 33.45074827 | -111.9561774 | 83rd Ave & Van Buren St | 33.45176014 | -112.2383454 | 0 |
| WEST | 2002 | 2713670 | 2002 | 20162223 | 10139589 | 4 | Deadhead | 3 | Weekday | muwtf | | 83VB | 4:57 AM | 5:27 AM | VBGP | 18.04 | 30 | | | | LC40 | 4:57 AM | 5:46 AM | 83rd Ave & Van Buren St | 33.45176014 | -112.2383454 | Galvin Pkwy & Van Buren St | 33.45074827 | -111.9561774 | 0 |
| WEST | 2002 | 2713670 | 2002 | 20162104 | 13767 | 5 | Regular | 3 | Weekday | muwtf | West | VBGP | 5:46 AM | 7:31 AM | CA4S | 24.15 | 105 | 22 | 13 | 9 | LC40 | 5:27 AM | 7:53 AM | Galvin Pkwy & Van Buren St | 33.45074827 | -111.9561774 | 4th St & La Canada Blvd | 33.44629602 | -112.3479925 | 19 |
| WEST | 2002 | 2713670 | 2002 | 20162050 | 13656 | 6 | Regular | 3 | Weekday | muwtf | East | CA4S | 7:53 AM | 9:44 AM | PHZO | 25.03 | 111 | 25 | 14 | 11 | LC40 | 7:31 AM | 10:09 AM | 4th St & La Canada Blvd | 33.44629602 | -112.3479925 | Phoenix Zoo | 33.45351604 | -111.9479857 | 22 |
| WEST | 2002 | 2713670 | 2002 | 20162122 | 13758 | 7 | Regular | 3 | Weekday | muwtf | West | PHZO | 10:09 AM | 12:01 PM | CA4S | 24.85 | 112 | 22 | 14 | 8 | LC40 | 9:44 AM | 12:23 PM | Phoenix Zoo | 33.45351604 | -111.9479857 | 4th St & La Canada Blvd | 33.44629602 | -112.3479925 | 25 |
| WEST | 2002 | 2713670 | 2002 | 20162068 | 13668 | 8 | Regular | 3 | Weekday | muwtf | East | CA4S | 12:23 PM | 2:14 PM | PHZO | 25.03 | 111 | 25 | 14 | 11 | LC40 | 12:01 PM | 2:39 PM | 4th St & La Canada Blvd | 33.44629602 | -112.3479925 | Phoenix Zoo | 33.45351604 | -111.9479857 | 22 |
| WEST | 2002 | 2713670 | 2002 | 20162140 | 13749 | 9 | Regular | 3 | Weekday | muwtf | West | PHZO | 2:39 PM | 4:31 PM | CA4S | 24.85 | 112 | 22 | 14 | 8 | LC40 | 2:14 PM | 4:53 PM | Phoenix Zoo | 33.45351604 | -111.9479857 | 4th St & La Canada Blvd | 33.44629602 | -112.3479925 | 25 |
| WEST | 2002 | 2713670 | 2002 | 20162086 | 13680 | 10 | Regular | 3 | Weekday | muwtf | East | CA4S | 4:53 PM | 6:44 PM | PHZO | 25.03 | 111 | 31 | 14 | 17 | LC40 | 4:31 PM | 6:44 PM | 4th St & La Canada Blvd | 33.44629602 | -112.3479925 | Phoenix Zoo | 33.45351604 | -111.9479857 | 22 |
| WEST | 2002 | 2713670 | 2002 | 20162224 | 10139590 | 11 | Deadhead | 3 | Weekday | muwtf | | PHZO | 6:44 PM | 6:49 PM | VBGP | 1.47 | 5 | | | | LC40 | 6:44 PM | 7:20 PM | Phoenix Zoo | 33.45351604 | -111.9479857 | Galvin Pkwy & Van Buren St | 33.45074827 | -111.9561774 | 0 |
| WEST | 2002 | 2713670 | 2002 | 20162157 | 10136124 | 12 | Regular | 3 | Weekday | muwtf | West | VBGP | 7:20 PM | 8:26 PM | 83VB | 16.30 | 66 | | | | LC40 | 6:49 PM | 8:26 PM | Galvin Pkwy & Van Buren St | 33.45074827 | -111.9561774 | 83rd Ave & Van Buren St | 33.45176014 | -112.2383454 | 31 |
| WEST | 2002 | 2713670 | 2002 | 20162222 | 10139592 | 13 | Pull-in | 3 | Weekday | muwtf | | 83VB | 8:26 PM | 8:31 PM | WEST | 1.78 | 5 | | | | LC40 | 8:26 PM | | 83rd Ave & Van Buren St | 33.45176014 | -112.2383454 | West Transit Facility | 33.45411524 | -112.2287661 | 0 |
| WEST | 2003 | 2713765 | 2003 | | | 1 | Prep-out | | | | | WEST | 3:05 AM | 3:20 AM | WEST | | | | | | LC40 | | 3:20 AM | West Transit Facility | 33.45411524 | -112.2287661 | West Transit Facility | 33.45411524 | -112.2287661 | 52597625 |
| WEST | 2003 | 2713765 | 2003 | 20163087 | 10143063 | 2 | Pull-out | 43 | Weekday | muwtf | | WEST | 3:20 AM | 3:55 AM | 43UN | 23.60 | 35 | | | | LC40 | | 3:55 AM | West Transit Facility | 33.45411524 | -112.2287661 | 43rd Ave & Union Hills Dr | 33.65458052 | -112.1519251 | 52597640 |
| WEST | 2003 | 2713765 | 2003 | 20161984 | 15058 | 3 | Regular | 43 | Weekday | muwtf | South | 43UN | 3:55 AM | 4:49 AM | 43LB | 15.98 | 54 | 23 | 7 | 16 | LC40 | 3:55 AM | 4:49 AM | 43rd Ave & Union Hills Dr | 33.65458052 | -112.1519251 | 43rd Ave & Lower Buckeye Rd | 33.42251092 | -112.1518544 | 0 |
| WEST | 2003 | 2713765 | 2003 | 20163067 | 10143050 | 4 | Deadhead | 43 | Weekday | muwtf | | 43LB | 4:49 AM | 4:55 AM | 43LB | 2.60 | 6 | | | | LC40 | 4:49 AM | 5:18 AM | 43rd Ave & Lower Buckeye Rd | 33.42251092 | -112.1518544 | 43rd Ave & Lower Buckeye Rd | 33.42251092 | -112.1518544 | 0 |
| WEST | 2003 | 2713765 | 2003 | 20161057 | 14465 | 5 | Regular | 43 | Weekday | muwtf | North | 43LB | 5:18 AM | 6:11 AM | 43UN | 15.97 | 53 | 32 | 7 | 25 | LC40 | 4:55 AM | 6:11 AM | 43rd Ave & Lower Buckeye Rd | 33.42251092 | -112.1518544 | 43rd Ave & Union Hills Dr | 33.65458052 | -112.1519251 | 23 |
| WEST | 2003 | 2713765 | 2003 | 20163085 | 10143051 | 6 | Deadhead | 43 | Weekday | muwtf | | 43UN | 6:11 AM | 6:18 AM | 43UN | 2.00 | 7 | | | | LC40 | 6:11 AM | 6:50 AM | 43rd Ave & Union Hills Dr | 33.65458052 | -112.1519251 | 43rd Ave & Union Hills Dr | 33.65458052 | -112.1519251 | 0 |
| WEST | 2003 | 2713765 | 2003 | 20161148 | 14515 | 7 | Regular | 43 | Weekday | muwtf | South | 43UN | 6:50 AM | 7:53 AM | 43LB | 15.98 | 63 | 15 | 8 | 7 | LC40 | 6:18 AM | 7:53 AM | 43rd Ave & Union Hills Dr | 33.65458052 | -112.1519251 | 43rd Ave & Lower Buckeye Rd | 33.42251092 | -112.1518544 | 32 |
| WEST | 2003 | 2713765 | 2003 | 20163066 | 10143052 | 8 | Deadhead | 43 | Weekday | muwtf | | 43LB | 7:53 AM | 7:59 AM | 43LB | 2.60 | 6 | | | | LC40 | 7:53 AM | 8:14 AM | 43rd Ave & Lower Buckeye Rd | 33.42251092 | -112.1518544 | 43rd Ave & Lower Buckeye Rd | 33.42251092 | -112.1518544 | 0 |
| WEST | 2003 | 2713765 | 2003 | 20161068 | 14471 | 9 | Regular | 43 | Weekday | muwtf | North | 43LB | 8:14 AM | 9:15 AM | 43UN | 15.97 | 61 | 29 | 8 | 21 | LC40 | 7:59 AM | 9:15 AM | 43rd Ave & Lower Buckeye Rd | 33.42251092 | -112.1518544 | 43rd Ave & Union Hills Dr | 33.65458052 | -112.1519251 | 15 |
| WEST | 2003 | 2713765 | 2003 | 20163065 | 10143053 | 10 | Deadhead | 43 | Weekday | muwtf | | 43UN | 9:15 AM | 9:22 AM | 43UN | 2.00 | 7 | | | | LC40 | 9:15 AM | 9:51 AM | 43rd Ave & Union Hills Dr | 33.65458052 | -112.1519251 | 43rd Ave & Union Hills Dr | 33.65458052 | -112.1519251 | 0 |
| WEST | 2003 | 2713765 | 2003 | 20161156 | 14521 | 11 | Regular | 43 | Weekday | muwtf | South | 43UN | 9:51 AM | 10:52 AM | 43LB | 15.98 | 61 | 15 | 8 | 7 | LC40 | 9:22 AM | 10:52 AM | 43rd Ave & Union Hills Dr | 33.65458052 | -112.1519251 | 43rd Ave & Lower Buckeye Rd | 33.42251092 | -112.1518544 | 29 |
| WEST | 2003 | 2713765 | 2003 | 20163064 | 10143054 | 12 | Deadhead | 43 | Weekday | muwtf | | 43LB | 10:52 AM | 10:58 AM | 43LB | 2.60 | 6 | | | | LC40 | 10:52 AM | 11:13 AM | 43rd Ave & Lower Buckeye Rd | 33.42251092 | -112.1518544 | 43rd Ave & Lower Buckeye Rd | 33.42251092 | -112.1518544 | 0 |
| WEST | 2003 | 2713765 | 2003 | 20161077 | 14477 | 13 | Regular | 43 | Weekday | muwtf | North | 43LB | 11:13 AM | 12:15 PM | 43UN | 15.97 | 62 | 29 | 8 | 21 | LC40 | 10:58 AM | 12:15 PM | 43rd Ave & Lower Buckeye Rd | 33.42251092 | -112.1518544 | 43rd Ave & Union Hills Dr | 33.65458052 | -112.1519251 | 15 |
| WEST | 2003 | 2713765 | 2003 | 20163068 | 10143055 | 14 | Deadhead | 43 | Weekday | muwtf | | 43UN | 12:15 PM | 12:22 PM | 43UN | 2.00 | 7 | | | | LC40 | 12:15 PM | 12:51 PM | 43rd Ave & Union Hills Dr | 33.65458052 | -112.1519251 | 43rd Ave & Union Hills Dr | 33.65458052 | -112.1519251 | 0 |
| WEST | 2003 | 2713765 | 2003 | 20161163 | 14527 | 15 | Regular | 43 | Weekday | muwtf | South | 43UN | 12:51 PM | 1:52 PM | 43LB | 15.98 | 61 | 14 | 8 | 6 | LC40 | 12:22 PM | 1:52 PM | 43rd Ave & Union Hills Dr | 33.65458052 | -112.1519251 | 43rd Ave & Lower Buckeye Rd | 33.42251092 | -112.1518544 | 29 |
| WEST | 2003 | 2713765 | 2003 | 20163063 | 10143056 | 16 | Deadhead | 43 | Weekday | muwtf | | 43LB | 1:52 PM | 1:58 PM | 43LB | 2.60 | 6 | | | | LC40 | 1:52 PM | 2:12 PM | 43rd Ave & Lower Buckeye Rd | 33.42251092 | -112.1518544 | 43rd Ave & Lower Buckeye Rd | 33.42251092 | -112.1518544 | 0 |
| WEST | 2003 | 2713765 | 2003 | 20161087 | 14483 | 17 | Regular | 43 | Weekday | muwtf | North | 43LB | 2:12 PM | 3:21 PM | 43UN | 15.97 | 69 | 20 | 9 | 11 | LC40 | 1:58 PM | 3:21 PM | 43rd Ave & Lower Buckeye Rd | 33.42251092 | -112.1518544 | 43rd Ave & Union Hills Dr | 33.65458052 | -112.1519251 | 14 |
| WEST | 2003 | 2713765 | 2003 | 20163061 | 10143057 | 18 | Deadhead | 43 | Weekday | muwtf | | 43UN | 3:21 PM | 3:28 PM | 43UN | 2.00 | 7 | | | | LC40 | 3:21 PM | 3:48 PM | 43rd Ave & Union Hills Dr | 33.65458052 | -112.1519251 | 43rd Ave & Union Hills Dr | 33.65458052 | -112.1519251 | 0 |
| WEST | 2003 | 2713765 | 2003 | 20161174 | 14533 | 19 | Regular | 43 | Weekday | muwtf | South | 43UN | 3:48 PM | 4:54 PM | 43LB | 15.98 | 66 | 11 | 8 | 3 | LC40 | 3:28 PM | 4:54 PM | 43rd Ave & Union Hills Dr | 33.65458052 | -112.1519251 | 43rd Ave & Lower Buckeye Rd | 33.42251092 | -112.1518544 | 20 |
| WEST | 2003 | 2713765 | 2003 | 20163060 | 10143058 | 20 | Deadhead | 43 | Weekday | muwtf | | 43LB | 4:54 PM | 5:00 PM | 43LB | 2.60 | 6 | | | | LC40 | 4:54 PM | 5:11 PM | 43rd Ave & Lower Buckeye Rd | 33.42251092 | -112.1518544 | 43rd Ave & Lower Buckeye Rd | 33.42251092 | -112.1518544 | 0 |
| WEST | 2003 | 2713765 | 2003 | 20161094 | 14489 | 21 | Regular | 43 | Weekday | muwtf | North | 43LB | 5:11 PM | 6:17 PM | 43UN | 15.97 | 66 | 25 | 8 | 17 | LC40 | 5:00 PM | 6:17 PM | 43rd Ave & Lower Buckeye Rd | 33.42251092 | -112.1518544 | 43rd Ave & Union Hills Dr | 33.65458052 | -112.1519251 | 11 |
| WEST | 2003 | 2713765 | 2003 | 20163088 | 10143059 | 22 | Deadhead | 43 | Weekday | muwtf | | 43UN | 6:17 PM | 6:24 PM | 43UN | 2.00 | 7 | | | | LC40 | 6:17 PM | 6:49 PM | 43rd Ave & Union Hills Dr | 33.65458052 | -112.1519251 | 43rd Ave & Union Hills Dr | 33.65458052 | -112.1519251 | 0 |
| WEST | 2003 | 2713765 | 2003 | 20161187 | 14539 | 23 | Regular | 43 | Weekday | muwtf | South | 43UN | 6:49 PM | 7:49 PM | 43LB | 15.98 | 60 | 21 | 8 | 13 | LC40 | 6:24 PM | 7:49 PM | 43rd Ave & Union Hills Dr | 33.65458052 | -112.1519251 | 43rd Ave & Lower Buckeye Rd | 33.42251092 | -112.1518544 | 25 |
| WEST | 2003 | 2713765 | 2003 | 20163059 | 10143060 | 24 | Deadhead | 43 | Weekday | muwtf | | 43LB | 7:49 PM | 7:55 PM | 43LB | 2.60 | 6 | | | | LC40 | 7:49 PM | 8:16 PM | 43rd Ave & Lower Buckeye Rd | 33.42251092 | -112.1518544 | 43rd Ave & Lower Buckeye Rd | 33.42251092 | -112.1518544 | 0 |
| WEST | 2003 | 2713765 | 2003 | 20161101 | 14495 | 25 | Regular | 43 | Weekday | muwtf | North | 43LB | 8:16 PM | 9:09 PM | 43UN | 15.97 | 53 | 9 | 7 | 2 | LC40 | 7:55 PM | 9:09 PM | 43rd Ave & Lower Buckeye Rd | 33.42251092 | -112.1518544 | 43rd Ave & Union Hills Dr | 33.65458052 | -112.1519251 | 21 |
| WEST | 2003 | 2713765 | 2003 | 20163058 | 10143061 | 26 | Deadhead | 43 | Weekday | muwtf | | 43UN | 9:09 PM | 9:16 PM | 43UN | 2.00 | 7 | | | | LC40 | 9:09 PM | 9:25 PM | 43rd Ave & Union Hills Dr | 33.65458052 | -112.1519251 | 43rd Ave & Union Hills Dr | 33.65458052 | -112.1519251 | 0 |
| WEST | 2003 | 2713765 | 2003 | 20161194 | 14544 | 27 | Regular | 43 | Weekday | muwtf | South | 43UN | 9:25 PM | 10:18 PM | 43LB | 15.98 | 53 | 27 | 7 | 20 | LC40 | 9:16 PM | 10:18 PM | 43rd Ave & Union Hills Dr | 33.65458052 | -112.1519251 | 43rd Ave & Lower Buckeye Rd | 33.42251092 | -112.1518544 | 9 |
| WEST | 2003 | 2713765 | 2003 | 20163057 | 10143062 | 28 | Deadhead | 43 | Weekday | muwtf | | 43LB | 10:18 PM | 10:24 PM | 43LB | 2.60 | 6 | | | | LC40 | 10:18 PM | 10:51 PM | 43rd Ave & Lower Buckeye Rd | 33.42251092 | -112.1518544 | 43rd Ave & Lower Buckeye Rd | 33.42251092 | -112.1518544 | 0 |
| WEST | 2003 | 2713765 | 2003 | 20161106 | 14500 | 29 | Regular | 43 | Weekday | muwtf | North | 43LB | 10:51 PM | 11:37 PM | 43UN | 15.97 | 46 | | | | LC40 | 10:24 PM | 11:37 PM | 43rd Ave & Lower Buckeye Rd | 33.42251092 | -112.1518544 | 43rd Ave & Union Hills Dr | 33.65458052 | -112.1519251 | 27 |
| WEST | 2003 | 2713765 | 2003 | 20163056 | 10143064 | 30 | Pull-in | 43 | Weekday | muwtf | | 43UN | 11:37 PM | 12:12 AM | WEST | 23.60 | 35 | | | | LC40 | 11:37 PM | | 43rd Ave & Union Hills Dr | 33.65458052 | -112.1519251 | West Transit Facility | 33.45411524 | -112.2287661 | 0 |
| WEST | 2004 | 2713706 | 2004 | | | 1 | Prep-out | | | | | WEST | 3:06 AM | 3:21 AM | WEST | | | | | | LC40 | | 3:21 AM | West Transit Facility | 33.45411524 | -112.2287661 | West Transit Facility | 33.45411524 | -112.2287661 | 52597626 |
| WEST | 2004 | 2713706 | 2004 | 20162551 | 10142255 | 2 | Pull-out | 41 | Weekday | muwtf | | WEST | 3:21 AM | 3:56 AM | IN56 | 18.49 | 35 | | | | LC40 | | 3:56 AM | West Transit Facility | 33.45411524 | -112.2287661 | 56th St & Indian School Rd | 33.4889291 | -111.9608032 | 52597641 |
| WEST | 2004 | 2713706 | 2004 | 20161979 | 15054 | 3 | Regular | 41 | Weekday | muwtf | West | IN56 | 3:56 AM | 5:15 AM | 107I-W | 19.09 | 79 | 19 | 10 | 9 | LC40 | 3:56 AM | 5:15 AM | 56th St & Indian School Rd | 33.4889291 | -111.9608032 | 107th Ave & Indian School Rd | 33.49373411 | -112.2906586 | 0 |
| WEST | 2004 | 2713706 | 2004 | 20162550 | 10142254 | 4 | Deadhead | 41 | Weekday | muwtf | | 107I-W | 5:15 AM | 5:30 AM | DSTC1 | 4.95 | 15 | | | | LC40 | 5:15 AM | 5:49 AM | 107th Ave & Indian School Rd | 33.49373411 | -112.2906586 | Thomas Rd at Desert Sky TC | 33.47983142 | -112.2285417 | 0 |
| WEST | 2004 | 2713706 | 2004 | 20161260 | 14128 | 5 | Regular | 29 | Weekday | muwtf | East | DSTC1 | 5:49 AM | 7:09 AM | PITH | 19.32 | 80 | 29 | 10 | 19 | LC40 | 5:30 AM | 7:38 AM | Thomas Rd at Desert Sky TC | 33.47983142 | -112.2285417 | Pima Park | 33.48054696 | -111.8945743 | 19 |
| WEST | 2004 | 2713706 | 2004 | 20161482 | 14279 | 6 | Regular | 29 | Weekday | muwtf | West | PITH | 7:38 AM | 9:04 AM | DSTC | 19.42 | 86 | | | | LC40 | 7:09 AM | 9:04 AM | Pima Park | 33.48054696 | -111.8945743 | Desert Sky TC | 33.47903081 | -112.228655 | 29 |
| WEST | 2004 | 2713706 | 2004 | 20162548 | 10142256 | 7 | Pull-in | 29 | Weekday | muwtf | | DSTC | 9:04 AM | 9:18 AM | WEST | 3.19 | 14 | | | | LC40 | 9:04 AM | | Desert Sky TC | 33.47903081 | -112.228655 | West Transit Facility | 33.45411524 | -112.2287661 | 0 |
| WEST | 2004 | 2713740 | 2132 | | | 1 | Prep-out | | | | | WEST | 10:57 AM | 11:12 AM | WEST | | | | | | LC40 | | 11:12 AM | West Transit Facility | 33.45411524 | -112.2287661 | West Transit Facility | 33.45411524 | -112.2287661 | 52598097 |
| WEST | 2004 | 2713740 | 2132 | 20162553 | 10142259 | 2 | Pull-out | 29 | Weekday | muwtf | | WEST | 11:12 AM | 11:26 AM | DSTC1 | 3.19 | 14 | | | | LC40 | | 11:26 AM | West Transit Facility | 33.45411524 | -112.2287661 | Thomas Rd at Desert Sky TC | 33.47983142 | -112.2285417 | 52598112 |
| WEST | 2004 | 2713740 | 2132 | 20161184 | 14176 | 3 | Regular | 29 | Weekday | muwtf | East | DSTC1 | 11:26 AM | 12:58 PM | PITH | 19.32 | 92 | 30 | 12 | 18 | LC40 | 11:26 AM | 1:28 PM | Thomas Rd at Desert Sky TC | 33.47983142 | -112.2285417 | Pima Park | 33.48054696 | -111.8945743 | 0 |
| WEST | 2004 | 2713740 | 2132 | 20161422 | 14258 | 4 | Regular | 29 | Weekday | muwtf | West | PITH | 1:28 PM | 3:09 PM | 93TH | 21.52 | 101 | 16 | 13 | 3 | LC40 | 12:58 PM | 3:09 PM | Pima Park | 33.48054696 | -111.8945743 | 93rd Ave & Thomas Rd | 33.47948847 | -112.2588343 | 30 |
| WEST | 2004 | 2713740 | 2132 | 20162552 | 10142257 | 5 | Deadhead | 29 | Weekday | muwtf | | 93TH | 3:09 PM | 3:16 PM | 83IN | 2.70 | 7 | | | | LC40 | 3:09 PM | 3:32 PM | 93rd Ave & Thomas Rd | 33.47948847 | -112.2588343 | 83rd Ave & Indian School Rd | 33.49427872 | -112.2377841 | 0 |
| WEST | 2004 | 2713740 | 2132 | 20161856 | 14291 | 6 | Regular | 41 | Weekday | muwtf | East | 83IN | 3:32 PM | 5:08 PM | GRIN | 19.68 | 96 | 20 | 12 | 8 | LC40 | 3:16 PM | 5:08 PM | 83rd Ave & Indian School Rd | 33.49427872 | -112.2377841 | Granite Reef Rd & Indian School Rd | 33.49487235 | -111.9002718 | 16 |
| WEST | 2004 | 2713740 | 2132 | 20162993 | 10143028 | 7 | Deadhead | 41 | Weekday | muwtf | | GRIN | 5:08 PM | 5:12 PM | PICH | 1.30 | 4 | | | | LC40 | 5:08 PM | 5:32 PM | Granite Reef Rd & Indian School Rd | 33.49487235 | -111.9002718 | Pima Rd & Chaparral Rd | 33.50803004 | -111.8914371 | 0 |
| WEST | 2004 | 2713740 | 2132 | 20162856 | 10143029 | 8 | Deadhead | 41 | Weekday | muwtf | | PICH | 5:32 PM | 5:36 PM | GRIN | 2.20 | 4 | | | | LC40 | 5:12 PM | 5:36 PM | Pima Rd & Chaparral Rd | 33.50803004 | -111.8914371 | Granite Reef Rd & Indian School Rd | 33.49487235 | -111.9002718 | 20 |
| WEST | 2004 | 2713740 | 2132 | 20161821 | 14397 | 9 | Regular | 41 | Weekday | muwtf | West | GRIN | 5:36 PM | 7:22 PM | 107I-W | 22.71 | 106 | | | | LC40 | 5:36 PM | 7:22 PM | Granite Reef Rd & Indian School Rd | 33.49487235 | -111.9002718 | 107th Ave & Indian School Rd | 33.49373411 | -112.2906586 | 0 |
| WEST | 2004 | 2713740 | 2132 | 20162554 | 10142260 | 10 | Pull-in | 41 | Weekday | muwtf | | 107I-W | 7:22 PM | 7:37 PM | WEST | 7.18 | 15 | | | | LC40 | 7:22 PM | | 107th Ave & Indian School Rd | 33.49373411 | -112.2906586 | West Transit Facility | 33.45411524 | -112.2287661 | 0 |
| WEST | 2005 | 2713703 | 2005 | | | 1 | Prep-out | | | | | WEST | 3:09 AM | 3:24 AM | WEST | | | | | | LC40 | | 3:24 AM | West Transit Facility | 33.45411524 | -112.2287661 | West Transit Facility | 33.45411524 | -112.2287661 | 52597629 |
| WEST | 2005 | 2713703 | 2005 | 20162557 | 10142263 | 2 | Pull-out | 41 | Weekday | muwtf | | WEST | 3:24 AM | 3:54 AM | CEIN | 12.49 | 30 | | | | LC40 | | 3:54 AM | West Transit Facility | 33.45411524 | -112.2287661 | Central Ave & Indian School Rd | 33.49479304 | -112.0738118 | 52597644 |
| WEST | 2005 | 2713703 | 2005 | 20161982 | 15055 | 3 | Regular | 41 | Weekday | muwtf | West | CEIN | 3:54 AM | 4:44 AM | 107I-W | 12.45 | 50 | 20 | 6 | 14 | LC40 | 3:54 AM | 4:44 AM | Central Ave & Indian School Rd | 33.49479304 | -112.0738118 | 107th Ave & Indian School Rd | 33.49373411 | -112.2906586 | 0 |

| | | | | | | | | | | | | | | | | | | | | | | | | | | | | | | |
|---|---|---|---|---|---|---|---|---|---|---|---|---|---|---|---|---|---|---|---|---|---|---|---|---|---|---|---|---|---|---|
| WEST | 2005 | 2713703 | 2005 | 20162555 | 10142261 | 4 | Deadhead | 41 | Weekday | muwtf | | 107I-W | 4:44 AM | 4:52 AM | 99MC | 3.10 | 8 | | | | LC40 | 4:44 AM | 5:12 AM | 107th Ave & Indian School Rd | 33.49373411 | -112.2906586 | 99th Ave & McDowell Rd | 33.46475107 | -112.2725559 | 0 |
| WEST | 2005 | 2713703 | 2005 | 20161635 | 13925 | 5 | Regular | 17 | Weekday | muwtf | East | 99MC | 5:12 AM | 6:47 AM | PIMC | 21.72 | 95 | 31 | 12 | 19 | LC40 | 4:52 AM | 6:47 AM | 99th Ave & McDowell Rd | 33.46475107 | -112.2725559 | Pima Rd & McDowell Rd | 33.46580416 | -111.8918629 | 20 |
| WEST | 2005 | 2713703 | 2005 | 20162556 | 10142262 | 6 | Deadhead | 17 | Weekday | muwtf | | PIMC | 6:47 AM | 6:54 AM | GRIN | 2.70 | 7 | | | | LC40 | 6:47 AM | 7:25 AM | Pima Rd & McDowell Rd | 33.46580416 | -111.8918629 | Granite Reef Rd & Indian School Rd | 33.49487235 | -111.9002718 | 0 |
| WEST | 2005 | 2713703 | 2005 | 20161845 | 14422 | 7 | Regular | 41 | Weekday | muwtf | West | GRIN | 7:25 AM | 9:01 AM | 83IN | 19.69 | 96 | | | | LC40 | 6:54 AM | 9:01 AM | Granite Reef Rd & Indian School Rd | 33.49487235 | -111.9002718 | 83rd Ave & Indian School Rd | 33.49427872 | -112.2377841 | 31 |
| WEST | 2005 | 2713703 | 2005 | 20162558 | 10142264 | 8 | Pull-in | 41 | Weekday | muwtf | | 83IN | 9:01 AM | 9:13 AM | WEST | 3.60 | 12 | | | | LC40 | 9:01 AM | | 83rd Ave & Indian School Rd | 33.49427872 | -112.2377841 | West Transit Facility | 33.45411524 | -112.2287661 | 0 |
| WEST | 2005 | 2713628 | 2163 | | | 1 | Prep-out | | | | | WEST | 3:02 PM | 3:17 PM | WEST | | | | | | LC40 | | 3:17 PM | West Transit Facility | 33.45411524 | -112.2287661 | West Transit Facility | 33.45411524 | -112.2287661 | 52598342 |
| WEST | 2005 | 2713628 | 2163 | 20162559 | 10142266 | 2 | Pull-out | 29 | Weekday | muwtf | | WEST | 3:17 PM | 3:31 PM | DSTC1 | 3.19 | 14 | | | | LC40 | | 3:31 PM | West Transit Facility | 33.45411524 | -112.2287661 | Thomas Rd at Desert Sky TC | 33.47983142 | -112.2285417 | 52598357 |
| WEST | 2005 | 2713628 | 2163 | 20161109 | 14168 | 3 | Regular | 29 | Weekday | muwtf | East | DSTC1 | 3:31 PM | 5:16 PM | PITH | 19.32 | 105 | 16 | 13 | 3 | LC40 | 3:31 PM | 5:32 PM | Thomas Rd at Desert Sky TC | 33.47983142 | -112.2285417 | Pima Park | 33.48054696 | -111.8945743 | 0 |
| WEST | 2005 | 2713628 | 2163 | 20161401 | 14235 | 4 | Regular | 29 | Weekday | muwtf | West | PITH | 5:32 PM | 7:26 PM | 93TH | 21.52 | 114 | 27 | 14 | 13 | LC40 | 5:16 PM | 7:26 PM | Pima Park | 33.48054696 | -111.8945743 | 93rd Ave & Thomas Rd | 33.47948847 | -112.2588343 | 16 |
| WEST | 2005 | 2713628 | 2163 | 20162893 | 10142865 | 5 | Deadhead | 29 | Weekday | muwtf | | 93TH | 7:26 PM | 7:27 PM | 94TH | 0.25 | 1 | | | | LC40 | 7:26 PM | 7:54 PM | 93rd Ave & Thomas Rd | 33.47948847 | -112.2588343 | 94th Av Layover | 33.48136107 | -112.2611621 | 0 |
| WEST | 2005 | 2713628 | 2163 | 20162857 | 10142866 | 6 | Deadhead | 29 | Weekday | muwtf | | 94TH | 7:54 PM | 7:55 PM | 93TH | 0.25 | 1 | | | | LC40 | 7:27 PM | 7:55 PM | 94th Av Layover | 33.48136107 | -112.2611621 | 93rd Ave & Thomas Rd | 33.47948847 | -112.2588343 | 27 |
| WEST | 2005 | 2713628 | 2163 | 20161587 | 14113 | 7 | Regular | 29 | Weekday | muwtf | East | 93TH | 7:55 PM | 9:24 PM | PITH | 21.08 | 89 | 23 | 11 | 12 | LC40 | 7:55 PM | 9:47 PM | 93rd Ave & Thomas Rd | 33.47948847 | -112.2588343 | Pima Park | 33.48054696 | -111.8945743 | 0 |
| WEST | 2005 | 2713628 | 2163 | 20161383 | 14226 | 8 | Regular | 29 | Weekday | muwtf | West | PITH | 9:47 PM | 11:11 PM | 93TH | 21.52 | 84 | | | | LC40 | 9:24 PM | 11:11 PM | Pima Park | 33.48054696 | -111.8945743 | 93rd Ave & Thomas Rd | 33.47948847 | -112.2588343 | 23 |
| WEST | 2005 | 2713628 | 2163 | 20162560 | 10142267 | 9 | Pull-in | 29 | Weekday | muwtf | | 93TH | 11:11 PM | 11:24 PM | WEST | 4.60 | 13 | | | | LC40 | 11:11 PM | | 93rd Ave & Thomas Rd | 33.47948847 | -112.2588343 | West Transit Facility | 33.45411524 | -112.2287661 | 0 |
| WEST | 2006 | 2713722 | 2006 | | | 1 | Prep-out | | | | | WEST | 3:12 AM | 3:27 AM | WEST | | | | | | LC40 | | 3:27 AM | West Transit Facility | 33.45411524 | -112.2287661 | West Transit Facility | 33.45411524 | -112.2287661 | 52597632 |
| WEST | 2006 | 2713722 | 2006 | 20162562 | 10142270 | 2 | Pull-out | 17 | Weekday | muwtf | | WEST | 3:27 AM | 4:00 AM | 52MC | 15.95 | 33 | | | | LC40 | | 4:00 AM | West Transit Facility | 33.45411524 | -112.2287661 | 52nd St & McDowell Rd | 33.46556716 | -111.9697435 | 52597647 |
| WEST | 2006 | 2713722 | 2006 | 20161971 | 15046 | 3 | Regular | 17 | Weekday | muwtf | West | 52MC | 4:00 AM | 5:13 AM | 99MC | 17.55 | 73 | 27 | 9 | 18 | LC40 | 4:00 AM | 5:13 AM | 52nd St & McDowell Rd | 33.46556716 | -111.9697435 | 99th Ave & McDowell Rd | 33.46475107 | -112.2725559 | 0 |
| WEST | 2006 | 2713722 | 2006 | 20162561 | 10142268 | 4 | Deadhead | 17 | Weekday | muwtf | | 99MC | 5:13 AM | 5:21 AM | 107I-E | 3.10 | 8 | | | | LC40 | 5:13 AM | 5:48 AM | 99th Ave & McDowell Rd | 33.46475107 | -112.2725559 | 107th Ave & Indian School Rd | 33.49349789 | -112.2897007 | 0 |
| WEST | 2006 | 2713722 | 2006 | 20161961 | 14372 | 5 | Regular | 41 | Weekday | muwtf | East | 107I-E | 5:48 AM | 7:30 AM | GRIN | 22.72 | 102 | 27 | 13 | 14 | LC40 | 5:21 AM | 7:30 AM | 107th Ave & Indian School Rd | 33.49349789 | -112.2897007 | Granite Reef Rd & Indian School Rd | 33.49487235 | -111.9002718 | 27 |
| WEST | 2006 | 2713722 | 2006 | 20162971 | 10142986 | 6 | Deadhead | 41 | Weekday | muwtf | | GRIN | 7:30 AM | 7:34 AM | PICH | 1.30 | 4 | | | | LC40 | 7:30 AM | 8:01 AM | Granite Reef Rd & Indian School Rd | 33.49487235 | -111.9002718 | Pima Rd & Chaparral Rd | 33.50803004 | -111.8914371 | 0 |
| WEST | 2006 | 2713722 | 2006 | 20162858 | 10142987 | 7 | Deadhead | 41 | Weekday | muwtf | | PICH | 8:01 AM | 8:05 AM | GRIN | 2.20 | 4 | | | | LC40 | 7:34 AM | 8:05 AM | Pima Rd & Chaparral Rd | 33.50803004 | -111.8914371 | Granite Reef Rd & Indian School Rd | 33.49487235 | -111.9002718 | 27 |
| WEST | 2006 | 2713722 | 2006 | 20161844 | 14420 | 8 | Regular | 41 | Weekday | muwtf | West | GRIN | 8:05 AM | 9:41 AM | 83IN | 19.69 | 96 | | | | LC40 | 8:05 AM | 9:41 AM | Granite Reef Rd & Indian School Rd | 33.49487235 | -111.9002718 | 83rd Ave & Indian School Rd | 33.49427872 | -112.2377841 | 0 |
| WEST | 2006 | 2713722 | 2006 | 20162563 | 10142271 | 9 | Pull-in | 41 | Weekday | muwtf | | 83IN | 9:41 AM | 9:53 AM | WEST | 3.60 | 12 | | | | LC40 | 9:41 AM | | 83rd Ave & Indian School Rd | 33.49427872 | -112.2377841 | West Transit Facility | 33.45411524 | -112.2287661 | 0 |
| WEST | 2006 | 2713727 | 2149 | | | 1 | Prep-out | | | | | WEST | 1:00 PM | 1:15 PM | WEST | | | | | | LC40 | | 1:15 PM | West Transit Facility | 33.45411524 | -112.2287661 | West Transit Facility | 33.45411524 | -112.2287661 | 52598220 |
| WEST | 2006 | 2713727 | 2149 | 20162564 | 10142273 | 2 | Pull-out | 29 | Weekday | muwtf | | WEST | 1:15 PM | 1:29 PM | DSTC1 | 3.19 | 14 | | | | LC40 | | 1:29 PM | West Transit Facility | 33.45411524 | -112.2287661 | Thomas Rd at Desert Sky TC | 33.47983142 | -112.2285417 | 52598235 |
| WEST | 2006 | 2713727 | 2149 | 20161144 | 14172 | 3 | Regular | 29 | Weekday | muwtf | East | DSTC1 | 1:29 PM | 3:03 PM | PITH | 19.32 | 94 | 24 | 12 | 12 | LC40 | 1:29 PM | 3:27 PM | Thomas Rd at Desert Sky TC | 33.47983142 | -112.2285417 | Pima Park | 33.48054696 | -111.8945743 | 0 |
| WEST | 2006 | 2713727 | 2149 | 20161406 | 14243 | 4 | Regular | 29 | Weekday | muwtf | West | PITH | 3:27 PM | 5:27 PM | 93TH | 21.52 | 120 | 20 | 15 | 5 | LC40 | 3:03 PM | 5:27 PM | Pima Park | 33.48054696 | -111.8945743 | 93rd Ave & Thomas Rd | 33.47948847 | -112.2588343 | 24 |
| WEST | 2006 | 2713727 | 2149 | 20162892 | 10142857 | 5 | Deadhead | 29 | Weekday | muwtf | | 93TH | 5:27 PM | 5:28 PM | 94TH | 0.25 | 1 | | | | LC40 | 5:27 PM | 5:48 PM | 93rd Ave & Thomas Rd | 33.47948847 | -112.2588343 | 94th Av Layover | 33.48136107 | -112.2611621 | 0 |
| WEST | 2006 | 2713727 | 2149 | 20162859 | 10142858 | 6 | Deadhead | 29 | Weekday | muwtf | | 94TH | 5:48 PM | 5:49 PM | 93TH | 0.25 | 1 | | | | LC40 | 5:28 PM | 5:49 PM | 94th Av Layover | 33.48136107 | -112.2611621 | 93rd Ave & Thomas Rd | 33.47948847 | -112.2588343 | 20 |
| WEST | 2006 | 2713727 | 2149 | 20161570 | 14109 | 7 | Regular | 29 | Weekday | muwtf | East | 93TH | 5:49 PM | 7:25 PM | PITH | 21.08 | 96 | 18 | 12 | 6 | LC40 | 5:49 PM | 7:43 PM | 93rd Ave & Thomas Rd | 33.47948847 | -112.2588343 | Pima Park | 33.48054696 | -111.8945743 | 0 |
| WEST | 2006 | 2713727 | 2149 | 20161392 | 14230 | 8 | Regular | 29 | Weekday | muwtf | West | PITH | 7:43 PM | 9:15 PM | 93TH | 21.52 | 92 | | | | LC40 | 7:25 PM | 9:15 PM | Pima Park | 33.48054696 | -111.8945743 | 93rd Ave & Thomas Rd | 33.47948847 | -112.2588343 | 18 |
| WEST | 2006 | 2713727 | 2149 | 20162565 | 10142274 | 9 | Pull-in | 29 | Weekday | muwtf | | 93TH | 9:15 PM | 9:28 PM | WEST | 4.60 | 13 | | | | LC40 | 9:15 PM | | 93rd Ave & Thomas Rd | 33.47948847 | -112.2588343 | West Transit Facility | 33.45411524 | -112.2287661 | 0 |
| WEST | 2007 | 2713671 | 2007 | | | 1 | Prep-out | | | | | WEST | 3:13 AM | 3:28 AM | WEST | | | | | | LC60 | | 3:28 AM | West Transit Facility | 33.45411524 | -112.2287661 | West Transit Facility | 33.45411524 | -112.2287661 | 52597633 |
| WEST | 2007 | 2713671 | 2007 | 20162227 | 10139594 | 2 | Pull-out | 3 | Weekday | muwtf | | WEST | 3:28 AM | 3:48 AM | 2AVB | 10.50 | 20 | | | | LC60 | | 3:48 AM | West Transit Facility | 33.45411524 | -112.2287661 | 2nd Ave & Van Buren St | 33.4513956 | -112.0764525 | 52597648 |
| WEST | 2007 | 2713671 | 2007 | 20162167 | 10136130 | 3 | Regular | 3 | Weekday | muwtf | West | 2AVB | 3:48 AM | 4:27 AM | 83VB | 9.40 | 39 | 30 | 6 | 24 | LC60 | 3:48 AM | 4:27 AM | 2nd Ave & Van Buren St | 33.4513956 | -112.0764525 | 83rd Ave & Van Buren St | 33.45176014 | -112.2383454 | 0 |
| WEST | 2007 | 2713671 | 2007 | 20162226 | 10139593 | 4 | Deadhead | 3 | Weekday | muwtf | | 83VB | 4:27 AM | 4:31 AM | 83VB | 1.03 | 4 | | | | LC60 | 4:27 AM | 5:01 AM | 83rd Ave & Van Buren St | 33.45176014 | -112.2383454 | 83rd Ave & Van Buren St | 33.45176014 | -112.2383454 | 0 |
| WEST | 2007 | 2713671 | 2007 | 20162037 | 13687 | 5 | Regular | 3 | Weekday | muwtf | East | 83VB | 5:01 AM | 6:10 AM | PHZO | 16.92 | 69 | 29 | 9 | 20 | LC60 | 4:31 AM | 6:39 AM | 83rd Ave & Van Buren St | 33.45176014 | -112.2383454 | Phoenix Zoo | 33.45351604 | -111.9479857 | 30 |
| WEST | 2007 | 2713671 | 2007 | 20162108 | 13765 | 6 | Regular | 3 | Weekday | muwtf | West | PHZO | 6:39 AM | 8:31 AM | CA4S | 24.85 | 112 | 22 | 14 | 8 | LC60 | 6:10 AM | 8:53 AM | Phoenix Zoo | 33.45351604 | -111.9479857 | 4th St & La Canada Blvd | 33.44629602 | -112.3479925 | 29 |
| WEST | 2007 | 2713671 | 2007 | 20162054 | 13654 | 7 | Regular | 3 | Weekday | muwtf | East | CA4S | 8:53 AM | 10:44 AM | PHZO | 25.03 | 111 | 25 | 14 | 11 | LC60 | 8:31 AM | 11:09 AM | 4th St & La Canada Blvd | 33.44629602 | -112.3479925 | Phoenix Zoo | 33.45351604 | -111.9479857 | 22 |
| WEST | 2007 | 2713671 | 2007 | 20162126 | 13756 | 8 | Regular | 3 | Weekday | muwtf | West | PHZO | 11:09 AM | 1:01 PM | CA4S | 24.85 | 112 | 22 | 14 | 8 | LC60 | 10:44 AM | 1:23 PM | Phoenix Zoo | 33.45351604 | -111.9479857 | 4th St & La Canada Blvd | 33.44629602 | -112.3479925 | 25 |
| WEST | 2007 | 2713671 | 2007 | 20162072 | 13666 | 9 | Regular | 3 | Weekday | muwtf | East | CA4S | 1:23 PM | 3:14 PM | PHZO | 25.03 | 111 | 25 | 14 | 11 | LC60 | 1:01 PM | 3:39 PM | 4th St & La Canada Blvd | 33.44629602 | -112.3479925 | Phoenix Zoo | 33.45351604 | -111.9479857 | 22 |
| WEST | 2007 | 2713671 | 2007 | 20162144 | 13747 | 10 | Regular | 3 | Weekday | muwtf | West | PHZO | 3:39 PM | 5:31 PM | CA4S | 24.85 | 112 | 29 | 14 | 15 | LC60 | 3:14 PM | 5:31 PM | Phoenix Zoo | 33.45351604 | -111.9479857 | 4th St & La Canada Blvd | 33.44629602 | -112.3479925 | 25 |
| WEST | 2007 | 2713671 | 2007 | 20162260 | 10139629 | 11 | Deadhead | 3 | Weekday | muwtf | | CA4S | 5:31 PM | 5:53 PM | 83VB | 10.20 | 22 | | | | LC60 | 5:31 PM | 6:22 PM | 4th St & La Canada Blvd | 33.44629602 | -112.3479925 | 83rd Ave & Van Buren St | 33.45176014 | -112.2383454 | 0 |
| WEST | 2007 | 2713671 | 2007 | 20162090 | 13660 | 12 | Regular | 3 | Weekday | muwtf | East | 83VB | 6:22 PM | 7:35 PM | VBGP | 16.15 | 73 | 9 | 9 | 0 | LC60 | 5:53 PM | 7:35 PM | 83rd Ave & Van Buren St | 33.45176014 | -112.2383454 | Galvin Pkwy & Van Buren St | 33.45074827 | -111.9561774 | 29 |
| WEST | 2007 | 2713671 | 2007 | 20162229 | 10139596 | 13 | Deadhead | 3 | Weekday | muwtf | | VBGP | 7:35 PM | 7:41 PM | VBGP | 1.24 | 6 | | | | LC60 | 7:35 PM | 7:50 PM | Galvin Pkwy & Van Buren St | 33.45074827 | -111.9561774 | Galvin Pkwy & Van Buren St | 33.45074827 | -111.9561774 | 0 |
| WEST | 2007 | 2713671 | 2007 | 20162158 | 13821 | 14 | Regular | 3 | Weekday | muwtf | West | VBGP | 7:50 PM | 9:21 PM | CA4S | 24.15 | 91 | 19 | 11 | 8 | LC60 | 7:41 PM | 9:40 PM | Galvin Pkwy & Van Buren St | 33.45074827 | -111.9561774 | 4th St & La Canada Blvd | 33.44629602 | -112.3479925 | 9 |
| WEST | 2007 | 2713671 | 2007 | 20162098 | 13731 | 15 | Regular | 3 | Weekday | muwtf | East | CA4S | 9:40 PM | 11:02 PM | VBGP | 24.26 | 82 | 18 | 10 | 8 | LC60 | 9:21 PM | 11:02 PM | 4th St & La Canada Blvd | 33.44629602 | -112.3479925 | Galvin Pkwy & Van Buren St | 33.45074827 | -111.9561774 | 19 |
| WEST | 2007 | 2713671 | 2007 | 20162230 | 10139597 | 16 | Deadhead | 3 | Weekday | muwtf | | VBGP | 11:02 PM | 11:08 PM | VBGP | 1.24 | 6 | | | | LC60 | 11:02 PM | 11:26 PM | Galvin Pkwy & Van Buren St | 33.45074827 | -111.9561774 | Galvin Pkwy & Van Buren St | 33.45074827 | -111.9561774 | 0 |
| WEST | 2007 | 2713671 | 2007 | 20162165 | 13814 | 17 | Regular | 3 | Weekday | muwtf | West | VBGP | 11:26 PM | 12:20 AM | 83VB | 16.30 | 54 | | | | LC60 | 11:08 PM | 12:20 AM | Galvin Pkwy & Van Buren St | 33.45074827 | -111.9561774 | 83rd Ave & Van Buren St | 33.45176014 | -112.2383454 | 18 |
| WEST | 2007 | 2713671 | 2007 | 20162232 | 10139599 | 18 | Pull-in | 3 | Weekday | muwtf | | 83VB | 12:20 AM | 12:25 AM | WEST | 1.78 | 5 | | | | LC60 | 12:20 AM | | 83rd Ave & Van Buren St | 33.45176014 | -112.2383454 | West Transit Facility | 33.45411524 | -112.2287661 | 0 |
| WEST | 2008 | 2713652 | 2008 | | | 1 | Prep-out | | | | | WEST | 3:16 AM | 3:31 AM | WEST | | | | | | LC40 | | 3:31 AM | West Transit Facility | 33.45411524 | -112.2287661 | West Transit Facility | 33.45411524 | -112.2287661 | 52597636 |
| WEST | 2008 | 2713652 | 2008 | 20162178 | 15194 | 2 | Pull-out | 51 | Weekday | muwtf | | WEST | 3:31 AM | 4:04 AM | ASUW | 20.70 | 33 | | | | LC40 | | 4:04 AM | West Transit Facility | 33.45411524 | -112.2287661 | ASU West Campus | 33.60922389 | -112.1604935 | 52597651 |
| WEST | 2008 | 2713652 | 2008 | 20161985 | 15063 | 3 | Regular | 51 | Weekday | muwtf | South | ASUW | 4:04 AM | 4:59 AM | BA51 | 17.01 | 55 | 16 | 9 | 7 | LC40 | 4:04 AM | 4:59 AM | ASU West Campus | 33.60922389 | -112.1604935 | 51st Ave & Baseline Rd | 33.37752263 | -112.1682551 | 0 |
| WEST | 2008 | 2713652 | 2008 | 20162176 | 15191 | 4 | Deadhead | 51 | Weekday | muwtf | | BA51 | 4:59 AM | 5:04 AM | BA51 | 1.85 | 5 | | | | LC40 | 4:59 AM | 5:20 AM | 51st Ave & Baseline Rd | 33.37752263 | -112.1682551 | 51st Ave & Baseline Rd | 33.37752263 | -112.1682551 | 0 |
| WEST | 2008 | 2713652 | 2008 | 20161307 | 14556 | 5 | Regular | 51 | Weekday | muwtf | North | BA51 | 5:20 AM | 6:14 AM | ASUW | 16.31 | 54 | 12 | 9 | 3 | LC40 | 5:04 AM | 6:26 AM | 51st Ave & Baseline Rd | 33.37752263 | -112.1682551 | ASU West Campus | 33.60922389 | -112.1604935 | 16 |
| WEST | 2008 | 2713652 | 2008 | 20160963 | 14609 | 6 | Regular | 51 | Weekday | muwtf | South | ASUW | 6:26 AM | 7:31 AM | BA51 | 17.01 | 65 | 10 | 10 | 0 | LC40 | 6:14 AM | 7:31 AM | ASU West Campus | 33.60922389 | -112.1604935 | 51st Ave & Baseline Rd | 33.37752263 | -112.1682551 | 12 |
| WEST | 2008 | 2713652 | 2008 | 20162177 | 15192 | 7 | Deadhead | 51 | Weekday | muwtf | | BA51 | 7:31 AM | 7:36 AM | BA51 | 1.85 | 5 | | | | LC40 | 7:31 AM | 7:46 AM | 51st Ave & Baseline Rd | 33.37752263 | -112.1682551 | 51st Ave & Baseline Rd | 33.37752263 | -112.1682551 | 0 |
| WEST | 2008 | 2713652 | 2008 | 20161308 | 14561 | 8 | Regular | 51 | Weekday | muwtf | North | BA51 | 7:46 AM | 8:47 AM | ASUW | 16.31 | 61 | 11 | 10 | 1 | LC40 | 7:36 AM | 8:58 AM | 51st Ave & Baseline Rd | 33.37752263 | -112.1682551 | ASU West Campus | 33.60922389 | -112.1604935 | 10 |
| WEST | 2008 | 2713652 | 2008 | 20160985 | 14614 | 9 | Regular | 51 | Weekday | muwtf | South | ASUW | 8:58 AM | 10:32 AM | 51PE | 27.75 | 94 | 24 | 15 | 9 | LC40 | 8:47 AM | 10:56 AM | ASU West Campus | 33.60922389 | -112.1604935 | 51st Ave & Pecos Rd | 33.29045953 | -112.1690898 | 11 |
| WEST | 2008 | 2713652 | 2008 | 20161319 | 14568 | 10 | Regular | 51 | Weekday | muwtf | North | 51PE | 10:56 AM | 12:17 PM | ASUW | 24.97 | 81 | 40 | 13 | 27 | LC40 | 10:32 AM | 12:57 PM | 51st Ave & Pecos Rd | 33.29045953 | -112.1690898 | ASU West Campus | 33.60922389 | -112.1604935 | 24 |
| WEST | 2008 | 2713652 | 2008 | 20161008 | 14622 | 11 | Regular | 51 | Weekday | muwtf | South | ASUW | 12:57 PM | 2:32 PM | 51PE | 27.75 | 95 | 22 | 15 | 7 | LC40 | 12:17 PM | 2:54 PM | ASU West Campus | 33.60922389 | -112.1604935 | 51st Ave & Pecos Rd | 33.29045953 | -112.1690898 | 40 |
| WEST | 2008 | 2713652 | 2008 | 20161322 | 14576 | 12 | Regular | 51 | Weekday | muwtf | North | 51PE | 2:54 PM | 4:24 PM | ASUW | 24.97 | 90 | 27 | 14 | 13 | LC40 | 2:32 PM | 4:51 PM | 51st Ave & Pecos Rd | 33.29045953 | -112.1690898 | ASU West Campus | 33.60922389 | -112.1604935 | 22 |
| WEST | 2008 | 2713652 | 2008 | 20161044 | 14630 | 13 | Regular | 51 | Weekday | muwtf | South | ASUW | 4:51 PM | 6:36 PM | 51PE | 27.75 | 105 | 24 | 16 | 8 | LC40 | 4:24 PM | 7:00 PM | ASU West Campus | 33.60922389 | -112.1604935 | 51st Ave & Pecos Rd | 33.29045953 | -112.1690898 | 27 |
| WEST | 2008 | 2713652 | 2008 | 20161333 | 14584 | 14 | Regular | 51 | Weekday | muwtf | North | 51PE | 7:00 PM | 8:15 PM | ASUW | 24.97 | 75 | 17 | 12 | 5 | LC40 | 6:36 PM | 8:32 PM | 51st Ave & Pecos Rd | 33.29045953 | -112.1690898 | ASU West Campus | 33.60922389 | -112.1604935 | 24 |
| WEST | 2008 | 2713652 | 2008 | 20161062 | 14636 | 15 | Regular | 51 | Weekday | muwtf | South | ASUW | 8:32 PM | 9:27 PM | BA51 | 17.01 | 55 | 20 | 9 | 11 | LC40 | 8:15 PM | 9:27 PM | ASU West Campus | 33.60922389 | -112.1604935 | 51st Ave & Baseline Rd | 33.37752263 | -112.1682551 | 17 |
| WEST | 2008 | 2713652 | 2008 | 20162175 | 15193 | 16 | Deadhead | 51 | Weekday | muwtf | | BA51 | 9:27 PM | 9:32 PM | BA51 | 1.85 | 5 | | | | LC40 | 9:27 PM | 9:52 PM | 51st Ave & Baseline Rd | 33.37752263 | -112.1682551 | 51st Ave & Baseline Rd | 33.37752263 | -112.1682551 | 0 |
| WEST | 2008 | 2713652 | 2008 | 20161338 | 14589 | 17 | Regular | 51 | Weekday | muwtf | North | BA51 | 9:52 PM | 10:40 PM | ASUW | 16.31 | 48 | 27 | 8 | 19 | LC40 | 9:32 PM | 11:07 PM | 51st Ave & Baseline Rd | 33.37752263 | -112.1682551 | ASU West Campus | 33.60922389 | -112.1604935 | 20 |
| WEST | 2008 | 2713652 | 2008 | 20161167 | 14641 | 18 | Regular | 51 | Weekday | muwtf | South | ASUW | 11:07 PM | 11:55 PM | BA51 | 17.01 | 48 | | | | LC40 | 10:40 PM | 11:55 PM | ASU West Campus | 33.60922389 | -112.1604935 | 51st Ave & Baseline Rd | 33.37752263 | -112.1682551 | 27 |
| WEST | 2008 | 2713652 | 2008 | 20162179 | 15195 | 19 | Pull-in | 51 | Weekday | muwtf | | BA51 | 11:55 PM | 12:21 AM | WEST | 8.80 | 26 | | | | LC40 | 11:55 PM | | 51st Ave & Baseline Rd | 33.37752263 | -112.1682551 | West Transit Facility | 33.45411524 | -112.2287661 | 0 |
| WEST | 2009 | 2713736 | 2009 | | | 1 | Prep-out | | | | | WEST | 3:17 AM | 3:32 AM | WEST | | | | | | LC40 | | 3:32 AM | West Transit Facility | 33.45411524 | -112.2287661 | West Transit Facility | 33.45411524 | -112.2287661 | 52597637 |
| WEST | 2009 | 2713736 | 2009 | 20162568 | 10142277 | 2 | Pull-out | 17 | Weekday | muwtf | | WEST | 3:32 AM | 3:57 AM | CEMD | 12.10 | 25 | | | | LC40 | | 3:57 AM | West Transit Facility | 33.45411524 | -112.2287661 | Central Ave & McDowell Rd | 33.46573176 | -112.0738184 | 52597652 |
| WEST | 2009 | 2713736 | 2009 | 20161972 | 15047 | 3 | Regular | 17 | Weekday | muwtf | West | CEMD | 3:57 AM | 4:43 AM | 99MC | 11.54 | 46 | 6 | 6 | 0 | LC40 | 3:57 AM | 4:43 AM | Central Ave & McDowell Rd | 33.46573176 | -112.0738184 | 99th Ave & McDowell Rd | 33.46475107 | -112.2725559 | 0 |
| WEST | 2009 | 2713736 | 2009 | 20162566 | 10142275 | 4 | Deadhead | 17 | Weekday | muwtf | | 99MC | 4:43 AM | 5:01 AM | ESMC | 8.30 | 18 | | | | LC40 | 4:43 AM | 5:07 AM | 99th Ave & McDowell Rd | 33.46475107 | -112.2725559 | Pebble Creek Pkwy & McDowell Rd | 33.46464073 | -112.3924621 | 0 |
| WEST | 2009 | 2713736 | 2009 | 20161042 | 13977 | 5 | Regular | 17 | Weekday | muwtf | East | ESMC | 5:07 AM | 7:07 AM | PIMC | 28.81 | 120 | 16 | 15 | 1 | LC40 | 5:01 AM | 7:07 AM | Pebble Creek Pkwy & McDowell Rd | 33.46464073 | -112.3924621 | Pima Rd & McDowell Rd | 33.46580416 | -111.8918629 | 6 |
| WEST | 2009 | 2713736 | 2009 | 20162567 | 10142276 | 6 | Deadhead | 17 | Weekday | muwtf | | PIMC | 7:07 AM | 7:14 AM | PIMC | 2.40 | 7 | | | | LC40 | 7:07 AM | 7:30 AM | Pima Rd & McDowell Rd | 33.46580416 | -111.8918629 | Pima Rd & McDowell Rd | 33.46580416 | -111.8918629 | 0 |

| | | | | | | | | | | | | | | | | | | | | | | | | | | | | | | |
|---|---|---|---|---|---|---|---|---|---|---|---|---|---|---|---|---|---|---|---|---|---|---|---|---|---|---|---|---|---|---|
| WEST | 2009 | 2713736 | 2009 | 20161628 | 14038 | 7 | Regular | 17 | Weekday | muwtf | West | PIMC | 7:30 AM | 9:31 AM | ESMC | 28.99 | 121 | | | | LC40 | 7:14 AM | 9:31 AM | Pima Rd & McDowell Rd | 33.46580416 | -111.8918629 | Pebble Creek Pkwy & McDowell Rd | 33.46464073 | -112.3924621 | 16 |
| WEST | 2009 | 2713736 | 2009 | 20162569 | 10142278 | 8 | Pull-in | 17 | Weekday | muwtf | | ESMC | 9:31 AM | 9:51 AM | WEST | 10.60 | 20 | | | | LC40 | 9:31 AM | | Pebble Creek Pkwy & McDowell Rd | 33.46464073 | -112.3924621 | West Transit Facility | 33.45411524 | -112.2287661 | 0 |
| WEST | 2010 | 2713734 | 2010 | | | 1 | Prep-out | | | | | WEST | 3:18 AM | 3:33 AM | WEST | | | | | | LC40 | | 3:33 AM | West Transit Facility | 33.45411524 | -112.2287661 | West Transit Facility | 33.45411524 | -112.2287661 | 52597638 |
| WEST | 2010 | 2713734 | 2010 | 20162577 | 10142287 | 2 | Pull-out | 17 | Weekday | muwtf | | WEST | 3:33 AM | 3:53 AM | 43MC | 5.41 | 20 | | | | LC40 | | 3:53 AM | West Transit Facility | 33.45411524 | -112.2287661 | 43rd Ave & McDowell Rd | 33.46596291 | -112.1518078 | 52597653 |
| WEST | 2010 | 2713734 | 2010 | 20161975 | 15049 | 3 | Regular | 17 | Weekday | muwtf | East | 43MC | 3:53 AM | 4:42 AM | 52MC | 10.52 | 49 | 33 | 6 | 27 | LC40 | 3:53 AM | 4:42 AM | 43rd Ave & McDowell Rd | 33.46596291 | -112.1518078 | 52nd St & McDowell Rd | 33.46556716 | -111.9697435 | 0 |
| WEST | 2010 | 2713734 | 2010 | 20162576 | 10142286 | 4 | Deadhead | 17 | Weekday | muwtf | | 52MC | 4:42 AM | 4:57 AM | PIMC | 6.16 | 15 | | | | LC40 | 4:42 AM | 5:30 AM | 52nd St & McDowell Rd | 33.46556716 | -111.9697435 | Pima Rd & McDowell Rd | 33.46580416 | -111.8918629 | 0 |
| WEST | 2010 | 2713734 | 2010 | 20161647 | 14044 | 5 | Regular | 17 | Weekday | muwtf | West | PIMC | 5:30 AM | 7:31 AM | ESMC | 28.99 | 121 | | | | LC40 | 4:57 AM | 7:31 AM | Pima Rd & McDowell Rd | 33.46580416 | -111.8918629 | Pebble Creek Pkwy & McDowell Rd | 33.46464073 | -112.3924621 | 33 |
| WEST | 2010 | 2713734 | 2010 | 20162578 | 10142288 | 6 | Pull-in | 17 | Weekday | muwtf | | ESMC | 7:31 AM | 7:56 AM | WEST | 10.60 | 25 | | | | LC40 | 7:31 AM | | Pebble Creek Pkwy & McDowell Rd | 33.46464073 | -112.3924621 | West Transit Facility | 33.45411524 | -112.2287661 | 0 |
| WEST | 2010 | 2713724 | 2164 | | | 1 | Prep-out | | | | | WEST | 3:43 PM | 3:58 PM | WEST | | | | | | LC40 | | 3:58 PM | West Transit Facility | 33.45411524 | -112.2287661 | West Transit Facility | 33.45411524 | -112.2287661 | 52598383 |
| WEST | 2010 | 2713724 | 2164 | 20162582 | 10142292 | 2 | Pull-out | 17 | Weekday | muwtf | | WEST | 3:58 PM | 4:23 PM | ESMC | 10.60 | 25 | | | | LC40 | | 4:23 PM | West Transit Facility | 33.45411524 | -112.2287661 | Pebble Creek Pkwy & McDowell Rd | 33.46464073 | -112.3924621 | 52598398 |
| WEST | 2010 | 2713724 | 2164 | 20160965 | 13943 | 3 | Regular | 17 | Weekday | muwtf | East | ESMC | 4:23 PM | 6:28 PM | PIMC | 28.81 | 125 | 40 | 15 | 25 | LC40 | 4:23 PM | 6:28 PM | Pebble Creek Pkwy & McDowell Rd | 33.46464073 | -112.3924621 | Pima Rd & McDowell Rd | 33.46580416 | -111.8918629 | 0 |
| WEST | 2010 | 2713724 | 2164 | 20162579 | 10142289 | 4 | Deadhead | 17 | Weekday | muwtf | | PIMC | 6:28 PM | 6:35 PM | PIMC | 2.40 | 7 | | | | LC40 | 6:28 PM | 7:15 PM | Pima Rd & McDowell Rd | 33.46580416 | -111.8918629 | Pima Rd & McDowell Rd | 33.46580416 | -111.8918629 | 0 |
| WEST | 2010 | 2713724 | 2164 | 20161533 | 14005 | 5 | Regular | 17 | Weekday | muwtf | West | PIMC | 7:15 PM | 8:44 PM | 99MC | 22.05 | 89 | 21 | 11 | 10 | LC40 | 6:35 PM | 8:44 PM | Pima Rd & McDowell Rd | 33.46580416 | -111.8918629 | 99th Ave & McDowell Rd | 33.46475107 | -112.2725559 | 40 |
| WEST | 2010 | 2713724 | 2164 | 20162580 | 10142290 | 6 | Deadhead | 17 | Weekday | muwtf | | 99MC | 8:44 PM | 8:51 PM | 99MC | 2.63 | 7 | | | | LC40 | 8:44 PM | 9:12 PM | 99th Ave & McDowell Rd | 33.46475107 | -112.2725559 | 99th Ave & McDowell Rd | 33.46475107 | -112.2725559 | 0 |
| WEST | 2010 | 2713724 | 2164 | 20161681 | 13928 | 7 | Regular | 17 | Weekday | muwtf | East | 99MC | 9:12 PM | 10:12 PM | 52MC | 17.39 | 60 | 47 | 8 | 39 | LC40 | 8:51 PM | 10:12 PM | 99th Ave & McDowell Rd | 33.46475107 | -112.2725559 | 52nd St & McDowell Rd | 33.46556716 | -111.9697435 | 21 |
| WEST | 2010 | 2713724 | 2164 | 20162581 | 10142291 | 8 | Deadhead | 17 | Weekday | muwtf | | 52MC | 10:12 PM | 10:17 PM | 52MC | 1.70 | 5 | | | | LC40 | 10:12 PM | 11:04 PM | 52nd St & McDowell Rd | 33.46556716 | -111.9697435 | 52nd St & McDowell Rd | 33.46556716 | -111.9697435 | 0 |
| WEST | 2010 | 2713724 | 2164 | 20161400 | 14053 | 9 | Regular | 17 | Weekday | muwtf | West | 52MC | 11:04 PM | 12:07 AM | 99MC | 17.55 | 63 | | | | LC40 | 10:17 PM | 12:07 AM | 52nd St & McDowell Rd | 33.46556716 | -111.9697435 | 99th Ave & McDowell Rd | 33.46475107 | -112.2725559 | 47 |
| WEST | 2010 | 2713724 | 2164 | 20162583 | 10142293 | 10 | Pull-in | 17 | Weekday | muwtf | | 99MC | 12:07 AM | 12:17 AM | WEST | 3.50 | 10 | | | | LC40 | 12:07 AM | | 99th Ave & McDowell Rd | 33.46475107 | -112.2725559 | West Transit Facility | 33.45411524 | -112.2287661 | 0 |
| WEST | 2011 | 2713699 | 2011 | | | 1 | Prep-out | | | | | WEST | 3:19 AM | 3:34 AM | WEST | | | | | | LC40 | | 3:34 AM | West Transit Facility | 33.45411524 | -112.2287661 | West Transit Facility | 33.45411524 | -112.2287661 | 52597639 |
| WEST | 2011 | 2713699 | 2011 | 20162591 | 10142302 | 2 | Pull-out | 41 | Weekday | muwtf | | WEST | 3:34 AM | 4:04 AM | CEIN | 12.49 | 30 | | | | LC40 | | 4:04 AM | West Transit Facility | 33.45411524 | -112.2287661 | Central Ave & Indian School Rd | 33.49479304 | -112.0738118 | 52597654 |
| WEST | 2011 | 2713699 | 2011 | 20161981 | 15057 | 3 | Regular | 41 | Weekday | muwtf | East | CEIN | 4:04 AM | 4:27 AM | IN56 | 6.62 | 23 | 34 | 6 | 28 | LC40 | 4:04 AM | 4:27 AM | Central Ave & Indian School Rd | 33.49479304 | -112.0738118 | 56th St & Indian School Rd | 33.4889291 | -111.9608032 | 0 |
| WEST | 2011 | 2713699 | 2011 | 20162584 | 10142294 | 4 | Deadhead | 41 | Weekday | muwtf | | IN56 | 4:27 AM | 4:37 AM | GRIN | 4.95 | 10 | | | | LC40 | 4:27 AM | 5:11 AM | 56th St & Indian School Rd | 33.4889291 | -111.9608032 | Granite Reef Rd & Indian School Rd | 33.49487235 | -111.9002718 | 0 |
| WEST | 2011 | 2713699 | 2011 | 20161852 | 14428 | 5 | Regular | 41 | Weekday | muwtf | West | GRIN | 5:11 AM | 6:50 AM | 107I-W | 22.71 | 99 | 27 | 12 | 15 | LC40 | 4:37 AM | 6:50 AM | Granite Reef Rd & Indian School Rd | 33.49487235 | -111.9002718 | 107th Ave & Indian School Rd | 33.49373411 | -112.2906586 | 34 |
| WEST | 2011 | 2713699 | 2011 | 20162585 | 10142295 | 6 | Deadhead | 41 | Weekday | muwtf | | 107I-W | 6:50 AM | 6:56 AM | 107I-E | 1.53 | 6 | | | | LC40 | 6:50 AM | 7:23 AM | 107th Ave & Indian School Rd | 33.49373411 | -112.2906586 | 107th Ave & Indian School Rd | 33.49349789 | -112.2897007 | 0 |
| WEST | 2011 | 2713699 | 2011 | 20161957 | 14369 | 7 | Regular | 41 | Weekday | muwtf | East | 107I-E | 7:23 AM | 9:09 AM | GRIN | 22.72 | 106 | 38 | 13 | 25 | LC40 | 6:56 AM | 9:09 AM | 107th Ave & Indian School Rd | 33.49349789 | -112.2897007 | Granite Reef Rd & Indian School Rd | 33.49487235 | -111.9002718 | 27 |
| WEST | 2011 | 2713699 | 2011 | 20162975 | 10142994 | 8 | Deadhead | 41 | Weekday | muwtf | | GRIN | 9:09 AM | 9:13 AM | PICH | 1.30 | 4 | | | | LC40 | 9:09 AM | 9:51 AM | Granite Reef Rd & Indian School Rd | 33.49487235 | -111.9002718 | Pima Rd & Chaparral Rd | 33.50803004 | -111.8914371 | 0 |
| WEST | 2011 | 2713699 | 2011 | 20162861 | 10142995 | 9 | Deadhead | 41 | Weekday | muwtf | | PICH | 9:51 AM | 9:55 AM | GRIN | 2.20 | 4 | | | | LC40 | 9:13 AM | 9:55 AM | Pima Rd & Chaparral Rd | 33.50803004 | -111.8914371 | Granite Reef Rd & Indian School Rd | 33.49487235 | -111.9002718 | 38 |
| WEST | 2011 | 2713699 | 2011 | 20161840 | 14416 | 10 | Regular | 41 | Weekday | muwtf | West | GRIN | 9:55 AM | 11:42 AM | 107I-W | 22.71 | 107 | 17 | 13 | 4 | LC40 | 9:55 AM | 11:42 AM | Granite Reef Rd & Indian School Rd | 33.49487235 | -111.9002718 | 107th Ave & Indian School Rd | 33.49373411 | -112.2906586 | 0 |
| WEST | 2011 | 2713699 | 2011 | 20162586 | 10142297 | 11 | Deadhead | 41 | Weekday | muwtf | | 107I-W | 11:42 AM | 11:48 AM | 107I-E | 1.53 | 6 | | | | LC40 | 11:42 AM | 12:05 PM | 107th Ave & Indian School Rd | 33.49373411 | -112.2906586 | 107th Ave & Indian School Rd | 33.49349789 | -112.2897007 | 0 |
| WEST | 2011 | 2713699 | 2011 | 20161950 | 14360 | 12 | Regular | 41 | Weekday | muwtf | East | 107I-E | 12:05 PM | 1:49 PM | GRIN | 22.72 | 104 | 16 | 13 | 3 | LC40 | 11:48 AM | 1:49 PM | 107th Ave & Indian School Rd | 33.49349789 | -112.2897007 | Granite Reef Rd & Indian School Rd | 33.49487235 | -111.9002718 | 17 |
| WEST | 2011 | 2713699 | 2011 | 20162984 | 10143012 | 13 | Deadhead | 41 | Weekday | muwtf | | GRIN | 1:49 PM | 1:53 PM | PICH | 1.30 | 4 | | | | LC40 | 1:49 PM | 2:09 PM | Granite Reef Rd & Indian School Rd | 33.49487235 | -111.9002718 | Pima Rd & Chaparral Rd | 33.50803004 | -111.8914371 | 0 |
| WEST | 2011 | 2713699 | 2011 | 20162862 | 10143013 | 14 | Deadhead | 41 | Weekday | muwtf | | PICH | 2:09 PM | 2:13 PM | GRIN | 2.20 | 4 | | | | LC40 | 1:53 PM | 2:13 PM | Pima Rd & Chaparral Rd | 33.50803004 | -111.8914371 | Granite Reef Rd & Indian School Rd | 33.49487235 | -111.9002718 | 16 |
| WEST | 2011 | 2713699 | 2011 | 20161830 | 14407 | 15 | Regular | 41 | Weekday | muwtf | West | GRIN | 2:13 PM | 4:07 PM | 107I-W | 22.71 | 114 | 36 | 14 | 22 | LC40 | 2:13 PM | 4:07 PM | Granite Reef Rd & Indian School Rd | 33.49487235 | -111.9002718 | 107th Ave & Indian School Rd | 33.49373411 | -112.2906586 | 0 |
| WEST | 2011 | 2713699 | 2011 | 20162587 | 10142299 | 16 | Deadhead | 41 | Weekday | muwtf | | 107I-W | 4:07 PM | 4:27 PM | ESMC | 9.29 | 20 | | | | LC40 | 4:07 PM | 5:03 PM | 107th Ave & Indian School Rd | 33.49373411 | -112.2906586 | Pebble Creek Pkwy & McDowell Rd | 33.46464073 | -112.3924621 | 0 |
| WEST | 2011 | 2713699 | 2011 | 20160962 | 13941 | 17 | Regular | 17 | Weekday | muwtf | East | ESMC | 5:03 PM | 7:08 PM | PIMC | 28.81 | 125 | 30 | 15 | 15 | LC40 | 4:27 PM | 7:08 PM | Pebble Creek Pkwy & McDowell Rd | 33.46464073 | -112.3924621 | Pima Rd & McDowell Rd | 33.46580416 | -111.8918629 | 36 |
| WEST | 2011 | 2713699 | 2011 | 20162588 | 10142300 | 18 | Deadhead | 17 | Weekday | muwtf | | PIMC | 7:08 PM | 7:15 PM | PIMC | 2.40 | 7 | | | | LC40 | 7:08 PM | 7:45 PM | Pima Rd & McDowell Rd | 33.46580416 | -111.8918629 | Pima Rd & McDowell Rd | 33.46580416 | -111.8918629 | 0 |
| WEST | 2011 | 2713699 | 2011 | 20161536 | 14004 | 19 | Regular | 17 | Weekday | muwtf | West | PIMC | 7:45 PM | 9:13 PM | 99MC | 22.05 | 88 | 22 | 11 | 11 | LC40 | 7:15 PM | 9:13 PM | Pima Rd & McDowell Rd | 33.46580416 | -111.8918629 | 99th Ave & McDowell Rd | 33.46475107 | -112.2725559 | 30 |
| WEST | 2011 | 2713699 | 2011 | 20162589 | 10142301 | 20 | Deadhead | 17 | Weekday | muwtf | | 99MC | 9:13 PM | 9:20 PM | 99MC | 2.63 | 7 | | | | LC40 | 9:13 PM | 9:42 PM | 99th Ave & McDowell Rd | 33.46475107 | -112.2725559 | 99th Ave & McDowell Rd | 33.46475107 | -112.2725559 | 0 |
| WEST | 2011 | 2713699 | 2011 | 20161688 | 13929 | 21 | Regular | 17 | Weekday | muwtf | East | 99MC | 9:42 PM | 10:55 PM | PIMC | 21.72 | 73 | | | | LC40 | 9:20 PM | 10:55 PM | 99th Ave & McDowell Rd | 33.46475107 | -112.2725559 | Pima Rd & McDowell Rd | 33.46580416 | -111.8918629 | 22 |
| WEST | 2011 | 2713699 | 2011 | 20162592 | 10142303 | 22 | Pull-in | 17 | Weekday | muwtf | | PIMC | 10:55 PM | 11:43 PM | WEST | 25.10 | 48 | | | | LC40 | 10:55 PM | | Pima Rd & McDowell Rd | 33.46580416 | -111.8918629 | West Transit Facility | 33.45411524 | -112.2287661 | 0 |
| WEST | 2012 | 2713764 | 2012 | | | 1 | Prep-out | | | | | WEST | 3:20 AM | 3:35 AM | WEST | | | | | | LC40 | | 3:35 AM | West Transit Facility | 33.45411524 | -112.2287661 | West Transit Facility | 33.45411524 | -112.2287661 | 52597640 |
| WEST | 2012 | 2713764 | 2012 | 20163046 | 10143078 | 2 | Pull-out | 43 | Weekday | muwtf | | WEST | 3:35 AM | 3:55 AM | 43CA | 8.75 | 20 | | | | LC40 | | 3:55 AM | West Transit Facility | 33.45411524 | -112.2287661 | 43rd Ave & Camelback Rd | 33.50943972 | -112.1515545 | 52597655 |
| WEST | 2012 | 2713764 | 2012 | 20161986 | 15059 | 3 | Regular | 43 | Weekday | muwtf | South | 43CA | 3:55 AM | 4:19 AM | 43LB | 5.98 | 24 | 23 | 5 | 18 | LC40 | 3:55 AM | 4:19 AM | 43rd Ave & Camelback Rd | 33.50943972 | -112.1515545 | 43rd Ave & Lower Buckeye Rd | 33.42251092 | -112.1518544 | 0 |
| WEST | 2012 | 2713764 | 2012 | 20163055 | 10143065 | 4 | Deadhead | 43 | Weekday | muwtf | | 43LB | 4:19 AM | 4:25 AM | 43LB | 2.60 | 6 | | | | LC40 | 4:19 AM | 4:48 AM | 43rd Ave & Lower Buckeye Rd | 33.42251092 | -112.1518544 | 43rd Ave & Lower Buckeye Rd | 33.42251092 | -112.1518544 | 0 |
| WEST | 2012 | 2713764 | 2012 | 20161054 | 14464 | 5 | Regular | 43 | Weekday | muwtf | North | 43LB | 4:48 AM | 5:39 AM | 43UN | 15.97 | 51 | 35 | 7 | 28 | LC40 | 4:25 AM | 5:39 AM | 43rd Ave & Lower Buckeye Rd | 33.42251092 | -112.1518544 | 43rd Ave & Union Hills Dr | 33.65458052 | -112.1519251 | 23 |
| WEST | 2012 | 2713764 | 2012 | 20163054 | 10143066 | 6 | Deadhead | 43 | Weekday | muwtf | | 43UN | 5:39 AM | 5:46 AM | 43UN | 2.00 | 7 | | | | LC40 | 5:39 AM | 6:21 AM | 43rd Ave & Union Hills Dr | 33.65458052 | -112.1519251 | 43rd Ave & Union Hills Dr | 33.65458052 | -112.1519251 | 0 |
| WEST | 2012 | 2713764 | 2012 | 20161146 | 14514 | 7 | Regular | 43 | Weekday | muwtf | South | 43UN | 6:21 AM | 7:23 AM | 43LB | 15.98 | 62 | 15 | 8 | 7 | LC40 | 5:46 AM | 7:23 AM | 43rd Ave & Union Hills Dr | 33.65458052 | -112.1519251 | 43rd Ave & Lower Buckeye Rd | 33.42251092 | -112.1518544 | 35 |
| WEST | 2012 | 2713764 | 2012 | 20163086 | 10143067 | 8 | Deadhead | 43 | Weekday | muwtf | | 43LB | 7:23 AM | 7:29 AM | 43LB | 2.60 | 6 | | | | LC40 | 7:23 AM | 7:44 AM | 43rd Ave & Lower Buckeye Rd | 33.42251092 | -112.1518544 | 43rd Ave & Lower Buckeye Rd | 33.42251092 | -112.1518544 | 0 |
| WEST | 2012 | 2713764 | 2012 | 20161064 | 14470 | 9 | Regular | 43 | Weekday | muwtf | North | 43LB | 7:44 AM | 8:45 AM | 43UN | 15.97 | 61 | 29 | 8 | 21 | LC40 | 7:29 AM | 8:45 AM | 43rd Ave & Lower Buckeye Rd | 33.42251092 | -112.1518544 | 43rd Ave & Union Hills Dr | 33.65458052 | -112.1519251 | 15 |
| WEST | 2012 | 2713764 | 2012 | 20163053 | 10143068 | 10 | Deadhead | 43 | Weekday | muwtf | | 43UN | 8:45 AM | 8:52 AM | 43UN | 2.00 | 7 | | | | LC40 | 8:45 AM | 9:21 AM | 43rd Ave & Union Hills Dr | 33.65458052 | -112.1519251 | 43rd Ave & Union Hills Dr | 33.65458052 | -112.1519251 | 0 |
| WEST | 2012 | 2713764 | 2012 | 20161154 | 14520 | 11 | Regular | 43 | Weekday | muwtf | South | 43UN | 9:21 AM | 10:22 AM | 43LB | 15.98 | 61 | 15 | 8 | 7 | LC40 | 8:52 AM | 10:22 AM | 43rd Ave & Union Hills Dr | 33.65458052 | -112.1519251 | 43rd Ave & Lower Buckeye Rd | 33.42251092 | -112.1518544 | 29 |
| WEST | 2012 | 2713764 | 2012 | 20163052 | 10143069 | 12 | Deadhead | 43 | Weekday | muwtf | | 43LB | 10:22 AM | 10:28 AM | 43LB | 2.60 | 6 | | | | LC40 | 10:22 AM | 10:43 AM | 43rd Ave & Lower Buckeye Rd | 33.42251092 | -112.1518544 | 43rd Ave & Lower Buckeye Rd | 33.42251092 | -112.1518544 | 0 |
| WEST | 2012 | 2713764 | 2012 | 20161076 | 14476 | 13 | Regular | 43 | Weekday | muwtf | North | 43LB | 10:43 AM | 11:45 AM | 43UN | 15.97 | 62 | 29 | 8 | 21 | LC40 | 10:28 AM | 11:45 AM | 43rd Ave & Lower Buckeye Rd | 33.42251092 | -112.1518544 | 43rd Ave & Union Hills Dr | 33.65458052 | -112.1519251 | 15 |
| WEST | 2012 | 2713764 | 2012 | 20163051 | 10143070 | 14 | Deadhead | 43 | Weekday | muwtf | | 43UN | 11:45 AM | 11:52 AM | 43UN | 2.00 | 7 | | | | LC40 | 11:45 AM | 12:21 PM | 43rd Ave & Union Hills Dr | 33.65458052 | -112.1519251 | 43rd Ave & Union Hills Dr | 33.65458052 | -112.1519251 | 0 |
| WEST | 2012 | 2713764 | 2012 | 20161165 | 14526 | 15 | Regular | 43 | Weekday | muwtf | South | 43UN | 12:21 PM | 1:22 PM | 43LB | 15.98 | 61 | 14 | 8 | 6 | LC40 | 11:52 AM | 1:22 PM | 43rd Ave & Union Hills Dr | 33.65458052 | -112.1519251 | 43rd Ave & Lower Buckeye Rd | 33.42251092 | -112.1518544 | 29 |
| WEST | 2012 | 2713764 | 2012 | 20163084 | 10143071 | 16 | Deadhead | 43 | Weekday | muwtf | | 43LB | 1:22 PM | 1:28 PM | 43LB | 2.60 | 6 | | | | LC40 | 1:22 PM | 1:42 PM | 43rd Ave & Lower Buckeye Rd | 33.42251092 | -112.1518544 | 43rd Ave & Lower Buckeye Rd | 33.42251092 | -112.1518544 | 0 |
| WEST | 2012 | 2713764 | 2012 | 20161086 | 14482 | 17 | Regular | 43 | Weekday | muwtf | North | 43LB | 1:42 PM | 2:46 PM | 43UN | 15.97 | 64 | 25 | 8 | 17 | LC40 | 1:28 PM | 2:46 PM | 43rd Ave & Lower Buckeye Rd | 33.42251092 | -112.1518544 | 43rd Ave & Union Hills Dr | 33.65458052 | -112.1519251 | 14 |
| WEST | 2012 | 2713764 | 2012 | 20163050 | 10143072 | 18 | Deadhead | 43 | Weekday | muwtf | | 43UN | 2:46 PM | 2:53 PM | 43UN | 2.00 | 7 | | | | LC40 | 2:46 PM | 3:18 PM | 43rd Ave & Union Hills Dr | 33.65458052 | -112.1519251 | 43rd Ave & Union Hills Dr | 33.65458052 | -112.1519251 | 0 |
| WEST | 2012 | 2713764 | 2012 | 20161178 | 14532 | 19 | Regular | 43 | Weekday | muwtf | South | 43UN | 3:18 PM | 4:24 PM | 43LB | 15.98 | 66 | 10 | 8 | 2 | LC40 | 2:53 PM | 4:24 PM | 43rd Ave & Union Hills Dr | 33.65458052 | -112.1519251 | 43rd Ave & Lower Buckeye Rd | 33.42251092 | -112.1518544 | 25 |
| WEST | 2012 | 2713764 | 2012 | 20163083 | 10143073 | 20 | Deadhead | 43 | Weekday | muwtf | | 43LB | 4:24 PM | 4:30 PM | 43LB | 2.60 | 6 | | | | LC40 | 4:24 PM | 4:40 PM | 43rd Ave & Lower Buckeye Rd | 33.42251092 | -112.1518544 | 43rd Ave & Lower Buckeye Rd | 33.42251092 | -112.1518544 | 0 |
| WEST | 2012 | 2713764 | 2012 | 20161093 | 14488 | 21 | Regular | 43 | Weekday | muwtf | North | 43LB | 4:40 PM | 5:50 PM | 43UN | 15.97 | 70 | 22 | 9 | 13 | LC40 | 4:30 PM | 5:50 PM | 43rd Ave & Lower Buckeye Rd | 33.42251092 | -112.1518544 | 43rd Ave & Union Hills Dr | 33.65458052 | -112.1519251 | 10 |
| WEST | 2012 | 2713764 | 2012 | 20163062 | 10143074 | 22 | Deadhead | 43 | Weekday | muwtf | | 43UN | 5:50 PM | 5:57 PM | 43UN | 2.00 | 7 | | | | LC40 | 5:50 PM | 6:19 PM | 43rd Ave & Union Hills Dr | 33.65458052 | -112.1519251 | 43rd Ave & Union Hills Dr | 33.65458052 | -112.1519251 | 0 |
| WEST | 2012 | 2713764 | 2012 | 20161186 | 14538 | 23 | Regular | 43 | Weekday | muwtf | South | 43UN | 6:19 PM | 7:22 PM | 43LB | 15.98 | 63 | 18 | 8 | 10 | LC40 | 5:57 PM | 7:22 PM | 43rd Ave & Union Hills Dr | 33.65458052 | -112.1519251 | 43rd Ave & Lower Buckeye Rd | 33.42251092 | -112.1518544 | 22 |
| WEST | 2012 | 2713764 | 2012 | 20163049 | 10143075 | 24 | Deadhead | 43 | Weekday | muwtf | | 43LB | 7:22 PM | 7:28 PM | 43LB | 2.60 | 6 | | | | LC40 | 7:22 PM | 7:46 PM | 43rd Ave & Lower Buckeye Rd | 33.42251092 | -112.1518544 | 43rd Ave & Lower Buckeye Rd | 33.42251092 | -112.1518544 | 0 |
| WEST | 2012 | 2713764 | 2012 | 20161098 | 14494 | 25 | Regular | 43 | Weekday | muwtf | North | 43LB | 7:46 PM | 8:41 PM | 43UN | 15.97 | 55 | 7 | 7 | 0 | LC40 | 7:28 PM | 8:41 PM | 43rd Ave & Lower Buckeye Rd | 33.42251092 | -112.1518544 | 43rd Ave & Union Hills Dr | 33.65458052 | -112.1519251 | 18 |
| WEST | 2012 | 2713764 | 2012 | 20163082 | 10143076 | 26 | Deadhead | 43 | Weekday | muwtf | | 43UN | 8:41 PM | 8:48 PM | 43UN | 2.00 | 7 | | | | LC40 | 8:41 PM | 8:55 PM | 43rd Ave & Union Hills Dr | 33.65458052 | -112.1519251 | 43rd Ave & Union Hills Dr | 33.65458052 | -112.1519251 | 0 |
| WEST | 2012 | 2713764 | 2012 | 20161195 | 14543 | 27 | Regular | 43 | Weekday | muwtf | South | 43UN | 8:55 PM | 9:48 PM | 43LB | 15.98 | 53 | 27 | 7 | 20 | LC40 | 8:48 PM | 9:48 PM | 43rd Ave & Union Hills Dr | 33.65458052 | -112.1519251 | 43rd Ave & Lower Buckeye Rd | 33.42251092 | -112.1518544 | 7 |
| WEST | 2012 | 2713764 | 2012 | 20163047 | 10143077 | 28 | Deadhead | 43 | Weekday | muwtf | | 43LB | 9:48 PM | 9:54 PM | 43LB | 2.60 | 6 | | | | LC40 | 9:48 PM | 10:21 PM | 43rd Ave & Lower Buckeye Rd | 33.42251092 | -112.1518544 | 43rd Ave & Lower Buckeye Rd | 33.42251092 | -112.1518544 | 0 |
| WEST | 2012 | 2713764 | 2012 | 20161103 | 14499 | 29 | Regular | 43 | Weekday | muwtf | North | 43LB | 10:21 PM | 11:07 PM | 43UN | 15.97 | 46 | | | | LC40 | 9:54 PM | 11:07 PM | 43rd Ave & Lower Buckeye Rd | 33.42251092 | -112.1518544 | 43rd Ave & Union Hills Dr | 33.65458052 | -112.1519251 | 27 |
| WEST | 2012 | 2713764 | 2012 | 20163042 | 10143079 | 30 | Pull-in | 43 | Weekday | muwtf | | 43UN | 11:07 PM | 11:42 PM | WEST | 23.60 | 35 | | | | LC40 | 11:07 PM | | 43rd Ave & Union Hills Dr | 33.65458052 | -112.1519251 | West Transit Facility | 33.45411524 | -112.2287661 | 0 |
| WEST | 2013 | 2713738 | 2013 | | | 1 | Prep-out | | | | | WEST | 3:22 AM | 3:37 AM | WEST | | | | | | LC40 | | 3:37 AM | West Transit Facility | 33.45411524 | -112.2287661 | West Transit Facility | 33.45411524 | -112.2287661 | 52597642 |
| WEST | 2013 | 2713738 | 2013 | 20162593 | 10142305 | 2 | Pull-out | 29 | Weekday | muwtf | | WEST | 3:37 AM | 4:12 AM | 56TH | 17.27 | 35 | | | | LC40 | | 4:12 AM | West Transit Facility | 33.45411524 | -112.2287661 | 56th St & Thomas Rd | 33.48001333 | -111.9609594 | 52597657 |
| WEST | 2013 | 2713738 | 2013 | 20161978 | 15052 | 3 | Regular | 29 | Weekday | muwtf | West | 56TH | 4:12 AM | 5:28 AM | 93TH | 17.64 | 76 | 24 | 10 | 14 | LC40 | 4:12 AM | 5:28 AM | 56th St & Thomas Rd | 33.48001333 | -111.9609594 | 93rd Ave & Thomas Rd | 33.47948847 | -112.2588343 | 0 |
| WEST | 2013 | 2713738 | 2013 | 20162871 | 10142821 | 4 | Deadhead | 29 | Weekday | muwtf | | 93TH | 5:28 AM | 5:29 AM | 94TH | 0.25 | 1 | | | | LC40 | 5:28 AM | 5:53 AM | 93rd Ave & Thomas Rd | 33.47948847 | -112.2588343 | 94th Av Layover | 33.48136107 | -112.2611621 | 0 |
| WEST | 2013 | 2713738 | 2013 | 20162863 | 10142822 | 5 | Deadhead | 29 | Weekday | muwtf | | 94TH | 5:53 AM | 5:54 AM | 93TH | 0.25 | 1 | | | | LC40 | 5:29 AM | 5:54 AM | 94th Av Layover | 33.48136107 | -112.2611621 | 93rd Ave & Thomas Rd | 33.47948847 | -112.2588343 | 24 |

| | | | | | | | | | | | | | | | | | | | | | | | | | | | | | | |
|---|---|---|---|---|---|---|---|---|---|---|---|---|---|---|---|---|---|---|---|---|---|---|---|---|---|---|---|---|---|---|
| WEST | 2013 | 2713738 | 2013 | 20161517 | 14086 | 6 | Regular | 29 | Weekday | muwtf | East | 93TH | 5:54 AM | 7:30 AM | PITH | 21.08 | 96 | 24 | 12 | 12 | LC40 | 5:54 AM | 7:54 AM | 93rd Ave & Thomas Rd | 33.47948847 | -112.2588343 | Pima Park | 33.48054696 | -111.8945743 | 0 |
| WEST | 2013 | 2713738 | 2013 | 20161478 | 14278 | 7 | Regular | 29 | Weekday | muwtf | West | PITH | 7:54 AM | 9:29 AM | 93TH | 21.52 | 95 | | | | LC40 | 7:30 AM | 9:29 AM | Pima Park | 33.48054696 | -111.8945743 | 93rd Ave & Thomas Rd | 33.47948847 | -112.2588343 | 24 |
| WEST | 2013 | 2713738 | 2013 | 20162590 | 10142306 | 8 | Pull-in | 29 | Weekday | muwtf | | 93TH | 9:29 AM | 9:42 AM | WEST | 4.60 | 13 | | | | LC40 | 9:29 AM | | 93rd Ave & Thomas Rd | 33.47948847 | -112.2588343 | West Transit Facility | 33.45411524 | -112.2287661 | 0 |
| WEST | 2014 | 2713695 | 2014 | | | 1 | Prep-out | | | | | WEST | 3:25 AM | 3:40 AM | WEST | | | | | | LC40 | | 3:40 AM | West Transit Facility | 33.45411524 | -112.2287661 | West Transit Facility | 33.45411524 | -112.2287661 | 52597645 |
| WEST | 2014 | 2713695 | 2014 | 20162601 | 10142317 | 2 | Pull-out | 41 | Weekday | muwtf | | WEST | 3:40 AM | 3:52 AM | 83IN | 3.60 | 12 | | | | LC40 | | 3:52 AM | West Transit Facility | 33.45411524 | -112.2287661 | 83rd Ave & Indian School Rd | 33.49427872 | -112.2377841 | 52597660 |
| WEST | 2014 | 2713695 | 2014 | 20161983 | 15056 | 3 | Regular | 41 | Weekday | muwtf | East | 83IN | 3:52 AM | 4:57 AM | IN56 | 16.08 | 65 | 23 | 8 | 15 | LC40 | 3:52 AM | 4:57 AM | 83rd Ave & Indian School Rd | 33.49427872 | -112.2377841 | 56th St & Indian School Rd | 33.4889291 | -111.9608032 | 0 |
| WEST | 2014 | 2713695 | 2014 | 20162597 | 10142311 | 4 | Deadhead | 41 | Weekday | muwtf | | IN56 | 4:57 AM | 5:07 AM | GRIN | 4.95 | 10 | | | | LC40 | 4:57 AM | 5:30 AM | 56th St & Indian School Rd | 33.4889291 | -111.9608032 | Granite Reef Rd & Indian School Rd | 33.49487235 | -111.9002718 | 0 |
| WEST | 2014 | 2713695 | 2014 | 20161851 | 14427 | 5 | Regular | 41 | Weekday | muwtf | West | GRIN | 5:30 AM | 7:01 AM | 83IN | 19.69 | 91 | 11 | 11 | 0 | LC40 | 5:07 AM | 7:01 AM | Granite Reef Rd & Indian School Rd | 33.49487235 | -111.9002718 | 83rd Ave & Indian School Rd | 33.49427872 | -112.2377841 | 23 |
| WEST | 2014 | 2713695 | 2014 | 20162598 | 10142312 | 6 | Deadhead | 41 | Weekday | muwtf | | 83IN | 7:01 AM | 7:09 AM | 93TH | 2.90 | 8 | | | | LC40 | 7:01 AM | 7:20 AM | 83rd Ave & Indian School Rd | 33.49427872 | -112.2377841 | 93rd Ave & Thomas Rd | 33.47948847 | -112.2588343 | 0 |
| WEST | 2014 | 2713695 | 2014 | 20161534 | 14089 | 7 | Regular | 29 | Weekday | muwtf | East | 93TH | 7:20 AM | 9:06 AM | PITH | 21.08 | 106 | 17 | 13 | 4 | LC40 | 7:09 AM | 9:23 AM | 93rd Ave & Thomas Rd | 33.47948847 | -112.2588343 | Pima Park | 33.48054696 | -111.8945743 | 11 |
| WEST | 2014 | 2713695 | 2014 | 20161465 | 14272 | 8 | Regular | 29 | Weekday | muwtf | West | PITH | 9:23 AM | 11:04 AM | 93TH | 21.52 | 101 | 29 | 13 | 16 | LC40 | 9:06 AM | 11:04 AM | Pima Park | 33.48054696 | -111.8945743 | 93rd Ave & Thomas Rd | 33.47948847 | -112.2588343 | 17 |
| WEST | 2014 | 2713695 | 2014 | 20162882 | 10142837 | 9 | Deadhead | 29 | Weekday | muwtf | | 93TH | 11:04 AM | 11:05 AM | 94TH | 0.25 | 1 | | | | LC40 | 11:04 AM | 11:34 AM | 93rd Ave & Thomas Rd | 33.47948847 | -112.2588343 | 94th Av Layover | 33.48136107 | -112.2611621 | 0 |
| WEST | 2014 | 2713695 | 2014 | 20162866 | 10142838 | 10 | Deadhead | 29 | Weekday | muwtf | | 94TH | 11:34 AM | 11:35 AM | 93TH | 0.25 | 1 | | | | LC40 | 11:05 AM | 11:35 AM | 94th Av Layover | 33.48136107 | -112.2611621 | 93rd Ave & Thomas Rd | 33.47948847 | -112.2588343 | 29 |
| WEST | 2014 | 2713695 | 2014 | 20161550 | 14097 | 11 | Regular | 29 | Weekday | muwtf | East | 93TH | 11:35 AM | 1:13 PM | PITH | 21.08 | 98 | 45 | 12 | 33 | LC40 | 11:35 AM | 1:58 PM | 93rd Ave & Thomas Rd | 33.47948847 | -112.2588343 | Pima Park | 33.48054696 | -111.8945743 | 0 |
| WEST | 2014 | 2713695 | 2014 | 20161418 | 14255 | 12 | Regular | 29 | Weekday | muwtf | West | PITH | 1:58 PM | 3:48 PM | 93TH | 21.52 | 110 | 26 | 14 | 12 | LC40 | 1:13 PM | 3:48 PM | Pima Park | 33.48054696 | -111.8945743 | 93rd Ave & Thomas Rd | 33.47948847 | -112.2588343 | 45 |
| WEST | 2014 | 2713695 | 2014 | 20162889 | 10142851 | 13 | Deadhead | 29 | Weekday | muwtf | | 93TH | 3:48 PM | 3:49 PM | 94TH | 0.25 | 1 | | | | LC40 | 3:48 PM | 4:15 PM | 93rd Ave & Thomas Rd | 33.47948847 | -112.2588343 | 94th Av Layover | 33.48136107 | -112.2611621 | 0 |
| WEST | 2014 | 2713695 | 2014 | 20162867 | 10142852 | 14 | Deadhead | 29 | Weekday | muwtf | | 94TH | 4:15 PM | 4:16 PM | 93TH | 0.25 | 1 | | | | LC40 | 3:49 PM | 4:16 PM | 94th Av Layover | 33.48136107 | -112.2611621 | 93rd Ave & Thomas Rd | 33.47948847 | -112.2588343 | 26 |
| WEST | 2014 | 2713695 | 2014 | 20161567 | 14106 | 15 | Regular | 29 | Weekday | muwtf | East | 93TH | 4:16 PM | 6:03 PM | PITH | 21.08 | 107 | 32 | 13 | 19 | LC40 | 4:16 PM | 6:35 PM | 93rd Ave & Thomas Rd | 33.47948847 | -112.2588343 | Pima Park | 33.48054696 | -111.8945743 | 0 |
| WEST | 2014 | 2713695 | 2014 | 20161395 | 14232 | 16 | Regular | 29 | Weekday | muwtf | West | PITH | 6:35 PM | 8:12 PM | 93TH | 21.52 | 97 | 21 | 12 | 9 | LC40 | 6:03 PM | 8:12 PM | Pima Park | 33.48054696 | -111.8945743 | 93rd Ave & Thomas Rd | 33.47948847 | -112.2588343 | 32 |
| WEST | 2014 | 2713695 | 2014 | 20162599 | 10142315 | 17 | Deadhead | 29 | Weekday | muwtf | | 93TH | 8:12 PM | 8:17 PM | 99MC | 1.90 | 5 | | | | LC40 | 8:12 PM | 8:38 PM | 93rd Ave & Thomas Rd | 33.47948847 | -112.2588343 | 99th Ave & McDowell Rd | 33.46475107 | -112.2725559 | 0 |
| WEST | 2014 | 2713695 | 2014 | 20161652 | 13927 | 18 | Regular | 17 | Weekday | muwtf | East | 99MC | 8:38 PM | 9:55 PM | PIMC | 21.72 | 77 | 24 | 10 | 14 | LC40 | 8:17 PM | 9:55 PM | 99th Ave & McDowell Rd | 33.46475107 | -112.2725559 | Pima Rd & McDowell Rd | 33.46580416 | -111.8918629 | 21 |
| WEST | 2014 | 2713695 | 2014 | 20162600 | 10142316 | 19 | Deadhead | 17 | Weekday | muwtf | | PIMC | 9:55 PM | 10:10 PM | 52MC | 8.53 | 15 | | | | LC40 | 9:55 PM | 10:34 PM | Pima Rd & McDowell Rd | 33.46580416 | -111.8918629 | 52nd St & McDowell Rd | 33.46556716 | -111.9697435 | 0 |
| WEST | 2014 | 2713695 | 2014 | 20161393 | 14052 | 20 | Regular | 17 | Weekday | muwtf | West | 52MC | 10:34 PM | 11:37 PM | 99MC | 17.55 | 63 | | | | LC40 | 10:10 PM | 11:37 PM | 52nd St & McDowell Rd | 33.46556716 | -111.9697435 | 99th Ave & McDowell Rd | 33.46475107 | -112.2725559 | 24 |
| WEST | 2014 | 2713695 | 2014 | 20162602 | 10142318 | 21 | Pull-in | 17 | Weekday | muwtf | | 99MC | 11:37 PM | 11:47 PM | WEST | 3.50 | 10 | | | | LC40 | 11:37 PM | | 99th Ave & McDowell Rd | 33.46475107 | -112.2725559 | West Transit Facility | 33.45411524 | -112.2287661 | 0 |
| WEST | 2015 | 2713788 | 2015 | | | 1 | Prep-out | | | | | WEST | 3:25 AM | 3:40 AM | WEST | | | | | | LC40 | | 3:40 AM | West Transit Facility | 33.45411524 | -112.2287661 | West Transit Facility | 33.45411524 | -112.2287661 | 52597645 |
| WEST | 2015 | 2713788 | 2015 | 20163506 | 10144211 | 2 | Pull-out | 75 | Weekday | muwtf | | WEST | 3:40 AM | 3:50 AM | 75LB | 3.66 | 10 | | | | LC40 | | 3:50 AM | West Transit Facility | 33.45411524 | -112.2287661 | 75th Ave & Lower Buckeye Rd | 33.42294285 | -112.2211466 | 52597660 |
| WEST | 2015 | 2713788 | 2015 | 20162169 | 15077 | 3 | Regular | 75 | Weekday | muwtf | North | 75LB | 3:50 AM | 4:15 AM | 75CA | 7.41 | 25 | 8 | 5 | 3 | LC40 | 3:50 AM | 4:15 AM | 75th Ave & Lower Buckeye Rd | 33.42294285 | -112.2211466 | 75th Ave & Camelback Rd | 33.50872446 | -112.22051 | 0 |
| WEST | 2015 | 2713788 | 2015 | 20163507 | 10144210 | 4 | Deadhead | 75 | Weekday | muwtf | | 75CA | 4:15 AM | 4:18 AM | 67CA | 1.00 | 3 | | | | LC40 | 4:15 AM | 4:26 AM | 75th Ave & Camelback Rd | 33.50872446 | -112.22051 | 67th Ave & Camelback Rd | 33.50934213 | -112.2031583 | 0 |
| WEST | 2015 | 2713788 | 2015 | 20161997 | 15072 | 5 | Regular | 67 | Weekday | muwtf | South | 67CA | 4:26 AM | 4:53 AM | SLHS-S | 6.25 | 27 | 20 | 5 | 15 | LC40 | 4:18 AM | 4:53 AM | 67th Ave & Camelback Rd | 33.50934213 | -112.2031583 | Sierra Linda HS-South | 33.41822294 | -112.2041428 | 8 |
| WEST | 2015 | 2713788 | 2015 | 20163312 | 10143987 | 6 | Deadhead | 67 | Weekday | muwtf | | SLHS-S | 4:53 AM | 4:58 AM | 75LB | 2.70 | 5 | | | | LC40 | 4:53 AM | 5:18 AM | Sierra Linda HS-South | 33.41822294 | -112.2041428 | 75th Ave & Lower Buckeye Rd | 33.42294285 | -112.2211466 | 0 |
| WEST | 2015 | 2713788 | 2015 | 20161742 | 14828 | 7 | Regular | 75 | Weekday | muwtf | North | 75LB | 5:18 AM | 5:45 AM | 75CA | 7.41 | 27 | 8 | 5 | 3 | LC40 | 4:58 AM | 5:45 AM | 75th Ave & Lower Buckeye Rd | 33.42294285 | -112.2211466 | 75th Ave & Camelback Rd | 33.50872446 | -112.22051 | 20 |
| WEST | 2015 | 2713788 | 2015 | 20163313 | 10143988 | 8 | Deadhead | 75 | Weekday | muwtf | | 75CA | 5:45 AM | 5:48 AM | 67CA | 1.00 | 3 | | | | LC40 | 5:45 AM | 5:56 AM | 75th Ave & Camelback Rd | 33.50872446 | -112.22051 | 67th Ave & Camelback Rd | 33.50934213 | -112.2031583 | 0 |
| WEST | 2015 | 2713788 | 2015 | 20161581 | 14784 | 9 | Regular | 67 | Weekday | muwtf | South | 67CA | 5:56 AM | 6:23 AM | SLHS-S | 6.25 | 27 | 20 | 5 | 15 | LC40 | 5:48 AM | 6:23 AM | 67th Ave & Camelback Rd | 33.50934213 | -112.2031583 | Sierra Linda HS-South | 33.41822294 | -112.2041428 | 8 |
| WEST | 2015 | 2713788 | 2015 | 20163314 | 10143989 | 10 | Deadhead | 67 | Weekday | muwtf | | SLHS-S | 6:23 AM | 6:28 AM | 75LB | 2.70 | 5 | | | | LC40 | 6:23 AM | 6:48 AM | Sierra Linda HS-South | 33.41822294 | -112.2041428 | 75th Ave & Lower Buckeye Rd | 33.42294285 | -112.2211466 | 0 |
| WEST | 2015 | 2713788 | 2015 | 20161747 | 14831 | 11 | Regular | 75 | Weekday | muwtf | North | 75LB | 6:48 AM | 7:17 AM | 75CA | 7.41 | 29 | 7 | 5 | 2 | LC40 | 6:28 AM | 7:17 AM | 75th Ave & Lower Buckeye Rd | 33.42294285 | -112.2211466 | 75th Ave & Camelback Rd | 33.50872446 | -112.22051 | 20 |
| WEST | 2015 | 2713788 | 2015 | 20163315 | 10143990 | 12 | Deadhead | 75 | Weekday | muwtf | | 75CA | 7:17 AM | 7:29 AM | 75CA | 4.00 | 12 | | | | LC40 | 7:17 AM | 7:36 AM | 75th Ave & Camelback Rd | 33.50872446 | -112.22051 | 75th Ave & Camelback Rd | 33.50872446 | -112.22051 | 0 |
| WEST | 2015 | 2713788 | 2015 | 20161699 | 14909 | 13 | Regular | 75 | Weekday | muwtf | South | 75CA | 7:36 AM | 8:02 AM | 75LB | 7.30 | 26 | 18 | 5 | 13 | LC40 | 7:29 AM | 8:02 AM | 75th Ave & Camelback Rd | 33.50872446 | -112.22051 | 75th Ave & Lower Buckeye Rd | 33.42294285 | -112.2211466 | 7 |
| WEST | 2015 | 2713788 | 2015 | 20163316 | 10143991 | 14 | Deadhead | 75 | Weekday | muwtf | | 75LB | 8:02 AM | 8:07 AM | SLHS-N | 2.70 | 5 | | | | LC40 | 8:02 AM | 8:25 AM | 75th Ave & Lower Buckeye Rd | 33.42294285 | -112.2211466 | Sierra Linda HS-North | 33.41877515 | -112.2038817 | 0 |
| WEST | 2015 | 2713788 | 2015 | 20161230 | 14774 | 15 | Regular | 67 | Weekday | muwtf | North | SLHS-N | 8:25 AM | 9:32 AM | 67UN | 16.14 | 67 | 15 | 9 | 6 | LC40 | 8:07 AM | 9:32 AM | Sierra Linda HS-North | 33.41877515 | -112.2038817 | 67th Ave & Union Hills Dr | 33.65281565 | -112.2029624 | 18 |
| WEST | 2015 | 2713788 | 2015 | 20163317 | 10143992 | 16 | Deadhead | 67 | Weekday | muwtf | | 67UN | 9:32 AM | 9:37 AM | 67UN | 0.90 | 5 | | | | LC40 | 9:32 AM | 9:52 AM | 67th Ave & Union Hills Dr | 33.65281565 | -112.2029624 | 67th Ave & Union Hills Dr | 33.65281565 | -112.2029624 | 0 |
| WEST | 2015 | 2713788 | 2015 | 20161610 | 14801 | 17 | Regular | 67 | Weekday | muwtf | South | 67UN | 9:52 AM | 10:53 AM | SLHS-S | 16.14 | 61 | 19 | 8 | 11 | LC40 | 9:37 AM | 10:53 AM | 67th Ave & Union Hills Dr | 33.65281565 | -112.2029624 | Sierra Linda HS-South | 33.41822294 | -112.2041428 | 15 |
| WEST | 2015 | 2713788 | 2015 | 20163318 | 10143993 | 18 | Deadhead | 67 | Weekday | muwtf | | SLHS-S | 10:53 AM | 10:58 AM | 75LB | 2.70 | 5 | | | | LC40 | 10:53 AM | 11:17 AM | Sierra Linda HS-South | 33.41822294 | -112.2041428 | 75th Ave & Lower Buckeye Rd | 33.42294285 | -112.2211466 | 0 |
| WEST | 2015 | 2713788 | 2015 | 20161761 | 14840 | 19 | Regular | 75 | Weekday | muwtf | North | 75LB | 11:17 AM | 11:46 AM | 75CA | 7.41 | 29 | 9 | 5 | 4 | LC40 | 10:58 AM | 11:46 AM | 75th Ave & Lower Buckeye Rd | 33.42294285 | -112.2211466 | 75th Ave & Camelback Rd | 33.50872446 | -112.22051 | 19 |
| WEST | 2015 | 2713788 | 2015 | 20163319 | 10143994 | 20 | Deadhead | 75 | Weekday | muwtf | | 75CA | 11:46 AM | 11:58 AM | 75CA | 4.00 | 12 | | | | LC40 | 11:46 AM | 12:07 PM | 75th Ave & Camelback Rd | 33.50872446 | -112.22051 | 75th Ave & Camelback Rd | 33.50872446 | -112.22051 | 0 |
| WEST | 2015 | 2713788 | 2015 | 20161709 | 14873 | 21 | Regular | 75 | Weekday | muwtf | South | 75CA | 12:07 PM | 12:36 PM | 75LB | 7.30 | 29 | 13 | 5 | 8 | LC40 | 11:58 AM | 12:36 PM | 75th Ave & Camelback Rd | 33.50872446 | -112.22051 | 75th Ave & Lower Buckeye Rd | 33.42294285 | -112.2211466 | 9 |
| WEST | 2015 | 2713788 | 2015 | 20163320 | 10143995 | 22 | Deadhead | 75 | Weekday | muwtf | | 75LB | 12:36 PM | 12:41 PM | SLHS-N | 2.70 | 5 | | | | LC40 | 12:36 PM | 12:54 PM | 75th Ave & Lower Buckeye Rd | 33.42294285 | -112.2211466 | Sierra Linda HS-North | 33.41877515 | -112.2038817 | 0 |
| WEST | 2015 | 2713788 | 2015 | 20161204 | 14765 | 23 | Regular | 67 | Weekday | muwtf | North | SLHS-N | 12:54 PM | 2:04 PM | 67UN | 16.14 | 70 | 11 | 9 | 2 | LC40 | 12:41 PM | 2:04 PM | Sierra Linda HS-North | 33.41877515 | -112.2038817 | 67th Ave & Union Hills Dr | 33.65281565 | -112.2029624 | 13 |
| WEST | 2015 | 2713788 | 2015 | 20163321 | 10143996 | 24 | Deadhead | 67 | Weekday | muwtf | | 67UN | 2:04 PM | 2:09 PM | 67UN | 0.90 | 5 | | | | LC40 | 2:04 PM | 2:20 PM | 67th Ave & Union Hills Dr | 33.65281565 | -112.2029624 | 67th Ave & Union Hills Dr | 33.65281565 | -112.2029624 | 0 |
| WEST | 2015 | 2713788 | 2015 | 20161623 | 14810 | 25 | Regular | 67 | Weekday | muwtf | South | 67UN | 2:20 PM | 3:28 PM | SLHS-S | 16.14 | 68 | 38 | 9 | 29 | LC40 | 2:09 PM | 3:28 PM | 67th Ave & Union Hills Dr | 33.65281565 | -112.2029624 | Sierra Linda HS-South | 33.41822294 | -112.2041428 | 11 |
| WEST | 2015 | 2713788 | 2015 | 20163322 | 10143997 | 26 | Deadhead | 67 | Weekday | muwtf | | SLHS-S | 3:28 PM | 3:33 PM | 75LB | 2.70 | 5 | | | | LC40 | 3:28 PM | 4:11 PM | Sierra Linda HS-South | 33.41822294 | -112.2041428 | 75th Ave & Lower Buckeye Rd | 33.42294285 | -112.2211466 | 0 |
| WEST | 2015 | 2713788 | 2015 | 20161776 | 14850 | 27 | Regular | 75 | Weekday | muwtf | North | 75LB | 4:11 PM | 4:50 PM | 75CA | 7.41 | 39 | 33 | 5 | 28 | LC40 | 3:33 PM | 4:50 PM | 75th Ave & Lower Buckeye Rd | 33.42294285 | -112.2211466 | 75th Ave & Camelback Rd | 33.50872446 | -112.22051 | 38 |
| WEST | 2015 | 2713788 | 2015 | 20163323 | 10143998 | 28 | Deadhead | 75 | Weekday | muwtf | | 75CA | 4:50 PM | 5:02 PM | 75CA | 4.00 | 12 | | | | LC40 | 4:50 PM | 5:35 PM | 75th Ave & Camelback Rd | 33.50872446 | -112.22051 | 75th Ave & Camelback Rd | 33.50872446 | -112.22051 | 0 |
| WEST | 2015 | 2713788 | 2015 | 20161720 | 14884 | 29 | Regular | 75 | Weekday | muwtf | South | 75CA | 5:35 PM | 6:05 PM | 75LB | 7.30 | 30 | 48 | 5 | 43 | LC40 | 5:02 PM | 6:05 PM | 75th Ave & Camelback Rd | 33.50872446 | -112.22051 | 75th Ave & Lower Buckeye Rd | 33.42294285 | -112.2211466 | 33 |
| WEST | 2015 | 2713788 | 2015 | 20163324 | 10143999 | 30 | Deadhead | 75 | Weekday | muwtf | | 75LB | 6:05 PM | 6:10 PM | SLHS-N | 2.70 | 5 | | | | LC40 | 6:05 PM | 6:58 PM | 75th Ave & Lower Buckeye Rd | 33.42294285 | -112.2211466 | Sierra Linda HS-North | 33.41877515 | -112.2038817 | 0 |
| WEST | 2015 | 2713788 | 2015 | 20161162 | 14753 | 31 | Regular | 67 | Weekday | muwtf | North | SLHS-N | 6:58 PM | 8:01 PM | 67UN | 16.14 | 63 | 18 | 8 | 10 | LC40 | 6:10 PM | 8:01 PM | Sierra Linda HS-North | 33.41877515 | -112.2038817 | 67th Ave & Union Hills Dr | 33.65281565 | -112.2029624 | 48 |
| WEST | 2015 | 2713788 | 2015 | 20163325 | 10144000 | 32 | Deadhead | 67 | Weekday | muwtf | | 67UN | 8:01 PM | 8:05 PM | 67UN | 0.90 | 4 | | | | LC40 | 8:01 PM | 8:23 PM | 67th Ave & Union Hills Dr | 33.65281565 | -112.2029624 | 67th Ave & Union Hills Dr | 33.65281565 | -112.2029624 | 0 |
| WEST | 2015 | 2713788 | 2015 | 20161641 | 14822 | 33 | Regular | 67 | Weekday | muwtf | South | 67UN | 8:23 PM | 9:18 PM | SLHS-S | 16.14 | 55 | 26 | 7 | 19 | LC40 | 8:05 PM | 9:18 PM | 67th Ave & Union Hills Dr | 33.65281565 | -112.2029624 | Sierra Linda HS-South | 33.41822294 | -112.2041428 | 18 |
| WEST | 2015 | 2713788 | 2015 | 20163326 | 10144001 | 34 | Deadhead | 67 | Weekday | muwtf | | SLHS-S | 9:18 PM | 9:23 PM | 75LB | 2.70 | 5 | | | | LC40 | 9:18 PM | 9:49 PM | Sierra Linda HS-South | 33.41822294 | -112.2041428 | 75th Ave & Lower Buckeye Rd | 33.42294285 | -112.2211466 | 0 |
| WEST | 2015 | 2713788 | 2015 | 20161788 | 14861 | 35 | Regular | 75 | Weekday | muwtf | North | 75LB | 9:49 PM | 10:15 PM | 75CA | 7.41 | 26 | 8 | 5 | 3 | LC40 | 9:23 PM | 10:15 PM | 75th Ave & Lower Buckeye Rd | 33.42294285 | -112.2211466 | 75th Ave & Camelback Rd | 33.50872446 | -112.22051 | 26 |
| WEST | 2015 | 2713788 | 2015 | 20163327 | 10144002 | 36 | Deadhead | 75 | Weekday | muwtf | | 75CA | 10:15 PM | 10:18 PM | 67CA | 1.00 | 3 | | | | LC40 | 10:15 PM | 10:26 PM | 75th Ave & Camelback Rd | 33.50872446 | -112.22051 | 67th Ave & Camelback Rd | 33.50934213 | -112.2031583 | 0 |
| WEST | 2015 | 2713788 | 2015 | 20161584 | 14785 | 37 | Regular | 67 | Weekday | muwtf | South | 67CA | 10:26 PM | 10:48 PM | SLHS-S | 6.25 | 22 | | | | LC40 | 10:18 PM | 10:48 PM | 67th Ave & Camelback Rd | 33.50934213 | -112.2031583 | Sierra Linda HS-South | 33.41822294 | -112.2041428 | 8 |
| WEST | 2015 | 2713788 | 2015 | 20163508 | 10144212 | 38 | Pull-in | 67 | Weekday | muwtf | | SLHS-S | 10:48 PM | 10:59 PM | WEST | 5.30 | 11 | | | | LC40 | 10:48 PM | | Sierra Linda HS-South | 33.41822294 | -112.2041428 | West Transit Facility | 33.45411524 | -112.2287661 | 0 |
| WEST | 2016 | 2713778 | 2016 | | | 1 | Prep-out | | | | | WEST | 3:25 AM | 3:40 AM | WEST | | | | | | LC40 | | 3:40 AM | West Transit Facility | 33.45411524 | -112.2287661 | West Transit Facility | 33.45411524 | -112.2287661 | 52597645 |
| WEST | 2016 | 2713778 | 2016 | 20163310 | 10143984 | 2 | Pull-out | 67 | Weekday | muwtf | | WEST | 3:40 AM | 3:56 AM | 67CA | 5.45 | 16 | | | | LC40 | | 3:56 AM | West Transit Facility | 33.45411524 | -112.2287661 | 67th Ave & Camelback Rd | 33.50934213 | -112.2031583 | 52597660 |
| WEST | 2016 | 2713778 | 2016 | 20161998 | 15073 | 3 | Regular | 67 | Weekday | muwtf | South | 67CA | 3:56 AM | 4:23 AM | SLHS-S | 6.25 | 27 | 22 | 5 | 17 | LC40 | 3:56 AM | 4:23 AM | 67th Ave & Camelback Rd | 33.50934213 | -112.2031583 | Sierra Linda HS-South | 33.41822294 | -112.2041428 | 0 |
| WEST | 2016 | 2713778 | 2016 | 20163295 | 10143969 | 4 | Deadhead | 67 | Weekday | muwtf | | SLHS-S | 4:23 AM | 4:28 AM | 75LB | 2.70 | 5 | | | | LC40 | 4:23 AM | 4:50 AM | Sierra Linda HS-South | 33.41822294 | -112.2041428 | 75th Ave & Lower Buckeye Rd | 33.42294285 | -112.2211466 | 0 |
| WEST | 2016 | 2713778 | 2016 | 20161741 | 14827 | 5 | Regular | 75 | Weekday | muwtf | North | 75LB | 4:50 AM | 5:15 AM | 75CA | 7.41 | 25 | 8 | 5 | 3 | LC40 | 4:28 AM | 5:15 AM | 75th Ave & Lower Buckeye Rd | 33.42294285 | -112.2211466 | 75th Ave & Camelback Rd | 33.50872446 | -112.22051 | 22 |
| WEST | 2016 | 2713778 | 2016 | 20163296 | 10143970 | 6 | Deadhead | 75 | Weekday | muwtf | | 75CA | 5:15 AM | 5:18 AM | 67CA | 1.00 | 3 | | | | LC40 | 5:15 AM | 5:26 AM | 75th Ave & Camelback Rd | 33.50872446 | -112.22051 | 67th Ave & Camelback Rd | 33.50934213 | -112.2031583 | 0 |
| WEST | 2016 | 2713778 | 2016 | 20161578 | 14783 | 7 | Regular | 67 | Weekday | muwtf | South | 67CA | 5:26 AM | 5:53 AM | SLHS-S | 6.25 | 27 | 20 | 5 | 15 | LC40 | 5:18 AM | 5:53 AM | 67th Ave & Camelback Rd | 33.50934213 | -112.2031583 | Sierra Linda HS-South | 33.41822294 | -112.2041428 | 8 |
| WEST | 2016 | 2713778 | 2016 | 20163297 | 10143971 | 8 | Deadhead | 67 | Weekday | muwtf | | SLHS-S | 5:53 AM | 5:58 AM | 75LB | 2.70 | 5 | | | | LC40 | 5:53 AM | 6:18 AM | Sierra Linda HS-South | 33.41822294 | -112.2041428 | 75th Ave & Lower Buckeye Rd | 33.42294285 | -112.2211466 | 0 |
| WEST | 2016 | 2713778 | 2016 | 20161746 | 14830 | 9 | Regular | 75 | Weekday | muwtf | North | 75LB | 6:18 AM | 6:47 AM | 75CA | 7.41 | 29 | 7 | 5 | 2 | LC40 | 5:58 AM | 6:47 AM | 75th Ave & Lower Buckeye Rd | 33.42294285 | -112.2211466 | 75th Ave & Camelback Rd | 33.50872446 | -112.22051 | 20 |
| WEST | 2016 | 2713778 | 2016 | 20163298 | 10143972 | 10 | Deadhead | 75 | Weekday | muwtf | | 75CA | 6:47 AM | 6:59 AM | 75CA | 4.00 | 12 | | | | LC40 | 6:47 AM | 7:06 AM | 75th Ave & Camelback Rd | 33.50872446 | -112.22051 | 75th Ave & Camelback Rd | 33.50872446 | -112.22051 | 0 |
| WEST | 2016 | 2713778 | 2016 | 20161698 | 14908 | 11 | Regular | 75 | Weekday | muwtf | South | 75CA | 7:06 AM | 7:32 AM | 75LB | 7.30 | 26 | 18 | 5 | 13 | LC40 | 6:59 AM | 7:32 AM | 75th Ave & Camelback Rd | 33.50872446 | -112.22051 | 75th Ave & Lower Buckeye Rd | 33.42294285 | -112.2211466 | 7 |
| WEST | 2016 | 2713778 | 2016 | 20163299 | 10143973 | 12 | Deadhead | 75 | Weekday | muwtf | | 75LB | 7:32 AM | 7:37 AM | SLHS-N | 2.70 | 5 | | | | LC40 | 7:32 AM | 7:55 AM | 75th Ave & Lower Buckeye Rd | 33.42294285 | -112.2211466 | Sierra Linda HS-North | 33.41877515 | -112.2038817 | 0 |
| WEST | 2016 | 2713778 | 2016 | 20161236 | 14775 | 13 | Regular | 67 | Weekday | muwtf | North | SLHS-N | 7:55 AM | 9:02 AM | 67UN | 16.14 | 67 | 15 | 9 | 6 | LC40 | 7:37 AM | 9:02 AM | Sierra Linda HS-North | 33.41877515 | -112.2038817 | 67th Ave & Union Hills Dr | 33.65281565 | -112.2029624 | 18 |

| | | | | | | | | | | | | | | | | | | | | | | | | | | | | | | | |
|---|---|---|---|---|---|---|---|---|---|---|---|---|---|---|---|---|---|---|---|---|---|---|---|---|---|---|---|---|---|---|---|
| WEST | 2016 | 2713778 | 2016 | 20163300 | 10143974 | 14 | Deadhead | 67 | Weekday | muwtf | | 67UN | 9:02 AM | 9:07 AM | 67UN | 0.90 | 5 | | | | LC40 | 9:02 AM | 9:22 AM | 67th Ave & Union Hills Dr | 33.65281565 | -112.2029624 | 67th Ave & Union Hills Dr | 33.65281565 | -112.2029624 | 0 |
| WEST | 2016 | 2713778 | 2016 | 20161608 | 14800 | 15 | Regular | 67 | Weekday | muwtf | South | 67UN | 9:22 AM | 10:23 AM | SLHS-S | 16.14 | 61 | 19 | 8 | 11 | LC40 | 9:07 AM | 10:23 AM | 67th Ave & Union Hills Dr | 33.65281565 | -112.2029624 | Sierra Linda HS-South | 33.41822294 | -112.2041428 | 15 |
| WEST | 2016 | 2713778 | 2016 | 20163301 | 10143975 | 16 | Deadhead | 67 | Weekday | muwtf | | SLHS-S | 10:23 AM | 10:28 AM | 75LB | 2.70 | 5 | | | | LC40 | 10:23 AM | 10:47 AM | Sierra Linda HS-South | 33.41822294 | -112.2041428 | 75th Ave & Lower Buckeye Rd | 33.42294285 | -112.2211466 | 0 |
| WEST | 2016 | 2713778 | 2016 | 20161755 | 14839 | 17 | Regular | 75 | Weekday | muwtf | North | 75LB | 10:47 AM | 11:16 AM | 75CA | 7.41 | 29 | 9 | 5 | 4 | LC40 | 10:28 AM | 11:16 AM | 75th Ave & Lower Buckeye Rd | 33.42294285 | -112.2211466 | 75th Ave & Camelback Rd | 33.50872446 | -112.22051 | 19 |
| WEST | 2016 | 2713778 | 2016 | 20163302 | 10143976 | 18 | Deadhead | 75 | Weekday | muwtf | | 75CA | 11:16 AM | 11:28 AM | 75CA | 4.00 | 12 | | | | LC40 | 11:16 AM | 11:37 AM | 75th Ave & Camelback Rd | 33.50872446 | -112.22051 | 75th Ave & Camelback Rd | 33.50872446 | -112.22051 | 0 |
| WEST | 2016 | 2713778 | 2016 | 20161707 | 14872 | 19 | Regular | 75 | Weekday | muwtf | South | 75CA | 11:37 AM | 12:03 PM | 75LB | 7.30 | 26 | 16 | 5 | 11 | LC40 | 11:28 AM | 12:03 PM | 75th Ave & Camelback Rd | 33.50872446 | -112.22051 | 75th Ave & Lower Buckeye Rd | 33.42294285 | -112.2211466 | 9 |
| WEST | 2016 | 2713778 | 2016 | 20163303 | 10143977 | 20 | Deadhead | 75 | Weekday | muwtf | | 75LB | 12:03 PM | 12:08 PM | SLHS-N | 2.70 | 5 | | | | LC40 | 12:03 PM | 12:24 PM | 75th Ave & Lower Buckeye Rd | 33.42294285 | -112.2211466 | Sierra Linda HS-North | 33.41877515 | -112.2038817 | 0 |
| WEST | 2016 | 2713778 | 2016 | 20161206 | 14766 | 21 | Regular | 67 | Weekday | muwtf | North | SLHS-N | 12:24 PM | 1:34 PM | 67UN | 16.14 | 70 | 11 | 9 | 2 | LC40 | 12:08 PM | 1:34 PM | Sierra Linda HS-North | 33.41877515 | -112.2038817 | 67th Ave & Union Hills Dr | 33.65281565 | -112.2029624 | 16 |
| WEST | 2016 | 2713778 | 2016 | 20163304 | 10143978 | 22 | Deadhead | 67 | Weekday | muwtf | | 67UN | 1:34 PM | 1:39 PM | 67UN | 0.90 | 5 | | | | LC40 | 1:34 PM | 1:50 PM | 67th Ave & Union Hills Dr | 33.65281565 | -112.2029624 | 67th Ave & Union Hills Dr | 33.65281565 | -112.2029624 | 0 |
| WEST | 2016 | 2713778 | 2016 | 20161618 | 14809 | 23 | Regular | 67 | Weekday | muwtf | South | 67UN | 1:50 PM | 2:58 PM | SLHS-S | 16.14 | 68 | 38 | 9 | 29 | LC40 | 1:39 PM | 2:58 PM | 67th Ave & Union Hills Dr | 33.65281565 | -112.2029624 | Sierra Linda HS-South | 33.41822294 | -112.2041428 | 11 |
| WEST | 2016 | 2713778 | 2016 | 20163305 | 10143979 | 24 | Deadhead | 67 | Weekday | muwtf | | SLHS-S | 2:58 PM | 3:03 PM | 75LB | 2.70 | 5 | | | | LC40 | 2:58 PM | 3:41 PM | Sierra Linda HS-South | 33.41822294 | -112.2041428 | 75th Ave & Lower Buckeye Rd | 33.42294285 | -112.2211466 | 0 |
| WEST | 2016 | 2713778 | 2016 | 20161773 | 14849 | 25 | Regular | 75 | Weekday | muwtf | North | 75LB | 3:41 PM | 4:20 PM | 75CA | 7.41 | 39 | 33 | 5 | 28 | LC40 | 3:03 PM | 4:20 PM | 75th Ave & Lower Buckeye Rd | 33.42294285 | -112.2211466 | 75th Ave & Camelback Rd | 33.50872446 | -112.22051 | 38 |
| WEST | 2016 | 2713778 | 2016 | 20163306 | 10143980 | 26 | Deadhead | 75 | Weekday | muwtf | | 75CA | 4:20 PM | 4:32 PM | 75CA | 4.00 | 12 | | | | LC40 | 4:20 PM | 5:05 PM | 75th Ave & Camelback Rd | 33.50872446 | -112.22051 | 75th Ave & Camelback Rd | 33.50872446 | -112.22051 | 0 |
| WEST | 2016 | 2713778 | 2016 | 20161718 | 14883 | 27 | Regular | 75 | Weekday | muwtf | South | 75CA | 5:05 PM | 5:35 PM | 75LB | 7.30 | 30 | 45 | 5 | 40 | LC40 | 4:32 PM | 5:35 PM | 75th Ave & Camelback Rd | 33.50872446 | -112.22051 | 75th Ave & Lower Buckeye Rd | 33.42294285 | -112.2211466 | 33 |
| WEST | 2016 | 2713778 | 2016 | 20163307 | 10143981 | 28 | Deadhead | 75 | Weekday | muwtf | | 75LB | 5:35 PM | 5:40 PM | SLHS-N | 2.70 | 5 | | | | LC40 | 5:35 PM | 6:25 PM | 75th Ave & Lower Buckeye Rd | 33.42294285 | -112.2211466 | Sierra Linda HS-North | 33.41877515 | -112.2038817 | 0 |
| WEST | 2016 | 2713778 | 2016 | 20161168 | 14754 | 29 | Regular | 67 | Weekday | muwtf | North | SLHS-N | 6:25 PM | 7:33 PM | 67UN | 16.14 | 68 | 15 | 9 | 6 | LC40 | 5:40 PM | 7:33 PM | Sierra Linda HS-North | 33.41877515 | -112.2038817 | 67th Ave & Union Hills Dr | 33.65281565 | -112.2029624 | 45 |
| WEST | 2016 | 2713778 | 2016 | 20163308 | 10143982 | 30 | Deadhead | 67 | Weekday | muwtf | | 67UN | 7:33 PM | 7:37 PM | 67UN | 0.90 | 4 | | | | LC40 | 7:33 PM | 7:52 PM | 67th Ave & Union Hills Dr | 33.65281565 | -112.2029624 | 67th Ave & Union Hills Dr | 33.65281565 | -112.2029624 | 0 |
| WEST | 2016 | 2713778 | 2016 | 20161639 | 14821 | 31 | Regular | 67 | Weekday | muwtf | South | 67UN | 7:52 PM | 8:52 PM | SLHS-S | 16.14 | 60 | 22 | 8 | 14 | LC40 | 7:37 PM | 8:52 PM | 67th Ave & Union Hills Dr | 33.65281565 | -112.2029624 | Sierra Linda HS-South | 33.41822294 | -112.2041428 | 15 |
| WEST | 2016 | 2713778 | 2016 | 20163309 | 10143983 | 32 | Deadhead | 67 | Weekday | muwtf | | SLHS-S | 8:52 PM | 8:57 PM | 75LB | 2.70 | 5 | | | | LC40 | 8:52 PM | 9:19 PM | Sierra Linda HS-South | 33.41822294 | -112.2041428 | 75th Ave & Lower Buckeye Rd | 33.42294285 | -112.2211466 | 0 |
| WEST | 2016 | 2713778 | 2016 | 20161792 | 14860 | 33 | Regular | 75 | Weekday | muwtf | North | 75LB | 9:19 PM | 9:45 PM | 75CA | 7.41 | 26 | | | | LC40 | 8:57 PM | 9:45 PM | 75th Ave & Lower Buckeye Rd | 33.42294285 | -112.2211466 | 75th Ave & Camelback Rd | 33.50872446 | -112.22051 | 22 |
| WEST | 2016 | 2713778 | 2016 | 20163311 | 10143985 | 34 | Pull-in | 75 | Weekday | muwtf | | 75CA | 9:45 PM | 10:00 PM | WEST | 5.15 | 15 | | | | LC40 | 9:45 PM | | 75th Ave & Camelback Rd | 33.50872446 | -112.22051 | West Transit Facility | 33.45411524 | -112.2287661 | 0 |
| WEST | 2017 | 2713673 | 2017 | | | 1 | Prep-out | | | | | WEST | 3:27 AM | 3:42 AM | WEST | | | | | | LC40 | | 3:42 AM | West Transit Facility | 33.45411524 | -112.2287661 | West Transit Facility | 33.45411524 | -112.2287661 | 52597647 |
| WEST | 2017 | 2713673 | 2017 | 20162238 | 10139605 | 2 | Pull-out | 3 | Weekday | muwtf | | WEST | 3:42 AM | 4:02 AM | 19VB | 7.70 | 20 | | | | LC40 | | 4:02 AM | West Transit Facility | 33.45411524 | -112.2287661 | 19th Ave & Van Buren St | 33.4512859 | -112.10011 | 52597662 |
| WEST | 2017 | 2713673 | 2017 | 20162034 | 15037 | 3 | Regular | 3 | Weekday | muwtf | East | 19VB | 4:02 AM | 4:35 AM | VBGP | 8.18 | 33 | 9 | 6 | 3 | LC40 | 4:02 AM | 4:35 AM | 19th Ave & Van Buren St | 33.4512859 | -112.10011 | Galvin Pkwy & Van Buren St | 33.45074827 | -111.9561774 | 0 |
| WEST | 2017 | 2713673 | 2017 | 20162233 | 10139600 | 4 | Deadhead | 3 | Weekday | muwtf | | VBGP | 4:35 AM | 4:41 AM | VBGP | 1.24 | 6 | | | | LC40 | 4:35 AM | 4:50 AM | Galvin Pkwy & Van Buren St | 33.45074827 | -111.9561774 | Galvin Pkwy & Van Buren St | 33.45074827 | -111.9561774 | 0 |
| WEST | 2017 | 2713673 | 2017 | 20162102 | 13768 | 5 | Regular | 3 | Weekday | muwtf | West | VBGP | 4:50 AM | 5:57 AM | 83VB | 16.30 | 67 | 34 | 9 | 25 | LC40 | 4:41 AM | 5:57 AM | Galvin Pkwy & Van Buren St | 33.45074827 | -111.9561774 | 83rd Ave & Van Buren St | 33.45176014 | -112.2383454 | 9 |
| WEST | 2017 | 2713673 | 2017 | 20162234 | 10139601 | 6 | Deadhead | 3 | Weekday | muwtf | | 83VB | 5:57 AM | 6:19 AM | CA4S | 9.75 | 22 | | | | LC40 | 5:57 AM | 6:53 AM | 83rd Ave & Van Buren St | 33.45176014 | -112.2383454 | 4th St & La Canada Blvd | 33.44629602 | -112.3479925 | 0 |
| WEST | 2017 | 2713673 | 2017 | 20162046 | 13658 | 7 | Regular | 3 | Weekday | muwtf | East | CA4S | 6:53 AM | 8:44 AM | PHZO | 25.03 | 111 | 25 | 14 | 11 | LC40 | 6:19 AM | 9:09 AM | 4th St & La Canada Blvd | 33.44629602 | -112.3479925 | Phoenix Zoo | 33.45351604 | -111.9479857 | 34 |
| WEST | 2017 | 2713673 | 2017 | 20162118 | 13760 | 8 | Regular | 3 | Weekday | muwtf | West | PHZO | 9:09 AM | 11:01 AM | CA4S | 24.85 | 112 | 22 | 14 | 8 | LC40 | 8:44 AM | 11:23 AM | Phoenix Zoo | 33.45351604 | -111.9479857 | 4th St & La Canada Blvd | 33.44629602 | -112.3479925 | 25 |
| WEST | 2017 | 2713673 | 2017 | 20162064 | 13670 | 9 | Regular | 3 | Weekday | muwtf | East | CA4S | 11:23 AM | 1:14 PM | PHZO | 25.03 | 111 | 25 | 14 | 11 | LC40 | 11:01 AM | 1:39 PM | 4th St & La Canada Blvd | 33.44629602 | -112.3479925 | Phoenix Zoo | 33.45351604 | -111.9479857 | 22 |
| WEST | 2017 | 2713673 | 2017 | 20162136 | 13751 | 10 | Regular | 3 | Weekday | muwtf | West | PHZO | 1:39 PM | 3:31 PM | CA4S | 24.85 | 112 | 22 | 14 | 8 | LC40 | 1:14 PM | 3:53 PM | Phoenix Zoo | 33.45351604 | -111.9479857 | 4th St & La Canada Blvd | 33.44629602 | -112.3479925 | 25 |
| WEST | 2017 | 2713673 | 2017 | 20162082 | 13661 | 11 | Regular | 3 | Weekday | muwtf | East | CA4S | 3:53 PM | 5:44 PM | PHZO | 25.03 | 111 | 25 | 14 | 11 | LC40 | 3:31 PM | 6:09 PM | 4th St & La Canada Blvd | 33.44629602 | -112.3479925 | Phoenix Zoo | 33.45351604 | -111.9479857 | 22 |
| WEST | 2017 | 2713673 | 2017 | 20162153 | 13742 | 12 | Regular | 3 | Weekday | muwtf | West | PHZO | 6:09 PM | 7:53 PM | CA4S | 24.85 | 104 | 17 | 13 | 4 | LC40 | 5:44 PM | 7:53 PM | Phoenix Zoo | 33.45351604 | -111.9479857 | 4th St & La Canada Blvd | 33.44629602 | -112.3479925 | 25 |
| WEST | 2017 | 2713673 | 2017 | 20162235 | 10139602 | 13 | Deadhead | 3 | Weekday | muwtf | | CA4S | 7:53 PM | 8:15 PM | 83VB | 10.20 | 22 | | | | LC40 | 7:53 PM | 8:32 PM | 4th St & La Canada Blvd | 33.44629602 | -112.3479925 | 83rd Ave & Van Buren St | 33.45176014 | -112.2383454 | 0 |
| WEST | 2017 | 2713673 | 2017 | 20162091 | 13676 | 14 | Regular | 3 | Weekday | muwtf | East | 83VB | 8:32 PM | 9:32 PM | VBGP | 16.15 | 60 | 18 | 8 | 10 | LC40 | 8:15 PM | 9:32 PM | 83rd Ave & Van Buren St | 33.45176014 | -112.2383454 | Galvin Pkwy & Van Buren St | 33.45074827 | -111.9561774 | 17 |
| WEST | 2017 | 2713673 | 2017 | 20162236 | 10139603 | 15 | Deadhead | 3 | Weekday | muwtf | | VBGP | 9:32 PM | 9:38 PM | VBGP | 1.24 | 6 | | | | LC40 | 9:32 PM | 9:56 PM | Galvin Pkwy & Van Buren St | 33.45074827 | -111.9561774 | Galvin Pkwy & Van Buren St | 33.45074827 | -111.9561774 | 0 |
| WEST | 2017 | 2713673 | 2017 | 20162162 | 13817 | 16 | Regular | 3 | Weekday | muwtf | West | VBGP | 9:56 PM | 10:50 PM | 83VB | 16.30 | 54 | 13 | 7 | 6 | LC40 | 9:38 PM | 10:50 PM | Galvin Pkwy & Van Buren St | 33.45074827 | -111.9561774 | 83rd Ave & Van Buren St | 33.45176014 | -112.2383454 | 18 |
| WEST | 2017 | 2713673 | 2017 | 20162237 | 10139604 | 17 | Deadhead | 3 | Weekday | muwtf | | 83VB | 10:50 PM | 10:54 PM | 83VB | 1.03 | 4 | | | | LC40 | 10:50 PM | 11:07 PM | 83rd Ave & Van Buren St | 33.45176014 | -112.2383454 | 83rd Ave & Van Buren St | 33.45176014 | -112.2383454 | 0 |
| WEST | 2017 | 2713673 | 2017 | 20162099 | 10136040 | 18 | Regular | 3 | Weekday | muwtf | East | 83VB | 11:07 PM | 12:02 AM | VBGP | 16.15 | 55 | | | | LC40 | 10:54 PM | 12:02 AM | 83rd Ave & Van Buren St | 33.45176014 | -112.2383454 | Galvin Pkwy & Van Buren St | 33.45074827 | -111.9561774 | 13 |
| WEST | 2017 | 2713673 | 2017 | 20162239 | 10139606 | 19 | Pull-in | 3 | Weekday | muwtf | | VBGP | 12:02 AM | 12:37 AM | WEST | 16.33 | 35 | | | | LC40 | 12:02 AM | | Galvin Pkwy & Van Buren St | 33.45074827 | -111.9561774 | West Transit Facility | 33.45411524 | -112.2287661 | 0 |
| WEST | 2018 | 2713771 | 2018 | | | 1 | Prep-out | | | | | WEST | 3:27 AM | 3:42 AM | WEST | | | | | | LC40 | | 3:42 AM | West Transit Facility | 33.45411524 | -112.2287661 | West Transit Facility | 33.45411524 | -112.2287661 | 52597647 |
| WEST | 2018 | 2713771 | 2018 | 20163205 | 10143512 | 2 | Pull-out | 59 | Weekday | muwtf | | WEST | 3:42 AM | 3:54 AM | 59BU | 3.59 | 12 | | | | LC40 | | 3:54 AM | West Transit Facility | 33.45411524 | -112.2287661 | 59th Ave & Buckeye Rd | 33.43696818 | -112.1865789 | 52597662 |
| WEST | 2018 | 2713771 | 2018 | 20161992 | 15067 | 3 | Regular | 59 | Weekday | muwtf | North | 59BU | 3:54 AM | 4:13 AM | 59CA | 5.14 | 19 | 19 | 5 | 14 | LC40 | 3:54 AM | 4:13 AM | 59th Ave & Buckeye Rd | 33.43696818 | -112.1865789 | 59th Ave & Camelback Rd | 33.50954747 | -112.1863644 | 0 |
| WEST | 2018 | 2713771 | 2018 | 20163203 | 10143503 | 4 | Deadhead | 59 | Weekday | muwtf | | 59CA | 4:13 AM | 4:17 AM | 59CA | 1.00 | 4 | | | | LC40 | 4:13 AM | 4:36 AM | 59th Ave & Camelback Rd | 33.50954747 | -112.1863644 | 59th Ave & Camelback Rd | 33.50954747 | -112.1863644 | 0 |
| WEST | 2018 | 2713771 | 2018 | 20161993 | 15068 | 5 | Regular | 59 | Weekday | muwtf | South | 59CA | 4:36 AM | 4:57 AM | 59BU | 5.14 | 21 | 19 | 5 | 14 | LC40 | 4:17 AM | 4:57 AM | 59th Ave & Camelback Rd | 33.50954747 | -112.1863644 | 59th Ave & Buckeye Rd | 33.43696818 | -112.1865789 | 19 |
| WEST | 2018 | 2713771 | 2018 | 20163260 | 10143561 | 6 | Deadhead | 59 | Weekday | muwtf | | 59BU | 4:57 AM | 5:01 AM | 51HD | 1.20 | 4 | | | | LC40 | 4:57 AM | 5:20 AM | 59th Ave & Buckeye Rd | 33.43696818 | -112.1865789 | 51st Ave & Hadley St | 33.43983825 | -112.1696634 | 0 |
| WEST | 2018 | 2713771 | 2018 | 20163223 | 10143562 | 7 | Deadhead | 59 | Weekday | muwtf | | 51HD | 5:20 AM | 5:24 AM | 59BU | 1.20 | 4 | | | | LC40 | 5:01 AM | 5:24 AM | 51st Ave & Hadley St | 33.43983825 | -112.1696634 | 59th Ave & Buckeye Rd | 33.43696818 | -112.1865789 | 19 |
| WEST | 2018 | 2713771 | 2018 | 20161461 | 14674 | 8 | Regular | 59 | Weekday | muwtf | North | 59BU | 5:24 AM | 6:31 AM | 59BR | 16.61 | 67 | 18 | 9 | 9 | LC40 | 5:24 AM | 6:49 AM | 59th Ave & Buckeye Rd | 33.43696818 | -112.1865789 | 59th Ave & Beardsley Rd | 33.66699537 | -112.1867351 | 0 |
| WEST | 2018 | 2713771 | 2018 | 20161430 | 14706 | 9 | Regular | 59 | Weekday | muwtf | South | 59BR | 6:49 AM | 7:58 AM | 59BU | 16.03 | 69 | 18 | 9 | 9 | LC40 | 6:31 AM | 7:58 AM | 59th Ave & Beardsley Rd | 33.66699537 | -112.1867351 | 59th Ave & Buckeye Rd | 33.43696818 | -112.1865789 | 18 |
| WEST | 2018 | 2713771 | 2018 | 20163266 | 10143573 | 10 | Deadhead | 59 | Weekday | muwtf | | 59BU | 7:58 AM | 8:02 AM | 51HD | 1.20 | 4 | | | | LC40 | 7:58 AM | 8:20 AM | 59th Ave & Buckeye Rd | 33.43696818 | -112.1865789 | 51st Ave & Hadley St | 33.43983825 | -112.1696634 | 0 |
| WEST | 2018 | 2713771 | 2018 | 20163224 | 10143574 | 11 | Deadhead | 59 | Weekday | muwtf | | 51HD | 8:20 AM | 8:24 AM | 59BU | 1.20 | 4 | | | | LC40 | 8:02 AM | 8:24 AM | 51st Ave & Hadley St | 33.43983825 | -112.1696634 | 59th Ave & Buckeye Rd | 33.43696818 | -112.1865789 | 18 |
| WEST | 2018 | 2713771 | 2018 | 20161477 | 14680 | 12 | Regular | 59 | Weekday | muwtf | North | 59BU | 8:24 AM | 9:33 AM | 59BR | 16.61 | 69 | 16 | 9 | 7 | LC40 | 8:24 AM | 9:49 AM | 59th Ave & Buckeye Rd | 33.43696818 | -112.1865789 | 59th Ave & Beardsley Rd | 33.66699537 | -112.1867351 | 0 |
| WEST | 2018 | 2713771 | 2018 | 20161438 | 14712 | 13 | Regular | 59 | Weekday | muwtf | South | 59BR | 9:49 AM | 11:00 AM | 59BU | 16.03 | 71 | 16 | 9 | 7 | LC40 | 9:33 AM | 11:00 AM | 59th Ave & Beardsley Rd | 33.66699537 | -112.1867351 | 59th Ave & Buckeye Rd | 33.43696818 | -112.1865789 | 16 |
| WEST | 2018 | 2713771 | 2018 | 20163272 | 10143585 | 14 | Deadhead | 59 | Weekday | muwtf | | 59BU | 11:00 AM | 11:04 AM | 51HD | 1.20 | 4 | | | | LC40 | 11:00 AM | 11:20 AM | 59th Ave & Buckeye Rd | 33.43696818 | -112.1865789 | 51st Ave & Hadley St | 33.43983825 | -112.1696634 | 0 |
| WEST | 2018 | 2713771 | 2018 | 20163225 | 10143586 | 15 | Deadhead | 59 | Weekday | muwtf | | 51HD | 11:20 AM | 11:24 AM | 59BU | 1.20 | 4 | | | | LC40 | 11:04 AM | 11:24 AM | 51st Ave & Hadley St | 33.43983825 | -112.1696634 | 59th Ave & Buckeye Rd | 33.43696818 | -112.1865789 | 16 |
| WEST | 2018 | 2713771 | 2018 | 20161485 | 14686 | 16 | Regular | 59 | Weekday | muwtf | North | 59BU | 11:24 AM | 12:34 PM | 59BR | 16.61 | 70 | 12 | 9 | 3 | LC40 | 11:24 AM | 12:46 PM | 59th Ave & Buckeye Rd | 33.43696818 | -112.1865789 | 59th Ave & Beardsley Rd | 33.66699537 | -112.1867351 | 0 |
| WEST | 2018 | 2713771 | 2018 | 20161445 | 14718 | 17 | Regular | 59 | Weekday | muwtf | South | 59BR | 12:46 PM | 2:01 PM | 59BU | 16.03 | 75 | 13 | 9 | 4 | LC40 | 12:34 PM | 2:01 PM | 59th Ave & Beardsley Rd | 33.66699537 | -112.1867351 | 59th Ave & Buckeye Rd | 33.43696818 | -112.1865789 | 12 |
| WEST | 2018 | 2713771 | 2018 | 20163278 | 10143597 | 18 | Deadhead | 59 | Weekday | muwtf | | 59BU | 2:01 PM | 2:05 PM | 51HD | 1.20 | 4 | | | | LC40 | 2:01 PM | 2:18 PM | 59th Ave & Buckeye Rd | 33.43696818 | -112.1865789 | 51st Ave & Hadley St | 33.43983825 | -112.1696634 | 0 |
| WEST | 2018 | 2713771 | 2018 | 20163226 | 10143598 | 19 | Deadhead | 59 | Weekday | muwtf | | 51HD | 2:18 PM | 2:22 PM | 59BU | 1.20 | 4 | | | | LC40 | 2:05 PM | 2:22 PM | 51st Ave & Hadley St | 33.43983825 | -112.1696634 | 59th Ave & Buckeye Rd | 33.43696818 | -112.1865789 | 13 |
| WEST | 2018 | 2713771 | 2018 | 20161500 | 14646 | 20 | Regular | 59 | Weekday | muwtf | North | 59BU | 2:22 PM | 3:35 PM | 59BR | 16.61 | 73 | 10 | 9 | 1 | LC40 | 2:22 PM | 3:45 PM | 59th Ave & Buckeye Rd | 33.43696818 | -112.1865789 | 59th Ave & Beardsley Rd | 33.66699537 | -112.1867351 | 0 |
| WEST | 2018 | 2713771 | 2018 | 20161451 | 14724 | 21 | Regular | 59 | Weekday | muwtf | South | 59BR | 3:45 PM | 5:01 PM | 59BU | 16.03 | 76 | 11 | 10 | 1 | LC40 | 3:35 PM | 5:01 PM | 59th Ave & Beardsley Rd | 33.66699537 | -112.1867351 | 59th Ave & Buckeye Rd | 33.43696818 | -112.1865789 | 10 |
| WEST | 2018 | 2713771 | 2018 | 20163283 | 10143607 | 22 | Deadhead | 59 | Weekday | muwtf | | 59BU | 5:01 PM | 5:05 PM | 51HD | 1.20 | 4 | | | | LC40 | 5:01 PM | 5:16 PM | 59th Ave & Buckeye Rd | 33.43696818 | -112.1865789 | 51st Ave & Hadley St | 33.43983825 | -112.1696634 | 0 |
| WEST | 2018 | 2713771 | 2018 | 20163227 | 10143608 | 23 | Deadhead | 59 | Weekday | muwtf | | 51HD | 5:16 PM | 5:20 PM | 59BU | 1.20 | 4 | | | | LC40 | 5:05 PM | 5:20 PM | 51st Ave & Hadley St | 33.43983825 | -112.1696634 | 59th Ave & Buckeye Rd | 33.43696818 | -112.1865789 | 11 |
| WEST | 2018 | 2713771 | 2018 | 20161510 | 14652 | 24 | Regular | 59 | Weekday | muwtf | North | 59BU | 5:20 PM | 6:34 PM | 59BR | 16.61 | 74 | 18 | 9 | 9 | LC40 | 5:20 PM | 6:52 PM | 59th Ave & Buckeye Rd | 33.43696818 | -112.1865789 | 59th Ave & Beardsley Rd | 33.66699537 | -112.1867351 | 0 |
| WEST | 2018 | 2713771 | 2018 | 20161458 | 14730 | 25 | Regular | 59 | Weekday | muwtf | South | 59BR | 6:52 PM | 7:57 PM | 59BU | 16.03 | 65 | 21 | 8 | 13 | LC40 | 6:34 PM | 7:57 PM | 59th Ave & Beardsley Rd | 33.66699537 | -112.1867351 | 59th Ave & Buckeye Rd | 33.43696818 | -112.1865789 | 18 |
| WEST | 2018 | 2713771 | 2018 | 20163289 | 10143619 | 26 | Deadhead | 59 | Weekday | muwtf | | 59BU | 7:57 PM | 8:01 PM | 51HD | 1.20 | 4 | | | | LC40 | 7:57 PM | 8:22 PM | 59th Ave & Buckeye Rd | 33.43696818 | -112.1865789 | 51st Ave & Hadley St | 33.43983825 | -112.1696634 | 0 |
| WEST | 2018 | 2713771 | 2018 | 20163228 | 10143620 | 27 | Deadhead | 59 | Weekday | muwtf | | 51HD | 8:22 PM | 8:26 PM | 59BU | 1.20 | 4 | | | | LC40 | 8:01 PM | 8:26 PM | 51st Ave & Hadley St | 33.43983825 | -112.1696634 | 59th Ave & Buckeye Rd | 33.43696818 | -112.1865789 | 21 |
| WEST | 2018 | 2713771 | 2018 | 20161521 | 14658 | 28 | Regular | 59 | Weekday | muwtf | North | 59BU | 8:26 PM | 9:24 PM | 59BR | 16.61 | 58 | 12 | 7 | 5 | LC40 | 8:26 PM | 9:24 PM | 59th Ave & Buckeye Rd | 33.43696818 | -112.1865789 | 59th Ave & Beardsley Rd | 33.66699537 | -112.1867351 | 0 |
| WEST | 2018 | 2713771 | 2018 | 20163204 | 10143510 | 29 | Deadhead | 59 | Weekday | muwtf | | 59BR | 9:24 PM | 9:54 PM | 59CA | 11.18 | 30 | | | | LC40 | 9:24 PM | 10:06 PM | 59th Ave & Beardsley Rd | 33.66699537 | -112.1867351 | 59th Ave & Camelback Rd | 33.50954747 | -112.1863644 | 0 |
| WEST | 2018 | 2713771 | 2018 | 20161542 | 14693 | 30 | Regular | 59 | Weekday | muwtf | South | 59CA | 10:06 PM | 10:23 PM | 59BU | 5.14 | 17 | 26 | 5 | 21 | LC40 | 9:54 PM | 10:23 PM | 59th Ave & Camelback Rd | 33.50954747 | -112.1863644 | 59th Ave & Buckeye Rd | 33.43696818 | -112.1865789 | 12 |
| WEST | 2018 | 2713771 | 2018 | 20163294 | 10143629 | 31 | Deadhead | 59 | Weekday | muwtf | | 59BU | 10:23 PM | 10:27 PM | 51HD | 1.20 | 4 | | | | LC40 | 10:23 PM | 10:53 PM | 59th Ave & Buckeye Rd | 33.43696818 | -112.1865789 | 51st Ave & Hadley St | 33.43983825 | -112.1696634 | 0 |
| WEST | 2018 | 2713771 | 2018 | 20163229 | 10143630 | 32 | Deadhead | 59 | Weekday | muwtf | | 51HD | 10:53 PM | 10:57 PM | 59BU | 1.20 | 4 | | | | LC40 | 10:27 PM | 10:57 PM | 51st Ave & Hadley St | 33.43983825 | -112.1696634 | 59th Ave & Buckeye Rd | 33.43696818 | -112.1865789 | 26 |
| WEST | 2018 | 2713771 | 2018 | 20161531 | 14663 | 33 | Regular | 59 | Weekday | muwtf | North | 59BU | 10:57 PM | 11:13 PM | 59CA | 5.14 | 16 | | | | LC40 | 10:57 PM | 11:13 PM | 59th Ave & Buckeye Rd | 33.43696818 | -112.1865789 | 59th Ave & Camelback Rd | 33.50954747 | -112.1863644 | 0 |
| WEST | 2018 | 2713771 | 2018 | 20163206 | 10143513 | 34 | Pull-in | 59 | Weekday | muwtf | | 59CA | 11:13 PM | 11:36 PM | WEST | 6.60 | 23 | | | | LC40 | 11:13 PM | | 59th Ave & Camelback Rd | 33.50954747 | -112.1863644 | West Transit Facility | 33.45411524 | -112.2287661 | 0 |
| WEST | 2019 | 2713772 | 2019 | | | 1 | Prep-out | | | | | WEST | 3:28 AM | 3:43 AM | WEST | | | | | | LC60 | | 3:43 AM | West Transit Facility | 33.45411524 | -112.2287661 | West Transit Facility | 33.45411524 | -112.2287661 | 52597648 |

| | | | | | | | | | | | | | | | | | | | | | | | | | | | | | | |
|---|---|---|---|---|---|---|---|---|---|---|---|---|---|---|---|---|---|---|---|---|---|---|---|---|---|---|---|---|---|---|
| WEST | 2019 | 2713772 | 2019 | 20163208 | 10143519 | 2 | Pull-out | 59 | Weekday | muwtf | | WEST | 3:43 AM | 4:06 AM | 59CA | 6.60 | 23 | | | | LC60 | | 4:06 AM | West Transit Facility | 33.45411524 | -112.2287661 | 59th Ave & Camelback Rd | 33.50954747 | -112.1863644 | 52597663 |
| WEST | 2019 | 2713772 | 2019 | 20161995 | 15069 | 3 | Regular | 59 | Weekday | muwtf | South | 59CA | 4:06 AM | 4:27 AM | 59BU | 5.14 | 21 | 19 | 5 | 14 | LC60 | 4:06 AM | 4:27 AM | 59th Ave & Camelback Rd | 33.50954747 | -112.1863644 | 59th Ave & Buckeye Rd | 33.43696818 | -112.1865789 | 0 |
| WEST | 2019 | 2713772 | 2019 | 20163259 | 10143559 | 4 | Deadhead | 59 | Weekday | muwtf | | 59BU | 4:27 AM | 4:31 AM | 51HD | 1.20 | 4 | | | | LC60 | 4:27 AM | 4:50 AM | 59th Ave & Buckeye Rd | 33.43696818 | -112.1865789 | 51st Ave & Hadley St | 33.43983825 | -112.1696634 | 0 |
| WEST | 2019 | 2713772 | 2019 | 20163230 | 10143560 | 5 | Deadhead | 59 | Weekday | muwtf | | 51HD | 4:50 AM | 4:54 AM | 59BU | 1.20 | 4 | | | | LC60 | 4:31 AM | 4:54 AM | 51st Ave & Hadley St | 33.43983825 | -112.1696634 | 59th Ave & Buckeye Rd | 33.43696818 | -112.1865789 | 19 |
| WEST | 2019 | 2713772 | 2019 | 20161464 | 14673 | 6 | Regular | 59 | Weekday | muwtf | North | 59BU | 4:54 AM | 5:13 AM | 59CA | 5.14 | 19 | 6 | 5 | 1 | LC60 | 4:54 AM | 5:13 AM | 59th Ave & Buckeye Rd | 33.43696818 | -112.1865789 | 59th Ave & Camelback Rd | 33.50954747 | -112.1863644 | 0 |
| WEST | 2019 | 2713772 | 2019 | 20163207 | 10143515 | 7 | Deadhead | 59 | Weekday | muwtf | | 59CA | 5:13 AM | 5:43 AM | 59BR | 12.03 | 30 | | | | LC60 | 5:13 AM | 5:49 AM | 59th Ave & Camelback Rd | 33.50954747 | -112.1863644 | 59th Ave & Beardsley Rd | 33.66699537 | -112.1867351 | 0 |
| WEST | 2019 | 2713772 | 2019 | 20161431 | 14704 | 8 | Regular | 59 | Weekday | muwtf | South | 59BR | 5:49 AM | 6:58 AM | 59BU | 16.03 | 69 | 16 | 9 | 7 | LC60 | 5:43 AM | 6:58 AM | 59th Ave & Beardsley Rd | 33.66699537 | -112.1867351 | 59th Ave & Buckeye Rd | 33.43696818 | -112.1865789 | 6 |
| WEST | 2019 | 2713772 | 2019 | 20163264 | 10143569 | 9 | Deadhead | 59 | Weekday | muwtf | | 59BU | 6:58 AM | 7:02 AM | 51HD | 1.20 | 4 | | | | LC60 | 6:58 AM | 7:18 AM | 59th Ave & Buckeye Rd | 33.43696818 | -112.1865789 | 51st Ave & Hadley St | 33.43983825 | -112.1696634 | 0 |
| WEST | 2019 | 2713772 | 2019 | 20163231 | 10143570 | 10 | Deadhead | 59 | Weekday | muwtf | | 51HD | 7:18 AM | 7:22 AM | 59BU | 1.20 | 4 | | | | LC60 | 7:02 AM | 7:22 AM | 51st Ave & Hadley St | 33.43983825 | -112.1696634 | 59th Ave & Buckeye Rd | 33.43696818 | -112.1865789 | 16 |
| WEST | 2019 | 2713772 | 2019 | 20161473 | 14678 | 11 | Regular | 59 | Weekday | muwtf | North | 59BU | 7:22 AM | 8:31 AM | 59BR | 16.61 | 69 | 18 | 9 | 9 | LC60 | 7:22 AM | 8:49 AM | 59th Ave & Buckeye Rd | 33.43696818 | -112.1865789 | 59th Ave & Beardsley Rd | 33.66699537 | -112.1867351 | 0 |
| WEST | 2019 | 2713772 | 2019 | 20161436 | 14710 | 12 | Regular | 59 | Weekday | muwtf | South | 59BR | 8:49 AM | 10:00 AM | 59BU | 16.03 | 71 | 16 | 9 | 7 | LC60 | 8:31 AM | 10:00 AM | 59th Ave & Beardsley Rd | 33.66699537 | -112.1867351 | 59th Ave & Buckeye Rd | 33.43696818 | -112.1865789 | 18 |
| WEST | 2019 | 2713772 | 2019 | 20163270 | 10143581 | 13 | Deadhead | 59 | Weekday | muwtf | | 59BU | 10:00 AM | 10:04 AM | 51HD | 1.20 | 4 | | | | LC60 | 10:00 AM | 10:20 AM | 59th Ave & Buckeye Rd | 33.43696818 | -112.1865789 | 51st Ave & Hadley St | 33.43983825 | -112.1696634 | 0 |
| WEST | 2019 | 2713772 | 2019 | 20163232 | 10143582 | 14 | Deadhead | 59 | Weekday | muwtf | | 51HD | 10:20 AM | 10:24 AM | 59BU | 1.20 | 4 | | | | LC60 | 10:04 AM | 10:24 AM | 51st Ave & Hadley St | 33.43983825 | -112.1696634 | 59th Ave & Buckeye Rd | 33.43696818 | -112.1865789 | 16 |
| WEST | 2019 | 2713772 | 2019 | 20161483 | 14684 | 15 | Regular | 59 | Weekday | muwtf | North | 59BU | 10:24 AM | 11:34 AM | 59BR | 16.61 | 70 | 14 | 9 | 5 | LC60 | 10:24 AM | 11:48 AM | 59th Ave & Buckeye Rd | 33.43696818 | -112.1865789 | 59th Ave & Beardsley Rd | 33.66699537 | -112.1867351 | 0 |
| WEST | 2019 | 2713772 | 2019 | 20161443 | 14716 | 16 | Regular | 59 | Weekday | muwtf | South | 59BR | 11:48 AM | 1:01 PM | 59BU | 16.03 | 73 | 13 | 9 | 4 | LC60 | 11:34 AM | 1:01 PM | 59th Ave & Beardsley Rd | 33.66699537 | -112.1867351 | 59th Ave & Buckeye Rd | 33.43696818 | -112.1865789 | 14 |
| WEST | 2019 | 2713772 | 2019 | 20163276 | 10143593 | 17 | Deadhead | 59 | Weekday | muwtf | | 59BU | 1:01 PM | 1:05 PM | 51HD | 1.20 | 4 | | | | LC60 | 1:01 PM | 1:18 PM | 59th Ave & Buckeye Rd | 33.43696818 | -112.1865789 | 51st Ave & Hadley St | 33.43983825 | -112.1696634 | 0 |
| WEST | 2019 | 2713772 | 2019 | 20163233 | 10143594 | 18 | Deadhead | 59 | Weekday | muwtf | | 51HD | 1:18 PM | 1:22 PM | 59BU | 1.20 | 4 | | | | LC60 | 1:05 PM | 1:22 PM | 51st Ave & Hadley St | 33.43983825 | -112.1696634 | 59th Ave & Buckeye Rd | 33.43696818 | -112.1865789 | 13 |
| WEST | 2019 | 2713772 | 2019 | 20161493 | 14644 | 19 | Regular | 59 | Weekday | muwtf | North | 59BU | 1:22 PM | 2:35 PM | 59BR | 16.61 | 73 | 11 | 9 | 2 | LC60 | 1:22 PM | 2:46 PM | 59th Ave & Buckeye Rd | 33.43696818 | -112.1865789 | 59th Ave & Beardsley Rd | 33.66699537 | -112.1867351 | 0 |
| WEST | 2019 | 2713772 | 2019 | 20161449 | 14722 | 20 | Regular | 59 | Weekday | muwtf | South | 59BR | 2:46 PM | 4:01 PM | 59BU | 16.03 | 75 | | | | LC60 | 2:35 PM | 4:01 PM | 59th Ave & Beardsley Rd | 33.66699537 | -112.1867351 | 59th Ave & Buckeye Rd | 33.43696818 | -112.1865789 | 11 |
| WEST | 2019 | 2713772 | 2019 | 20163209 | 10143520 | 21 | Pull-in | 59 | Weekday | muwtf | | 59BU | 4:01 PM | 4:13 PM | WEST | 4.69 | 12 | | | | LC60 | 4:01 PM | | 59th Ave & Buckeye Rd | 33.43696818 | -112.1865789 | West Transit Facility | 33.45411524 | -112.2287661 | 0 |
| WEST | 2020 | 2713763 | 2020 | | | 1 | Prep-out | | | | | WEST | 3:28 AM | 3:43 AM | WEST | | | | | | LC60 | | 3:43 AM | West Transit Facility | 33.45411524 | -112.2287661 | West Transit Facility | 33.45411524 | -112.2287661 | 52597648 |
| WEST | 2020 | 2713763 | 2020 | 20163078 | 10143090 | 2 | Pull-out | 43 | Weekday | muwtf | | WEST | 3:43 AM | 3:55 AM | 43VB | 4.60 | 12 | | | | LC60 | | 3:55 AM | West Transit Facility | 33.45411524 | -112.2287661 | 43rd Ave & Van Buren St | 33.45136362 | -112.1517683 | 52597663 |
| WEST | 2020 | 2713763 | 2020 | 20161987 | 15061 | 3 | Regular | 43 | Weekday | muwtf | North | 43VB | 3:55 AM | 4:39 AM | 43UN | 13.97 | 44 | 6 | 6 | 0 | LC60 | 3:55 AM | 4:39 AM | 43rd Ave & Van Buren St | 33.45136362 | -112.1517683 | 43rd Ave & Union Hills Dr | 33.65458052 | -112.1519251 | 0 |
| WEST | 2020 | 2713763 | 2020 | 20163081 | 10143080 | 4 | Deadhead | 43 | Weekday | muwtf | | 43UN | 4:39 AM | 4:46 AM | 43UN | 2.00 | 7 | | | | LC60 | 4:39 AM | 4:52 AM | 43rd Ave & Union Hills Dr | 33.65458052 | -112.1519251 | 43rd Ave & Union Hills Dr | 33.65458052 | -112.1519251 | 0 |
| WEST | 2020 | 2713763 | 2020 | 20161137 | 14511 | 5 | Regular | 43 | Weekday | muwtf | South | 43UN | 4:52 AM | 5:49 AM | 43LB | 15.98 | 57 | 19 | 7 | 12 | LC60 | 4:46 AM | 5:49 AM | 43rd Ave & Union Hills Dr | 33.65458052 | -112.1519251 | 43rd Ave & Lower Buckeye Rd | 33.42251092 | -112.1518544 | 6 |
| WEST | 2020 | 2713763 | 2020 | 20163045 | 10143081 | 6 | Deadhead | 43 | Weekday | muwtf | | 43LB | 5:49 AM | 5:55 AM | 43LB | 2.60 | 6 | | | | LC60 | 5:49 AM | 6:14 AM | 43rd Ave & Lower Buckeye Rd | 33.42251092 | -112.1518544 | 43rd Ave & Lower Buckeye Rd | 33.42251092 | -112.1518544 | 0 |
| WEST | 2020 | 2713763 | 2020 | 20161061 | 14467 | 7 | Regular | 43 | Weekday | muwtf | North | 43LB | 6:14 AM | 7:15 AM | 43UN | 15.97 | 61 | 28 | 8 | 20 | LC60 | 5:55 AM | 7:15 AM | 43rd Ave & Lower Buckeye Rd | 33.42251092 | -112.1518544 | 43rd Ave & Union Hills Dr | 33.65458052 | -112.1519251 | 19 |
| WEST | 2020 | 2713763 | 2020 | 20163044 | 10143082 | 8 | Deadhead | 43 | Weekday | muwtf | | 43UN | 7:15 AM | 7:22 AM | 43UN | 2.00 | 7 | | | | LC60 | 7:15 AM | 7:50 AM | 43rd Ave & Union Hills Dr | 33.65458052 | -112.1519251 | 43rd Ave & Union Hills Dr | 33.65458052 | -112.1519251 | 0 |
| WEST | 2020 | 2713763 | 2020 | 20161150 | 14517 | 9 | Regular | 43 | Weekday | muwtf | South | 43UN | 7:50 AM | 8:53 AM | 43LB | 15.98 | 63 | 15 | 8 | 7 | LC60 | 7:22 AM | 8:53 AM | 43rd Ave & Union Hills Dr | 33.65458052 | -112.1519251 | 43rd Ave & Lower Buckeye Rd | 33.42251092 | -112.1518544 | 28 |
| WEST | 2020 | 2713763 | 2020 | 20163043 | 10143083 | 10 | Deadhead | 43 | Weekday | muwtf | | 43LB | 8:53 AM | 8:59 AM | 43LB | 2.60 | 6 | | | | LC60 | 8:53 AM | 9:14 AM | 43rd Ave & Lower Buckeye Rd | 33.42251092 | -112.1518544 | 43rd Ave & Lower Buckeye Rd | 33.42251092 | -112.1518544 | 0 |
| WEST | 2020 | 2713763 | 2020 | 20161072 | 14473 | 11 | Regular | 43 | Weekday | muwtf | North | 43LB | 9:14 AM | 10:15 AM | 43UN | 15.97 | 61 | 29 | 8 | 21 | LC60 | 8:59 AM | 10:15 AM | 43rd Ave & Lower Buckeye Rd | 33.42251092 | -112.1518544 | 43rd Ave & Union Hills Dr | 33.65458052 | -112.1519251 | 15 |
| WEST | 2020 | 2713763 | 2020 | 20163080 | 10143084 | 12 | Deadhead | 43 | Weekday | muwtf | | 43UN | 10:15 AM | 10:22 AM | 43UN | 2.00 | 7 | | | | LC60 | 10:15 AM | 10:51 AM | 43rd Ave & Union Hills Dr | 33.65458052 | -112.1519251 | 43rd Ave & Union Hills Dr | 33.65458052 | -112.1519251 | 0 |
| WEST | 2020 | 2713763 | 2020 | 20161161 | 14523 | 13 | Regular | 43 | Weekday | muwtf | South | 43UN | 10:51 AM | 11:52 AM | 43LB | 15.98 | 61 | 14 | 8 | 6 | LC60 | 10:22 AM | 11:52 AM | 43rd Ave & Union Hills Dr | 33.65458052 | -112.1519251 | 43rd Ave & Lower Buckeye Rd | 33.42251092 | -112.1518544 | 29 |
| WEST | 2020 | 2713763 | 2020 | 20163041 | 10143085 | 14 | Deadhead | 43 | Weekday | muwtf | | 43LB | 11:52 AM | 11:58 AM | 43LB | 2.60 | 6 | | | | LC60 | 11:52 AM | 12:12 PM | 43rd Ave & Lower Buckeye Rd | 33.42251092 | -112.1518544 | 43rd Ave & Lower Buckeye Rd | 33.42251092 | -112.1518544 | 0 |
| WEST | 2020 | 2713763 | 2020 | 20161079 | 14479 | 15 | Regular | 43 | Weekday | muwtf | North | 43LB | 12:12 PM | 1:16 PM | 43UN | 15.97 | 64 | 28 | 8 | 20 | LC60 | 11:58 AM | 1:16 PM | 43rd Ave & Lower Buckeye Rd | 33.42251092 | -112.1518544 | 43rd Ave & Union Hills Dr | 33.65458052 | -112.1519251 | 14 |
| WEST | 2020 | 2713763 | 2020 | 20163040 | 10143086 | 16 | Deadhead | 43 | Weekday | muwtf | | 43UN | 1:16 PM | 1:23 PM | 43UN | 2.00 | 7 | | | | LC60 | 1:16 PM | 1:51 PM | 43rd Ave & Union Hills Dr | 33.65458052 | -112.1519251 | 43rd Ave & Union Hills Dr | 33.65458052 | -112.1519251 | 0 |
| WEST | 2020 | 2713763 | 2020 | 20161166 | 14529 | 17 | Regular | 43 | Weekday | muwtf | South | 43UN | 1:51 PM | 2:53 PM | 43LB | 15.98 | 62 | 11 | 8 | 3 | LC60 | 1:23 PM | 2:53 PM | 43rd Ave & Union Hills Dr | 33.65458052 | -112.1519251 | 43rd Ave & Lower Buckeye Rd | 33.42251092 | -112.1518544 | 28 |
| WEST | 2020 | 2713763 | 2020 | 20163039 | 10143087 | 18 | Deadhead | 43 | Weekday | muwtf | | 43LB | 2:53 PM | 2:59 PM | 43LB | 2.60 | 6 | | | | LC60 | 2:53 PM | 3:10 PM | 43rd Ave & Lower Buckeye Rd | 33.42251092 | -112.1518544 | 43rd Ave & Lower Buckeye Rd | 33.42251092 | -112.1518544 | 0 |
| WEST | 2020 | 2713763 | 2020 | 20161089 | 14485 | 19 | Regular | 43 | Weekday | muwtf | North | 43LB | 3:10 PM | 4:21 PM | 43UN | 15.97 | 71 | 20 | 9 | 11 | LC60 | 2:59 PM | 4:21 PM | 43rd Ave & Lower Buckeye Rd | 33.42251092 | -112.1518544 | 43rd Ave & Union Hills Dr | 33.65458052 | -112.1519251 | 11 |
| WEST | 2020 | 2713763 | 2020 | 20163079 | 10143088 | 20 | Deadhead | 43 | Weekday | muwtf | | 43UN | 4:21 PM | 4:28 PM | 43UN | 2.00 | 7 | | | | LC60 | 4:21 PM | 4:48 PM | 43rd Ave & Union Hills Dr | 33.65458052 | -112.1519251 | 43rd Ave & Union Hills Dr | 33.65458052 | -112.1519251 | 0 |
| WEST | 2020 | 2713763 | 2020 | 20161180 | 14535 | 21 | Regular | 43 | Weekday | muwtf | South | 43UN | 4:48 PM | 5:54 PM | 43LB | 15.98 | 66 | 14 | 8 | 6 | LC60 | 4:28 PM | 5:54 PM | 43rd Ave & Union Hills Dr | 33.65458052 | -112.1519251 | 43rd Ave & Lower Buckeye Rd | 33.42251092 | -112.1518544 | 20 |
| WEST | 2020 | 2713763 | 2020 | 20163038 | 10143089 | 22 | Deadhead | 43 | Weekday | muwtf | | 43LB | 5:54 PM | 6:00 PM | 43LB | 2.60 | 6 | | | | LC60 | 5:54 PM | 6:14 PM | 43rd Ave & Lower Buckeye Rd | 33.42251092 | -112.1518544 | 43rd Ave & Lower Buckeye Rd | 33.42251092 | -112.1518544 | 0 |
| WEST | 2020 | 2713763 | 2020 | 20161096 | 14491 | 23 | Regular | 43 | Weekday | muwtf | North | 43LB | 6:14 PM | 7:12 PM | 43UN | 15.97 | 58 | | | | LC60 | 6:00 PM | 7:12 PM | 43rd Ave & Lower Buckeye Rd | 33.42251092 | -112.1518544 | 43rd Ave & Union Hills Dr | 33.65458052 | -112.1519251 | 14 |
| WEST | 2020 | 2713763 | 2020 | 20163037 | 10143091 | 24 | Pull-in | 43 | Weekday | muwtf | | 43UN | 7:12 PM | 7:47 PM | WEST | 23.60 | 35 | | | | LC60 | 7:12 PM | | 43rd Ave & Union Hills Dr | 33.65458052 | -112.1519251 | West Transit Facility | 33.45411524 | -112.2287661 | 0 |
| WEST | 2021 | 2713731 | 2021 | | | 1 | Prep-out | | | | | WEST | 3:28 AM | 3:43 AM | WEST | | | | | | LC60 | | 3:43 AM | West Transit Facility | 33.45411524 | -112.2287661 | West Transit Facility | 33.45411524 | -112.2287661 | 52597648 |
| WEST | 2021 | 2713731 | 2021 | 20162604 | 10142325 | 2 | Pull-out | 29 | Weekday | muwtf | | WEST | 3:43 AM | 3:58 AM | 35TH | 7.67 | 15 | | | | LC60 | | 3:58 AM | West Transit Facility | 33.45411524 | -112.2287661 | 35th Ave & Thomas Rd | 33.4804237 | -112.1343658 | 52597663 |
| WEST | 2021 | 2713731 | 2021 | 20161974 | 15051 | 3 | Regular | 29 | Weekday | muwtf | East | 35TH | 3:58 AM | 4:37 AM | 56TH | 9.99 | 39 | 11 | 6 | 5 | LC60 | 3:58 AM | 4:37 AM | 35th Ave & Thomas Rd | 33.4804237 | -112.1343658 | 56th St & Thomas Rd | 33.48001333 | -111.9609594 | 0 |
| WEST | 2021 | 2713731 | 2021 | 20162603 | 10142319 | 4 | Deadhead | 29 | Weekday | muwtf | | 56TH | 4:37 AM | 4:52 AM | PITH | 4.62 | 15 | | | | LC60 | 4:37 AM | 5:03 AM | 56th St & Thomas Rd | 33.48001333 | -111.9609594 | Pima Park | 33.48054696 | -111.8945743 | 0 |
| WEST | 2021 | 2713731 | 2021 | 20161515 | 14196 | 5 | Regular | 29 | Weekday | muwtf | West | PITH | 5:03 AM | 6:28 AM | 93TH | 21.52 | 85 | 18 | 11 | 7 | LC60 | 4:52 AM | 6:28 AM | Pima Park | 33.48054696 | -111.8945743 | 93rd Ave & Thomas Rd | 33.47948847 | -112.2588343 | 11 |
| WEST | 2021 | 2713731 | 2021 | 20162876 | 10142825 | 6 | Deadhead | 29 | Weekday | muwtf | | 93TH | 6:28 AM | 6:29 AM | 94TH | 0.25 | 1 | | | | LC60 | 6:28 AM | 6:47 AM | 93rd Ave & Thomas Rd | 33.47948847 | -112.2588343 | 94th Av Layover | 33.48136107 | -112.2611621 | 0 |
| WEST | 2021 | 2713731 | 2021 | 20162864 | 10142826 | 7 | Deadhead | 29 | Weekday | muwtf | | 94TH | 6:47 AM | 6:48 AM | 93TH | 0.25 | 1 | | | | LC60 | 6:29 AM | 6:48 AM | 94th Av Layover | 33.48136107 | -112.2611621 | 93rd Ave & Thomas Rd | 33.47948847 | -112.2588343 | 18 |
| WEST | 2021 | 2713731 | 2021 | 20161528 | 14088 | 8 | Regular | 29 | Weekday | muwtf | East | 93TH | 6:48 AM | 8:34 AM | PITH | 21.08 | 106 | 21 | 13 | 8 | LC60 | 6:48 AM | 8:55 AM | 93rd Ave & Thomas Rd | 33.47948847 | -112.2588343 | Pima Park | 33.48054696 | -111.8945743 | 0 |
| WEST | 2021 | 2713731 | 2021 | 20161468 | 14274 | 9 | Regular | 29 | Weekday | muwtf | West | PITH | 8:55 AM | 10:34 AM | 93TH | 21.52 | 99 | 27 | 12 | 15 | LC60 | 8:34 AM | 10:34 AM | Pima Park | 33.48054696 | -111.8945743 | 93rd Ave & Thomas Rd | 33.47948847 | -112.2588343 | 21 |
| WEST | 2021 | 2713731 | 2021 | 20162881 | 10142835 | 10 | Deadhead | 29 | Weekday | muwtf | | 93TH | 10:34 AM | 10:35 AM | 94TH | 0.25 | 1 | | | | LC60 | 10:34 AM | 11:02 AM | 93rd Ave & Thomas Rd | 33.47948847 | -112.2588343 | 94th Av Layover | 33.48136107 | -112.2611621 | 0 |
| WEST | 2021 | 2713731 | 2021 | 20162868 | 10142836 | 11 | Deadhead | 29 | Weekday | muwtf | | 94TH | 11:02 AM | 11:03 AM | 93TH | 0.25 | 1 | | | | LC60 | 10:35 AM | 11:03 AM | 94th Av Layover | 33.48136107 | -112.2611621 | 93rd Ave & Thomas Rd | 33.47948847 | -112.2588343 | 27 |
| WEST | 2021 | 2713731 | 2021 | 20161548 | 14096 | 12 | Regular | 29 | Weekday | muwtf | East | 93TH | 11:03 AM | 12:43 PM | PITH | 21.08 | 100 | 29 | 12 | 17 | LC60 | 11:03 AM | 1:12 PM | 93rd Ave & Thomas Rd | 33.47948847 | -112.2588343 | Pima Park | 33.48054696 | -111.8945743 | 0 |
| WEST | 2021 | 2713731 | 2021 | 20161419 | 14260 | 13 | Regular | 29 | Weekday | muwtf | West | PITH | 1:12 PM | 2:43 PM | DSTC | 19.42 | 91 | 14 | 11 | 3 | LC60 | 12:43 PM | 2:57 PM | Pima Park | 33.48054696 | -111.8945743 | Desert Sky TC | 33.47903081 | -112.228655 | 29 |
| WEST | 2021 | 2713731 | 2021 | 20162869 | 10142814 | 14 | Deadhead | 29 | Weekday | muwtf | | DSTC | 2:57 PM | 2:59 PM | DSTC1 | 0.31 | 2 | | | | LC60 | 2:43 PM | 2:59 PM | Desert Sky TC | 33.47903081 | -112.228655 | Thomas Rd at Desert Sky TC | 33.47983142 | -112.2285417 | 14 |
| WEST | 2021 | 2713731 | 2021 | 20161113 | 14169 | 15 | Regular | 29 | Weekday | muwtf | East | DSTC1 | 2:59 PM | 4:42 PM | PITH | 19.32 | 103 | 20 | 13 | 7 | LC60 | 2:59 PM | 5:02 PM | Thomas Rd at Desert Sky TC | 33.47983142 | -112.2285417 | Pima Park | 33.48054696 | -111.8945743 | 0 |
| WEST | 2021 | 2713731 | 2021 | 20161403 | 14237 | 16 | Regular | 29 | Weekday | muwtf | West | PITH | 5:02 PM | 6:58 PM | 93TH | 21.52 | 116 | 24 | 14 | 10 | LC60 | 4:42 PM | 6:58 PM | Pima Park | 33.48054696 | -111.8945743 | 93rd Ave & Thomas Rd | 33.47948847 | -112.2588343 | 20 |
| WEST | 2021 | 2713731 | 2021 | 20162896 | 10142863 | 17 | Deadhead | 29 | Weekday | muwtf | | 93TH | 6:58 PM | 6:59 PM | 94TH | 0.25 | 1 | | | | LC60 | 6:58 PM | 7:23 PM | 93rd Ave & Thomas Rd | 33.47948847 | -112.2588343 | 94th Av Layover | 33.48136107 | -112.2611621 | 0 |
| WEST | 2021 | 2713731 | 2021 | 20162870 | 10142864 | 18 | Deadhead | 29 | Weekday | muwtf | | 94TH | 7:23 PM | 7:24 PM | 93TH | 0.25 | 1 | | | | LC60 | 6:59 PM | 7:24 PM | 94th Av Layover | 33.48136107 | -112.2611621 | 93rd Ave & Thomas Rd | 33.47948847 | -112.2588343 | 24 |
| WEST | 2021 | 2713731 | 2021 | 20161580 | 14112 | 19 | Regular | 29 | Weekday | muwtf | East | 93TH | 7:24 PM | 8:54 PM | PITH | 21.08 | 90 | 19 | 11 | 8 | LC60 | 7:24 PM | 9:13 PM | 93rd Ave & Thomas Rd | 33.47948847 | -112.2588343 | Pima Park | 33.48054696 | -111.8945743 | 0 |
| WEST | 2021 | 2713731 | 2021 | 20161385 | 14227 | 20 | Regular | 29 | Weekday | muwtf | West | PITH | 9:13 PM | 10:41 PM | 93TH | 21.52 | 88 | 18 | 11 | 7 | LC60 | 8:54 PM | 10:41 PM | Pima Park | 33.48054696 | -111.8945743 | 93rd Ave & Thomas Rd | 33.47948847 | -112.2588343 | 19 |
| WEST | 2021 | 2713731 | 2021 | 20162900 | 10142873 | 21 | Deadhead | 29 | Weekday | muwtf | | 93TH | 10:41 PM | 10:42 PM | 94TH | 0.25 | 1 | | | | LC60 | 10:41 PM | 11:00 PM | 93rd Ave & Thomas Rd | 33.47948847 | -112.2588343 | 94th Av Layover | 33.48136107 | -112.2611621 | 0 |
| WEST | 2021 | 2713731 | 2021 | 20162872 | 10142874 | 22 | Deadhead | 29 | Weekday | muwtf | | 94TH | 11:00 PM | 11:01 PM | 93TH | 0.25 | 1 | | | | LC60 | 10:42 PM | 11:01 PM | 94th Av Layover | 33.48136107 | -112.2611621 | 93rd Ave & Thomas Rd | 33.47948847 | -112.2588343 | 18 |
| WEST | 2021 | 2713731 | 2021 | 20161605 | 14119 | 23 | Regular | 29 | Weekday | muwtf | East | 93TH | 11:01 PM | 12:03 AM | 56TH | 17.22 | 62 | | | | LC60 | 11:01 PM | 12:03 AM | 93rd Ave & Thomas Rd | 33.47948847 | -112.2588343 | 56th St & Thomas Rd | 33.48001333 | -111.9609594 | 0 |
| WEST | 2021 | 2713731 | 2021 | 20162605 | 10142326 | 24 | Pull-in | 29 | Weekday | muwtf | | 56TH | 12:03 AM | 12:38 AM | WEST | 17.23 | 35 | | | | LC60 | 12:03 AM | | 56th St & Thomas Rd | 33.48001333 | -111.9609594 | West Transit Facility | 33.45411524 | -112.2287661 | 0 |
| WEST | 2022 | 2713656 | 2022 | | | 1 | Prep-out | | | | | WEST | 3:28 AM | 3:43 AM | WEST | | | | | | LC40 | | 3:43 AM | West Transit Facility | 33.45411524 | -112.2287661 | West Transit Facility | 33.45411524 | -112.2287661 | 52597648 |
| WEST | 2022 | 2713656 | 2022 | 20162314 | 10140839 | 2 | Pull-out | 83 | Weekday | muwtf | | WEST | 3:43 AM | 3:58 AM | 83CA | 4.81 | 15 | | | | LC40 | | 3:58 AM | West Transit Facility | 33.45411524 | -112.2287661 | 83rd Ave & Camelback Rd | 33.50876654 | -112.2377143 | 52597663 |
| WEST | 2022 | 2713656 | 2022 | 20162005 | 15081 | 3 | Regular | 83 | Weekday | muwtf | South | 83CA | 3:58 AM | 4:14 AM | 83VB | 5.22 | 16 | 23 | 5 | 18 | LC40 | 3:58 AM | 4:14 AM | 83rd Ave & Camelback Rd | 33.50876654 | -112.2377143 | 83rd Ave & Van Buren St | 33.45176014 | -112.2383454 | 0 |
| WEST | 2022 | 2713656 | 2022 | 20162307 | 10140830 | 4 | Deadhead | 83 | Weekday | muwtf | | 83VB | 4:14 AM | 4:18 AM | 83VB | 1.03 | 4 | | | | LC40 | 4:14 AM | 4:41 AM | 83rd Ave & Van Buren St | 33.45176014 | -112.2383454 | 83rd Ave & Van Buren St | 33.45176014 | -112.2383454 | 0 |
| WEST | 2022 | 2713656 | 2022 | 20162002 | 15078 | 5 | Regular | 83 | Weekday | muwtf | North | 83VB | 4:41 AM | 5:33 AM | ARMA | 15.15 | 52 | 17 | 7 | 10 | LC40 | 4:18 AM | 5:33 AM | 83rd Ave & Van Buren St | 33.45176014 | -112.2383454 | Arrowhead Mall North | 33.64314588 | -112.2249888 | 23 |
| WEST | 2022 | 2713656 | 2022 | 20162901 | 10142912 | 6 | Deadhead | 83 | Weekday | muwtf | | ARMA | 5:33 AM | 5:35 AM | ARMA-L | 0.30 | 2 | | | | LC40 | 5:33 AM | 5:52 AM | Arrowhead Mall North | 33.64314588 | -112.2249888 | Arrowhead Mall Layover | 33.64425392 | -112.2256782 | 0 |
| WEST | 2022 | 2713656 | 2022 | 20162902 | 10142913 | 7 | Deadhead | 83 | Weekday | muwtf | | ARMA-L | 5:52 AM | 5:54 AM | ARMA | 0.30 | 2 | | | | LC40 | 5:35 AM | 5:54 AM | Arrowhead Mall Layover | 33.64425392 | -112.2256782 | Arrowhead Mall North | 33.64314588 | -112.2249888 | 17 |

| | | | | | | | | | | | | | | | | | | | | | | | | | | | | | | |
|---|---|---|---|---|---|---|---|---|---|---|---|---|---|---|---|---|---|---|---|---|---|---|---|---|---|---|---|---|---|---|
| WEST | 2022 | 2713656 | 2022 | 20161726 | 14963 | 8 | Regular | 83 | Weekday | muwtf | South | ARMA | 5:54 AM | 6:45 AM | 83VB | 15.34 | 51 | 21 | 7 | 14 | LC40 | 5:54 AM | 6:45 AM | Arrowhead Mall North | 33.64314588 | -112.2249888 | 83rd Ave & Van Buren St | 33.45176014 | -112.2383454 | 0 |
| WEST | 2022 | 2713656 | 2022 | 20162308 | 10140831 | 9 | Deadhead | 83 | Weekday | muwtf | | 83VB | 6:45 AM | 6:49 AM | 83VB | 1.03 | 4 | | | | LC40 | 6:45 AM | 7:10 AM | 83rd Ave & Van Buren St | 33.45176014 | -112.2383454 | 83rd Ave & Van Buren St | 33.45176014 | -112.2383454 | 0 |
| WEST | 2022 | 2713656 | 2022 | 20161005 | 14923 | 10 | Regular | 83 | Weekday | muwtf | North | 83VB | 7:10 AM | 8:04 AM | ARMA | 15.15 | 54 | 14 | 7 | 7 | LC40 | 6:49 AM | 8:04 AM | 83rd Ave & Van Buren St | 33.45176014 | -112.2383454 | Arrowhead Mall North | 33.64314588 | -112.2249888 | 21 |
| WEST | 2022 | 2713656 | 2022 | 20162911 | 10142922 | 11 | Deadhead | 83 | Weekday | muwtf | | ARMA | 8:04 AM | 8:06 AM | ARMA-L | 0.30 | 2 | | | | LC40 | 8:04 AM | 8:20 AM | Arrowhead Mall North | 33.64314588 | -112.2249888 | Arrowhead Mall Layover | 33.64425392 | -112.2256782 | 0 |
| WEST | 2022 | 2713656 | 2022 | 20162912 | 10142923 | 12 | Deadhead | 83 | Weekday | muwtf | | ARMA-L | 8:20 AM | 8:22 AM | ARMA | 0.30 | 2 | | | | LC40 | 8:06 AM | 8:22 AM | Arrowhead Mall Layover | 33.64425392 | -112.2256782 | Arrowhead Mall North | 33.64314588 | -112.2249888 | 14 |
| WEST | 2022 | 2713656 | 2022 | 20161739 | 14968 | 13 | Regular | 83 | Weekday | muwtf | South | ARMA | 8:22 AM | 9:15 AM | 83VB | 15.34 | 53 | 21 | 7 | 14 | LC40 | 8:22 AM | 9:15 AM | Arrowhead Mall North | 33.64314588 | -112.2249888 | 83rd Ave & Van Buren St | 33.45176014 | -112.2383454 | 0 |
| WEST | 2022 | 2713656 | 2022 | 20162305 | 10140832 | 14 | Deadhead | 83 | Weekday | muwtf | | 83VB | 9:15 AM | 9:19 AM | 83VB | 1.03 | 4 | | | | LC40 | 9:15 AM | 9:40 AM | 83rd Ave & Van Buren St | 33.45176014 | -112.2383454 | 83rd Ave & Van Buren St | 33.45176014 | -112.2383454 | 0 |
| WEST | 2022 | 2713656 | 2022 | 20161015 | 14928 | 15 | Regular | 83 | Weekday | muwtf | North | 83VB | 9:40 AM | 10:36 AM | ARMA | 15.15 | 56 | 12 | 7 | 5 | LC40 | 9:19 AM | 10:36 AM | 83rd Ave & Van Buren St | 33.45176014 | -112.2383454 | Arrowhead Mall North | 33.64314588 | -112.2249888 | 21 |
| WEST | 2022 | 2713656 | 2022 | 20162921 | 10142932 | 16 | Deadhead | 83 | Weekday | muwtf | | ARMA | 10:36 AM | 10:38 AM | ARMA-L | 0.30 | 2 | | | | LC40 | 10:36 AM | 10:50 AM | Arrowhead Mall North | 33.64314588 | -112.2249888 | Arrowhead Mall Layover | 33.64425392 | -112.2256782 | 0 |
| WEST | 2022 | 2713656 | 2022 | 20162922 | 10142933 | 17 | Deadhead | 83 | Weekday | muwtf | | ARMA-L | 10:50 AM | 10:52 AM | ARMA | 0.30 | 2 | | | | LC40 | 10:38 AM | 10:52 AM | Arrowhead Mall Layover | 33.64425392 | -112.2256782 | Arrowhead Mall North | 33.64314588 | -112.2249888 | 12 |
| WEST | 2022 | 2713656 | 2022 | 20161750 | 14973 | 18 | Regular | 83 | Weekday | muwtf | South | ARMA | 10:52 AM | 11:46 AM | 83VB | 15.34 | 54 | 20 | 7 | 13 | LC40 | 10:52 AM | 11:46 AM | Arrowhead Mall North | 33.64314588 | -112.2249888 | 83rd Ave & Van Buren St | 33.45176014 | -112.2383454 | 0 |
| WEST | 2022 | 2713656 | 2022 | 20162306 | 10140833 | 19 | Deadhead | 83 | Weekday | muwtf | | 83VB | 11:46 AM | 11:50 AM | 83VB | 1.03 | 4 | | | | LC40 | 11:46 AM | 12:10 PM | 83rd Ave & Van Buren St | 33.45176014 | -112.2383454 | 83rd Ave & Van Buren St | 33.45176014 | -112.2383454 | 0 |
| WEST | 2022 | 2713656 | 2022 | 20161025 | 14933 | 20 | Regular | 83 | Weekday | muwtf | North | 83VB | 12:10 PM | 1:06 PM | ARMA | 15.15 | 56 | 12 | 7 | 5 | LC40 | 11:50 AM | 1:06 PM | 83rd Ave & Van Buren St | 33.45176014 | -112.2383454 | Arrowhead Mall North | 33.64314588 | -112.2249888 | 20 |
| WEST | 2022 | 2713656 | 2022 | 20162931 | 10142942 | 21 | Deadhead | 83 | Weekday | muwtf | | ARMA | 1:06 PM | 1:08 PM | ARMA-L | 0.30 | 2 | | | | LC40 | 1:06 PM | 1:20 PM | Arrowhead Mall North | 33.64314588 | -112.2249888 | Arrowhead Mall Layover | 33.64425392 | -112.2256782 | 0 |
| WEST | 2022 | 2713656 | 2022 | 20162932 | 10142943 | 22 | Deadhead | 83 | Weekday | muwtf | | ARMA-L | 1:20 PM | 1:22 PM | ARMA | 0.30 | 2 | | | | LC40 | 1:08 PM | 1:22 PM | Arrowhead Mall Layover | 33.64425392 | -112.2256782 | Arrowhead Mall North | 33.64314588 | -112.2249888 | 12 |
| WEST | 2022 | 2713656 | 2022 | 20161768 | 14978 | 23 | Regular | 83 | Weekday | muwtf | South | ARMA | 1:22 PM | 2:16 PM | 83VB | 15.34 | 54 | 20 | 7 | 13 | LC40 | 1:22 PM | 2:16 PM | Arrowhead Mall North | 33.64314588 | -112.2249888 | 83rd Ave & Van Buren St | 33.45176014 | -112.2383454 | 0 |
| WEST | 2022 | 2713656 | 2022 | 20162309 | 10140834 | 24 | Deadhead | 83 | Weekday | muwtf | | 83VB | 2:16 PM | 2:20 PM | 83VB | 1.03 | 4 | | | | LC40 | 2:16 PM | 2:40 PM | 83rd Ave & Van Buren St | 33.45176014 | -112.2383454 | 83rd Ave & Van Buren St | 33.45176014 | -112.2383454 | 0 |
| WEST | 2022 | 2713656 | 2022 | 20161035 | 14938 | 25 | Regular | 83 | Weekday | muwtf | North | 83VB | 2:40 PM | 3:37 PM | ARMA | 15.15 | 57 | 9 | 7 | 2 | LC40 | 2:20 PM | 3:37 PM | 83rd Ave & Van Buren St | 33.45176014 | -112.2383454 | Arrowhead Mall North | 33.64314588 | -112.2249888 | 20 |
| WEST | 2022 | 2713656 | 2022 | 20162941 | 10142952 | 26 | Deadhead | 83 | Weekday | muwtf | | ARMA | 3:37 PM | 3:39 PM | ARMA-L | 0.30 | 2 | | | | LC40 | 3:37 PM | 3:48 PM | Arrowhead Mall North | 33.64314588 | -112.2249888 | Arrowhead Mall Layover | 33.64425392 | -112.2256782 | 0 |
| WEST | 2022 | 2713656 | 2022 | 20162942 | 10142953 | 27 | Deadhead | 83 | Weekday | muwtf | | ARMA-L | 3:48 PM | 3:50 PM | ARMA | 0.30 | 2 | | | | LC40 | 3:39 PM | 3:50 PM | Arrowhead Mall Layover | 33.64425392 | -112.2256782 | Arrowhead Mall North | 33.64314588 | -112.2249888 | 9 |
| WEST | 2022 | 2713656 | 2022 | 20161780 | 14983 | 28 | Regular | 83 | Weekday | muwtf | South | ARMA | 3:50 PM | 4:47 PM | 83VB | 15.34 | 57 | 18 | 7 | 11 | LC40 | 3:50 PM | 4:47 PM | Arrowhead Mall North | 33.64314588 | -112.2249888 | 83rd Ave & Van Buren St | 33.45176014 | -112.2383454 | 0 |
| WEST | 2022 | 2713656 | 2022 | 20162310 | 10140835 | 29 | Deadhead | 83 | Weekday | muwtf | | 83VB | 4:47 PM | 4:51 PM | 83VB | 1.03 | 4 | | | | LC40 | 4:47 PM | 5:09 PM | 83rd Ave & Van Buren St | 33.45176014 | -112.2383454 | 83rd Ave & Van Buren St | 33.45176014 | -112.2383454 | 0 |
| WEST | 2022 | 2713656 | 2022 | 20161045 | 14916 | 30 | Regular | 83 | Weekday | muwtf | North | 83VB | 5:09 PM | 6:08 PM | ARMA | 15.15 | 59 | 10 | 8 | 2 | LC40 | 4:51 PM | 6:08 PM | 83rd Ave & Van Buren St | 33.45176014 | -112.2383454 | Arrowhead Mall North | 33.64314588 | -112.2249888 | 18 |
| WEST | 2022 | 2713656 | 2022 | 20162948 | 10142962 | 31 | Deadhead | 83 | Weekday | muwtf | | ARMA | 6:08 PM | 6:10 PM | ARMA-L | 0.30 | 2 | | | | LC40 | 6:08 PM | 6:20 PM | Arrowhead Mall North | 33.64314588 | -112.2249888 | Arrowhead Mall Layover | 33.64425392 | -112.2256782 | 0 |
| WEST | 2022 | 2713656 | 2022 | 20162952 | 10142963 | 32 | Deadhead | 83 | Weekday | muwtf | | ARMA-L | 6:20 PM | 6:22 PM | ARMA | 0.30 | 2 | | | | LC40 | 6:10 PM | 6:22 PM | Arrowhead Mall Layover | 33.64425392 | -112.2256782 | Arrowhead Mall North | 33.64314588 | -112.2249888 | 10 |
| WEST | 2022 | 2713656 | 2022 | 20161795 | 14988 | 33 | Regular | 83 | Weekday | muwtf | South | ARMA | 6:22 PM | 7:15 PM | 83VB | 15.34 | 53 | 21 | 7 | 14 | LC40 | 6:22 PM | 7:15 PM | Arrowhead Mall North | 33.64314588 | -112.2249888 | 83rd Ave & Van Buren St | 33.45176014 | -112.2383454 | 0 |
| WEST | 2022 | 2713656 | 2022 | 20162311 | 10140836 | 34 | Deadhead | 83 | Weekday | muwtf | | 83VB | 7:15 PM | 7:19 PM | 83VB | 1.03 | 4 | | | | LC40 | 7:15 PM | 7:40 PM | 83rd Ave & Van Buren St | 33.45176014 | -112.2383454 | 83rd Ave & Van Buren St | 33.45176014 | -112.2383454 | 0 |
| WEST | 2022 | 2713656 | 2022 | 20161056 | 14946 | 35 | Regular | 83 | Weekday | muwtf | North | 83VB | 7:40 PM | 8:32 PM | ARMA | 15.15 | 52 | 19 | 7 | 12 | LC40 | 7:19 PM | 8:32 PM | 83rd Ave & Van Buren St | 33.45176014 | -112.2383454 | Arrowhead Mall North | 33.64314588 | -112.2249888 | 21 |
| WEST | 2022 | 2713656 | 2022 | 20162961 | 10142972 | 36 | Deadhead | 83 | Weekday | muwtf | | ARMA | 8:32 PM | 8:34 PM | ARMA-L | 0.30 | 2 | | | | LC40 | 8:32 PM | 8:53 PM | Arrowhead Mall North | 33.64314588 | -112.2249888 | Arrowhead Mall Layover | 33.64425392 | -112.2256782 | 0 |
| WEST | 2022 | 2713656 | 2022 | 20162962 | 10142973 | 37 | Deadhead | 83 | Weekday | muwtf | | ARMA-L | 8:53 PM | 8:55 PM | ARMA | 0.30 | 2 | | | | LC40 | 8:34 PM | 8:55 PM | Arrowhead Mall Layover | 33.64425392 | -112.2256782 | Arrowhead Mall North | 33.64314588 | -112.2249888 | 19 |
| WEST | 2022 | 2713656 | 2022 | 20161803 | 14996 | 38 | Regular | 83 | Weekday | muwtf | South | ARMA | 8:55 PM | 9:45 PM | 83VB | 15.34 | 50 | 22 | 6 | 16 | LC40 | 8:55 PM | 9:45 PM | Arrowhead Mall North | 33.64314588 | -112.2249888 | 83rd Ave & Van Buren St | 33.45176014 | -112.2383454 | 0 |
| WEST | 2022 | 2713656 | 2022 | 20162312 | 10140837 | 39 | Deadhead | 83 | Weekday | muwtf | | 83VB | 9:45 PM | 9:49 PM | 83VB | 1.03 | 4 | | | | LC40 | 9:45 PM | 10:11 PM | 83rd Ave & Van Buren St | 33.45176014 | -112.2383454 | 83rd Ave & Van Buren St | 33.45176014 | -112.2383454 | 0 |
| WEST | 2022 | 2713656 | 2022 | 20161085 | 14951 | 40 | Regular | 83 | Weekday | muwtf | North | 83VB | 10:11 PM | 10:29 PM | 83CA | 5.22 | 18 | 21 | 5 | 16 | LC40 | 9:49 PM | 10:29 PM | 83rd Ave & Van Buren St | 33.45176014 | -112.2383454 | 83rd Ave & Camelback Rd | 33.50876654 | -112.2377143 | 22 |
| WEST | 2022 | 2713656 | 2022 | 20162313 | 10140838 | 41 | Deadhead | 83 | Weekday | muwtf | | 83CA | 10:29 PM | 10:37 PM | 83CA | 3.90 | 8 | | | | LC40 | 10:29 PM | 10:58 PM | 83rd Ave & Camelback Rd | 33.50876654 | -112.2377143 | 83rd Ave & Camelback Rd | 33.50876654 | -112.2377143 | 0 |
| WEST | 2022 | 2713656 | 2022 | 20160951 | 15005 | 42 | Regular | 83 | Weekday | muwtf | South | 83CA | 10:58 PM | 11:15 PM | 83VB | 5.22 | 17 | | | | LC40 | 10:37 PM | 11:15 PM | 83rd Ave & Camelback Rd | 33.50876654 | -112.2377143 | 83rd Ave & Van Buren St | 33.45176014 | -112.2383454 | 21 |
| WEST | 2022 | 2713656 | 2022 | 20162315 | 10140840 | 43 | Pull-in | 83 | Weekday | muwtf | | 83VB | 11:15 PM | 11:20 PM | WEST | 1.56 | 5 | | | | LC40 | 11:15 PM | | 83rd Ave & Van Buren St | 33.45176014 | -112.2383454 | West Transit Facility | 33.45411524 | -112.2287661 | 0 |
| WEST | 2023 | 2713674 | 2023 | | | 1 | Prep-out | | | | | WEST | 3:30 AM | 3:45 AM | WEST | | | | | | LC40 | | 3:45 AM | West Transit Facility | 33.45411524 | -112.2287661 | West Transit Facility | 33.45411524 | -112.2287661 | 52597650 |
| WEST | 2023 | 2713674 | 2023 | 20162240 | 10139607 | 2 | Pull-out | 3 | Weekday | muwtf | | WEST | 3:45 AM | 4:20 AM | VBGP | 16.25 | 35 | | | | LC40 | | 4:20 AM | West Transit Facility | 33.45411524 | -112.2287661 | Galvin Pkwy & Van Buren St | 33.45074827 | -111.9561774 | 52597665 |
| WEST | 2023 | 2713674 | 2023 | 20162101 | 15038 | 3 | Regular | 3 | Weekday | muwtf | West | VBGP | 4:20 AM | 5:52 AM | CA4S | 24.15 | 92 | 31 | 12 | 19 | LC40 | 4:20 AM | 6:23 AM | Galvin Pkwy & Van Buren St | 33.45074827 | -111.9561774 | 4th St & La Canada Blvd | 33.44629602 | -112.3479925 | 0 |
| WEST | 2023 | 2713674 | 2023 | 20162044 | 13659 | 4 | Regular | 3 | Weekday | muwtf | East | CA4S | 6:23 AM | 8:14 AM | PHZO | 25.03 | 111 | 25 | 14 | 11 | LC40 | 5:52 AM | 8:39 AM | 4th St & La Canada Blvd | 33.44629602 | -112.3479925 | Phoenix Zoo | 33.45351604 | -111.9479857 | 31 |
| WEST | 2023 | 2713674 | 2023 | 20162116 | 13761 | 5 | Regular | 3 | Weekday | muwtf | West | PHZO | 8:39 AM | 10:31 AM | CA4S | 24.85 | 112 | 22 | 14 | 8 | LC40 | 8:14 AM | 10:53 AM | Phoenix Zoo | 33.45351604 | -111.9479857 | 4th St & La Canada Blvd | 33.44629602 | -112.3479925 | 25 |
| WEST | 2023 | 2713674 | 2023 | 20162062 | 13671 | 6 | Regular | 3 | Weekday | muwtf | East | CA4S | 10:53 AM | 12:44 PM | PHZO | 25.03 | 111 | 25 | 14 | 11 | LC40 | 10:31 AM | 1:09 PM | 4th St & La Canada Blvd | 33.44629602 | -112.3479925 | Phoenix Zoo | 33.45351604 | -111.9479857 | 22 |
| WEST | 2023 | 2713674 | 2023 | 20162135 | 13752 | 7 | Regular | 3 | Weekday | muwtf | West | PHZO | 1:09 PM | 3:01 PM | CA4S | 24.85 | 112 | 22 | 14 | 8 | LC40 | 12:44 PM | 3:23 PM | Phoenix Zoo | 33.45351604 | -111.9479857 | 4th St & La Canada Blvd | 33.44629602 | -112.3479925 | 25 |
| WEST | 2023 | 2713674 | 2023 | 20162080 | 13662 | 8 | Regular | 3 | Weekday | muwtf | East | CA4S | 3:23 PM | 5:14 PM | PHZO | 25.03 | 111 | 25 | 14 | 11 | LC40 | 3:01 PM | 5:39 PM | 4th St & La Canada Blvd | 33.44629602 | -112.3479925 | Phoenix Zoo | 33.45351604 | -111.9479857 | 22 |
| WEST | 2023 | 2713674 | 2023 | 20162152 | 13743 | 9 | Regular | 3 | Weekday | muwtf | West | PHZO | 5:39 PM | 7:29 PM | CA4S | 24.85 | 110 | | | | LC40 | 5:14 PM | 7:29 PM | Phoenix Zoo | 33.45351604 | -111.9479857 | 4th St & La Canada Blvd | 33.44629602 | -112.3479925 | 25 |
| WEST | 2023 | 2713674 | 2023 | 20162241 | 10139608 | 10 | Pull-in | 3 | Weekday | muwtf | | CA4S | 7:29 PM | 7:54 PM | WEST | 7.44 | 25 | | | | LC40 | 7:29 PM | | 4th St & La Canada Blvd | 33.44629602 | -112.3479925 | West Transit Facility | 33.45411524 | -112.2287661 | 0 |
| WEST | 2024 | 2713693 | 2024 | | | 1 | Prep-out | | | | | WEST | 3:32 AM | 3:47 AM | WEST | | | | | | LC40 | | 3:47 AM | West Transit Facility | 33.45411524 | -112.2287661 | West Transit Facility | 33.45411524 | -112.2287661 | 52597652 |
| WEST | 2024 | 2713693 | 2024 | 20162610 | 10142332 | 2 | Pull-out | 17 | Weekday | muwtf | | WEST | 3:47 AM | 3:57 AM | 99MC | 3.50 | 10 | | | | LC40 | | 3:57 AM | West Transit Facility | 33.45411524 | -112.2287661 | 99th Ave & McDowell Rd | 33.46475107 | -112.2725559 | 52597667 |
| WEST | 2024 | 2713693 | 2024 | 20161973 | 15048 | 3 | Regular | 17 | Weekday | muwtf | East | 99MC | 3:57 AM | 5:12 AM | 52MC | 17.39 | 75 | 23 | 9 | 14 | LC40 | 3:57 AM | 5:12 AM | 99th Ave & McDowell Rd | 33.46475107 | -112.2725559 | 52nd St & McDowell Rd | 33.46556716 | -111.9697435 | 0 |
| WEST | 2024 | 2713693 | 2024 | 20162606 | 10142327 | 4 | Deadhead | 17 | Weekday | muwtf | | 52MC | 5:12 AM | 5:27 AM | PIMC | 6.16 | 15 | | | | LC40 | 5:12 AM | 5:50 AM | 52nd St & McDowell Rd | 33.46556716 | -111.9697435 | Pima Rd & McDowell Rd | 33.46580416 | -111.8918629 | 0 |
| WEST | 2024 | 2713693 | 2024 | 20161644 | 14043 | 5 | Regular | 17 | Weekday | muwtf | West | PIMC | 5:50 AM | 7:51 AM | ESMC | 28.99 | 121 | 25 | 15 | 10 | LC40 | 5:27 AM | 7:51 AM | Pima Rd & McDowell Rd | 33.46580416 | -111.8918629 | Pebble Creek Pkwy & McDowell Rd | 33.46464073 | -112.3924621 | 23 |
| WEST | 2024 | 2713693 | 2024 | 20162607 | 10142328 | 6 | Deadhead | 17 | Weekday | muwtf | | ESMC | 7:51 AM | 7:58 AM | ESMC | 2.50 | 7 | | | | LC40 | 7:51 AM | 8:23 AM | Pebble Creek Pkwy & McDowell Rd | 33.46464073 | -112.3924621 | Pebble Creek Pkwy & McDowell Rd | 33.46464073 | -112.3924621 | 0 |
| WEST | 2024 | 2713693 | 2024 | 20161012 | 13968 | 7 | Regular | 17 | Weekday | muwtf | East | ESMC | 8:23 AM | 10:27 AM | PIMC | 28.81 | 124 | 36 | 15 | 21 | LC40 | 7:58 AM | 10:27 AM | Pebble Creek Pkwy & McDowell Rd | 33.46464073 | -112.3924621 | Pima Rd & McDowell Rd | 33.46580416 | -111.8918629 | 25 |
| WEST | 2024 | 2713693 | 2024 | 20162608 | 10142329 | 8 | Deadhead | 17 | Weekday | muwtf | | PIMC | 10:27 AM | 10:34 AM | PIMC-W | 2.40 | 7 | | | | LC40 | 10:27 AM | 11:10 AM | Pima Rd & McDowell Rd | 33.46580416 | -111.8918629 | McDowell Rd & Pima Rd Westbound | 33.46587988 | -111.8925718 | 0 |
| WEST | 2024 | 2713693 | 2024 | 20161592 | 14027 | 9 | Regular | 17 | Weekday | muwtf | West | PIMC-W | 11:10 AM | 12:41 PM | 83MC | 19.97 | 91 | 25 | 11 | 14 | LC40 | 10:34 AM | 12:41 PM | McDowell Rd & Pima Rd Westbound | 33.46587988 | -111.8925718 | 83rd Ave & McDowell Rd | 33.46531052 | -112.2379855 | 36 |
| WEST | 2024 | 2713693 | 2024 | 20162609 | 10142330 | 10 | Deadhead | 17 | Weekday | muwtf | | 83MC | 12:41 PM | 12:48 PM | 83IN | 2.00 | 7 | | | | LC40 | 12:41 PM | 1:13 PM | 83rd Ave & McDowell Rd | 33.46531052 | -112.2379855 | 83rd Ave & Indian School Rd | 33.49427872 | -112.2377841 | 0 |
| WEST | 2024 | 2713693 | 2024 | 20161855 | 14294 | 11 | Regular | 41 | Weekday | muwtf | East | 83IN | 1:13 PM | 2:49 PM | GRIN | 19.68 | 96 | 12 | 12 | 0 | LC40 | 12:48 PM | 2:49 PM | 83rd Ave & Indian School Rd | 33.49427872 | -112.2377841 | Granite Reef Rd & Indian School Rd | 33.49487235 | -111.9002718 | 25 |
| WEST | 2024 | 2713693 | 2024 | 20162987 | 10143018 | 12 | Deadhead | 41 | Weekday | muwtf | | GRIN | 2:49 PM | 2:53 PM | PICH | 1.30 | 4 | | | | LC40 | 2:49 PM | 3:05 PM | Granite Reef Rd & Indian School Rd | 33.49487235 | -111.9002718 | Pima Rd & Chaparral Rd | 33.50803004 | -111.8914371 | 0 |
| WEST | 2024 | 2713693 | 2024 | 20162873 | 10143019 | 13 | Deadhead | 41 | Weekday | muwtf | | PICH | 3:05 PM | 3:09 PM | GRIN | 2.20 | 4 | | | | LC40 | 2:53 PM | 3:09 PM | Pima Rd & Chaparral Rd | 33.50803004 | -111.8914371 | Granite Reef Rd & Indian School Rd | 33.49487235 | -111.9002718 | 12 |
| WEST | 2024 | 2713693 | 2024 | 20161827 | 14404 | 14 | Regular | 41 | Weekday | muwtf | West | GRIN | 3:09 PM | 4:58 PM | 83IN | 19.69 | 109 | | | | LC40 | 3:09 PM | 4:58 PM | Granite Reef Rd & Indian School Rd | 33.49487235 | -111.9002718 | 83rd Ave & Indian School Rd | 33.49427872 | -112.2377841 | 0 |
| WEST | 2024 | 2713693 | 2024 | 20162503 | 10142333 | 15 | Pull-in | 41 | Weekday | muwtf | | 83IN | 4:58 PM | 5:10 PM | WEST | 3.60 | 12 | | | | LC40 | 4:58 PM | | 83rd Ave & Indian School Rd | 33.49427872 | -112.2377841 | West Transit Facility | 33.45411524 | -112.2287661 | 0 |
| WEST | 2025 | 2713669 | 2025 | | | 1 | Prep-out | | | | | WEST | 3:33 AM | 3:48 AM | WEST | | | | | | LC40 | | 3:48 AM | West Transit Facility | 33.45411524 | -112.2287661 | West Transit Facility | 33.45411524 | -112.2287661 | 52597653 |
| WEST | 2025 | 2713669 | 2025 | 20162271 | 10139979 | 2 | Pull-out | 13 | Weekday | muwtf | | WEST | 3:48 AM | 3:58 AM | 75BU | 1.61 | 10 | | | | LC40 | | 3:58 AM | West Transit Facility | 33.45411524 | -112.2287661 | 75th Ave & Buckeye Rd | 33.43712491 | -112.2209797 | 52597668 |
| WEST | 2025 | 2713669 | 2025 | 20161968 | 10136001 | 3 | Regular | 13 | Weekday | muwtf | East | 75BU | 3:58 AM | 4:37 AM | SKT2 | 11.95 | 39 | 6 | 5 | 1 | LC40 | 3:58 AM | 4:43 AM | 75th Ave & Buckeye Rd | 33.43712491 | -112.2209797 | Sky Harbor West | 33.43650803 | -112.0139836 | 0 |
| WEST | 2025 | 2713669 | 2025 | 20161970 | 10134002 | 4 | Regular | 13 | Weekday | muwtf | West | SKT2 | 4:43 AM | 5:27 AM | 75BU | 12.39 | 44 | 23 | 6 | 17 | LC40 | 4:37 AM | 5:27 AM | Sky Harbor West | 33.43650803 | -112.0139836 | 75th Ave & Buckeye Rd | 33.43712491 | -112.2209797 | 6 |
| WEST | 2025 | 2713669 | 2025 | 20162261 | 10139970 | 5 | Deadhead | 13 | Weekday | muwtf | | 75BU | 5:27 AM | 5:31 AM | 75BU | 1.65 | 4 | | | | LC40 | 5:27 AM | 5:54 AM | 75th Ave & Buckeye Rd | 33.43712491 | -112.2209797 | 75th Ave & Buckeye Rd | 33.43712491 | -112.2209797 | 0 |
| WEST | 2025 | 2713669 | 2025 | 20161656 | 10136005 | 6 | Regular | 13 | Weekday | muwtf | East | 75BU | 5:54 AM | 6:37 AM | SKT2 | 11.95 | 43 | 6 | 6 | 0 | LC40 | 5:31 AM | 6:43 AM | 75th Ave & Buckeye Rd | 33.43712491 | -112.2209797 | Sky Harbor West | 33.43650803 | -112.0139836 | 23 |
| WEST | 2025 | 2713669 | 2025 | 20161365 | 10134006 | 7 | Regular | 13 | Weekday | muwtf | West | SKT2 | 6:43 AM | 7:29 AM | 75BU | 12.39 | 46 | 22 | 6 | 16 | LC40 | 6:37 AM | 7:29 AM | Sky Harbor West | 33.43650803 | -112.0139836 | 75th Ave & Buckeye Rd | 33.43712491 | -112.2209797 | 6 |
| WEST | 2025 | 2713669 | 2025 | 20162262 | 10139971 | 8 | Deadhead | 13 | Weekday | muwtf | | 75BU | 7:29 AM | 7:33 AM | 75BU | 1.65 | 4 | | | | LC40 | 7:29 AM | 7:55 AM | 75th Ave & Buckeye Rd | 33.43712491 | -112.2209797 | 75th Ave & Buckeye Rd | 33.43712491 | -112.2209797 | 0 |
| WEST | 2025 | 2713669 | 2025 | 20161658 | 10136009 | 9 | Regular | 13 | Weekday | muwtf | East | 75BU | 7:55 AM | 8:37 AM | SKT2 | 11.95 | 42 | 6 | 6 | 0 | LC40 | 7:33 AM | 8:43 AM | 75th Ave & Buckeye Rd | 33.43712491 | -112.2209797 | Sky Harbor West | 33.43650803 | -112.0139836 | 22 |
| WEST | 2025 | 2713669 | 2025 | 20161361 | 10134010 | 10 | Regular | 13 | Weekday | muwtf | West | SKT2 | 8:43 AM | 9:28 AM | 75BU | 12.39 | 45 | 24 | 6 | 18 | LC40 | 8:37 AM | 9:28 AM | Sky Harbor West | 33.43650803 | -112.0139836 | 75th Ave & Buckeye Rd | 33.43712491 | -112.2209797 | 6 |
| WEST | 2025 | 2713669 | 2025 | 20162263 | 10139972 | 11 | Deadhead | 13 | Weekday | muwtf | | 75BU | 9:28 AM | 9:32 AM | 75BU | 1.65 | 4 | | | | LC40 | 9:28 AM | 9:56 AM | 75th Ave & Buckeye Rd | 33.43712491 | -112.2209797 | 75th Ave & Buckeye Rd | 33.43712491 | -112.2209797 | 0 |
| WEST | 2025 | 2713669 | 2025 | 20161662 | 10136013 | 12 | Regular | 13 | Weekday | muwtf | East | 75BU | 9:56 AM | 10:37 AM | SKT2 | 11.95 | 41 | 6 | 5 | 1 | LC40 | 9:32 AM | 10:43 AM | 75th Ave & Buckeye Rd | 33.43712491 | -112.2209797 | Sky Harbor West | 33.43650803 | -112.0139836 | 24 |
| WEST | 2025 | 2713669 | 2025 | 20161350 | 10134014 | 13 | Regular | 13 | Weekday | muwtf | West | SKT2 | 10:43 AM | 11:28 AM | 75BU | 12.39 | 45 | 23 | 6 | 17 | LC40 | 10:37 AM | 11:28 AM | Sky Harbor West | 33.43650803 | -112.0139836 | 75th Ave & Buckeye Rd | 33.43712491 | -112.2209797 | 6 |
| WEST | 2025 | 2713669 | 2025 | 20162264 | 10139973 | 14 | Deadhead | 13 | Weekday | muwtf | | 75BU | 11:28 AM | 11:32 AM | 75BU | 1.65 | 4 | | | | LC40 | 11:28 AM | 11:55 AM | 75th Ave & Buckeye Rd | 33.43712491 | -112.2209797 | 75th Ave & Buckeye Rd | 33.43712491 | -112.2209797 | 0 |

| | | | | | | | | | | | | | | | | | | | | | | | | | | | | | | | |
|---|---|---|---|---|---|---|---|---|---|---|---|---|---|---|---|---|---|---|---|---|---|---|---|---|---|---|---|---|---|---|---|
| WEST | 2025 | 2713669 | 2025 | 20161666 | 10136017 | 15 | Regular | 13 | Weekday | muwtf | East | 75BU | 11:55 AM | 12:37 PM | SKT2 | 11.95 | 42 | 6 | 6 | 0 | LC40 | 11:32 AM | 12:43 PM | 75th Ave & Buckeye Rd | 33.43712491 | -112.2209797 | Sky Harbor West | 33.43650803 | -112.0139836 | 23 |
| WEST | 2025 | 2713669 | 2025 | 20161339 | 10134018 | 16 | Regular | 13 | Weekday | muwtf | West | SKT2 | 12:43 PM | 1:32 PM | 75BU | 12.39 | 49 | 16 | 6 | 10 | LC40 | 12:37 PM | 1:32 PM | Sky Harbor West | 33.43650803 | -112.0139836 | 75th Ave & Buckeye Rd | 33.43712491 | -112.2209797 | 6 |
| WEST | 2025 | 2713669 | 2025 | 20162265 | 10139974 | 17 | Deadhead | 13 | Weekday | muwtf | | 75BU | 1:32 PM | 1:36 PM | 75BU | 1.65 | 4 | | | | LC40 | 1:32 PM | 1:52 PM | 75th Ave & Buckeye Rd | 33.43712491 | -112.2209797 | 75th Ave & Buckeye Rd | 33.43712491 | -112.2209797 | 0 |
| WEST | 2025 | 2713669 | 2025 | 20161670 | 10136021 | 18 | Regular | 13 | Weekday | muwtf | East | 75BU | 1:52 PM | 2:37 PM | SKT2 | 11.95 | 45 | 6 | 6 | 0 | LC40 | 1:36 PM | 2:43 PM | 75th Ave & Buckeye Rd | 33.43712491 | -112.2209797 | Sky Harbor West | 33.43650803 | -112.0139836 | 16 |
| WEST | 2025 | 2713669 | 2025 | 20161299 | 10134022 | 19 | Regular | 13 | Weekday | muwtf | West | SKT2 | 2:43 PM | 3:35 PM | 75BU | 12.39 | 52 | 13 | 7 | 6 | LC40 | 2:37 PM | 3:35 PM | Sky Harbor West | 33.43650803 | -112.0139836 | 75th Ave & Buckeye Rd | 33.43712491 | -112.2209797 | 6 |
| WEST | 2025 | 2713669 | 2025 | 20162266 | 10139975 | 20 | Deadhead | 13 | Weekday | muwtf | | 75BU | 3:35 PM | 3:39 PM | 75BU | 1.65 | 4 | | | | LC40 | 3:35 PM | 3:52 PM | 75th Ave & Buckeye Rd | 33.43712491 | -112.2209797 | 75th Ave & Buckeye Rd | 33.43712491 | -112.2209797 | 0 |
| WEST | 2025 | 2713669 | 2025 | 20161674 | 10136025 | 21 | Regular | 13 | Weekday | muwtf | East | 75BU | 3:52 PM | 4:37 PM | SKT2 | 11.95 | 45 | 6 | 6 | 0 | LC40 | 3:39 PM | 4:43 PM | 75th Ave & Buckeye Rd | 33.43712491 | -112.2209797 | Sky Harbor West | 33.43650803 | -112.0139836 | 13 |
| WEST | 2025 | 2713669 | 2025 | 20161295 | 10134026 | 22 | Regular | 13 | Weekday | muwtf | West | SKT2 | 4:43 PM | 5:37 PM | 75BU | 12.39 | 54 | 11 | 7 | 4 | LC40 | 4:37 PM | 5:37 PM | Sky Harbor West | 33.43650803 | -112.0139836 | 75th Ave & Buckeye Rd | 33.43712491 | -112.2209797 | 6 |
| WEST | 2025 | 2713669 | 2025 | 20162267 | 10139976 | 23 | Deadhead | 13 | Weekday | muwtf | | 75BU | 5:37 PM | 5:41 PM | 75BU | 1.65 | 4 | | | | LC40 | 5:37 PM | 5:52 PM | 75th Ave & Buckeye Rd | 33.43712491 | -112.2209797 | 75th Ave & Buckeye Rd | 33.43712491 | -112.2209797 | 0 |
| WEST | 2025 | 2713669 | 2025 | 20161680 | 10136029 | 24 | Regular | 13 | Weekday | muwtf | East | 75BU | 5:52 PM | 6:37 PM | SKT2 | 11.95 | 45 | 6 | 6 | 0 | LC40 | 5:41 PM | 6:43 PM | 75th Ave & Buckeye Rd | 33.43712491 | -112.2209797 | Sky Harbor West | 33.43650803 | -112.0139836 | 11 |
| WEST | 2025 | 2713669 | 2025 | 20161286 | 10134030 | 25 | Regular | 13 | Weekday | muwtf | West | SKT2 | 6:43 PM | 7:28 PM | 75BU | 12.39 | 45 | 24 | 6 | 18 | LC40 | 6:37 PM | 7:28 PM | Sky Harbor West | 33.43650803 | -112.0139836 | 75th Ave & Buckeye Rd | 33.43712491 | -112.2209797 | 6 |
| WEST | 2025 | 2713669 | 2025 | 20162268 | 10139977 | 26 | Deadhead | 13 | Weekday | muwtf | | 75BU | 7:28 PM | 7:32 PM | 75BU | 1.65 | 4 | | | | LC40 | 7:28 PM | 7:56 PM | 75th Ave & Buckeye Rd | 33.43712491 | -112.2209797 | 75th Ave & Buckeye Rd | 33.43712491 | -112.2209797 | 0 |
| WEST | 2025 | 2713669 | 2025 | 20161683 | 10136033 | 27 | Regular | 13 | Weekday | muwtf | East | 75BU | 7:56 PM | 8:37 PM | SKT2 | 11.95 | 41 | 6 | 5 | 1 | LC40 | 7:32 PM | 8:43 PM | 75th Ave & Buckeye Rd | 33.43712491 | -112.2209797 | Sky Harbor West | 33.43650803 | -112.0139836 | 24 |
| WEST | 2025 | 2713669 | 2025 | 20161283 | 10134034 | 28 | Regular | 13 | Weekday | muwtf | West | SKT2 | 8:43 PM | 9:25 PM | 75BU | 12.39 | 42 | 31 | 6 | 25 | LC40 | 8:37 PM | 9:25 PM | Sky Harbor West | 33.43650803 | -112.0139836 | 75th Ave & Buckeye Rd | 33.43712491 | -112.2209797 | 6 |
| WEST | 2025 | 2713669 | 2025 | 20162270 | 10139978 | 29 | Deadhead | 13 | Weekday | muwtf | | 75BU | 9:25 PM | 9:29 PM | 75BU | 1.65 | 4 | | | | LC40 | 9:25 PM | 10:00 PM | 75th Ave & Buckeye Rd | 33.43712491 | -112.2209797 | 75th Ave & Buckeye Rd | 33.43712491 | -112.2209797 | 0 |
| WEST | 2025 | 2713669 | 2025 | 20161685 | 10136037 | 30 | Regular | 13 | Weekday | muwtf | East | 75BU | 10:00 PM | 10:37 PM | SKT2 | 11.95 | 37 | 6 | 5 | 1 | LC40 | 9:29 PM | 10:43 PM | 75th Ave & Buckeye Rd | 33.43712491 | -112.2209797 | Sky Harbor West | 33.43650803 | -112.0139836 | 31 |
| WEST | 2025 | 2713669 | 2025 | 20161273 | 10134038 | 31 | Regular | 13 | Weekday | muwtf | West | SKT2 | 10:43 PM | 11:22 PM | 75BU | 12.39 | 39 | | | | LC40 | 10:37 PM | 11:22 PM | Sky Harbor West | 33.43650803 | -112.0139836 | 75th Ave & Buckeye Rd | 33.43712491 | -112.2209797 | 6 |
| WEST | 2025 | 2713669 | 2025 | 20162272 | 10139980 | 32 | Pull-in | 13 | Weekday | muwtf | | 75BU | 11:22 PM | 11:32 PM | WEST | 3.28 | 10 | | | | LC40 | 11:22 PM | | 75th Ave & Buckeye Rd | 33.43712491 | -112.2209797 | West Transit Facility | 33.45411524 | -112.2287661 | 0 |
| WEST | 2026 | 2713762 | 2026 | | | 1 | Prep-out | | | | | WEST | 3:34 AM | 3:49 AM | WEST | | | | | | LC40 | | 3:49 AM | West Transit Facility | 33.45411524 | -112.2287661 | West Transit Facility | 33.45411524 | -112.2287661 | 52597654 |
| WEST | 2026 | 2713762 | 2026 | 20163026 | 10143105 | 2 | Pull-out | 43 | Weekday | muwtf | | WEST | 3:49 AM | 4:24 AM | 43UN | 23.60 | 35 | | | | LC40 | | 4:24 AM | West Transit Facility | 33.45411524 | -112.2287661 | 43rd Ave & Union Hills Dr | 33.65458052 | -112.1519251 | 52597669 |
| WEST | 2026 | 2713762 | 2026 | 20161136 | 14510 | 3 | Regular | 43 | Weekday | muwtf | South | 43UN | 4:24 AM | 5:19 AM | 43LB | 15.98 | 55 | 21 | 7 | 14 | LC40 | 4:24 AM | 5:19 AM | 43rd Ave & Union Hills Dr | 33.65458052 | -112.1519251 | 43rd Ave & Lower Buckeye Rd | 33.42251092 | -112.1518544 | 0 |
| WEST | 2026 | 2713762 | 2026 | 20163048 | 10143092 | 4 | Deadhead | 43 | Weekday | muwtf | | 43LB | 5:19 AM | 5:25 AM | 43LB | 2.60 | 6 | | | | LC40 | 5:19 AM | 5:46 AM | 43rd Ave & Lower Buckeye Rd | 33.42251092 | -112.1518544 | 43rd Ave & Lower Buckeye Rd | 33.42251092 | -112.1518544 | 0 |
| WEST | 2026 | 2713762 | 2026 | 20161059 | 14466 | 5 | Regular | 43 | Weekday | muwtf | North | 43LB | 5:46 AM | 6:45 AM | 43UN | 15.97 | 59 | 28 | 8 | 20 | LC40 | 5:25 AM | 6:45 AM | 43rd Ave & Lower Buckeye Rd | 33.42251092 | -112.1518544 | 43rd Ave & Union Hills Dr | 33.65458052 | -112.1519251 | 21 |
| WEST | 2026 | 2713762 | 2026 | 20163036 | 10143093 | 6 | Deadhead | 43 | Weekday | muwtf | | 43UN | 6:45 AM | 6:52 AM | 43UN | 2.00 | 7 | | | | LC40 | 6:45 AM | 7:20 AM | 43rd Ave & Union Hills Dr | 33.65458052 | -112.1519251 | 43rd Ave & Union Hills Dr | 33.65458052 | -112.1519251 | 0 |
| WEST | 2026 | 2713762 | 2026 | 20161145 | 14516 | 7 | Regular | 43 | Weekday | muwtf | South | 43UN | 7:20 AM | 8:23 AM | 43LB | 15.98 | 63 | 15 | 8 | 7 | LC40 | 6:52 AM | 8:23 AM | 43rd Ave & Union Hills Dr | 33.65458052 | -112.1519251 | 43rd Ave & Lower Buckeye Rd | 33.42251092 | -112.1518544 | 28 |
| WEST | 2026 | 2713762 | 2026 | 20163035 | 10143094 | 8 | Deadhead | 43 | Weekday | muwtf | | 43LB | 8:23 AM | 8:29 AM | 43LB | 2.60 | 6 | | | | LC40 | 8:23 AM | 8:44 AM | 43rd Ave & Lower Buckeye Rd | 33.42251092 | -112.1518544 | 43rd Ave & Lower Buckeye Rd | 33.42251092 | -112.1518544 | 0 |
| WEST | 2026 | 2713762 | 2026 | 20161069 | 14472 | 9 | Regular | 43 | Weekday | muwtf | North | 43LB | 8:44 AM | 9:45 AM | 43UN | 15.97 | 61 | 29 | 8 | 21 | LC40 | 8:29 AM | 9:45 AM | 43rd Ave & Lower Buckeye Rd | 33.42251092 | -112.1518544 | 43rd Ave & Union Hills Dr | 33.65458052 | -112.1519251 | 15 |
| WEST | 2026 | 2713762 | 2026 | 20163034 | 10143095 | 10 | Deadhead | 43 | Weekday | muwtf | | 43UN | 9:45 AM | 9:52 AM | 43UN | 2.00 | 7 | | | | LC40 | 9:45 AM | 10:21 AM | 43rd Ave & Union Hills Dr | 33.65458052 | -112.1519251 | 43rd Ave & Union Hills Dr | 33.65458052 | -112.1519251 | 0 |
| WEST | 2026 | 2713762 | 2026 | 20161160 | 14522 | 11 | Regular | 43 | Weekday | muwtf | South | 43UN | 10:21 AM | 11:22 AM | 43LB | 15.98 | 61 | 15 | 8 | 7 | LC40 | 9:52 AM | 11:22 AM | 43rd Ave & Union Hills Dr | 33.65458052 | -112.1519251 | 43rd Ave & Lower Buckeye Rd | 33.42251092 | -112.1518544 | 29 |
| WEST | 2026 | 2713762 | 2026 | 20163074 | 10143096 | 12 | Deadhead | 43 | Weekday | muwtf | | 43LB | 11:22 AM | 11:28 AM | 43LB | 2.60 | 6 | | | | LC40 | 11:22 AM | 11:43 AM | 43rd Ave & Lower Buckeye Rd | 33.42251092 | -112.1518544 | 43rd Ave & Lower Buckeye Rd | 33.42251092 | -112.1518544 | 0 |
| WEST | 2026 | 2713762 | 2026 | 20161078 | 14478 | 13 | Regular | 43 | Weekday | muwtf | North | 43LB | 11:43 AM | 12:45 PM | 43UN | 15.97 | 62 | 29 | 8 | 21 | LC40 | 11:28 AM | 12:45 PM | 43rd Ave & Lower Buckeye Rd | 33.42251092 | -112.1518544 | 43rd Ave & Union Hills Dr | 33.65458052 | -112.1519251 | 15 |
| WEST | 2026 | 2713762 | 2026 | 20163033 | 10143097 | 14 | Deadhead | 43 | Weekday | muwtf | | 43UN | 12:45 PM | 12:52 PM | 43UN | 2.00 | 7 | | | | LC40 | 12:45 PM | 1:21 PM | 43rd Ave & Union Hills Dr | 33.65458052 | -112.1519251 | 43rd Ave & Union Hills Dr | 33.65458052 | -112.1519251 | 0 |
| WEST | 2026 | 2713762 | 2026 | 20161169 | 14528 | 15 | Regular | 43 | Weekday | muwtf | South | 43UN | 1:21 PM | 2:22 PM | 43LB | 15.98 | 61 | 12 | 8 | 4 | LC40 | 12:52 PM | 2:22 PM | 43rd Ave & Union Hills Dr | 33.65458052 | -112.1519251 | 43rd Ave & Lower Buckeye Rd | 33.42251092 | -112.1518544 | 29 |
| WEST | 2026 | 2713762 | 2026 | 20163031 | 10143098 | 16 | Deadhead | 43 | Weekday | muwtf | | 43LB | 2:22 PM | 2:28 PM | 43LB | 2.60 | 6 | | | | LC40 | 2:22 PM | 2:40 PM | 43rd Ave & Lower Buckeye Rd | 33.42251092 | -112.1518544 | 43rd Ave & Lower Buckeye Rd | 33.42251092 | -112.1518544 | 0 |
| WEST | 2026 | 2713762 | 2026 | 20161088 | 14484 | 17 | Regular | 43 | Weekday | muwtf | North | 43LB | 2:40 PM | 3:51 PM | 43UN | 15.97 | 71 | 20 | 9 | 11 | LC40 | 2:28 PM | 3:51 PM | 43rd Ave & Lower Buckeye Rd | 33.42251092 | -112.1518544 | 43rd Ave & Union Hills Dr | 33.65458052 | -112.1519251 | 12 |
| WEST | 2026 | 2713762 | 2026 | 20163030 | 10143099 | 18 | Deadhead | 43 | Weekday | muwtf | | 43UN | 3:51 PM | 3:58 PM | 43UN | 2.00 | 7 | | | | LC40 | 3:51 PM | 4:18 PM | 43rd Ave & Union Hills Dr | 33.65458052 | -112.1519251 | 43rd Ave & Union Hills Dr | 33.65458052 | -112.1519251 | 0 |
| WEST | 2026 | 2713762 | 2026 | 20161176 | 14534 | 19 | Regular | 43 | Weekday | muwtf | South | 43UN | 4:18 PM | 5:24 PM | 43LB | 15.98 | 66 | 12 | 8 | 4 | LC40 | 3:58 PM | 5:24 PM | 43rd Ave & Union Hills Dr | 33.65458052 | -112.1519251 | 43rd Ave & Lower Buckeye Rd | 33.42251092 | -112.1518544 | 20 |
| WEST | 2026 | 2713762 | 2026 | 20163077 | 10143100 | 20 | Deadhead | 43 | Weekday | muwtf | | 43LB | 5:24 PM | 5:30 PM | 43LB | 2.60 | 6 | | | | LC40 | 5:24 PM | 5:42 PM | 43rd Ave & Lower Buckeye Rd | 33.42251092 | -112.1518544 | 43rd Ave & Lower Buckeye Rd | 33.42251092 | -112.1518544 | 0 |
| WEST | 2026 | 2713762 | 2026 | 20161095 | 14490 | 21 | Regular | 43 | Weekday | muwtf | North | 43LB | 5:42 PM | 6:47 PM | 43UN | 15.97 | 65 | 28 | 8 | 20 | LC40 | 5:30 PM | 6:47 PM | 43rd Ave & Lower Buckeye Rd | 33.42251092 | -112.1518544 | 43rd Ave & Union Hills Dr | 33.65458052 | -112.1519251 | 12 |
| WEST | 2026 | 2713762 | 2026 | 20163029 | 10143101 | 22 | Deadhead | 43 | Weekday | muwtf | | 43UN | 6:47 PM | 6:54 PM | 43UN | 2.00 | 7 | | | | LC40 | 6:47 PM | 7:22 PM | 43rd Ave & Union Hills Dr | 33.65458052 | -112.1519251 | 43rd Ave & Union Hills Dr | 33.65458052 | -112.1519251 | 0 |
| WEST | 2026 | 2713762 | 2026 | 20161189 | 14540 | 23 | Regular | 43 | Weekday | muwtf | South | 43UN | 7:22 PM | 8:18 PM | 43LB | 15.98 | 56 | 26 | 7 | 19 | LC40 | 6:54 PM | 8:18 PM | 43rd Ave & Union Hills Dr | 33.65458052 | -112.1519251 | 43rd Ave & Lower Buckeye Rd | 33.42251092 | -112.1518544 | 28 |
| WEST | 2026 | 2713762 | 2026 | 20163028 | 10143102 | 24 | Deadhead | 43 | Weekday | muwtf | | 43LB | 8:18 PM | 8:24 PM | 43LB | 2.60 | 6 | | | | LC40 | 8:18 PM | 8:50 PM | 43rd Ave & Lower Buckeye Rd | 33.42251092 | -112.1518544 | 43rd Ave & Lower Buckeye Rd | 33.42251092 | -112.1518544 | 0 |
| WEST | 2026 | 2713762 | 2026 | 20161104 | 14496 | 25 | Regular | 43 | Weekday | muwtf | North | 43LB | 8:50 PM | 9:37 PM | 43UN | 15.97 | 47 | 11 | 6 | 5 | LC40 | 8:24 PM | 9:37 PM | 43rd Ave & Lower Buckeye Rd | 33.42251092 | -112.1518544 | 43rd Ave & Union Hills Dr | 33.65458052 | -112.1519251 | 26 |
| WEST | 2026 | 2713762 | 2026 | 20163027 | 10143103 | 26 | Deadhead | 43 | Weekday | muwtf | | 43UN | 9:37 PM | 9:44 PM | 43UN | 2.00 | 7 | | | | LC40 | 9:37 PM | 9:55 PM | 43rd Ave & Union Hills Dr | 33.65458052 | -112.1519251 | 43rd Ave & Union Hills Dr | 33.65458052 | -112.1519251 | 0 |
| WEST | 2026 | 2713762 | 2026 | 20161198 | 14545 | 27 | Regular | 43 | Weekday | muwtf | South | 43UN | 9:55 PM | 10:48 PM | 43LB | 15.98 | 53 | 27 | 7 | 20 | LC40 | 9:44 PM | 10:48 PM | 43rd Ave & Union Hills Dr | 33.65458052 | -112.1519251 | 43rd Ave & Lower Buckeye Rd | 33.42251092 | -112.1518544 | 11 |
| WEST | 2026 | 2713762 | 2026 | 20163076 | 10143104 | 28 | Deadhead | 43 | Weekday | muwtf | | 43LB | 10:48 PM | 10:54 PM | 43LB | 2.60 | 6 | | | | LC40 | 10:48 PM | 11:21 PM | 43rd Ave & Lower Buckeye Rd | 33.42251092 | -112.1518544 | 43rd Ave & Lower Buckeye Rd | 33.42251092 | -112.1518544 | 0 |
| WEST | 2026 | 2713762 | 2026 | 20161108 | 14501 | 29 | Regular | 43 | Weekday | muwtf | North | 43LB | 11:21 PM | 12:07 AM | 43UN | 15.97 | 46 | | | | LC40 | 10:54 PM | 12:07 AM | 43rd Ave & Lower Buckeye Rd | 33.42251092 | -112.1518544 | 43rd Ave & Union Hills Dr | 33.65458052 | -112.1519251 | 27 |
| WEST | 2026 | 2713762 | 2026 | 20163025 | 10143106 | 30 | Pull-in | 43 | Weekday | muwtf | | 43UN | 12:07 AM | 12:42 AM | WEST | 23.60 | 35 | | | | LC40 | 12:07 AM | | 43rd Ave & Union Hills Dr | 33.65458052 | -112.1519251 | West Transit Facility | 33.45411524 | -112.2287661 | 0 |
| WEST | 2027 | 2713779 | 2027 | | | 1 | Prep-out | | | | | WEST | 3:34 AM | 3:49 AM | WEST | | | | | | LC40 | | 3:49 AM | West Transit Facility | 33.45411524 | -112.2287661 | West Transit Facility | 33.45411524 | -112.2287661 | 52597654 |
| WEST | 2027 | 2713779 | 2027 | 20163344 | 10144021 | 2 | Pull-out | 67 | Weekday | muwtf | | WEST | 3:49 AM | 4:01 AM | SLHS-N | 5.30 | 12 | | | | LC40 | | 4:01 AM | West Transit Facility | 33.45411524 | -112.2287661 | Sierra Linda HS-North | 33.41877515 | -112.2038817 | 52597669 |
| WEST | 2027 | 2713779 | 2027 | 20161996 | 15071 | 3 | Regular | 67 | Weekday | muwtf | North | SLHS-N | 4:01 AM | 4:24 AM | 67CA | 6.27 | 23 | 11 | 5 | 6 | LC40 | 4:01 AM | 4:24 AM | Sierra Linda HS-North | 33.41877515 | -112.2038817 | 67th Ave & Camelback Rd | 33.50934213 | -112.2031583 | 0 |
| WEST | 2027 | 2713779 | 2027 | 20163328 | 10144005 | 4 | Deadhead | 67 | Weekday | muwtf | | 67CA | 4:24 AM | 4:27 AM | 75CA | 1.00 | 3 | | | | LC40 | 4:24 AM | 4:38 AM | 67th Ave & Camelback Rd | 33.50934213 | -112.2031583 | 75th Ave & Camelback Rd | 33.50872446 | -112.22051 | 0 |
| WEST | 2027 | 2713779 | 2027 | 20161999 | 15074 | 5 | Regular | 75 | Weekday | muwtf | South | 75CA | 4:38 AM | 5:00 AM | 75LB | 7.30 | 22 | 23 | 5 | 18 | LC40 | 4:27 AM | 5:00 AM | 75th Ave & Camelback Rd | 33.50872446 | -112.22051 | 75th Ave & Lower Buckeye Rd | 33.42294285 | -112.2211466 | 11 |
| WEST | 2027 | 2713779 | 2027 | 20163329 | 10144006 | 6 | Deadhead | 75 | Weekday | muwtf | | 75LB | 5:00 AM | 5:05 AM | SLHS-N | 2.70 | 5 | | | | LC40 | 5:00 AM | 5:28 AM | 75th Ave & Lower Buckeye Rd | 33.42294285 | -112.2211466 | Sierra Linda HS-North | 33.41877515 | -112.2038817 | 0 |
| WEST | 2027 | 2713779 | 2027 | 20161248 | 14736 | 7 | Regular | 67 | Weekday | muwtf | North | SLHS-N | 5:28 AM | 5:54 AM | 67CA | 6.27 | 26 | 9 | 5 | 4 | LC40 | 5:05 AM | 5:54 AM | Sierra Linda HS-North | 33.41877515 | -112.2038817 | 67th Ave & Camelback Rd | 33.50934213 | -112.2031583 | 23 |
| WEST | 2027 | 2713779 | 2027 | 20163330 | 10144007 | 8 | Deadhead | 67 | Weekday | muwtf | | 67CA | 5:54 AM | 5:57 AM | 75CA | 1.00 | 3 | | | | LC40 | 5:54 AM | 6:06 AM | 67th Ave & Camelback Rd | 33.50934213 | -112.2031583 | 75th Ave & Camelback Rd | 33.50872446 | -112.22051 | 0 |
| WEST | 2027 | 2713779 | 2027 | 20161696 | 14906 | 9 | Regular | 75 | Weekday | muwtf | South | 75CA | 6:06 AM | 6:32 AM | 75LB | 7.30 | 26 | 18 | 5 | 13 | LC40 | 5:57 AM | 6:32 AM | 75th Ave & Camelback Rd | 33.50872446 | -112.22051 | 75th Ave & Lower Buckeye Rd | 33.42294285 | -112.2211466 | 9 |
| WEST | 2027 | 2713779 | 2027 | 20163331 | 10144008 | 10 | Deadhead | 75 | Weekday | muwtf | | 75LB | 6:32 AM | 6:37 AM | SLHS-N | 2.70 | 5 | | | | LC40 | 6:32 AM | 6:55 AM | 75th Ave & Lower Buckeye Rd | 33.42294285 | -112.2211466 | Sierra Linda HS-North | 33.41877515 | -112.2038817 | 0 |
| WEST | 2027 | 2713779 | 2027 | 20161241 | 14777 | 11 | Regular | 67 | Weekday | muwtf | North | SLHS-N | 6:55 AM | 8:02 AM | 67UN | 16.14 | 67 | 14 | 9 | 5 | LC40 | 6:37 AM | 8:02 AM | Sierra Linda HS-North | 33.41877515 | -112.2038817 | 67th Ave & Union Hills Dr | 33.65281565 | -112.2029624 | 18 |
| WEST | 2027 | 2713779 | 2027 | 20163332 | 10144009 | 12 | Deadhead | 67 | Weekday | muwtf | | 67UN | 8:02 AM | 8:07 AM | 67UN | 0.90 | 5 | | | | LC40 | 8:02 AM | 8:21 AM | 67th Ave & Union Hills Dr | 33.65281565 | -112.2029624 | 67th Ave & Union Hills Dr | 33.65281565 | -112.2029624 | 0 |
| WEST | 2027 | 2713779 | 2027 | 20161604 | 14798 | 13 | Regular | 67 | Weekday | muwtf | South | 67UN | 8:21 AM | 9:23 AM | SLHS-S | 16.14 | 62 | 19 | 8 | 11 | LC40 | 8:07 AM | 9:23 AM | 67th Ave & Union Hills Dr | 33.65281565 | -112.2029624 | Sierra Linda HS-South | 33.41822294 | -112.2041428 | 14 |
| WEST | 2027 | 2713779 | 2027 | 20163333 | 10144010 | 14 | Deadhead | 67 | Weekday | muwtf | | SLHS-S | 9:23 AM | 9:28 AM | 75LB | 2.70 | 5 | | | | LC40 | 9:23 AM | 9:47 AM | Sierra Linda HS-South | 33.41822294 | -112.2041428 | 75th Ave & Lower Buckeye Rd | 33.42294285 | -112.2211466 | 0 |
| WEST | 2027 | 2713779 | 2027 | 20161752 | 14837 | 15 | Regular | 75 | Weekday | muwtf | North | 75LB | 9:47 AM | 10:16 AM | 75CA | 7.41 | 29 | 9 | 5 | 4 | LC40 | 9:28 AM | 10:16 AM | 75th Ave & Lower Buckeye Rd | 33.42294285 | -112.2211466 | 75th Ave & Camelback Rd | 33.50872446 | -112.22051 | 19 |
| WEST | 2027 | 2713779 | 2027 | 20163334 | 10144011 | 16 | Deadhead | 75 | Weekday | muwtf | | 75CA | 10:16 AM | 10:28 AM | 75CA | 4.00 | 12 | | | | LC40 | 10:16 AM | 10:37 AM | 75th Ave & Camelback Rd | 33.50872446 | -112.22051 | 75th Ave & Camelback Rd | 33.50872446 | -112.22051 | 0 |
| WEST | 2027 | 2713779 | 2027 | 20161705 | 14915 | 17 | Regular | 75 | Weekday | muwtf | South | 75CA | 10:37 AM | 11:02 AM | 75LB | 7.30 | 25 | 19 | 5 | 14 | LC40 | 10:28 AM | 11:02 AM | 75th Ave & Camelback Rd | 33.50872446 | -112.22051 | 75th Ave & Lower Buckeye Rd | 33.42294285 | -112.2211466 | 9 |
| WEST | 2027 | 2713779 | 2027 | 20163335 | 10144012 | 18 | Deadhead | 75 | Weekday | muwtf | | 75LB | 11:02 AM | 11:07 AM | SLHS-N | 2.70 | 5 | | | | LC40 | 11:02 AM | 11:26 AM | 75th Ave & Lower Buckeye Rd | 33.42294285 | -112.2211466 | Sierra Linda HS-North | 33.41877515 | -112.2038817 | 0 |
| WEST | 2027 | 2713779 | 2027 | 20161207 | 14768 | 19 | Regular | 67 | Weekday | muwtf | North | SLHS-N | 11:26 AM | 12:33 PM | 67UN | 16.14 | 67 | 13 | 9 | 4 | LC40 | 11:07 AM | 12:33 PM | Sierra Linda HS-North | 33.41877515 | -112.2038817 | 67th Ave & Union Hills Dr | 33.65281565 | -112.2029624 | 19 |
| WEST | 2027 | 2713779 | 2027 | 20163336 | 10144013 | 20 | Deadhead | 67 | Weekday | muwtf | | 67UN | 12:33 PM | 12:38 PM | 67UN | 0.90 | 5 | | | | LC40 | 12:33 PM | 12:51 PM | 67th Ave & Union Hills Dr | 33.65281565 | -112.2029624 | 67th Ave & Union Hills Dr | 33.65281565 | -112.2029624 | 0 |
| WEST | 2027 | 2713779 | 2027 | 20161619 | 14807 | 21 | Regular | 67 | Weekday | muwtf | South | 67UN | 12:51 PM | 1:57 PM | SLHS-S | 16.14 | 66 | 11 | 8 | 3 | LC40 | 12:38 PM | 1:57 PM | 67th Ave & Union Hills Dr | 33.65281565 | -112.2029624 | Sierra Linda HS-South | 33.41822294 | -112.2041428 | 13 |
| WEST | 2027 | 2713779 | 2027 | 20163337 | 10144014 | 22 | Deadhead | 67 | Weekday | muwtf | | SLHS-S | 1:57 PM | 2:02 PM | 75LB | 2.70 | 5 | | | | LC40 | 1:57 PM | 2:13 PM | Sierra Linda HS-South | 33.41822294 | -112.2041428 | 75th Ave & Lower Buckeye Rd | 33.42294285 | -112.2211466 | 0 |
| WEST | 2027 | 2713779 | 2027 | 20161765 | 14846 | 23 | Regular | 75 | Weekday | muwtf | North | 75LB | 2:13 PM | 2:50 PM | 75CA | 7.41 | 37 | 33 | 5 | 28 | LC40 | 2:02 PM | 2:50 PM | 75th Ave & Lower Buckeye Rd | 33.42294285 | -112.2211466 | 75th Ave & Camelback Rd | 33.50872446 | -112.22051 | 11 |
| WEST | 2027 | 2713779 | 2027 | 20163338 | 10144015 | 24 | Deadhead | 75 | Weekday | muwtf | | 75CA | 2:50 PM | 3:02 PM | 75CA | 4.00 | 12 | | | | LC40 | 2:50 PM | 3:35 PM | 75th Ave & Camelback Rd | 33.50872446 | -112.22051 | 75th Ave & Camelback Rd | 33.50872446 | -112.22051 | 0 |
| WEST | 2027 | 2713779 | 2027 | 20161713 | 14880 | 25 | Regular | 75 | Weekday | muwtf | South | 75CA | 3:35 PM | 4:11 PM | 75LB | 7.30 | 36 | 8 | 5 | 3 | LC40 | 3:02 PM | 4:11 PM | 75th Ave & Camelback Rd | 33.50872446 | -112.22051 | 75th Ave & Lower Buckeye Rd | 33.42294285 | -112.2211466 | 33 |
| WEST | 2027 | 2713779 | 2027 | 20163339 | 10144016 | 26 | Deadhead | 75 | Weekday | muwtf | | 75LB | 4:11 PM | 4:16 PM | SLHS-N | 2.70 | 5 | | | | LC40 | 4:11 PM | 4:24 PM | 75th Ave & Lower Buckeye Rd | 33.42294285 | -112.2211466 | Sierra Linda HS-North | 33.41877515 | -112.2038817 | 0 |
| WEST | 2027 | 2713779 | 2027 | 20161181 | 14758 | 27 | Regular | 67 | Weekday | muwtf | North | SLHS-N | 4:24 PM | 5:33 PM | 67UN | 16.14 | 69 | 12 | 9 | 3 | LC40 | 4:16 PM | 5:33 PM | Sierra Linda HS-North | 33.41877515 | -112.2038817 | 67th Ave & Union Hills Dr | 33.65281565 | -112.2029624 | 8 |

| | | | | | | | | | | | | | | | | | | | | | | | | | | | | | | |
|---|---|---|---|---|---|---|---|---|---|---|---|---|---|---|---|---|---|---|---|---|---|---|---|---|---|---|---|---|---|---|
| WEST | 2027 | 2713779 | 2027 | 20163340 | 10144017 | 28 | Deadhead | 67 | Weekday | muwtf | | 67UN | 5:33 PM | 5:38 PM | 67UN | 0.90 | 5 | | | LC40 | 5:33 PM | 5:50 PM | 67th Ave & Union Hills Dr | 33.65281565 | -112.2029624 | 67th Ave & Union Hills Dr | 33.65281565 | -112.2029624 | 0 |
| WEST | 2027 | 2713779 | 2027 | 20161632 | 14817 | 29 | Regular | 67 | Weekday | muwtf | South | 67UN | 5:50 PM | 6:55 PM | SLHS-S | 16.14 | 65 | 17 | 8 | 9 LC40 | 5:38 PM | 6:55 PM | 67th Ave & Union Hills Dr | 33.65281565 | -112.2029624 | Sierra Linda HS-South | 33.41822294 | -112.2041428 | 12 |
| WEST | 2027 | 2713779 | 2027 | 20163341 | 10144018 | 30 | Deadhead | 67 | Weekday | muwtf | | SLHS-S | 6:55 PM | 7:00 PM | 75LB | 2.70 | 5 | | | LC40 | 6:55 PM | 7:17 PM | Sierra Linda HS-South | 33.41822294 | -112.2041428 | 75th Ave & Lower Buckeye Rd | 33.42294285 | -112.2211466 | 0 |
| WEST | 2027 | 2713779 | 2027 | 20161781 | 14856 | 31 | Regular | 75 | Weekday | muwtf | North | 75LB | 7:17 PM | 7:47 PM | 75CA | 7.41 | 30 | 8 | 5 | 3 LC40 | 7:00 PM | 7:47 PM | 75th Ave & Lower Buckeye Rd | 33.42294285 | -112.2211466 | 75th Ave & Camelback Rd | 33.50872446 | -112.22051 | 17 |
| WEST | 2027 | 2713779 | 2027 | 20163342 | 10144019 | 32 | Deadhead | 75 | Weekday | muwtf | | 75CA | 7:47 PM | 7:59 PM | 75CA | 4.00 | 12 | | | LC40 | 7:47 PM | 8:07 PM | 75th Ave & Camelback Rd | 33.50872446 | -112.22051 | 75th Ave & Camelback Rd | 33.50872446 | -112.22051 | 0 |
| WEST | 2027 | 2713779 | 2027 | 20161727 | 14889 | 33 | Regular | 75 | Weekday | muwtf | South | 75CA | 8:07 PM | 8:32 PM | 75LB | 7.30 | 25 | 25 | 5 | 20 LC40 | 7:59 PM | 8:32 PM | 75th Ave & Camelback Rd | 33.50872446 | -112.22051 | 75th Ave & Lower Buckeye Rd | 33.42294285 | -112.2211466 | 8 |
| WEST | 2027 | 2713779 | 2027 | 20163343 | 10144020 | 34 | Deadhead | 75 | Weekday | muwtf | | 75LB | 8:32 PM | 8:37 PM | SLHS-N | 2.70 | 5 | | | LC40 | 8:32 PM | 9:02 PM | 75th Ave & Lower Buckeye Rd | 33.42294285 | -112.2211466 | Sierra Linda HS-North | 33.41877515 | -112.2038817 | 0 |
| WEST | 2027 | 2713779 | 2027 | 20161149 | 14749 | 35 | Regular | 67 | Weekday | muwtf | North | SLHS-N | 9:02 PM | 9:57 PM | 67UN | 16.14 | 55 | | | LC40 | 8:37 PM | 9:57 PM | Sierra Linda HS-North | 33.41877515 | -112.2038817 | 67th Ave & Union Hills Dr | 33.65281565 | -112.2029624 | 25 |
| WEST | 2027 | 2713779 | 2027 | 20163345 | 10144022 | 36 | Pull-in | 67 | Weekday | muwtf | | 67UN | 9:57 PM | 10:25 PM | WEST | 18.90 | 28 | | | LC40 | 9:57 PM | | 67th Ave & Union Hills Dr | 33.65281565 | -112.2029624 | West Transit Facility | 33.45411524 | -112.2287661 | 0 |
| WEST | 2028 | 2713690 | 2028 | | | 1 | Prep-out | | | | | WEST | 3:36 AM | 3:51 AM | WEST | | | | | LC40 | | 3:51 AM | West Transit Facility | 33.45411524 | -112.2287661 | West Transit Facility | 33.45411524 | -112.2287661 | 52597656 |
| WEST | 2028 | 2713690 | 2028 | 20162393 | 10142336 | 2 | Pull-out | 41 | Weekday | muwtf | | WEST | 3:51 AM | 4:26 AM | IN56 | 18.49 | 35 | | | LC40 | | 4:26 AM | West Transit Facility | 33.45411524 | -112.2287661 | 56th St & Indian School Rd | 33.4889291 | -111.9608032 | 52597671 |
| WEST | 2028 | 2713690 | 2028 | 20161815 | 14390 | 3 | Regular | 41 | Weekday | muwtf | West | IN56 | 4:26 AM | 5:49 AM | 107I-W | 19.09 | 83 | 28 | 10 | 18 LC40 | 4:26 AM | 5:49 AM | 56th St & Indian School Rd | 33.4889291 | -111.9608032 | 107th Ave & Indian School Rd | 33.49373411 | -112.2906586 | 0 |
| WEST | 2028 | 2713690 | 2028 | 20162502 | 10142334 | 4 | Deadhead | 41 | Weekday | muwtf | | 107I-W | 5:49 AM | 5:55 AM | 107I-E | 1.53 | 6 | | | LC40 | 5:49 AM | 6:23 AM | 107th Ave & Indian School Rd | 33.49373411 | -112.2906586 | 107th Ave & Indian School Rd | 33.49349789 | -112.2897007 | 0 |
| WEST | 2028 | 2713690 | 2028 | 20161959 | 14371 | 5 | Regular | 41 | Weekday | muwtf | East | 107I-E | 6:23 AM | 8:10 AM | GRIN | 22.72 | 107 | 13 | 13 | 0 LC40 | 5:55 AM | 8:10 AM | 107th Ave & Indian School Rd | 33.49349789 | -112.2897007 | Granite Reef Rd & Indian School Rd | 33.49487235 | -111.9002718 | 28 |
| WEST | 2028 | 2713690 | 2028 | 20162394 | 10142335 | 6 | Deadhead | 41 | Weekday | muwtf | | GRIN | 8:10 AM | 8:17 AM | PIMC | 2.70 | 7 | | | LC40 | 8:10 AM | 8:30 AM | Granite Reef Rd & Indian School Rd | 33.49487235 | -111.9002718 | Pima Rd & McDowell Rd | 33.46580416 | -111.8918629 | 0 |
| WEST | 2028 | 2713690 | 2028 | 20161616 | 14035 | 7 | Regular | 17 | Weekday | muwtf | West | PIMC | 8:30 AM | 10:01 AM | 83MC | 19.97 | 91 | | | LC40 | 8:17 AM | 10:01 AM | Pima Rd & McDowell Rd | 33.46580416 | -111.8918629 | 83rd Ave & McDowell Rd | 33.46531052 | -112.2379855 | 13 |
| WEST | 2028 | 2713690 | 2028 | 20162542 | 10142337 | 8 | Pull-in | 17 | Weekday | muwtf | | 83MC | 10:01 AM | 10:15 AM | WEST | 2.46 | 14 | | | LC40 | 10:01 AM | | 83rd Ave & McDowell Rd | 33.46531052 | -112.2379855 | West Transit Facility | 33.45411524 | -112.2287661 | 0 |
| WEST | 2029 | 2713622 | 2029 | | | 1 | Prep-out | | | | | WEST | 3:37 AM | 3:52 AM | WEST | | | | | LC40 | | 3:52 AM | West Transit Facility | 33.45411524 | -112.2287661 | West Transit Facility | 33.45411524 | -112.2287661 | 52597657 |
| WEST | 2029 | 2713622 | 2029 | 20162466 | 10142348 | 2 | Pull-out | 29 | Weekday | muwtf | | WEST | 3:52 AM | 4:04 AM | 93TH | 4.60 | 12 | | | LC40 | | 4:04 AM | West Transit Facility | 33.45411524 | -112.2287661 | 93rd Ave & Thomas Rd | 33.47948847 | -112.2588343 | 52597672 |
| WEST | 2029 | 2713622 | 2029 | 20161977 | 15050 | 3 | Regular | 29 | Weekday | muwtf | East | 93TH | 4:04 AM | 5:07 AM | 56TH | 17.22 | 63 | 13 | 8 | 5 LC40 | 4:04 AM | 5:07 AM | 93rd Ave & Thomas Rd | 33.47948847 | -112.2588343 | 56th St & Thomas Rd | 33.48001333 | -111.9609594 | 0 |
| WEST | 2029 | 2713622 | 2029 | 20162536 | 10142343 | 4 | Deadhead | 29 | Weekday | muwtf | | 56TH | 5:07 AM | 5:22 AM | PITH | 4.62 | 15 | | | LC40 | 5:07 AM | 5:35 AM | 56th St & Thomas Rd | 33.48001333 | -111.9609594 | Pima Park | 33.48054696 | -111.8945743 | 0 |
| WEST | 2029 | 2713622 | 2029 | 20161511 | 14194 | 5 | Regular | 29 | Weekday | muwtf | West | PITH | 5:35 AM | 6:56 AM | DSTC | 19.42 | 81 | 12 | 10 | 2 LC40 | 5:22 AM | 7:08 AM | Pima Park | 33.48054696 | -111.8945743 | Desert Sky TC | 33.47903081 | -112.228655 | 13 |
| WEST | 2029 | 2713622 | 2029 | 20162852 | 10142818 | 6 | Deadhead | 29 | Weekday | muwtf | | DSTC | 7:08 AM | 7:10 AM | DSTC1 | 0.31 | 2 | | | LC40 | 6:56 AM | 7:10 AM | Desert Sky TC | 33.47903081 | -112.228655 | Thomas Rd at Desert Sky TC | 33.47983142 | -112.2285417 | 12 |
| WEST | 2029 | 2713622 | 2029 | 20161245 | 14184 | 7 | Regular | 29 | Weekday | muwtf | East | DSTC1 | 7:10 AM | 8:50 AM | PITH | 19.32 | 100 | 19 | 12 | 7 LC40 | 7:10 AM | 9:09 AM | Thomas Rd at Desert Sky TC | 33.47983142 | -112.2285417 | Pima Park | 33.48054696 | -111.8945743 | 0 |
| WEST | 2029 | 2713622 | 2029 | 20161466 | 14273 | 8 | Regular | 29 | Weekday | muwtf | West | PITH | 9:09 AM | 10:40 AM | DSTC | 19.42 | 91 | 11 | 11 | 0 LC40 | 8:50 AM | 10:51 AM | Pima Park | 33.48054696 | -111.8945743 | Desert Sky TC | 33.47903081 | -112.228655 | 19 |
| WEST | 2029 | 2713622 | 2029 | 20162820 | 10142816 | 9 | Deadhead | 29 | Weekday | muwtf | | DSTC | 10:51 AM | 10:53 AM | DSTC1 | 0.31 | 2 | | | LC40 | 10:40 AM | 10:53 AM | Desert Sky TC | 33.47903081 | -112.228655 | Thomas Rd at Desert Sky TC | 33.47983142 | -112.2285417 | 11 |
| WEST | 2029 | 2713622 | 2029 | 20161193 | 14177 | 10 | Regular | 29 | Weekday | muwtf | East | DSTC1 | 10:53 AM | 12:28 PM | PITH | 19.32 | 95 | 28 | 12 | 16 LC40 | 10:53 AM | 12:56 PM | Thomas Rd at Desert Sky TC | 33.47983142 | -112.2285417 | Pima Park | 33.48054696 | -111.8945743 | 0 |
| WEST | 2029 | 2713622 | 2029 | 20161423 | 14261 | 11 | Regular | 29 | Weekday | muwtf | West | PITH | 12:56 PM | 2:37 PM | 93TH | 21.52 | 101 | 17 | 13 | 4 LC40 | 12:28 PM | 2:37 PM | Pima Park | 33.48054696 | -111.8945743 | 93rd Ave & Thomas Rd | 33.47948847 | -112.2588343 | 28 |
| WEST | 2029 | 2713622 | 2029 | 20162408 | 10142346 | 12 | Deadhead | 29 | Weekday | muwtf | | 93TH | 2:37 PM | 2:45 PM | 107I-E | 2.80 | 8 | | | LC40 | 2:37 PM | 3:02 PM | 93rd Ave & Thomas Rd | 33.47948847 | -112.2588343 | 107th Ave & Indian School Rd | 33.49349789 | -112.2897007 | 0 |
| WEST | 2029 | 2713622 | 2029 | 20161941 | 14355 | 13 | Regular | 41 | Weekday | muwtf | East | 107I-E | 3:02 PM | 4:48 PM | GRIN | 22.72 | 106 | 19 | 13 | 6 LC40 | 2:45 PM | 4:48 PM | 107th Ave & Indian School Rd | 33.49349789 | -112.2897007 | Granite Reef Rd & Indian School Rd | 33.49487235 | -111.9002718 | 17 |
| WEST | 2029 | 2713622 | 2029 | 20162992 | 10143026 | 14 | Deadhead | 41 | Weekday | muwtf | | GRIN | 4:48 PM | 4:52 PM | PICH | 1.30 | 4 | | | LC40 | 4:48 PM | 5:11 PM | Granite Reef Rd & Indian School Rd | 33.49487235 | -111.9002718 | Pima Rd & Chaparral Rd | 33.50803004 | -111.8914371 | 0 |
| WEST | 2029 | 2713622 | 2029 | 20162819 | 10143027 | 15 | Deadhead | 41 | Weekday | muwtf | | PICH | 5:11 PM | 5:15 PM | GRIN | 2.20 | 4 | | | LC40 | 4:52 PM | 5:15 PM | Pima Rd & Chaparral Rd | 33.50803004 | -111.8914371 | Granite Reef Rd & Indian School Rd | 33.49487235 | -111.9002718 | 19 |
| WEST | 2029 | 2713622 | 2029 | 20161822 | 14398 | 16 | Regular | 41 | Weekday | muwtf | West | GRIN | 5:15 PM | 6:54 PM | 83IN | 19.69 | 99 | | | LC40 | 5:15 PM | 6:54 PM | Granite Reef Rd & Indian School Rd | 33.49487235 | -111.9002718 | 83rd Ave & Indian School Rd | 33.49427872 | -112.2377841 | 0 |
| WEST | 2029 | 2713622 | 2029 | 20162463 | 10142349 | 17 | Pull-in | 41 | Weekday | muwtf | | 83IN | 6:54 PM | 7:06 PM | WEST | 3.60 | 12 | | | LC40 | 6:54 PM | | 83rd Ave & Indian School Rd | 33.49427872 | -112.2377841 | West Transit Facility | 33.45411524 | -112.2287661 | 0 |
| WEST | 2030 | 2713780 | 2030 | | | 1 | Prep-out | | | | | WEST | 3:38 AM | 3:53 AM | WEST | | | | | LC40 | | 3:53 AM | West Transit Facility | 33.45411524 | -112.2287661 | West Transit Facility | 33.45411524 | -112.2287661 | 52597658 |
| WEST | 2030 | 2713780 | 2030 | 20163363 | 10144040 | 2 | Pull-out | 75 | Weekday | muwtf | | WEST | 3:53 AM | 4:08 AM | 75CA | 5.02 | 15 | | | LC40 | | 4:08 AM | West Transit Facility | 33.45411524 | -112.2287661 | 75th Ave & Camelback Rd | 33.50872446 | -112.22051 | 52597673 |
| WEST | 2030 | 2713780 | 2030 | 20162000 | 15075 | 3 | Regular | 75 | Weekday | muwtf | South | 75CA | 4:08 AM | 4:30 AM | 75LB | 7.30 | 22 | 26 | 5 | 21 LC40 | 4:08 AM | 4:30 AM | 75th Ave & Camelback Rd | 33.50872446 | -112.22051 | 75th Ave & Lower Buckeye Rd | 33.42294285 | -112.2211466 | 0 |
| WEST | 2030 | 2713780 | 2030 | 20163346 | 10144023 | 4 | Deadhead | 75 | Weekday | muwtf | | 75LB | 4:30 AM | 4:35 AM | SLHS-N | 2.70 | 5 | | | LC40 | 4:30 AM | 5:01 AM | 75th Ave & Lower Buckeye Rd | 33.42294285 | -112.2211466 | Sierra Linda HS-North | 33.41877515 | -112.2038817 | 0 |
| WEST | 2030 | 2713780 | 2030 | 20161250 | 14737 | 5 | Regular | 67 | Weekday | muwtf | North | SLHS-N | 5:01 AM | 5:24 AM | 67CA | 6.27 | 23 | 9 | 5 | 4 LC40 | 4:35 AM | 5:24 AM | Sierra Linda HS-North | 33.41877515 | -112.2038817 | 67th Ave & Camelback Rd | 33.50934213 | -112.2031583 | 26 |
| WEST | 2030 | 2713780 | 2030 | 20163347 | 10144024 | 6 | Deadhead | 67 | Weekday | muwtf | | 67CA | 5:24 AM | 5:27 AM | 75CA | 1.00 | 3 | | | LC40 | 5:24 AM | 5:36 AM | 67th Ave & Camelback Rd | 33.50934213 | -112.2031583 | 75th Ave & Camelback Rd | 33.50872446 | -112.22051 | 0 |
| WEST | 2030 | 2713780 | 2030 | 20161694 | 14905 | 7 | Regular | 75 | Weekday | muwtf | South | 75CA | 5:36 AM | 6:02 AM | 75LB | 7.30 | 26 | 19 | 5 | 14 LC40 | 5:27 AM | 6:02 AM | 75th Ave & Camelback Rd | 33.50872446 | -112.22051 | 75th Ave & Lower Buckeye Rd | 33.42294285 | -112.2211466 | 9 |
| WEST | 2030 | 2713780 | 2030 | 20163348 | 10144025 | 8 | Deadhead | 75 | Weekday | muwtf | | 75LB | 6:02 AM | 6:07 AM | SLHS-N | 2.70 | 5 | | | LC40 | 6:02 AM | 6:26 AM | 75th Ave & Lower Buckeye Rd | 33.42294285 | -112.2211466 | Sierra Linda HS-North | 33.41877515 | -112.2038817 | 0 |
| WEST | 2030 | 2713780 | 2030 | 20161243 | 14778 | 9 | Regular | 67 | Weekday | muwtf | North | SLHS-N | 6:26 AM | 7:31 AM | 67UN | 16.14 | 65 | 15 | 8 | 7 LC40 | 6:07 AM | 7:31 AM | Sierra Linda HS-North | 33.41877515 | -112.2038817 | 67th Ave & Union Hills Dr | 33.65281565 | -112.2029624 | 19 |
| WEST | 2030 | 2713780 | 2030 | 20163349 | 10144026 | 10 | Deadhead | 67 | Weekday | muwtf | | 67UN | 7:31 AM | 7:36 AM | 67UN | 0.90 | 5 | | | LC40 | 7:31 AM | 7:51 AM | 67th Ave & Union Hills Dr | 33.65281565 | -112.2029624 | 67th Ave & Union Hills Dr | 33.65281565 | -112.2029624 | 0 |
| WEST | 2030 | 2713780 | 2030 | 20161601 | 14797 | 11 | Regular | 67 | Weekday | muwtf | South | 67UN | 7:51 AM | 8:54 AM | SLHS-S | 16.14 | 63 | 18 | 8 | 10 LC40 | 7:36 AM | 8:54 AM | 67th Ave & Union Hills Dr | 33.65281565 | -112.2029624 | Sierra Linda HS-South | 33.41822294 | -112.2041428 | 15 |
| WEST | 2030 | 2713780 | 2030 | 20163350 | 10144027 | 12 | Deadhead | 67 | Weekday | muwtf | | SLHS-S | 8:54 AM | 8:59 AM | 75LB | 2.70 | 5 | | | LC40 | 8:54 AM | 9:17 AM | Sierra Linda HS-South | 33.41822294 | -112.2041428 | 75th Ave & Lower Buckeye Rd | 33.42294285 | -112.2211466 | 0 |
| WEST | 2030 | 2713780 | 2030 | 20161756 | 14836 | 13 | Regular | 75 | Weekday | muwtf | North | 75LB | 9:17 AM | 9:46 AM | 75CA | 7.41 | 29 | 9 | 5 | 4 LC40 | 8:59 AM | 9:46 AM | 75th Ave & Lower Buckeye Rd | 33.42294285 | -112.2211466 | 75th Ave & Camelback Rd | 33.50872446 | -112.22051 | 18 |
| WEST | 2030 | 2713780 | 2030 | 20163351 | 10144028 | 14 | Deadhead | 75 | Weekday | muwtf | | 75CA | 9:46 AM | 9:58 AM | 75CA | 4.00 | 12 | | | LC40 | 9:46 AM | 10:07 AM | 75th Ave & Camelback Rd | 33.50872446 | -112.22051 | 75th Ave & Camelback Rd | 33.50872446 | -112.22051 | 0 |
| WEST | 2030 | 2713780 | 2030 | 20161704 | 14914 | 15 | Regular | 75 | Weekday | muwtf | South | 75CA | 10:07 AM | 10:32 AM | 75LB | 7.30 | 25 | 19 | 5 | 14 LC40 | 9:58 AM | 10:32 AM | 75th Ave & Camelback Rd | 33.50872446 | -112.22051 | 75th Ave & Lower Buckeye Rd | 33.42294285 | -112.2211466 | 9 |
| WEST | 2030 | 2713780 | 2030 | 20163352 | 10144029 | 16 | Deadhead | 75 | Weekday | muwtf | | 75LB | 10:32 AM | 10:37 AM | SLHS-N | 2.70 | 5 | | | LC40 | 10:32 AM | 10:56 AM | 75th Ave & Lower Buckeye Rd | 33.42294285 | -112.2211466 | Sierra Linda HS-North | 33.41877515 | -112.2038817 | 0 |
| WEST | 2030 | 2713780 | 2030 | 20161212 | 14769 | 17 | Regular | 67 | Weekday | muwtf | North | SLHS-N | 10:56 AM | 12:03 PM | 67UN | 16.14 | 67 | 13 | 9 | 4 LC40 | 10:37 AM | 12:03 PM | Sierra Linda HS-North | 33.41877515 | -112.2038817 | 67th Ave & Union Hills Dr | 33.65281565 | -112.2029624 | 19 |
| WEST | 2030 | 2713780 | 2030 | 20163353 | 10144030 | 18 | Deadhead | 67 | Weekday | muwtf | | 67UN | 12:03 PM | 12:08 PM | 67UN | 0.90 | 5 | | | LC40 | 12:03 PM | 12:21 PM | 67th Ave & Union Hills Dr | 33.65281565 | -112.2029624 | 67th Ave & Union Hills Dr | 33.65281565 | -112.2029624 | 0 |
| WEST | 2030 | 2713780 | 2030 | 20161617 | 14806 | 19 | Regular | 67 | Weekday | muwtf | South | 67UN | 12:21 PM | 1:27 PM | SLHS-S | 16.14 | 66 | 13 | 8 | 5 LC40 | 12:08 PM | 1:27 PM | 67th Ave & Union Hills Dr | 33.65281565 | -112.2029624 | Sierra Linda HS-South | 33.41822294 | -112.2041428 | 13 |
| WEST | 2030 | 2713780 | 2030 | 20163354 | 10144031 | 20 | Deadhead | 67 | Weekday | muwtf | | SLHS-S | 1:27 PM | 1:32 PM | 75LB | 2.70 | 5 | | | LC40 | 1:27 PM | 1:45 PM | Sierra Linda HS-South | 33.41822294 | -112.2041428 | 75th Ave & Lower Buckeye Rd | 33.42294285 | -112.2211466 | 0 |
| WEST | 2030 | 2713780 | 2030 | 20161766 | 14845 | 21 | Regular | 75 | Weekday | muwtf | North | 75LB | 1:45 PM | 2:17 PM | 75CA | 7.41 | 32 | 7 | 5 | 2 LC40 | 1:32 PM | 2:17 PM | 75th Ave & Lower Buckeye Rd | 33.42294285 | -112.2211466 | 75th Ave & Camelback Rd | 33.50872446 | -112.22051 | 13 |
| WEST | 2030 | 2713780 | 2030 | 20163355 | 10144032 | 22 | Deadhead | 75 | Weekday | muwtf | | 75CA | 2:17 PM | 2:29 PM | 75CA | 4.00 | 12 | | | LC40 | 2:17 PM | 2:36 PM | 75th Ave & Camelback Rd | 33.50872446 | -112.22051 | 75th Ave & Camelback Rd | 33.50872446 | -112.22051 | 0 |
| WEST | 2030 | 2713780 | 2030 | 20161714 | 14878 | 23 | Regular | 75 | Weekday | muwtf | South | 75CA | 2:36 PM | 3:08 PM | 75LB | 7.30 | 32 | 9 | 5 | 4 LC40 | 2:29 PM | 3:08 PM | 75th Ave & Camelback Rd | 33.50872446 | -112.22051 | 75th Ave & Lower Buckeye Rd | 33.42294285 | -112.2211466 | 7 |
| WEST | 2030 | 2713780 | 2030 | 20163356 | 10144033 | 24 | Deadhead | 75 | Weekday | muwtf | | 75LB | 3:08 PM | 3:13 PM | SLHS-N | 2.70 | 5 | | | LC40 | 3:08 PM | 3:22 PM | 75th Ave & Lower Buckeye Rd | 33.42294285 | -112.2211466 | Sierra Linda HS-North | 33.41877515 | -112.2038817 | 0 |
| WEST | 2030 | 2713780 | 2030 | 20161188 | 14760 | 25 | Regular | 67 | Weekday | muwtf | North | SLHS-N | 3:22 PM | 4:32 PM | 67UN | 16.14 | 70 | 13 | 9 | 4 LC40 | 3:13 PM | 4:32 PM | Sierra Linda HS-North | 33.41877515 | -112.2038817 | 67th Ave & Union Hills Dr | 33.65281565 | -112.2029624 | 9 |
| WEST | 2030 | 2713780 | 2030 | 20163357 | 10144034 | 26 | Deadhead | 67 | Weekday | muwtf | | 67UN | 4:32 PM | 4:37 PM | 67UN | 0.90 | 5 | | | LC40 | 4:32 PM | 4:50 PM | 67th Ave & Union Hills Dr | 33.65281565 | -112.2029624 | 67th Ave & Union Hills Dr | 33.65281565 | -112.2029624 | 0 |
| WEST | 2030 | 2713780 | 2030 | 20161631 | 14815 | 27 | Regular | 67 | Weekday | muwtf | South | 67UN | 4:50 PM | 5:57 PM | SLHS-S | 16.14 | 67 | 10 | 9 | 1 LC40 | 4:37 PM | 5:57 PM | 67th Ave & Union Hills Dr | 33.65281565 | -112.2029624 | Sierra Linda HS-South | 33.41822294 | -112.2041428 | 13 |
| WEST | 2030 | 2713780 | 2030 | 20163358 | 10144035 | 28 | Deadhead | 67 | Weekday | muwtf | | SLHS-S | 5:57 PM | 6:02 PM | 75LB | 2.70 | 5 | | | LC40 | 5:57 PM | 6:12 PM | Sierra Linda HS-South | 33.41822294 | -112.2041428 | 75th Ave & Lower Buckeye Rd | 33.42294285 | -112.2211466 | 0 |
| WEST | 2030 | 2713780 | 2030 | 20161782 | 14854 | 29 | Regular | 75 | Weekday | muwtf | North | 75LB | 6:12 PM | 6:47 PM | 75CA | 7.41 | 35 | 8 | 5 | 3 LC40 | 6:02 PM | 6:47 PM | 75th Ave & Lower Buckeye Rd | 33.42294285 | -112.2211466 | 75th Ave & Camelback Rd | 33.50872446 | -112.22051 | 10 |
| WEST | 2030 | 2713780 | 2030 | 20163359 | 10144036 | 30 | Deadhead | 75 | Weekday | muwtf | | 75CA | 6:47 PM | 6:59 PM | 75CA | 4.00 | 12 | | | LC40 | 6:47 PM | 7:07 PM | 75th Ave & Camelback Rd | 33.50872446 | -112.22051 | 75th Ave & Camelback Rd | 33.50872446 | -112.22051 | 0 |
| WEST | 2030 | 2713780 | 2030 | 20161721 | 14887 | 31 | Regular | 75 | Weekday | muwtf | South | 75CA | 7:07 PM | 7:32 PM | 75LB | 7.30 | 25 | 22 | 5 | 17 LC40 | 6:59 PM | 7:32 PM | 75th Ave & Camelback Rd | 33.50872446 | -112.22051 | 75th Ave & Lower Buckeye Rd | 33.42294285 | -112.2211466 | 8 |
| WEST | 2030 | 2713780 | 2030 | 20163360 | 10144037 | 32 | Deadhead | 75 | Weekday | muwtf | | 75LB | 7:32 PM | 7:37 PM | SLHS-N | 2.70 | 5 | | | LC40 | 7:32 PM | 7:59 PM | 75th Ave & Lower Buckeye Rd | 33.42294285 | -112.2211466 | Sierra Linda HS-North | 33.41877515 | -112.2038817 | 0 |
| WEST | 2030 | 2713780 | 2030 | 20161155 | 14751 | 33 | Regular | 67 | Weekday | muwtf | North | SLHS-N | 7:59 PM | 8:59 PM | 67UN | 16.14 | 60 | 21 | 8 | 13 LC40 | 7:37 PM | 8:59 PM | Sierra Linda HS-North | 33.41877515 | -112.2038817 | 67th Ave & Union Hills Dr | 33.65281565 | -112.2029624 | 22 |
| WEST | 2030 | 2713780 | 2030 | 20163361 | 10144038 | 34 | Deadhead | 67 | Weekday | muwtf | | 67UN | 8:59 PM | 9:03 PM | 67UN | 0.90 | 4 | | | LC40 | 8:59 PM | 9:24 PM | 67th Ave & Union Hills Dr | 33.65281565 | -112.2029624 | 67th Ave & Union Hills Dr | 33.65281565 | -112.2029624 | 0 |
| WEST | 2030 | 2713780 | 2030 | 20161648 | 14824 | 35 | Regular | 67 | Weekday | muwtf | South | 67UN | 9:24 PM | 10:18 PM | SLHS-S | 16.14 | 54 | 27 | 7 | 20 LC40 | 9:03 PM | 10:18 PM | 67th Ave & Union Hills Dr | 33.65281565 | -112.2029624 | Sierra Linda HS-South | 33.41822294 | -112.2041428 | 21 |
| WEST | 2030 | 2713780 | 2030 | 20163362 | 10144039 | 36 | Deadhead | 67 | Weekday | muwtf | | SLHS-S | 10:18 PM | 10:23 PM | 75LB | 2.70 | 5 | | | LC40 | 10:18 PM | 10:50 PM | Sierra Linda HS-South | 33.41822294 | -112.2041428 | 75th Ave & Lower Buckeye Rd | 33.42294285 | -112.2211466 | 0 |
| WEST | 2030 | 2713780 | 2030 | 20161791 | 14863 | 37 | Regular | 75 | Weekday | muwtf | North | 75LB | 10:50 PM | 11:15 PM | 75CA | 7.41 | 25 | | | LC40 | 10:23 PM | 11:15 PM | 75th Ave & Lower Buckeye Rd | 33.42294285 | -112.2211466 | 75th Ave & Camelback Rd | 33.50872446 | -112.22051 | 27 |
| WEST | 2030 | 2713780 | 2030 | 20163364 | 10144041 | 38 | Pull-in | 75 | Weekday | muwtf | | 75CA | 11:15 PM | 11:30 PM | WEST | 5.15 | 15 | | | LC40 | 11:15 PM | | 75th Ave & Camelback Rd | 33.50872446 | -112.22051 | West Transit Facility | 33.45411524 | -112.2287661 | 0 |
| WEST | 2031 | 2713720 | 2031 | | | 1 | Prep-out | | | | | WEST | 3:39 AM | 3:54 AM | WEST | | | | | LC60 | | 3:54 AM | West Transit Facility | 33.45411524 | -112.2287661 | West Transit Facility | 33.45411524 | -112.2287661 | 52597659 |
| WEST | 2031 | 2713720 | 2031 | 20162282 | 10139991 | 2 | Pull-out | 13 | Weekday | muwtf | | WEST | 3:54 AM | 4:13 AM | SKT2 | 14.90 | 19 | | | LC60 | | 4:13 AM | West Transit Facility | 33.45411524 | -112.2287661 | Sky Harbor West | 33.43650803 | -112.0139836 | 52597674 |
| WEST | 2031 | 2713720 | 2031 | 20161969 | 10134001 | 3 | Regular | 13 | Weekday | muwtf | West | SKT2 | 4:13 AM | 4:57 AM | 75BU | 12.39 | 44 | 25 | 6 | 19 LC60 | 4:13 AM | 4:57 AM | Sky Harbor West | 33.43650803 | -112.0139836 | 75th Ave & Buckeye Rd | 33.43712491 | -112.2209797 | 0 |

| | | | | | | | | | | | | | | | | | | | | | | | | | | | | | | |
|---|---|---|---|---|---|---|---|---|---|---|---|---|---|---|---|---|---|---|---|---|---|---|---|---|---|---|---|---|---|---|
| WEST | 2031 | 2713720 | 2031 | 20162269 | 10139981 | 4 | Deadhead | 13 | Weekday | muwtf | | 75BU | 4:57 AM | 5:01 AM | 75BU | 1.65 | 4 | | | | LC60 | 4:57 AM | 5:26 AM | 75th Ave & Buckeye Rd | 33.43712491 | -112.2209797 | 75th Ave & Buckeye Rd | 33.43712491 | -112.2209797 | 0 |
| WEST | 2031 | 2713720 | 2031 | 20161654 | 10136004 | 5 | Regular | 13 | Weekday | muwtf | East | 75BU | 5:26 AM | 6:07 AM | SKT2 | 11.95 | 41 | 6 | 5 | 1 | LC60 | 5:01 AM | 6:13 AM | 75th Ave & Buckeye Rd | 33.43712491 | -112.2209797 | Sky Harbor West | 33.43650803 | -112.0139836 | 25 |
| WEST | 2031 | 2713720 | 2031 | 20161359 | 10134005 | 6 | Regular | 13 | Weekday | muwtf | West | SKT2 | 6:13 AM | 6:59 AM | 75BU | 12.39 | 46 | 21 | 6 | 15 | LC60 | 6:07 AM | 6:59 AM | Sky Harbor West | 33.43650803 | -112.0139836 | 75th Ave & Buckeye Rd | 33.43712491 | -112.2209797 | 6 |
| WEST | 2031 | 2713720 | 2031 | 20162273 | 10139982 | 7 | Deadhead | 13 | Weekday | muwtf | | 75BU | 6:59 AM | 7:03 AM | 75BU | 1.65 | 4 | | | | LC60 | 6:59 AM | 7:24 AM | 75th Ave & Buckeye Rd | 33.43712491 | -112.2209797 | 75th Ave & Buckeye Rd | 33.43712491 | -112.2209797 | 0 |
| WEST | 2031 | 2713720 | 2031 | 20161657 | 10136008 | 8 | Regular | 13 | Weekday | muwtf | East | 75BU | 7:24 AM | 8:07 AM | SKT2 | 11.95 | 43 | 6 | 6 | 0 | LC60 | 7:03 AM | 8:13 AM | 75th Ave & Buckeye Rd | 33.43712491 | -112.2209797 | Sky Harbor West | 33.43650803 | -112.0139836 | 21 |
| WEST | 2031 | 2713720 | 2031 | 20161363 | 10134009 | 9 | Regular | 13 | Weekday | muwtf | West | SKT2 | 8:13 AM | 8:58 AM | 75BU | 12.39 | 45 | 24 | 6 | 18 | LC60 | 8:07 AM | 8:58 AM | Sky Harbor West | 33.43650803 | -112.0139836 | 75th Ave & Buckeye Rd | 33.43712491 | -112.2209797 | 6 |
| WEST | 2031 | 2713720 | 2031 | 20162274 | 10139983 | 10 | Deadhead | 13 | Weekday | muwtf | | 75BU | 8:58 AM | 9:02 AM | 75BU | 1.65 | 4 | | | | LC60 | 8:58 AM | 9:26 AM | 75th Ave & Buckeye Rd | 33.43712491 | -112.2209797 | 75th Ave & Buckeye Rd | 33.43712491 | -112.2209797 | 0 |
| WEST | 2031 | 2713720 | 2031 | 20161661 | 10136012 | 11 | Regular | 13 | Weekday | muwtf | East | 75BU | 9:26 AM | 10:07 AM | SKT2 | 11.95 | 41 | 6 | 5 | 1 | LC60 | 9:02 AM | 10:13 AM | 75th Ave & Buckeye Rd | 33.43712491 | -112.2209797 | Sky Harbor West | 33.43650803 | -112.0139836 | 24 |
| WEST | 2031 | 2713720 | 2031 | 20161351 | 10134013 | 12 | Regular | 13 | Weekday | muwtf | West | SKT2 | 10:13 AM | 10:58 AM | 75BU | 12.39 | 45 | 24 | 6 | 18 | LC60 | 10:07 AM | 10:58 AM | Sky Harbor West | 33.43650803 | -112.0139836 | 75th Ave & Buckeye Rd | 33.43712491 | -112.2209797 | 6 |
| WEST | 2031 | 2713720 | 2031 | 20162275 | 10139984 | 13 | Deadhead | 13 | Weekday | muwtf | | 75BU | 10:58 AM | 11:02 AM | 75BU | 1.65 | 4 | | | | LC60 | 10:58 AM | 11:26 AM | 75th Ave & Buckeye Rd | 33.43712491 | -112.2209797 | 75th Ave & Buckeye Rd | 33.43712491 | -112.2209797 | 0 |
| WEST | 2031 | 2713720 | 2031 | 20161665 | 10136016 | 14 | Regular | 13 | Weekday | muwtf | East | 75BU | 11:26 AM | 12:07 PM | SKT2 | 11.95 | 41 | 6 | 5 | 1 | LC60 | 11:02 AM | 12:13 PM | 75th Ave & Buckeye Rd | 33.43712491 | -112.2209797 | Sky Harbor West | 33.43650803 | -112.0139836 | 24 |
| WEST | 2031 | 2713720 | 2031 | 20161345 | 10134017 | 15 | Regular | 13 | Weekday | muwtf | West | SKT2 | 12:13 PM | 1:01 PM | 75BU | 12.39 | 48 | 17 | 6 | 11 | LC60 | 12:07 PM | 1:01 PM | Sky Harbor West | 33.43650803 | -112.0139836 | 75th Ave & Buckeye Rd | 33.43712491 | -112.2209797 | 6 |
| WEST | 2031 | 2713720 | 2031 | 20162276 | 10139985 | 16 | Deadhead | 13 | Weekday | muwtf | | 75BU | 1:01 PM | 1:05 PM | 75BU | 1.65 | 4 | | | | LC60 | 1:01 PM | 1:22 PM | 75th Ave & Buckeye Rd | 33.43712491 | -112.2209797 | 75th Ave & Buckeye Rd | 33.43712491 | -112.2209797 | 0 |
| WEST | 2031 | 2713720 | 2031 | 20161669 | 10136020 | 17 | Regular | 13 | Weekday | muwtf | East | 75BU | 1:22 PM | 2:07 PM | SKT2 | 11.95 | 45 | 6 | 6 | 0 | LC60 | 1:05 PM | 2:13 PM | 75th Ave & Buckeye Rd | 33.43712491 | -112.2209797 | Sky Harbor West | 33.43650803 | -112.0139836 | 17 |
| WEST | 2031 | 2713720 | 2031 | 20161301 | 10134021 | 18 | Regular | 13 | Weekday | muwtf | West | SKT2 | 2:13 PM | 3:05 PM | 75BU | 12.39 | 52 | 13 | 7 | 6 | LC60 | 2:07 PM | 3:05 PM | Sky Harbor West | 33.43650803 | -112.0139836 | 75th Ave & Buckeye Rd | 33.43712491 | -112.2209797 | 6 |
| WEST | 2031 | 2713720 | 2031 | 20162277 | 10139986 | 19 | Deadhead | 13 | Weekday | muwtf | | 75BU | 3:05 PM | 3:09 PM | 75BU | 1.65 | 4 | | | | LC60 | 3:05 PM | 3:22 PM | 75th Ave & Buckeye Rd | 33.43712491 | -112.2209797 | 75th Ave & Buckeye Rd | 33.43712491 | -112.2209797 | 0 |
| WEST | 2031 | 2713720 | 2031 | 20161672 | 10136024 | 20 | Regular | 13 | Weekday | muwtf | East | 75BU | 3:22 PM | 4:07 PM | SKT2 | 11.95 | 45 | 6 | 6 | 0 | LC60 | 3:09 PM | 4:13 PM | 75th Ave & Buckeye Rd | 33.43712491 | -112.2209797 | Sky Harbor West | 33.43650803 | -112.0139836 | 13 |
| WEST | 2031 | 2713720 | 2031 | 20161296 | 10134025 | 21 | Regular | 13 | Weekday | muwtf | West | SKT2 | 4:13 PM | 5:07 PM | 75BU | 12.39 | 54 | 11 | 7 | 4 | LC60 | 4:07 PM | 5:07 PM | Sky Harbor West | 33.43650803 | -112.0139836 | 75th Ave & Buckeye Rd | 33.43712491 | -112.2209797 | 6 |
| WEST | 2031 | 2713720 | 2031 | 20162278 | 10139987 | 22 | Deadhead | 13 | Weekday | muwtf | | 75BU | 5:07 PM | 5:11 PM | 75BU | 1.65 | 4 | | | | LC60 | 5:07 PM | 5:22 PM | 75th Ave & Buckeye Rd | 33.43712491 | -112.2209797 | 75th Ave & Buckeye Rd | 33.43712491 | -112.2209797 | 0 |
| WEST | 2031 | 2713720 | 2031 | 20161677 | 10136028 | 23 | Regular | 13 | Weekday | muwtf | East | 75BU | 5:22 PM | 6:07 PM | SKT2 | 11.95 | 45 | 6 | 6 | 0 | LC60 | 5:11 PM | 6:13 PM | 75th Ave & Buckeye Rd | 33.43712491 | -112.2209797 | Sky Harbor West | 33.43650803 | -112.0139836 | 11 |
| WEST | 2031 | 2713720 | 2031 | 20161292 | 10134029 | 24 | Regular | 13 | Weekday | muwtf | West | SKT2 | 6:13 PM | 7:01 PM | 75BU | 12.39 | 48 | 21 | 6 | 15 | LC60 | 6:07 PM | 7:01 PM | Sky Harbor West | 33.43650803 | -112.0139836 | 75th Ave & Buckeye Rd | 33.43712491 | -112.2209797 | 6 |
| WEST | 2031 | 2713720 | 2031 | 20162279 | 10139988 | 25 | Deadhead | 13 | Weekday | muwtf | | 75BU | 7:01 PM | 7:05 PM | 75BU | 1.65 | 4 | | | | LC60 | 7:01 PM | 7:26 PM | 75th Ave & Buckeye Rd | 33.43712491 | -112.2209797 | 75th Ave & Buckeye Rd | 33.43712491 | -112.2209797 | 0 |
| WEST | 2031 | 2713720 | 2031 | 20161682 | 10136032 | 26 | Regular | 13 | Weekday | muwtf | East | 75BU | 7:26 PM | 8:07 PM | SKT2 | 11.95 | 41 | 6 | 5 | 1 | LC60 | 7:05 PM | 8:13 PM | 75th Ave & Buckeye Rd | 33.43712491 | -112.2209797 | Sky Harbor West | 33.43650803 | -112.0139836 | 21 |
| WEST | 2031 | 2713720 | 2031 | 20161284 | 10134033 | 27 | Regular | 13 | Weekday | muwtf | West | SKT2 | 8:13 PM | 8:58 PM | 75BU | 12.39 | 45 | 28 | 6 | 22 | LC60 | 8:07 PM | 8:58 PM | Sky Harbor West | 33.43650803 | -112.0139836 | 75th Ave & Buckeye Rd | 33.43712491 | -112.2209797 | 6 |
| WEST | 2031 | 2713720 | 2031 | 20162280 | 10139989 | 28 | Deadhead | 13 | Weekday | muwtf | | 75BU | 8:58 PM | 9:02 PM | 75BU | 1.65 | 4 | | | | LC60 | 8:58 PM | 9:30 PM | 75th Ave & Buckeye Rd | 33.43712491 | -112.2209797 | 75th Ave & Buckeye Rd | 33.43712491 | -112.2209797 | 0 |
| WEST | 2031 | 2713720 | 2031 | 20161687 | 10136036 | 29 | Regular | 13 | Weekday | muwtf | East | 75BU | 9:30 PM | 10:07 PM | SKT2 | 11.95 | 37 | 6 | 5 | 1 | LC60 | 9:02 PM | 10:13 PM | 75th Ave & Buckeye Rd | 33.43712491 | -112.2209797 | Sky Harbor West | 33.43650803 | -112.0139836 | 28 |
| WEST | 2031 | 2713720 | 2031 | 20161268 | 10134037 | 30 | Regular | 13 | Weekday | muwtf | West | SKT2 | 10:13 PM | 10:52 PM | 75BU | 12.39 | 39 | 5 | 5 | 0 | LC60 | 10:07 PM | 10:52 PM | Sky Harbor West | 33.43650803 | -112.0139836 | 75th Ave & Buckeye Rd | 33.43712491 | -112.2209797 | 6 |
| WEST | 2031 | 2713720 | 2031 | 20162281 | 10139990 | 31 | Deadhead | 13 | Weekday | muwtf | | 75BU | 10:52 PM | 10:56 PM | 75BU | 1.65 | 4 | | | | LC60 | 10:52 PM | 11:01 PM | 75th Ave & Buckeye Rd | 33.43712491 | -112.2209797 | 75th Ave & Buckeye Rd | 33.43712491 | -112.2209797 | 0 |
| WEST | 2031 | 2713720 | 2031 | 20161690 | 10136039 | 32 | Regular | 13 | Weekday | muwtf | East | 75BU | 11:01 PM | 11:37 PM | SKT2 | 11.95 | 36 | | | | LC60 | 10:56 PM | 11:37 PM | 75th Ave & Buckeye Rd | 33.43712491 | -112.2209797 | Sky Harbor West | 33.43650803 | -112.0139836 | 5 |
| WEST | 2031 | 2713720 | 2031 | 20162283 | 10139992 | 33 | Pull-in | 13 | Weekday | muwtf | | SKT2 | 11:37 PM | 11:56 PM | WEST | 15.03 | 19 | | | | LC60 | 11:37 PM | | Sky Harbor West | 33.43650803 | -112.0139836 | West Transit Facility | 33.45411524 | -112.2287661 | 0 |
| WEST | 2032 | 2713653 | 2032 | | | 1 | Prep-out | | | | | WEST | 3:39 AM | 3:54 AM | WEST | | | | | | LC40 | | 3:54 AM | West Transit Facility | 33.45411524 | -112.2287661 | West Transit Facility | 33.45411524 | -112.2287661 | 52597659 |
| WEST | 2032 | 2713653 | 2032 | 20162181 | 15445 | 2 | Pull-out | 51 | Weekday | muwtf | | WEST | 3:54 AM | 4:20 AM | BA51 | 8.80 | 26 | | | | LC40 | | 4:20 AM | West Transit Facility | 33.45411524 | -112.2287661 | 51st Ave & Baseline Rd | 33.37752263 | -112.1682551 | 52597674 |
| WEST | 2032 | 2713653 | 2032 | 20161990 | 15065 | 3 | Regular | 51 | Weekday | muwtf | North | BA51 | 4:20 AM | 5:14 AM | ASUW | 16.31 | 54 | 15 | 9 | 6 | LC40 | 4:20 AM | 5:29 AM | 51st Ave & Baseline Rd | 33.37752263 | -112.1682551 | ASU West Campus | 33.60922389 | -112.1604935 | 0 |
| WEST | 2032 | 2713653 | 2032 | 20160959 | 14607 | 4 | Regular | 51 | Weekday | muwtf | South | ASUW | 5:29 AM | 6:31 AM | BA51 | 17.01 | 62 | 10 | 10 | 0 | LC40 | 5:14 AM | 6:31 AM | ASU West Campus | 33.60922389 | -112.1604935 | 51st Ave & Baseline Rd | 33.37752263 | -112.1682551 | 15 |
| WEST | 2032 | 2713653 | 2032 | 20162180 | 15443 | 5 | Deadhead | 51 | Weekday | muwtf | | BA51 | 6:31 AM | 6:36 AM | BA51 | 1.85 | 5 | | | | LC40 | 6:31 AM | 6:46 AM | 51st Ave & Baseline Rd | 33.37752263 | -112.1682551 | 51st Ave & Baseline Rd | 33.37752263 | -112.1682551 | 0 |
| WEST | 2032 | 2713653 | 2032 | 20161309 | 14559 | 6 | Regular | 51 | Weekday | muwtf | North | BA51 | 6:46 AM | 7:47 AM | ASUW | 16.31 | 61 | 11 | 10 | 1 | LC40 | 6:36 AM | 7:58 AM | 51st Ave & Baseline Rd | 33.37752263 | -112.1682551 | ASU West Campus | 33.60922389 | -112.1604935 | 10 |
| WEST | 2032 | 2713653 | 2032 | 20160977 | 14612 | 7 | Regular | 51 | Weekday | muwtf | South | ASUW | 7:58 AM | 9:32 AM | 51PE | 27.75 | 94 | 24 | 15 | 9 | LC40 | 7:47 AM | 9:56 AM | ASU West Campus | 33.60922389 | -112.1604935 | 51st Ave & Pecos Rd | 33.29045953 | -112.1690898 | 11 |
| WEST | 2032 | 2713653 | 2032 | 20161316 | 14566 | 8 | Regular | 51 | Weekday | muwtf | North | 51PE | 9:56 AM | 11:17 AM | ASUW | 24.97 | 81 | 40 | 13 | 27 | LC40 | 9:32 AM | 11:57 AM | 51st Ave & Pecos Rd | 33.29045953 | -112.1690898 | ASU West Campus | 33.60922389 | -112.1604935 | 24 |
| WEST | 2032 | 2713653 | 2032 | 20161003 | 14620 | 9 | Regular | 51 | Weekday | muwtf | South | ASUW | 11:57 AM | 1:32 PM | 51PE | 27.75 | 95 | 24 | 15 | 9 | LC40 | 11:17 AM | 1:56 PM | ASU West Campus | 33.60922389 | -112.1604935 | 51st Ave & Pecos Rd | 33.29045953 | -112.1690898 | 40 |
| WEST | 2032 | 2713653 | 2032 | 20161325 | 14574 | 10 | Regular | 51 | Weekday | muwtf | North | 51PE | 1:56 PM | 3:22 PM | ASUW | 24.97 | 86 | 29 | 13 | 16 | LC40 | 1:32 PM | 3:51 PM | 51st Ave & Pecos Rd | 33.29045953 | -112.1690898 | ASU West Campus | 33.60922389 | -112.1604935 | 24 |
| WEST | 2032 | 2713653 | 2032 | 20161028 | 14628 | 11 | Regular | 51 | Weekday | muwtf | South | ASUW | 3:51 PM | 5:36 PM | 51PE | 27.75 | 105 | 18 | 16 | 2 | LC40 | 3:22 PM | 5:54 PM | ASU West Campus | 33.60922389 | -112.1604935 | 51st Ave & Pecos Rd | 33.29045953 | -112.1690898 | 29 |
| WEST | 2032 | 2713653 | 2032 | 20161331 | 14582 | 12 | Regular | 51 | Weekday | muwtf | North | 51PE | 5:54 PM | 7:20 PM | ASUW | 24.97 | 86 | 13 | 13 | 0 | LC40 | 5:36 PM | 7:33 PM | 51st Ave & Pecos Rd | 33.29045953 | -112.1690898 | ASU West Campus | 33.60922389 | -112.1604935 | 18 |
| WEST | 2032 | 2713653 | 2032 | 20161055 | 14634 | 13 | Regular | 51 | Weekday | muwtf | South | ASUW | 7:33 PM | 8:28 PM | BA51 | 17.01 | 55 | 18 | 9 | 9 | LC40 | 7:20 PM | 8:28 PM | ASU West Campus | 33.60922389 | -112.1604935 | 51st Ave & Baseline Rd | 33.37752263 | -112.1682551 | 13 |
| WEST | 2032 | 2713653 | 2032 | 20162182 | 15444 | 14 | Deadhead | 51 | Weekday | muwtf | | BA51 | 8:28 PM | 8:33 PM | BA51 | 1.85 | 5 | | | | LC40 | 8:28 PM | 8:51 PM | 51st Ave & Baseline Rd | 33.37752263 | -112.1682551 | 51st Ave & Baseline Rd | 33.37752263 | -112.1682551 | 0 |
| WEST | 2032 | 2713653 | 2032 | 20161336 | 14587 | 15 | Regular | 51 | Weekday | muwtf | North | BA51 | 8:51 PM | 9:41 PM | ASUW | 16.31 | 50 | 21 | 8 | 13 | LC40 | 8:33 PM | 10:02 PM | 51st Ave & Baseline Rd | 33.37752263 | -112.1682551 | ASU West Campus | 33.60922389 | -112.1604935 | 18 |
| WEST | 2032 | 2713653 | 2032 | 20161123 | 14639 | 16 | Regular | 51 | Weekday | muwtf | South | ASUW | 10:02 PM | 11:27 PM | 51PE | 27.75 | 85 | | | | LC40 | 9:41 PM | 11:27 PM | ASU West Campus | 33.60922389 | -112.1604935 | 51st Ave & Pecos Rd | 33.29045953 | -112.1690898 | 21 |
| WEST | 2032 | 2713653 | 2032 | 20162183 | 15446 | 17 | Pull-in | 51 | Weekday | muwtf | | 51PE | 11:27 PM | 12:07 AM | WEST | 16.00 | 40 | | | | LC40 | 11:27 PM | | 51st Ave & Pecos Rd | 33.29045953 | -112.1690898 | West Transit Facility | 33.45411524 | -112.2287661 | 0 |
| WEST | 2033 | 2713675 | 2033 | | | 1 | Prep-out | | | | | WEST | 3:41 AM | 3:56 AM | WEST | | | | | | LC40 | | 3:56 AM | West Transit Facility | 33.45411524 | -112.2287661 | West Transit Facility | 33.45411524 | -112.2287661 | 52597661 |
| WEST | 2033 | 2713675 | 2033 | 20162245 | 10139611 | 2 | Pull-out | 3 | Weekday | muwtf | | WEST | 3:56 AM | 4:01 AM | 83VB | 1.63 | 5 | | | | LC40 | | 4:01 AM | West Transit Facility | 33.45411524 | -112.2287661 | 83rd Ave & Van Buren St | 33.45176014 | -112.2383454 | 52597676 |
| WEST | 2033 | 2713675 | 2033 | 20162035 | 15036 | 3 | Regular | 3 | Weekday | muwtf | East | 83VB | 4:01 AM | 5:05 AM | VBGP | 16.15 | 64 | 9 | 8 | 1 | LC40 | 4:01 AM | 5:05 AM | 83rd Ave & Van Buren St | 33.45176014 | -112.2383454 | Galvin Pkwy & Van Buren St | 33.45074827 | -111.9561774 | 0 |
| WEST | 2033 | 2713675 | 2033 | 20162242 | 10139609 | 4 | Deadhead | 3 | Weekday | muwtf | | VBGP | 5:05 AM | 5:11 AM | VBGP | 1.24 | 6 | | | | LC40 | 5:05 AM | 5:20 AM | Galvin Pkwy & Van Buren St | 33.45074827 | -111.9561774 | Galvin Pkwy & Van Buren St | 33.45074827 | -111.9561774 | 0 |
| WEST | 2033 | 2713675 | 2033 | 20162103 | 13823 | 5 | Regular | 3 | Weekday | muwtf | West | VBGP | 5:20 AM | 6:59 AM | CA4S | 24.15 | 99 | 24 | 12 | 12 | LC40 | 5:11 AM | 7:23 AM | Galvin Pkwy & Van Buren St | 33.45074827 | -111.9561774 | 4th St & La Canada Blvd | 33.44629602 | -112.3479925 | 9 |
| WEST | 2033 | 2713675 | 2033 | 20162048 | 13657 | 6 | Regular | 3 | Weekday | muwtf | East | CA4S | 7:23 AM | 9:14 AM | PHZO | 25.03 | 111 | 25 | 14 | 11 | LC40 | 6:59 AM | 9:39 AM | 4th St & La Canada Blvd | 33.44629602 | -112.3479925 | Phoenix Zoo | 33.45351604 | -111.9479857 | 24 |
| WEST | 2033 | 2713675 | 2033 | 20162120 | 13759 | 7 | Regular | 3 | Weekday | muwtf | West | PHZO | 9:39 AM | 11:31 AM | CA4S | 24.85 | 112 | 22 | 14 | 8 | LC40 | 9:14 AM | 11:53 AM | Phoenix Zoo | 33.45351604 | -111.9479857 | 4th St & La Canada Blvd | 33.44629602 | -112.3479925 | 25 |
| WEST | 2033 | 2713675 | 2033 | 20162066 | 13669 | 8 | Regular | 3 | Weekday | muwtf | East | CA4S | 11:53 AM | 1:44 PM | PHZO | 25.03 | 111 | 25 | 14 | 11 | LC40 | 11:31 AM | 2:09 PM | 4th St & La Canada Blvd | 33.44629602 | -112.3479925 | Phoenix Zoo | 33.45351604 | -111.9479857 | 22 |
| WEST | 2033 | 2713675 | 2033 | 20162138 | 13750 | 9 | Regular | 3 | Weekday | muwtf | West | PHZO | 2:09 PM | 4:01 PM | CA4S | 24.85 | 112 | 22 | 14 | 8 | LC40 | 1:44 PM | 4:23 PM | Phoenix Zoo | 33.45351604 | -111.9479857 | 4th St & La Canada Blvd | 33.44629602 | -112.3479925 | 25 |
| WEST | 2033 | 2713675 | 2033 | 20162084 | 13681 | 10 | Regular | 3 | Weekday | muwtf | East | CA4S | 4:23 PM | 6:14 PM | PHZO | 25.03 | 111 | 31 | 14 | 17 | LC40 | 4:01 PM | 6:45 PM | 4th St & La Canada Blvd | 33.44629602 | -112.3479925 | Phoenix Zoo | 33.45351604 | -111.9479857 | 22 |
| WEST | 2033 | 2713675 | 2033 | 20162155 | 10136123 | 11 | Regular | 3 | Weekday | muwtf | West | PHZO | 6:45 PM | 8:21 PM | CA4S | 24.85 | 96 | 19 | 12 | 7 | LC40 | 6:14 PM | 8:40 PM | Phoenix Zoo | 33.45351604 | -111.9479857 | 4th St & La Canada Blvd | 33.44629602 | -112.3479925 | 31 |
| WEST | 2033 | 2713675 | 2033 | 20162096 | 13730 | 12 | Regular | 3 | Weekday | muwtf | East | CA4S | 8:40 PM | 10:02 PM | VBGP | 24.26 | 82 | 18 | 10 | 8 | LC40 | 8:21 PM | 10:02 PM | 4th St & La Canada Blvd | 33.44629602 | -112.3479925 | Galvin Pkwy & Van Buren St | 33.45074827 | -111.9561774 | 19 |
| WEST | 2033 | 2713675 | 2033 | 20162244 | 10139610 | 13 | Deadhead | 3 | Weekday | muwtf | | VBGP | 10:02 PM | 10:08 PM | VBGP | 1.24 | 6 | | | | LC40 | 10:02 PM | 10:26 PM | Galvin Pkwy & Van Buren St | 33.45074827 | -111.9561774 | Galvin Pkwy & Van Buren St | 33.45074827 | -111.9561774 | 0 |
| WEST | 2033 | 2713675 | 2033 | 20162163 | 13816 | 14 | Regular | 3 | Weekday | muwtf | West | VBGP | 10:26 PM | 11:20 PM | 83VB | 16.30 | 54 | | | | LC40 | 10:08 PM | 11:20 PM | Galvin Pkwy & Van Buren St | 33.45074827 | -111.9561774 | 83rd Ave & Van Buren St | 33.45176014 | -112.2383454 | 18 |
| WEST | 2033 | 2713675 | 2033 | 20162246 | 10139612 | 15 | Pull-in | 3 | Weekday | muwtf | | 83VB | 11:20 PM | 11:25 PM | WEST | 1.78 | 5 | | | | LC40 | 11:20 PM | | 83rd Ave & Van Buren St | 33.45176014 | -112.2383454 | West Transit Facility | 33.45411524 | -112.2287661 | 0 |
| WEST | 2034 | 2713705 | 2034 | | | 1 | Prep-out | | | | | WEST | 3:42 AM | 3:57 AM | WEST | | | | | | LC40 | | 3:57 AM | West Transit Facility | 33.45411524 | -112.2287661 | West Transit Facility | 33.45411524 | -112.2287661 | 52597662 |
| WEST | 2034 | 2713705 | 2034 | 20162478 | 10142351 | 2 | Pull-out | 17 | Weekday | muwtf | | WEST | 3:57 AM | 4:30 AM | 52MC | 15.95 | 33 | | | | LC40 | | 4:30 AM | West Transit Facility | 33.45411524 | -112.2287661 | 52nd St & McDowell Rd | 33.46556716 | -111.9697435 | 52597677 |
| WEST | 2034 | 2713705 | 2034 | 20161397 | 14050 | 3 | Regular | 17 | Weekday | muwtf | West | 52MC | 4:30 AM | 6:05 AM | ESMC | 24.49 | 95 | 31 | 12 | 19 | LC40 | 4:30 AM | 6:05 AM | 52nd St & McDowell Rd | 33.46556716 | -111.9697435 | Pebble Creek Pkwy & McDowell Rd | 33.46464073 | -112.3924621 | 0 |
| WEST | 2034 | 2713705 | 2034 | 20162465 | 10142350 | 4 | Deadhead | 17 | Weekday | muwtf | | ESMC | 6:05 AM | 6:12 AM | ESMC | 2.50 | 7 | | | | LC40 | 6:05 AM | 6:43 AM | Pebble Creek Pkwy & McDowell Rd | 33.46464073 | -112.3924621 | Pebble Creek Pkwy & McDowell Rd | 33.46464073 | -112.3924621 | 0 |
| WEST | 2034 | 2713705 | 2034 | 20161030 | 13972 | 5 | Regular | 17 | Weekday | muwtf | East | ESMC | 6:43 AM | 8:47 AM | PIMC | 28.81 | 124 | | | | LC40 | 6:12 AM | 8:47 AM | Pebble Creek Pkwy & McDowell Rd | 33.46464073 | -112.3924621 | Pima Rd & McDowell Rd | 33.46580416 | -111.8918629 | 31 |
| WEST | 2034 | 2713705 | 2034 | 20162476 | 10142352 | 6 | Pull-in | 17 | Weekday | muwtf | | PIMC | 8:47 AM | 9:35 AM | WEST | 25.10 | 48 | | | | LC40 | 8:47 AM | | Pima Rd & McDowell Rd | 33.46580416 | -111.8918629 | West Transit Facility | 33.45411524 | -112.2287661 | 0 |
| WEST | 2034 | 2713701 | 2154 | | | 1 | Prep-out | | | | | WEST | 1:53 PM | 2:08 PM | WEST | | | | | | LC40 | | 2:08 PM | West Transit Facility | 33.45411524 | -112.2287661 | West Transit Facility | 33.45411524 | -112.2287661 | 52598273 |
| WEST | 2034 | 2713701 | 2154 | 20162496 | 10142355 | 2 | Pull-out | 41 | Weekday | muwtf | | WEST | 2:08 PM | 2:23 PM | 107I-E | 6.39 | 15 | | | | LC40 | | 2:23 PM | West Transit Facility | 33.45411524 | -112.2287661 | 107th Ave & Indian School Rd | 33.49349789 | -112.2897007 | 52598288 |
| WEST | 2034 | 2713701 | 2154 | 20161946 | 14356 | 3 | Regular | 41 | Weekday | muwtf | East | 107I-E | 2:23 PM | 4:08 PM | GRIN | 22.72 | 105 | 15 | 13 | 2 | LC40 | 2:23 PM | 4:08 PM | 107th Ave & Indian School Rd | 33.49349789 | -112.2897007 | Granite Reef Rd & Indian School Rd | 33.49487235 | -111.9002718 | 0 |
| WEST | 2034 | 2713701 | 2154 | 20162475 | 10142353 | 4 | Deadhead | 41 | Weekday | muwtf | | GRIN | 4:08 PM | 4:15 PM | PIMC | 2.70 | 7 | | | | LC40 | 4:08 PM | 4:30 PM | Granite Reef Rd & Indian School Rd | 33.49487235 | -111.9002718 | Pima Rd & McDowell Rd | 33.46580416 | -111.8918629 | 0 |
| WEST | 2034 | 2713701 | 2154 | 20161555 | 14011 | 5 | Regular | 17 | Weekday | muwtf | West | PIMC | 4:30 PM | 6:31 PM | ESMC | 28.99 | 121 | 32 | 15 | 17 | LC40 | 4:15 PM | 6:31 PM | Pima Rd & McDowell Rd | 33.46580416 | -111.8918629 | Pebble Creek Pkwy & McDowell Rd | 33.46464073 | -112.3924621 | 15 |
| WEST | 2034 | 2713701 | 2154 | 20162477 | 10142354 | 6 | Deadhead | 17 | Weekday | muwtf | | ESMC | 6:31 PM | 6:38 PM | ESMC | 2.50 | 7 | | | | LC40 | 6:31 PM | 7:10 PM | Pebble Creek Pkwy & McDowell Rd | 33.46464073 | -112.3924621 | Pebble Creek Pkwy & McDowell Rd | 33.46464073 | -112.3924621 | 0 |
| WEST | 2034 | 2713701 | 2154 | 20160955 | 13937 | 7 | Regular | 17 | Weekday | muwtf | East | ESMC | 7:10 PM | 9:02 PM | PIMC | 28.81 | 112 | | | | LC40 | 6:38 PM | 9:02 PM | Pebble Creek Pkwy & McDowell Rd | 33.46464073 | -112.3924621 | Pima Rd & McDowell Rd | 33.46580416 | -111.8918629 | 32 |

| | | | | | | | | | | | | | | | | | | | | | | | | | | | | | | |
|---|---|---|---|---|---|---|---|---|---|---|---|---|---|---|---|---|---|---|---|---|---|---|---|---|---|---|---|---|---|---|
| WEST | 2034 | 2713701 | 2154 | 20162494 | 10142356 | 8 | Pull-in | 17 | Weekday | muwtf | | PIMC | 9:02 PM | 9:50 PM | WEST | 25.10 | 48 | | | | LC40 | 9:02 PM | | Pima Rd & McDowell Rd | 33.46580416 | -111.8918629 | West Transit Facility | 33.45411524 | -112.2287661 | 0 |
| WEST | 2035 | 2713626 | 2035 | | | 1 | Prep-out | | | | | WEST | 3:43 AM | 3:58 AM | WEST | | | | | | LC60 | | 3:58 AM | West Transit Facility | 33.45411524 | -112.2287661 | West Transit Facility | 33.45411524 | -112.2287661 | 52597663 |
| WEST | 2035 | 2713626 | 2035 | 20162420 | 10142364 | 2 | Pull-out | 17 | Weekday | muwtf | | WEST | 3:58 AM | 4:46 AM | PIMC | 25.10 | 48 | | | | LC60 | | 4:46 AM | West Transit Facility | 33.45411524 | -112.2287661 | Pima Rd & McDowell Rd | 33.46580416 | -111.8918629 | 52597678 |
| WEST | 2035 | 2713626 | 2035 | 20161646 | 14046 | 3 | Regular | 17 | Weekday | muwtf | West | PIMC | 4:46 AM | 6:40 AM | ESMC | 28.99 | 114 | 16 | 14 | 2 | LC60 | 4:46 AM | 6:40 AM | Pima Rd & McDowell Rd | 33.46580416 | -111.8918629 | Pebble Creek Pkwy & McDowell Rd | 33.46464073 | -112.3924621 | 0 |
| WEST | 2035 | 2713626 | 2035 | 20162493 | 10142357 | 4 | Deadhead | 17 | Weekday | muwtf | | ESMC | 6:40 AM | 6:47 AM | ESMC | 2.50 | 7 | | | | LC60 | 6:40 AM | 7:03 AM | Pebble Creek Pkwy & McDowell Rd | 33.46464073 | -112.3924621 | Pebble Creek Pkwy & McDowell Rd | 33.46464073 | -112.3924621 | 0 |
| WEST | 2035 | 2713626 | 2035 | 20161026 | 13971 | 5 | Regular | 17 | Weekday | muwtf | East | ESMC | 7:03 AM | 9:07 AM | PIMC | 28.81 | 124 | 16 | 15 | 1 | LC60 | 6:47 AM | 9:07 AM | Pebble Creek Pkwy & McDowell Rd | 33.46464073 | -112.3924621 | Pima Rd & McDowell Rd | 33.46580416 | -111.8918629 | 16 |
| WEST | 2035 | 2713626 | 2035 | 20162495 | 10142358 | 6 | Deadhead | 17 | Weekday | muwtf | | PIMC | 9:07 AM | 9:14 AM | PIMC | 2.40 | 7 | | | | LC60 | 9:07 AM | 9:30 AM | Pima Rd & McDowell Rd | 33.46580416 | -111.8918629 | Pima Rd & McDowell Rd | 33.46580416 | -111.8918629 | 0 |
| WEST | 2035 | 2713626 | 2035 | 20161606 | 14032 | 7 | Regular | 17 | Weekday | muwtf | West | PIMC | 9:30 AM | 11:31 AM | ESMC | 28.99 | 121 | 45 | 15 | 30 | LC60 | 9:14 AM | 11:31 AM | Pima Rd & McDowell Rd | 33.46580416 | -111.8918629 | Pebble Creek Pkwy & McDowell Rd | 33.46464073 | -112.3924621 | 16 |
| WEST | 2035 | 2713626 | 2035 | 20162527 | 10142359 | 8 | Deadhead | 17 | Weekday | muwtf | | ESMC | 11:31 AM | 11:38 AM | ESMC | 2.50 | 7 | | | | LC60 | 11:31 AM | 12:23 PM | Pebble Creek Pkwy & McDowell Rd | 33.46464073 | -112.3924621 | Pebble Creek Pkwy & McDowell Rd | 33.46464073 | -112.3924621 | 0 |
| WEST | 2035 | 2713626 | 2035 | 20160989 | 13962 | 9 | Regular | 17 | Weekday | muwtf | East | ESMC | 12:23 PM | 2:28 PM | PIMC | 28.81 | 125 | 15 | 15 | 0 | LC60 | 11:38 AM | 2:28 PM | Pebble Creek Pkwy & McDowell Rd | 33.46464073 | -112.3924621 | Pima Rd & McDowell Rd | 33.46580416 | -111.8918629 | 45 |
| WEST | 2035 | 2713626 | 2035 | 20162525 | 10142360 | 10 | Deadhead | 17 | Weekday | muwtf | | PIMC | 2:28 PM | 2:35 PM | PIMC | 2.40 | 7 | | | | LC60 | 2:28 PM | 2:50 PM | Pima Rd & McDowell Rd | 33.46580416 | -111.8918629 | Pima Rd & McDowell Rd | 33.46580416 | -111.8918629 | 0 |
| WEST | 2035 | 2713626 | 2035 | 20161564 | 14016 | 11 | Regular | 17 | Weekday | muwtf | West | PIMC | 2:50 PM | 4:51 PM | ESMC | 28.99 | 121 | 35 | 15 | 20 | LC60 | 2:35 PM | 4:51 PM | Pima Rd & McDowell Rd | 33.46580416 | -111.8918629 | Pebble Creek Pkwy & McDowell Rd | 33.46464073 | -112.3924621 | 15 |
| WEST | 2035 | 2713626 | 2035 | 20162524 | 10142361 | 12 | Deadhead | 17 | Weekday | muwtf | | ESMC | 4:51 PM | 4:58 PM | ESMC | 2.50 | 7 | | | | LC60 | 4:51 PM | 5:33 PM | Pebble Creek Pkwy & McDowell Rd | 33.46464073 | -112.3924621 | Pebble Creek Pkwy & McDowell Rd | 33.46464073 | -112.3924621 | 0 |
| WEST | 2035 | 2713626 | 2035 | 20160960 | 13940 | 13 | Regular | 17 | Weekday | muwtf | East | ESMC | 5:33 PM | 7:34 PM | PIMC | 28.81 | 121 | 34 | 15 | 19 | LC60 | 4:58 PM | 7:34 PM | Pebble Creek Pkwy & McDowell Rd | 33.46464073 | -112.3924621 | Pima Rd & McDowell Rd | 33.46580416 | -111.8918629 | 35 |
| WEST | 2035 | 2713626 | 2035 | 20162526 | 10142362 | 14 | Deadhead | 17 | Weekday | muwtf | | PIMC | 7:34 PM | 7:41 PM | PIMC | 2.40 | 7 | | | | LC60 | 7:34 PM | 8:15 PM | Pima Rd & McDowell Rd | 33.46580416 | -111.8918629 | Pima Rd & McDowell Rd | 33.46580416 | -111.8918629 | 0 |
| WEST | 2035 | 2713626 | 2035 | 20161530 | 14003 | 15 | Regular | 17 | Weekday | muwtf | West | PIMC | 8:15 PM | 9:38 PM | 99MC | 22.05 | 83 | 10 | 10 | 0 | LC60 | 7:41 PM | 9:38 PM | Pima Rd & McDowell Rd | 33.46580416 | -111.8918629 | 99th Ave & McDowell Rd | 33.46475107 | -112.2725559 | 34 |
| WEST | 2035 | 2713626 | 2035 | 20162421 | 10142363 | 16 | Deadhead | 17 | Weekday | muwtf | | 99MC | 9:38 PM | 9:48 PM | 93TH | 3.70 | 10 | | | | LC60 | 9:38 PM | 9:58 PM | 99th Ave & McDowell Rd | 33.46475107 | -112.2725559 | 93rd Ave & Thomas Rd | 33.47948847 | -112.2588343 | 0 |
| WEST | 2035 | 2713626 | 2035 | 20161595 | 14117 | 17 | Regular | 29 | Weekday | muwtf | East | 93TH | 9:58 PM | 11:16 PM | PITH | 21.08 | 78 | | | | LC60 | 9:48 PM | 11:16 PM | 93rd Ave & Thomas Rd | 33.47948847 | -112.2588343 | Pima Park | 33.48054696 | -111.8945743 | 10 |
| WEST | 2035 | 2713626 | 2035 | 20162419 | 10142365 | 18 | Pull-in | 29 | Weekday | muwtf | | PITH | 11:16 PM | 12:06 AM | WEST | 26.20 | 50 | | | | LC60 | 11:16 PM | | Pima Park | 33.48054696 | -111.8945743 | West Transit Facility | 33.45411524 | -112.2287661 | 0 |
| WEST | 2036 | 2713624 | 2036 | | | 1 | Prep-out | | | | | WEST | 3:44 AM | 3:59 AM | WEST | | | | | | LC40 | | 3:59 AM | West Transit Facility | 33.45411524 | -112.2287661 | West Transit Facility | 33.45411524 | -112.2287661 | 52597664 |
| WEST | 2036 | 2713624 | 2036 | 20162483 | 10142374 | 2 | Pull-out | 41 | Weekday | muwtf | | WEST | 3:59 AM | 4:14 AM | 107I-E | 6.39 | 15 | | | | LC40 | | 4:14 AM | West Transit Facility | 33.45411524 | -112.2287661 | 107th Ave & Indian School Rd | 33.49349789 | -112.2897007 | 52597679 |
| WEST | 2036 | 2713624 | 2036 | 20161964 | 14285 | 3 | Regular | 41 | Weekday | muwtf | East | 107I-E | 4:14 AM | 5:39 AM | GRIN | 22.72 | 85 | 18 | 11 | 7 | LC40 | 4:14 AM | 5:39 AM | 107th Ave & Indian School Rd | 33.49349789 | -112.2897007 | Granite Reef Rd & Indian School Rd | 33.49487235 | -111.9002718 | 0 |
| WEST | 2036 | 2713624 | 2036 | 20162967 | 10142978 | 4 | Deadhead | 41 | Weekday | muwtf | | GRIN | 5:39 AM | 5:43 AM | PICH | 1.30 | 4 | | | | LC40 | 5:39 AM | 6:01 AM | Granite Reef Rd & Indian School Rd | 33.49487235 | -111.9002718 | Pima Rd & Chaparral Rd | 33.50803004 | -111.8914371 | 0 |
| WEST | 2036 | 2713624 | 2036 | 20162821 | 10142979 | 5 | Deadhead | 41 | Weekday | muwtf | | PICH | 6:01 AM | 6:05 AM | GRIN | 2.20 | 4 | | | | LC40 | 5:43 AM | 6:05 AM | Pima Rd & Chaparral Rd | 33.50803004 | -111.8914371 | Granite Reef Rd & Indian School Rd | 33.49487235 | -111.9002718 | 18 |
| WEST | 2036 | 2713624 | 2036 | 20161805 | 14379 | 6 | Regular | 41 | Weekday | muwtf | West | GRIN | 6:05 AM | 7:41 AM | 83IN | 19.69 | 96 | 13 | 12 | 1 | LC40 | 6:05 AM | 7:41 AM | Granite Reef Rd & Indian School Rd | 33.49487235 | -111.9002718 | 83rd Ave & Indian School Rd | 33.49427872 | -112.2377841 | 0 |
| WEST | 2036 | 2713624 | 2036 | 20162521 | 10142367 | 7 | Deadhead | 41 | Weekday | muwtf | | 83IN | 7:41 AM | 7:53 AM | 107I-E | 4.50 | 12 | | | | LC40 | 7:41 AM | 8:06 AM | 83rd Ave & Indian School Rd | 33.49427872 | -112.2377841 | 107th Ave & Indian School Rd | 33.49349789 | -112.2897007 | 0 |
| WEST | 2036 | 2713624 | 2036 | 20161956 | 14368 | 8 | Regular | 41 | Weekday | muwtf | East | 107I-E | 8:06 AM | 9:49 AM | GRIN | 22.72 | 103 | 28 | 13 | 15 | LC40 | 7:53 AM | 9:49 AM | 107th Ave & Indian School Rd | 33.49349789 | -112.2897007 | Granite Reef Rd & Indian School Rd | 33.49487235 | -111.9002718 | 13 |
| WEST | 2036 | 2713624 | 2036 | 20162976 | 10142996 | 9 | Deadhead | 41 | Weekday | muwtf | | GRIN | 9:49 AM | 9:53 AM | PICH | 1.30 | 4 | | | | LC40 | 9:49 AM | 10:21 AM | Granite Reef Rd & Indian School Rd | 33.49487235 | -111.9002718 | Pima Rd & Chaparral Rd | 33.50803004 | -111.8914371 | 0 |
| WEST | 2036 | 2713624 | 2036 | 20162847 | 10142997 | 10 | Deadhead | 41 | Weekday | muwtf | | PICH | 10:21 AM | 10:25 AM | GRIN | 2.20 | 4 | | | | LC40 | 9:53 AM | 10:25 AM | Pima Rd & Chaparral Rd | 33.50803004 | -111.8914371 | Granite Reef Rd & Indian School Rd | 33.49487235 | -111.9002718 | 28 |
| WEST | 2036 | 2713624 | 2036 | 20161832 | 14415 | 11 | Regular | 41 | Weekday | muwtf | West | GRIN | 10:25 AM | 12:12 PM | 107I-W | 22.71 | 107 | 26 | 13 | 13 | LC40 | 10:25 AM | 12:12 PM | Granite Reef Rd & Indian School Rd | 33.49487235 | -111.9002718 | 107th Ave & Indian School Rd | 33.49373411 | -112.2906586 | 0 |
| WEST | 2036 | 2713624 | 2036 | 20162519 | 10142369 | 12 | Deadhead | 41 | Weekday | muwtf | | 107I-W | 12:12 PM | 12:18 PM | 107I-E | 1.53 | 6 | | | | LC40 | 12:12 PM | 12:44 PM | 107th Ave & Indian School Rd | 33.49373411 | -112.2906586 | 107th Ave & Indian School Rd | 33.49349789 | -112.2897007 | 0 |
| WEST | 2036 | 2713624 | 2036 | 20161949 | 14359 | 13 | Regular | 41 | Weekday | muwtf | East | 107I-E | 12:44 PM | 2:29 PM | GRIN | 22.72 | 105 | 14 | 13 | 1 | LC40 | 12:18 PM | 2:29 PM | 107th Ave & Indian School Rd | 33.49349789 | -112.2897007 | Granite Reef Rd & Indian School Rd | 33.49487235 | -111.9002718 | 26 |
| WEST | 2036 | 2713624 | 2036 | 20162986 | 10143016 | 14 | Deadhead | 41 | Weekday | muwtf | | GRIN | 2:29 PM | 2:33 PM | PICH | 1.30 | 4 | | | | LC40 | 2:29 PM | 2:47 PM | Granite Reef Rd & Indian School Rd | 33.49487235 | -111.9002718 | Pima Rd & Chaparral Rd | 33.50803004 | -111.8914371 | 0 |
| WEST | 2036 | 2713624 | 2036 | 20162846 | 10143017 | 15 | Deadhead | 41 | Weekday | muwtf | | PICH | 2:47 PM | 2:51 PM | GRIN | 2.20 | 4 | | | | LC40 | 2:33 PM | 2:51 PM | Pima Rd & Chaparral Rd | 33.50803004 | -111.8914371 | Granite Reef Rd & Indian School Rd | 33.49487235 | -111.9002718 | 14 |
| WEST | 2036 | 2713624 | 2036 | 20161828 | 14405 | 16 | Regular | 41 | Weekday | muwtf | West | GRIN | 2:51 PM | 4:51 PM | 107I-W | 22.71 | 120 | 38 | 15 | 23 | LC40 | 2:51 PM | 4:51 PM | Granite Reef Rd & Indian School Rd | 33.49487235 | -111.9002718 | 107th Ave & Indian School Rd | 33.49373411 | -112.2906586 | 0 |
| WEST | 2036 | 2713624 | 2036 | 20162520 | 10142371 | 17 | Deadhead | 41 | Weekday | muwtf | | 107I-W | 4:51 PM | 4:57 PM | 107I-E | 1.53 | 6 | | | | LC40 | 4:51 PM | 5:35 PM | 107th Ave & Indian School Rd | 33.49373411 | -112.2906586 | 107th Ave & Indian School Rd | 33.49349789 | -112.2897007 | 0 |
| WEST | 2036 | 2713624 | 2036 | 20161939 | 14351 | 18 | Regular | 41 | Weekday | muwtf | East | 107I-E | 5:35 PM | 7:18 PM | GRIN | 22.72 | 103 | 15 | 13 | 2 | LC40 | 4:57 PM | 7:18 PM | 107th Ave & Indian School Rd | 33.49349789 | -112.2897007 | Granite Reef Rd & Indian School Rd | 33.49487235 | -111.9002718 | 38 |
| WEST | 2036 | 2713624 | 2036 | 20162996 | 10143036 | 19 | Deadhead | 41 | Weekday | muwtf | | GRIN | 7:18 PM | 7:22 PM | PICH | 1.30 | 4 | | | | LC40 | 7:18 PM | 7:37 PM | Granite Reef Rd & Indian School Rd | 33.49487235 | -111.9002718 | Pima Rd & Chaparral Rd | 33.50803004 | -111.8914371 | 0 |
| WEST | 2036 | 2713624 | 2036 | 20162835 | 10143037 | 20 | Deadhead | 41 | Weekday | muwtf | | PICH | 7:37 PM | 7:41 PM | GRIN | 2.20 | 4 | | | | LC40 | 7:22 PM | 7:41 PM | Pima Rd & Chaparral Rd | 33.50803004 | -111.8914371 | Granite Reef Rd & Indian School Rd | 33.49487235 | -111.9002718 | 15 |
| WEST | 2036 | 2713624 | 2036 | 20161811 | 14385 | 21 | Regular | 41 | Weekday | muwtf | West | GRIN | 7:41 PM | 9:14 PM | 107I-W | 22.71 | 93 | 29 | 12 | 17 | LC40 | 7:41 PM | 9:14 PM | Granite Reef Rd & Indian School Rd | 33.49487235 | -111.9002718 | 107th Ave & Indian School Rd | 33.49373411 | -112.2906586 | 0 |
| WEST | 2036 | 2713624 | 2036 | 20162484 | 10142373 | 22 | Deadhead | 41 | Weekday | muwtf | | 107I-W | 9:14 PM | 9:20 PM | 107I-E | 1.53 | 6 | | | | LC40 | 9:14 PM | 9:49 PM | 107th Ave & Indian School Rd | 33.49373411 | -112.2906586 | 107th Ave & Indian School Rd | 33.49349789 | -112.2897007 | 0 |
| WEST | 2036 | 2713624 | 2036 | 20161932 | 14343 | 23 | Regular | 41 | Weekday | muwtf | East | 107I-E | 9:49 PM | 11:07 PM | GRIN | 22.72 | 78 | | | | LC40 | 9:20 PM | 11:07 PM | 107th Ave & Indian School Rd | 33.49349789 | -112.2897007 | Granite Reef Rd & Indian School Rd | 33.49487235 | -111.9002718 | 29 |
| WEST | 2036 | 2713624 | 2036 | 20162482 | 10142375 | 24 | Pull-in | 41 | Weekday | muwtf | | GRIN | 11:07 PM | 11:57 PM | WEST | 27.70 | 50 | | | | LC40 | 11:07 PM | | Granite Reef Rd & Indian School Rd | 33.49487235 | -111.9002718 | West Transit Facility | 33.45411524 | -112.2287661 | 0 |
| WEST | 2037 | 2713655 | 2037 | | | 1 | Prep-out | | | | | WEST | 3:46 AM | 4:01 AM | WEST | | | | | | LC40 | | 4:01 AM | West Transit Facility | 33.45411524 | -112.2287661 | West Transit Facility | 33.45411524 | -112.2287661 | 52597666 |
| WEST | 2037 | 2713655 | 2037 | 20162191 | 15496 | 2 | Pull-out | 51 | Weekday | muwtf | | WEST | 4:01 AM | 4:34 AM | ASUW | 20.70 | 33 | | | | LC40 | | 4:34 AM | West Transit Facility | 33.45411524 | -112.2287661 | ASU West Campus | 33.60922389 | -112.1604935 | 52597681 |
| WEST | 2037 | 2713655 | 2037 | 20161988 | 15062 | 3 | Regular | 51 | Weekday | muwtf | South | ASUW | 4:34 AM | 5:29 AM | BA51 | 17.01 | 55 | 15 | 9 | 6 | LC40 | 4:34 AM | 5:29 AM | ASU West Campus | 33.60922389 | -112.1604935 | 51st Ave & Baseline Rd | 33.37752263 | -112.1682551 | 0 |
| WEST | 2037 | 2713655 | 2037 | 20162190 | 15493 | 4 | Deadhead | 51 | Weekday | muwtf | | BA51 | 5:29 AM | 5:41 AM | 51PE | 8.32 | 12 | | | | LC40 | 5:29 AM | 5:56 AM | 51st Ave & Baseline Rd | 33.37752263 | -112.1682551 | 51st Ave & Pecos Rd | 33.29045953 | -112.1690898 | 0 |
| WEST | 2037 | 2713655 | 2037 | 20161305 | 14558 | 5 | Regular | 51 | Weekday | muwtf | North | 51PE | 5:56 AM | 7:16 AM | ASUW | 24.97 | 80 | 12 | 12 | 0 | LC40 | 5:41 AM | 7:28 AM | 51st Ave & Pecos Rd | 33.29045953 | -112.1690898 | ASU West Campus | 33.60922389 | -112.1604935 | 15 |
| WEST | 2037 | 2713655 | 2037 | 20160972 | 14611 | 6 | Regular | 51 | Weekday | muwtf | South | ASUW | 7:28 AM | 8:33 AM | BA51 | 17.01 | 65 | 10 | 10 | 0 | LC40 | 7:16 AM | 8:33 AM | ASU West Campus | 33.60922389 | -112.1604935 | 51st Ave & Baseline Rd | 33.37752263 | -112.1682551 | 12 |
| WEST | 2037 | 2713655 | 2037 | 20162193 | 15494 | 7 | Deadhead | 51 | Weekday | muwtf | | BA51 | 8:33 AM | 8:38 AM | BA51 | 1.85 | 5 | | | | LC40 | 8:33 AM | 8:48 AM | 51st Ave & Baseline Rd | 33.37752263 | -112.1682551 | 51st Ave & Baseline Rd | 33.37752263 | -112.1682551 | 0 |
| WEST | 2037 | 2713655 | 2037 | 20161312 | 14563 | 8 | Regular | 51 | Weekday | muwtf | North | BA51 | 8:48 AM | 9:47 AM | ASUW | 16.31 | 59 | 10 | 9 | 1 | LC40 | 8:38 AM | 9:57 AM | 51st Ave & Baseline Rd | 33.37752263 | -112.1682551 | ASU West Campus | 33.60922389 | -112.1604935 | 10 |
| WEST | 2037 | 2713655 | 2037 | 20160993 | 14616 | 9 | Regular | 51 | Weekday | muwtf | South | ASUW | 9:57 AM | 11:32 AM | 51PE | 27.75 | 95 | 24 | 15 | 9 | LC40 | 9:47 AM | 11:56 AM | ASU West Campus | 33.60922389 | -112.1604935 | 51st Ave & Pecos Rd | 33.29045953 | -112.1690898 | 10 |
| WEST | 2037 | 2713655 | 2037 | 20161320 | 14570 | 10 | Regular | 51 | Weekday | muwtf | North | 51PE | 11:56 AM | 1:17 PM | ASUW | 24.97 | 81 | 39 | 13 | 26 | LC40 | 11:32 AM | 1:56 PM | 51st Ave & Pecos Rd | 33.29045953 | -112.1690898 | ASU West Campus | 33.60922389 | -112.1604935 | 24 |
| WEST | 2037 | 2713655 | 2037 | 20161014 | 14624 | 11 | Regular | 51 | Weekday | muwtf | South | ASUW | 1:56 PM | 3:36 PM | 51PE | 27.75 | 100 | 19 | 15 | 4 | LC40 | 1:17 PM | 3:55 PM | ASU West Campus | 33.60922389 | -112.1604935 | 51st Ave & Pecos Rd | 33.29045953 | -112.1690898 | 39 |
| WEST | 2037 | 2713655 | 2037 | 20161328 | 14578 | 12 | Regular | 51 | Weekday | muwtf | North | 51PE | 3:55 PM | 5:22 PM | ASUW | 24.97 | 87 | 29 | 14 | 15 | LC40 | 3:36 PM | 5:51 PM | 51st Ave & Pecos Rd | 33.29045953 | -112.1690898 | ASU West Campus | 33.60922389 | -112.1604935 | 19 |
| WEST | 2037 | 2713655 | 2037 | 20161048 | 14631 | 13 | Regular | 51 | Weekday | muwtf | South | ASUW | 5:51 PM | 7:30 PM | 51PE | 27.75 | 99 | 29 | 15 | 14 | LC40 | 5:22 PM | 7:59 PM | ASU West Campus | 33.60922389 | -112.1604935 | 51st Ave & Pecos Rd | 33.29045953 | -112.1690898 | 29 |
| WEST | 2037 | 2713655 | 2037 | 20161335 | 14586 | 14 | Regular | 51 | Weekday | muwtf | North | 51PE | 7:59 PM | 9:13 PM | ASUW | 24.97 | 74 | 19 | 12 | 7 | LC40 | 7:30 PM | 9:32 PM | 51st Ave & Pecos Rd | 33.29045953 | -112.1690898 | ASU West Campus | 33.60922389 | -112.1604935 | 29 |
| WEST | 2037 | 2713655 | 2037 | 20161080 | 14638 | 15 | Regular | 51 | Weekday | muwtf | South | ASUW | 9:32 PM | 10:27 PM | BA51 | 17.01 | 55 | 20 | 9 | 11 | LC40 | 9:13 PM | 10:27 PM | ASU West Campus | 33.60922389 | -112.1604935 | 51st Ave & Baseline Rd | 33.37752263 | -112.1682551 | 19 |
| WEST | 2037 | 2713655 | 2037 | 20162189 | 15495 | 16 | Deadhead | 51 | Weekday | muwtf | | BA51 | 10:27 PM | 10:32 PM | BA51 | 1.85 | 5 | | | | LC40 | 10:27 PM | 10:52 PM | 51st Ave & Baseline Rd | 33.37752263 | -112.1682551 | 51st Ave & Baseline Rd | 33.37752263 | -112.1682551 | 0 |
| WEST | 2037 | 2713655 | 2037 | 20161341 | 14591 | 17 | Regular | 51 | Weekday | muwtf | North | BA51 | 10:52 PM | 11:40 PM | ASUW | 16.31 | 48 | | | | LC40 | 10:32 PM | 11:40 PM | 51st Ave & Baseline Rd | 33.37752263 | -112.1682551 | ASU West Campus | 33.60922389 | -112.1604935 | 20 |
| WEST | 2037 | 2713655 | 2037 | 20162192 | 15497 | 18 | Pull-in | 51 | Weekday | muwtf | | ASUW | 11:40 PM | 12:13 AM | WEST | 20.70 | 33 | | | | LC40 | 11:40 PM | | ASU West Campus | 33.60922389 | -112.1604935 | West Transit Facility | 33.45411524 | -112.2287661 | 0 |
| WEST | 2038 | 2713761 | 2038 | | | 1 | Prep-out | | | | | WEST | 3:48 AM | 4:03 AM | WEST | | | | | | LC40 | | 4:03 AM | West Transit Facility | 33.45411524 | -112.2287661 | West Transit Facility | 33.45411524 | -112.2287661 | 52597668 |
| WEST | 2038 | 2713761 | 2038 | 20163014 | 10143120 | 2 | Pull-out | 43 | Weekday | muwtf | | WEST | 4:03 AM | 4:18 AM | 43LB | 7.00 | 15 | | | | LC40 | | 4:18 AM | West Transit Facility | 33.45411524 | -112.2287661 | 43rd Ave & Lower Buckeye Rd | 33.42251092 | -112.1518544 | 52597683 |
| WEST | 2038 | 2713761 | 2038 | 20161980 | 15060 | 3 | Regular | 43 | Weekday | muwtf | North | 43LB | 4:18 AM | 5:09 AM | 43UN | 15.97 | 51 | 36 | 7 | 29 | LC40 | 4:18 AM | 5:09 AM | 43rd Ave & Lower Buckeye Rd | 33.42251092 | -112.1518544 | 43rd Ave & Union Hills Dr | 33.65458052 | -112.1519251 | 0 |
| WEST | 2038 | 2713761 | 2038 | 20163024 | 10143107 | 4 | Deadhead | 43 | Weekday | muwtf | | 43UN | 5:09 AM | 5:16 AM | 43UN | 2.00 | 7 | | | | LC40 | 5:09 AM | 5:52 AM | 43rd Ave & Union Hills Dr | 33.65458052 | -112.1519251 | 43rd Ave & Union Hills Dr | 33.65458052 | -112.1519251 | 0 |
| WEST | 2038 | 2713761 | 2038 | 20161143 | 14513 | 5 | Regular | 43 | Weekday | muwtf | South | 43UN | 5:52 AM | 6:52 AM | 43LB | 15.98 | 60 | 16 | 8 | 8 | LC40 | 5:16 AM | 6:52 AM | 43rd Ave & Union Hills Dr | 33.65458052 | -112.1519251 | 43rd Ave & Lower Buckeye Rd | 33.42251092 | -112.1518544 | 36 |
| WEST | 2038 | 2713761 | 2038 | 20163075 | 10143108 | 6 | Deadhead | 43 | Weekday | muwtf | | 43LB | 6:52 AM | 6:58 AM | 43LB | 2.60 | 6 | | | | LC40 | 6:52 AM | 7:14 AM | 43rd Ave & Lower Buckeye Rd | 33.42251092 | -112.1518544 | 43rd Ave & Lower Buckeye Rd | 33.42251092 | -112.1518544 | 0 |
| WEST | 2038 | 2713761 | 2038 | 20161067 | 14469 | 7 | Regular | 43 | Weekday | muwtf | North | 43LB | 7:14 AM | 8:15 AM | 43UN | 15.97 | 61 | 29 | 8 | 21 | LC40 | 6:58 AM | 8:15 AM | 43rd Ave & Lower Buckeye Rd | 33.42251092 | -112.1518544 | 43rd Ave & Union Hills Dr | 33.65458052 | -112.1519251 | 16 |
| WEST | 2038 | 2713761 | 2038 | 20163023 | 10143109 | 8 | Deadhead | 43 | Weekday | muwtf | | 43UN | 8:15 AM | 8:22 AM | 43UN | 2.00 | 7 | | | | LC40 | 8:15 AM | 8:51 AM | 43rd Ave & Union Hills Dr | 33.65458052 | -112.1519251 | 43rd Ave & Union Hills Dr | 33.65458052 | -112.1519251 | 0 |
| WEST | 2038 | 2713761 | 2038 | 20161153 | 14519 | 9 | Regular | 43 | Weekday | muwtf | South | 43UN | 8:51 AM | 9:52 AM | 43LB | 15.98 | 61 | 15 | 8 | 7 | LC40 | 8:22 AM | 9:52 AM | 43rd Ave & Union Hills Dr | 33.65458052 | -112.1519251 | 43rd Ave & Lower Buckeye Rd | 33.42251092 | -112.1518544 | 29 |
| WEST | 2038 | 2713761 | 2038 | 20163022 | 10143110 | 10 | Deadhead | 43 | Weekday | muwtf | | 43LB | 9:52 AM | 9:58 AM | 43LB | 2.60 | 6 | | | | LC40 | 9:52 AM | 10:13 AM | 43rd Ave & Lower Buckeye Rd | 33.42251092 | -112.1518544 | 43rd Ave & Lower Buckeye Rd | 33.42251092 | -112.1518544 | 0 |
| WEST | 2038 | 2713761 | 2038 | 20161075 | 14475 | 11 | Regular | 43 | Weekday | muwtf | North | 43LB | 10:13 AM | 11:15 AM | 43UN | 15.97 | 62 | 29 | 8 | 21 | LC40 | 9:58 AM | 11:15 AM | 43rd Ave & Lower Buckeye Rd | 33.42251092 | -112.1518544 | 43rd Ave & Union Hills Dr | 33.65458052 | -112.1519251 | 15 |
| WEST | 2038 | 2713761 | 2038 | 20163021 | 10143111 | 12 | Deadhead | 43 | Weekday | muwtf | | 43UN | 11:15 AM | 11:22 AM | 43UN | 2.00 | 7 | | | | LC40 | 11:15 AM | 11:51 AM | 43rd Ave & Union Hills Dr | 33.65458052 | -112.1519251 | 43rd Ave & Union Hills Dr | 33.65458052 | -112.1519251 | 0 |
| WEST | 2038 | 2713761 | 2038 | 20161164 | 14525 | 13 | Regular | 43 | Weekday | muwtf | South | 43UN | 11:51 AM | 12:52 PM | 43LB | 15.98 | 61 | 14 | 8 | 6 | LC40 | 11:22 AM | 12:52 PM | 43rd Ave & Union Hills Dr | 33.65458052 | -112.1519251 | 43rd Ave & Lower Buckeye Rd | 33.42251092 | -112.1518544 | 29 |
| WEST | 2038 | 2713761 | 2038 | 20163020 | 10143112 | 14 | Deadhead | 43 | Weekday | muwtf | | 43LB | 12:52 PM | 12:58 PM | 43LB | 2.60 | 6 | | | | LC40 | 12:52 PM | 1:12 PM | 43rd Ave & Lower Buckeye Rd | 33.42251092 | -112.1518544 | 43rd Ave & Lower Buckeye Rd | 33.42251092 | -112.1518544 | 0 |

| | | | | | | | | | | | | | | | | | | | | | | | | | | | | | | | |
|---|---|---|---|---|---|---|---|---|---|---|---|---|---|---|---|---|---|---|---|---|---|---|---|---|---|---|---|---|---|---|---|
| WEST | 2038 | 2713761 | 2038 | 20161084 | 14481 | 15 | Regular | 43 | Weekday | muwtf | North | 43LB | 1:12 PM | 2:16 PM | 43UN | 15.97 | 64 | 25 | 8 | 17 | LC40 | 12:58 PM | 2:16 PM | 43rd Ave & Lower Buckeye Rd | 33.42251092 | -112.1518544 | 43rd Ave & Union Hills Dr | 33.65458052 | -112.1519251 | 14 |
| WEST | 2038 | 2713761 | 2038 | 20163019 | 10143113 | 16 | Deadhead | 43 | Weekday | muwtf | | 43UN | 2:16 PM | 2:23 PM | 43UN | 2.00 | 7 | | | | LC40 | 2:16 PM | 2:48 PM | 43rd Ave & Union Hills Dr | 33.65458052 | -112.1519251 | 43rd Ave & Union Hills Dr | 33.65458052 | -112.1519251 | 0 |
| WEST | 2038 | 2713761 | 2038 | 20161177 | 14531 | 17 | Regular | 43 | Weekday | muwtf | South | 43UN | 2:48 PM | 3:54 PM | 43LB | 15.98 | 66 | 10 | 8 | 2 | LC40 | 2:23 PM | 3:54 PM | 43rd Ave & Union Hills Dr | 33.65458052 | -112.1519251 | 43rd Ave & Lower Buckeye Rd | 33.42251092 | -112.1518544 | 25 |
| WEST | 2038 | 2713761 | 2038 | 20163032 | 10143114 | 18 | Deadhead | 43 | Weekday | muwtf | | 43LB | 3:54 PM | 4:00 PM | 43LB | 2.60 | 6 | | | | LC40 | 3:54 PM | 4:10 PM | 43rd Ave & Lower Buckeye Rd | 33.42251092 | -112.1518544 | 43rd Ave & Lower Buckeye Rd | 33.42251092 | -112.1518544 | 0 |
| WEST | 2038 | 2713761 | 2038 | 20161092 | 14487 | 19 | Regular | 43 | Weekday | muwtf | North | 43LB | 4:10 PM | 5:20 PM | 43UN | 15.97 | 70 | 22 | 9 | 13 | LC40 | 4:00 PM | 5:20 PM | 43rd Ave & Lower Buckeye Rd | 33.42251092 | -112.1518544 | 43rd Ave & Union Hills Dr | 33.65458052 | -112.1519251 | 10 |
| WEST | 2038 | 2713761 | 2038 | 20163018 | 10143115 | 20 | Deadhead | 43 | Weekday | muwtf | | 43UN | 5:20 PM | 5:27 PM | 43UN | 2.00 | 7 | | | | LC40 | 5:20 PM | 5:49 PM | 43rd Ave & Union Hills Dr | 33.65458052 | -112.1519251 | 43rd Ave & Union Hills Dr | 33.65458052 | -112.1519251 | 0 |
| WEST | 2038 | 2713761 | 2038 | 20161185 | 14537 | 21 | Regular | 43 | Weekday | muwtf | South | 43UN | 5:49 PM | 6:52 PM | 43LB | 15.98 | 63 | 18 | 8 | 10 | LC40 | 5:27 PM | 6:52 PM | 43rd Ave & Union Hills Dr | 33.65458052 | -112.1519251 | 43rd Ave & Lower Buckeye Rd | 33.42251092 | -112.1518544 | 22 |
| WEST | 2038 | 2713761 | 2038 | 20163073 | 10143116 | 22 | Deadhead | 43 | Weekday | muwtf | | 43LB | 6:52 PM | 6:58 PM | 43LB | 2.60 | 6 | | | | LC40 | 6:52 PM | 7:16 PM | 43rd Ave & Lower Buckeye Rd | 33.42251092 | -112.1518544 | 43rd Ave & Lower Buckeye Rd | 33.42251092 | -112.1518544 | 0 |
| WEST | 2038 | 2713761 | 2038 | 20161097 | 14493 | 23 | Regular | 43 | Weekday | muwtf | North | 43LB | 7:16 PM | 8:11 PM | 43UN | 15.97 | 55 | 7 | 7 | 0 | LC40 | 6:58 PM | 8:11 PM | 43rd Ave & Lower Buckeye Rd | 33.42251092 | -112.1518544 | 43rd Ave & Union Hills Dr | 33.65458052 | -112.1519251 | 18 |
| WEST | 2038 | 2713761 | 2038 | 20163016 | 10143117 | 24 | Deadhead | 43 | Weekday | muwtf | | 43UN | 8:11 PM | 8:18 PM | 43UN | 2.00 | 7 | | | | LC40 | 8:11 PM | 8:25 PM | 43rd Ave & Union Hills Dr | 33.65458052 | -112.1519251 | 43rd Ave & Union Hills Dr | 33.65458052 | -112.1519251 | 0 |
| WEST | 2038 | 2713761 | 2038 | 20161192 | 14542 | 25 | Regular | 43 | Weekday | muwtf | South | 43UN | 8:25 PM | 9:18 PM | 43LB | 15.98 | 53 | 27 | 7 | 20 | LC40 | 8:18 PM | 9:18 PM | 43rd Ave & Union Hills Dr | 33.65458052 | -112.1519251 | 43rd Ave & Lower Buckeye Rd | 33.42251092 | -112.1518544 | 7 |
| WEST | 2038 | 2713761 | 2038 | 20163072 | 10143118 | 26 | Deadhead | 43 | Weekday | muwtf | | 43LB | 9:18 PM | 9:24 PM | 43LB | 2.60 | 6 | | | | LC40 | 9:18 PM | 9:51 PM | 43rd Ave & Lower Buckeye Rd | 33.42251092 | -112.1518544 | 43rd Ave & Lower Buckeye Rd | 33.42251092 | -112.1518544 | 0 |
| WEST | 2038 | 2713761 | 2038 | 20161105 | 14498 | 27 | Regular | 43 | Weekday | muwtf | North | 43LB | 9:51 PM | 10:37 PM | 43UN | 15.97 | 46 | 13 | 6 | 7 | LC40 | 9:24 PM | 10:37 PM | 43rd Ave & Lower Buckeye Rd | 33.42251092 | -112.1518544 | 43rd Ave & Union Hills Dr | 33.65458052 | -112.1519251 | 27 |
| WEST | 2038 | 2713761 | 2038 | 20163015 | 10143119 | 28 | Deadhead | 43 | Weekday | muwtf | | 43UN | 10:37 PM | 10:44 PM | 43UN | 2.00 | 7 | | | | LC40 | 10:37 PM | 10:57 PM | 43rd Ave & Union Hills Dr | 33.65458052 | -112.1519251 | 43rd Ave & Union Hills Dr | 33.65458052 | -112.1519251 | 0 |
| WEST | 2038 | 2713761 | 2038 | 20161201 | 14547 | 29 | Regular | 43 | Weekday | muwtf | South | 43UN | 10:57 PM | 11:46 PM | 43LB | 15.98 | 49 | | | | LC40 | 10:44 PM | 11:46 PM | 43rd Ave & Union Hills Dr | 33.65458052 | -112.1519251 | 43rd Ave & Lower Buckeye Rd | 33.42251092 | -112.1518544 | 13 |
| WEST | 2038 | 2713761 | 2038 | 20163013 | 10143121 | 30 | Pull-in | 43 | Weekday | muwtf | | 43LB | 11:46 PM | 12:01 AM | WEST | 7.00 | 15 | | | | LC40 | 11:46 PM | | 43rd Ave & Lower Buckeye Rd | 33.42251092 | -112.1518544 | West Transit Facility | 33.45411524 | -112.2287661 | 0 |
| WEST | 2039 | 2713657 | 2039 | | | 1 | Prep-out | 83 | | | | WEST | 3:51 AM | 4:06 AM | WEST | | | | | | LC40 | | 4:06 AM | West Transit Facility | 33.45411524 | -112.2287661 | West Transit Facility | 33.45411524 | -112.2287661 | 52597671 |
| WEST | 2039 | 2713657 | 2039 | 20162325 | 10140850 | 2 | Pull-out | 83 | Weekday | muwtf | | WEST | 4:06 AM | 4:11 AM | 83VB | 1.63 | 5 | | | | LC40 | | 4:11 AM | West Transit Facility | 33.45411524 | -112.2287661 | 83rd Ave & Van Buren St | 33.45176014 | -112.2383454 | 52597686 |
| WEST | 2039 | 2713657 | 2039 | 20162003 | 15079 | 3 | Regular | 83 | Weekday | muwtf | North | 83VB | 4:11 AM | 4:30 AM | 83CA | 5.22 | 19 | 20 | 5 | 15 | LC40 | 4:11 AM | 4:30 AM | 83rd Ave & Van Buren St | 33.45176014 | -112.2383454 | 83rd Ave & Camelback Rd | 33.50876654 | -112.2377143 | 0 |
| WEST | 2039 | 2713657 | 2039 | 20162316 | 10140841 | 4 | Deadhead | 83 | Weekday | muwtf | | 83CA | 4:30 AM | 4:38 AM | 83CA | 3.90 | 8 | | | | LC40 | 4:30 AM | 4:58 AM | 83rd Ave & Camelback Rd | 33.50876654 | -112.2377143 | 83rd Ave & Camelback Rd | 33.50876654 | -112.2377143 | 0 |
| WEST | 2039 | 2713657 | 2039 | 20161802 | 14995 | 5 | Regular | 83 | Weekday | muwtf | South | 83CA | 4:58 AM | 5:14 AM | 83VB | 5.22 | 16 | 23 | 5 | 18 | LC40 | 4:38 AM | 5:14 AM | 83rd Ave & Camelback Rd | 33.50876654 | -112.2377143 | 83rd Ave & Van Buren St | 33.45176014 | -112.2383454 | 20 |
| WEST | 2039 | 2713657 | 2039 | 20162318 | 10140842 | 6 | Deadhead | 83 | Weekday | muwtf | | 83VB | 5:14 AM | 5:18 AM | 83VB | 1.03 | 4 | | | | LC40 | 5:14 AM | 5:41 AM | 83rd Ave & Van Buren St | 33.45176014 | -112.2383454 | 83rd Ave & Van Buren St | 33.45176014 | -112.2383454 | 0 |
| WEST | 2039 | 2713657 | 2039 | 20160997 | 14917 | 7 | Regular | 83 | Weekday | muwtf | North | 83VB | 5:41 AM | 6:33 AM | ARMA | 15.15 | 52 | 15 | 7 | 8 | LC40 | 5:18 AM | 6:33 AM | 83rd Ave & Van Buren St | 33.45176014 | -112.2383454 | Arrowhead Mall North | 33.64314588 | -112.2249888 | 23 |
| WEST | 2039 | 2713657 | 2039 | 20162905 | 10142916 | 8 | Deadhead | 83 | Weekday | muwtf | | ARMA | 6:33 AM | 6:35 AM | ARMA-L | 0.30 | 2 | | | | LC40 | 6:33 AM | 6:50 AM | Arrowhead Mall North | 33.64314588 | -112.2249888 | Arrowhead Mall Layover | 33.64425392 | -112.2256782 | 0 |
| WEST | 2039 | 2713657 | 2039 | 20162907 | 10142917 | 9 | Deadhead | 83 | Weekday | muwtf | | ARMA-L | 6:50 AM | 6:52 AM | ARMA | 0.30 | 2 | | | | LC40 | 6:35 AM | 6:52 AM | Arrowhead Mall Layover | 33.64425392 | -112.2256782 | Arrowhead Mall North | 33.64314588 | -112.2249888 | 15 |
| WEST | 2039 | 2713657 | 2039 | 20161735 | 14965 | 10 | Regular | 83 | Weekday | muwtf | South | ARMA | 6:52 AM | 7:45 AM | 83VB | 15.34 | 53 | 21 | 7 | 14 | LC40 | 6:52 AM | 7:45 AM | Arrowhead Mall North | 33.64314588 | -112.2249888 | 83rd Ave & Van Buren St | 33.45176014 | -112.2383454 | 0 |
| WEST | 2039 | 2713657 | 2039 | 20162320 | 10140843 | 11 | Deadhead | 83 | Weekday | muwtf | | 83VB | 7:45 AM | 7:49 AM | 83VB | 1.03 | 4 | | | | LC40 | 7:45 AM | 8:10 AM | 83rd Ave & Van Buren St | 33.45176014 | -112.2383454 | 83rd Ave & Van Buren St | 33.45176014 | -112.2383454 | 0 |
| WEST | 2039 | 2713657 | 2039 | 20161009 | 14925 | 12 | Regular | 83 | Weekday | muwtf | North | 83VB | 8:10 AM | 9:05 AM | ARMA | 15.15 | 55 | 13 | 7 | 6 | LC40 | 7:49 AM | 9:05 AM | 83rd Ave & Van Buren St | 33.45176014 | -112.2383454 | Arrowhead Mall North | 33.64314588 | -112.2249888 | 21 |
| WEST | 2039 | 2713657 | 2039 | 20162916 | 10142926 | 13 | Deadhead | 83 | Weekday | muwtf | | ARMA | 9:05 AM | 9:07 AM | ARMA-L | 0.30 | 2 | | | | LC40 | 9:05 AM | 9:20 AM | Arrowhead Mall North | 33.64314588 | -112.2249888 | Arrowhead Mall Layover | 33.64425392 | -112.2256782 | 0 |
| WEST | 2039 | 2713657 | 2039 | 20162917 | 10142927 | 14 | Deadhead | 83 | Weekday | muwtf | | ARMA-L | 9:20 AM | 9:22 AM | ARMA | 0.30 | 2 | | | | LC40 | 9:07 AM | 9:22 AM | Arrowhead Mall Layover | 33.64425392 | -112.2256782 | Arrowhead Mall North | 33.64314588 | -112.2249888 | 13 |
| WEST | 2039 | 2713657 | 2039 | 20161738 | 14970 | 15 | Regular | 83 | Weekday | muwtf | South | ARMA | 9:22 AM | 10:15 AM | 83VB | 15.34 | 53 | 21 | 7 | 14 | LC40 | 9:22 AM | 10:15 AM | Arrowhead Mall North | 33.64314588 | -112.2249888 | 83rd Ave & Van Buren St | 33.45176014 | -112.2383454 | 0 |
| WEST | 2039 | 2713657 | 2039 | 20162321 | 10140844 | 16 | Deadhead | 83 | Weekday | muwtf | | 83VB | 10:15 AM | 10:19 AM | 83VB | 1.03 | 4 | | | | LC40 | 10:15 AM | 10:40 AM | 83rd Ave & Van Buren St | 33.45176014 | -112.2383454 | 83rd Ave & Van Buren St | 33.45176014 | -112.2383454 | 0 |
| WEST | 2039 | 2713657 | 2039 | 20161019 | 14930 | 17 | Regular | 83 | Weekday | muwtf | North | 83VB | 10:40 AM | 11:36 AM | ARMA | 15.15 | 56 | 12 | 7 | 5 | LC40 | 10:19 AM | 11:36 AM | 83rd Ave & Van Buren St | 33.45176014 | -112.2383454 | Arrowhead Mall North | 33.64314588 | -112.2249888 | 21 |
| WEST | 2039 | 2713657 | 2039 | 20162925 | 10142936 | 18 | Deadhead | 83 | Weekday | muwtf | | ARMA | 11:36 AM | 11:38 AM | ARMA-L | 0.30 | 2 | | | | LC40 | 11:36 AM | 11:50 AM | Arrowhead Mall North | 33.64314588 | -112.2249888 | Arrowhead Mall Layover | 33.64425392 | -112.2256782 | 0 |
| WEST | 2039 | 2713657 | 2039 | 20162926 | 10142937 | 19 | Deadhead | 83 | Weekday | muwtf | | ARMA-L | 11:50 AM | 11:52 AM | ARMA | 0.30 | 2 | | | | LC40 | 11:38 AM | 11:52 AM | Arrowhead Mall Layover | 33.64425392 | -112.2256782 | Arrowhead Mall North | 33.64314588 | -112.2249888 | 12 |
| WEST | 2039 | 2713657 | 2039 | 20161757 | 14975 | 20 | Regular | 83 | Weekday | muwtf | South | ARMA | 11:52 AM | 12:46 PM | 83VB | 15.34 | 54 | 20 | 7 | 13 | LC40 | 11:52 AM | 12:46 PM | Arrowhead Mall North | 33.64314588 | -112.2249888 | 83rd Ave & Van Buren St | 33.45176014 | -112.2383454 | 0 |
| WEST | 2039 | 2713657 | 2039 | 20162317 | 10140845 | 21 | Deadhead | 83 | Weekday | muwtf | | 83VB | 12:46 PM | 12:50 PM | 83VB | 1.03 | 4 | | | | LC40 | 12:46 PM | 1:10 PM | 83rd Ave & Van Buren St | 33.45176014 | -112.2383454 | 83rd Ave & Van Buren St | 33.45176014 | -112.2383454 | 0 |
| WEST | 2039 | 2713657 | 2039 | 20161027 | 14935 | 22 | Regular | 83 | Weekday | muwtf | North | 83VB | 1:10 PM | 2:07 PM | ARMA | 15.15 | 57 | 10 | 7 | 3 | LC40 | 12:50 PM | 2:07 PM | 83rd Ave & Van Buren St | 33.45176014 | -112.2383454 | Arrowhead Mall North | 33.64314588 | -112.2249888 | 20 |
| WEST | 2039 | 2713657 | 2039 | 20162935 | 10142946 | 23 | Deadhead | 83 | Weekday | muwtf | | ARMA | 2:07 PM | 2:09 PM | ARMA-L | 0.30 | 2 | | | | LC40 | 2:07 PM | 2:19 PM | Arrowhead Mall North | 33.64314588 | -112.2249888 | Arrowhead Mall Layover | 33.64425392 | -112.2256782 | 0 |
| WEST | 2039 | 2713657 | 2039 | 20162937 | 10142947 | 24 | Deadhead | 83 | Weekday | muwtf | | ARMA-L | 2:19 PM | 2:21 PM | ARMA | 0.30 | 2 | | | | LC40 | 2:09 PM | 2:21 PM | Arrowhead Mall Layover | 33.64425392 | -112.2256782 | Arrowhead Mall North | 33.64314588 | -112.2249888 | 10 |
| WEST | 2039 | 2713657 | 2039 | 20161771 | 14980 | 25 | Regular | 83 | Weekday | muwtf | South | ARMA | 2:21 PM | 3:16 PM | 83VB | 15.34 | 55 | 19 | 7 | 12 | LC40 | 2:21 PM | 3:16 PM | Arrowhead Mall North | 33.64314588 | -112.2249888 | 83rd Ave & Van Buren St | 33.45176014 | -112.2383454 | 0 |
| WEST | 2039 | 2713657 | 2039 | 20162322 | 10140846 | 26 | Deadhead | 83 | Weekday | muwtf | | 83VB | 3:16 PM | 3:20 PM | 83VB | 1.03 | 4 | | | | LC40 | 3:16 PM | 3:39 PM | 83rd Ave & Van Buren St | 33.45176014 | -112.2383454 | 83rd Ave & Van Buren St | 33.45176014 | -112.2383454 | 0 |
| WEST | 2039 | 2713657 | 2039 | 20161039 | 14940 | 27 | Regular | 83 | Weekday | muwtf | North | 83VB | 3:39 PM | 4:38 PM | ARMA | 15.15 | 59 | 8 | 8 | 0 | LC40 | 3:20 PM | 4:38 PM | 83rd Ave & Van Buren St | 33.45176014 | -112.2383454 | Arrowhead Mall North | 33.64314588 | -112.2249888 | 19 |
| WEST | 2039 | 2713657 | 2039 | 20162945 | 10142956 | 28 | Deadhead | 83 | Weekday | muwtf | | ARMA | 4:38 PM | 4:40 PM | ARMA-L | 0.30 | 2 | | | | LC40 | 4:38 PM | 4:48 PM | Arrowhead Mall North | 33.64314588 | -112.2249888 | Arrowhead Mall Layover | 33.64425392 | -112.2256782 | 0 |
| WEST | 2039 | 2713657 | 2039 | 20162946 | 10142957 | 29 | Deadhead | 83 | Weekday | muwtf | | ARMA-L | 4:48 PM | 4:50 PM | ARMA | 0.30 | 2 | | | | LC40 | 4:40 PM | 4:50 PM | Arrowhead Mall Layover | 33.64425392 | -112.2256782 | Arrowhead Mall North | 33.64314588 | -112.2249888 | 8 |
| WEST | 2039 | 2713657 | 2039 | 20161786 | 14985 | 30 | Regular | 83 | Weekday | muwtf | South | ARMA | 4:50 PM | 5:47 PM | 83VB | 15.34 | 57 | 18 | 7 | 11 | LC40 | 4:50 PM | 5:47 PM | Arrowhead Mall North | 33.64314588 | -112.2249888 | 83rd Ave & Van Buren St | 33.45176014 | -112.2383454 | 0 |
| WEST | 2039 | 2713657 | 2039 | 20162319 | 10140847 | 31 | Deadhead | 83 | Weekday | muwtf | | 83VB | 5:47 PM | 5:51 PM | 83VB | 1.03 | 4 | | | | LC40 | 5:47 PM | 6:09 PM | 83rd Ave & Van Buren St | 33.45176014 | -112.2383454 | 83rd Ave & Van Buren St | 33.45176014 | -112.2383454 | 0 |
| WEST | 2039 | 2713657 | 2039 | 20161049 | 14943 | 32 | Regular | 83 | Weekday | muwtf | North | 83VB | 6:09 PM | 7:07 PM | ARMA | 15.15 | 58 | 13 | 7 | 6 | LC40 | 5:51 PM | 7:07 PM | 83rd Ave & Van Buren St | 33.45176014 | -112.2383454 | Arrowhead Mall North | 33.64314588 | -112.2249888 | 18 |
| WEST | 2039 | 2713657 | 2039 | 20162955 | 10142966 | 33 | Deadhead | 83 | Weekday | muwtf | | ARMA | 7:07 PM | 7:09 PM | ARMA-L | 0.30 | 2 | | | | LC40 | 7:07 PM | 7:22 PM | Arrowhead Mall North | 33.64314588 | -112.2249888 | Arrowhead Mall Layover | 33.64425392 | -112.2256782 | 0 |
| WEST | 2039 | 2713657 | 2039 | 20162957 | 10142967 | 34 | Deadhead | 83 | Weekday | muwtf | | ARMA-L | 7:22 PM | 7:24 PM | ARMA | 0.30 | 2 | | | | LC40 | 7:09 PM | 7:24 PM | Arrowhead Mall Layover | 33.64425392 | -112.2256782 | Arrowhead Mall North | 33.64314588 | -112.2249888 | 13 |
| WEST | 2039 | 2713657 | 2039 | 20161799 | 14990 | 35 | Regular | 83 | Weekday | muwtf | South | ARMA | 7:24 PM | 8:15 PM | 83VB | 15.34 | 51 | 21 | 7 | 14 | LC40 | 7:24 PM | 8:15 PM | Arrowhead Mall North | 33.64314588 | -112.2249888 | 83rd Ave & Van Buren St | 33.45176014 | -112.2383454 | 0 |
| WEST | 2039 | 2713657 | 2039 | 20162323 | 10140848 | 36 | Deadhead | 83 | Weekday | muwtf | | 83VB | 8:15 PM | 8:19 PM | 83VB | 1.03 | 4 | | | | LC40 | 8:15 PM | 8:40 PM | 83rd Ave & Van Buren St | 33.45176014 | -112.2383454 | 83rd Ave & Van Buren St | 33.45176014 | -112.2383454 | 0 |
| WEST | 2039 | 2713657 | 2039 | 20161065 | 14948 | 37 | Regular | 83 | Weekday | muwtf | North | 83VB | 8:40 PM | 9:32 PM | ARMA | 15.15 | 52 | 19 | 7 | 12 | LC40 | 8:19 PM | 9:32 PM | 83rd Ave & Van Buren St | 33.45176014 | -112.2383454 | Arrowhead Mall North | 33.64314588 | -112.2249888 | 21 |
| WEST | 2039 | 2713657 | 2039 | 20162965 | 10142976 | 38 | Deadhead | 83 | Weekday | muwtf | | ARMA | 9:32 PM | 9:34 PM | ARMA-L | 0.30 | 2 | | | | LC40 | 9:32 PM | 9:53 PM | Arrowhead Mall North | 33.64314588 | -112.2249888 | Arrowhead Mall Layover | 33.64425392 | -112.2256782 | 0 |
| WEST | 2039 | 2713657 | 2039 | 20162966 | 10142977 | 39 | Deadhead | 83 | Weekday | muwtf | | ARMA-L | 9:53 PM | 9:55 PM | ARMA | 0.30 | 2 | | | | LC40 | 9:34 PM | 9:55 PM | Arrowhead Mall Layover | 33.64425392 | -112.2256782 | Arrowhead Mall North | 33.64314588 | -112.2249888 | 19 |
| WEST | 2039 | 2713657 | 2039 | 20160953 | 15001 | 40 | Regular | 83 | Weekday | muwtf | South | ARMA | 9:55 PM | 10:45 PM | 83VB | 15.34 | 50 | 22 | 6 | 16 | LC40 | 9:55 PM | 10:45 PM | Arrowhead Mall North | 33.64314588 | -112.2249888 | 83rd Ave & Van Buren St | 33.45176014 | -112.2383454 | 0 |
| WEST | 2039 | 2713657 | 2039 | 20162324 | 10140849 | 41 | Deadhead | 83 | Weekday | muwtf | | 83VB | 10:45 PM | 10:49 PM | 83VB | 1.03 | 4 | | | | LC40 | 10:45 PM | 11:11 PM | 83rd Ave & Van Buren St | 33.45176014 | -112.2383454 | 83rd Ave & Van Buren St | 33.45176014 | -112.2383454 | 0 |
| WEST | 2039 | 2713657 | 2039 | 20161966 | 15035 | 42 | Regular | 83 | Weekday | muwtf | North | 83VB | 11:11 PM | 11:29 PM | 83CA | 5.22 | 18 | | | | LC40 | 10:49 PM | 11:29 PM | 83rd Ave & Van Buren St | 33.45176014 | -112.2383454 | 83rd Ave & Camelback Rd | 33.50876654 | -112.2377143 | 22 |
| WEST | 2039 | 2713657 | 2039 | 20162326 | 10140851 | 43 | Pull-in | 83 | Weekday | muwtf | | 83CA | 11:29 PM | 11:44 PM | WEST | 5.13 | 15 | | | | LC40 | 11:29 PM | | 83rd Ave & Camelback Rd | 33.50876654 | -112.2377143 | West Transit Facility | 33.45411524 | -112.2287661 | 0 |
| WEST | 2040 | 2713741 | 2040 | | | 1 | Prep-out | | | | | WEST | 3:52 AM | 4:07 AM | WEST | | | | | | LC40 | | 4:07 AM | West Transit Facility | 33.45411524 | -112.2287661 | West Transit Facility | 33.45411524 | -112.2287661 | 52597672 |
| WEST | 2040 | 2713741 | 2040 | 20162399 | 10142379 | 2 | Pull-out | 29 | Weekday | muwtf | | WEST | 4:07 AM | 4:42 AM | 56TH | 17.27 | 35 | | | | LC40 | | 4:42 AM | West Transit Facility | 33.45411524 | -112.2287661 | 56th St & Thomas Rd | 33.48001333 | -111.9609594 | 52597687 |
| WEST | 2040 | 2713741 | 2040 | 20161413 | 14247 | 3 | Regular | 29 | Weekday | muwtf | West | 56TH | 4:42 AM | 5:58 AM | 93TH | 17.64 | 76 | 18 | 10 | 8 | LC40 | 4:42 AM | 5:58 AM | 56th St & Thomas Rd | 33.48001333 | -111.9609594 | 93rd Ave & Thomas Rd | 33.47948847 | -112.2588343 | 0 |
| WEST | 2040 | 2713741 | 2040 | 20162875 | 10142823 | 4 | Deadhead | 29 | Weekday | muwtf | | 93TH | 5:58 AM | 5:59 AM | 94TH | 0.25 | 1 | | | | LC40 | 5:58 AM | 6:17 AM | 93rd Ave & Thomas Rd | 33.47948847 | -112.2588343 | 94th Av Layover | 33.48136107 | -112.2611621 | 0 |
| WEST | 2040 | 2713741 | 2040 | 20162834 | 10142824 | 5 | Deadhead | 29 | Weekday | muwtf | | 94TH | 6:17 AM | 6:18 AM | 93TH | 0.25 | 1 | | | | LC40 | 5:59 AM | 6:18 AM | 94th Av Layover | 33.48136107 | -112.2611621 | 93rd Ave & Thomas Rd | 33.47948847 | -112.2588343 | 18 |
| WEST | 2040 | 2713741 | 2040 | 20161522 | 14087 | 6 | Regular | 29 | Weekday | muwtf | East | 93TH | 6:18 AM | 8:02 AM | PITH | 21.08 | 104 | 23 | 13 | 10 | LC40 | 6:18 AM | 8:25 AM | 93rd Ave & Thomas Rd | 33.47948847 | -112.2588343 | Pima Park | 33.48054696 | -111.8945743 | 0 |
| WEST | 2040 | 2713741 | 2040 | 20161469 | 14276 | 7 | Regular | 29 | Weekday | muwtf | West | PITH | 8:25 AM | 10:02 AM | 93TH | 21.52 | 97 | 28 | 12 | 16 | LC40 | 8:02 AM | 10:02 AM | Pima Park | 33.48054696 | -111.8945743 | 93rd Ave & Thomas Rd | 33.47948847 | -112.2588343 | 23 |
| WEST | 2040 | 2713741 | 2040 | 20162880 | 10142833 | 8 | Deadhead | 29 | Weekday | muwtf | | 93TH | 10:02 AM | 10:03 AM | 94TH | 0.25 | 1 | | | | LC40 | 10:02 AM | 10:31 AM | 93rd Ave & Thomas Rd | 33.47948847 | -112.2588343 | 94th Av Layover | 33.48136107 | -112.2611621 | 0 |
| WEST | 2040 | 2713741 | 2040 | 20162813 | 10142834 | 9 | Deadhead | 29 | Weekday | muwtf | | 94TH | 10:31 AM | 10:32 AM | 93TH | 0.25 | 1 | | | | LC40 | 10:03 AM | 10:32 AM | 94th Av Layover | 33.48136107 | -112.2611621 | 93rd Ave & Thomas Rd | 33.47948847 | -112.2588343 | 28 |
| WEST | 2040 | 2713741 | 2040 | 20161547 | 14095 | 10 | Regular | 29 | Weekday | muwtf | East | 93TH | 10:32 AM | 12:12 PM | PITH | 21.08 | 100 | 12 | 12 | 0 | LC40 | 10:32 AM | 12:24 PM | 93rd Ave & Thomas Rd | 33.47948847 | -112.2588343 | Pima Park | 33.48054696 | -111.8945743 | 0 |
| WEST | 2040 | 2713741 | 2040 | 20161425 | 14264 | 11 | Regular | 29 | Weekday | muwtf | West | PITH | 12:24 PM | 2:05 PM | 93TH | 21.52 | 101 | 30 | 13 | 17 | LC40 | 12:12 PM | 2:05 PM | Pima Park | 33.48054696 | -111.8945743 | 93rd Ave & Thomas Rd | 33.47948847 | -112.2588343 | 12 |
| WEST | 2040 | 2713741 | 2040 | 20162888 | 10142849 | 12 | Deadhead | 29 | Weekday | muwtf | | 93TH | 2:05 PM | 2:06 PM | 94TH | 0.25 | 1 | | | | LC40 | 2:05 PM | 2:36 PM | 93rd Ave & Thomas Rd | 33.47948847 | -112.2588343 | 94th Av Layover | 33.48136107 | -112.2611621 | 0 |
| WEST | 2040 | 2713741 | 2040 | 20162811 | 10142850 | 13 | Deadhead | 29 | Weekday | muwtf | | 94TH | 2:36 PM | 2:37 PM | 93TH | 0.25 | 1 | | | | LC40 | 2:06 PM | 2:37 PM | 94th Av Layover | 33.48136107 | -112.2611621 | 93rd Ave & Thomas Rd | 33.47948847 | -112.2588343 | 30 |
| WEST | 2040 | 2713741 | 2040 | 20161562 | 14103 | 14 | Regular | 29 | Weekday | muwtf | East | 93TH | 2:37 PM | 4:26 PM | PITH | 21.08 | 109 | 21 | 10 | 11 | LC40 | 2:37 PM | 4:47 PM | 93rd Ave & Thomas Rd | 33.47948847 | -112.2588343 | Pima Park | 33.48054696 | -111.8945743 | 0 |
| WEST | 2040 | 2713741 | 2040 | 20161404 | 14238 | 15 | Regular | 29 | Weekday | muwtf | West | PITH | 4:47 PM | 6:33 PM | DSTC | 19.42 | 106 | | | | LC40 | 4:26 PM | 6:33 PM | Pima Park | 33.48054696 | -111.8945743 | Desert Sky TC | 33.47903081 | -112.228655 | 21 |
| WEST | 2040 | 2713741 | 2040 | 20162398 | 10142380 | 16 | Pull-in | 29 | Weekday | muwtf | | DSTC | 6:33 PM | 6:47 PM | WEST | 3.19 | 14 | | | | LC40 | 6:33 PM | | Desert Sky TC | 33.47903081 | -112.228655 | West Transit Facility | 33.45411524 | -112.2287661 | 0 |

| | | | | | | | | | | | | | | | | | | | | | | | | | | | | | | | |
|---|---|---|---|---|---|---|---|---|---|---|---|---|---|---|---|---|---|---|---|---|---|---|---|---|---|---|---|---|---|---|---|
| WEST | 2041 | 2713781 | 2041 | | | 1 | Prep-out | | | | | WEST | 3:55 AM | 4:10 AM | WEST | | | | | LC40 | | 4:10 AM | West Transit Facility | 33.45411524 | -112.2287661 | West Transit Facility | 33.45411524 | -112.2287661 | 52597675 |
| WEST | 2041 | 2713781 | 2041 | 20163382 | 10144059 | 2 | Pull-out | 75 | Weekday | muwtf | | WEST | 4:10 AM | 4:20 AM | 75LB | 3.66 | 10 | | | LC40 | | 4:20 AM | West Transit Facility | 33.45411524 | -112.2287661 | 75th Ave & Lower Buckeye Rd | 33.42294285 | -112.2211466 | 52597690 |
| WEST | 2041 | 2713781 | 2041 | 20162001 | 15076 | 3 | Regular | 75 | Weekday | muwtf | North | 75LB | 4:20 AM | 4:45 AM | 75CA | 7.41 | 25 | 8 | 5 | 3 LC40 | 4:20 AM | 4:45 AM | 75th Ave & Lower Buckeye Rd | 33.42294285 | -112.2211466 | 75th Ave & Camelback Rd | 33.50872446 | -112.22051 | 0 |
| WEST | 2041 | 2713781 | 2041 | 20163365 | 10144042 | 4 | Deadhead | 75 | Weekday | muwtf | | 75CA | 4:45 AM | 4:48 AM | 67CA | 1.00 | 3 | | | LC40 | | 4:45 AM | 4:56 AM 75th Ave & Camelback Rd | 33.50872446 | -112.22051 | 67th Ave & Camelback Rd | 33.50934213 | -112.2031583 | 0 |
| WEST | 2041 | 2713781 | 2041 | 20161576 | 14782 | 5 | Regular | 67 | Weekday | muwtf | South | 67CA | 4:56 AM | 5:23 AM | SLHS-S | 6.25 | 27 | 20 | 5 | 15 LC40 | 4:48 AM | 5:23 AM | 67th Ave & Camelback Rd | 33.50934213 | -112.2031583 | Sierra Linda HS-South | 33.41822294 | -112.2041428 | 8 |
| WEST | 2041 | 2713781 | 2041 | 20163366 | 10144043 | 6 | Deadhead | 67 | Weekday | muwtf | | SLHS-S | 5:23 AM | 5:28 AM | 75LB | 2.70 | 5 | | | LC40 | | 5:23 AM | 5:48 AM Sierra Linda HS-South | 33.41822294 | -112.2041428 | 75th Ave & Lower Buckeye Rd | 33.42294285 | -112.2211466 | 0 |
| WEST | 2041 | 2713781 | 2041 | 20161743 | 14829 | 7 | Regular | 75 | Weekday | muwtf | North | 75LB | 5:48 AM | 6:17 AM | 75CA | 7.41 | 29 | 7 | 5 | 2 LC40 | 5:28 AM | 6:17 AM | 75th Ave & Lower Buckeye Rd | 33.42294285 | -112.2211466 | 75th Ave & Camelback Rd | 33.50872446 | -112.22051 | 20 |
| WEST | 2041 | 2713781 | 2041 | 20163367 | 10144044 | 8 | Deadhead | 75 | Weekday | muwtf | | 75CA | 6:17 AM | 6:29 AM | 75CA | 4.00 | 12 | | | LC40 | | 6:17 AM | 6:36 AM 75th Ave & Camelback Rd | 33.50872446 | -112.22051 | 75th Ave & Camelback Rd | 33.50872446 | -112.22051 | 0 |
| WEST | 2041 | 2713781 | 2041 | 20161697 | 14907 | 9 | Regular | 75 | Weekday | muwtf | South | 75CA | 6:36 AM | 7:02 AM | 75LB | 7.30 | 26 | 18 | 5 | 13 LC40 | 6:29 AM | 7:02 AM | 75th Ave & Camelback Rd | 33.50872446 | -112.22051 | 75th Ave & Lower Buckeye Rd | 33.42294285 | -112.2211466 | 7 |
| WEST | 2041 | 2713781 | 2041 | 20163368 | 10144045 | 10 | Deadhead | 75 | Weekday | muwtf | | 75LB | 7:02 AM | 7:07 AM | SLHS-N | 2.70 | 5 | | | LC40 | | 7:02 AM | 7:25 AM 75th Ave & Lower Buckeye Rd | 33.42294285 | -112.2211466 | Sierra Linda HS-North | 33.41877515 | -112.2038817 | 0 |
| WEST | 2041 | 2713781 | 2041 | 20161235 | 14776 | 11 | Regular | 67 | Weekday | muwtf | North | SLHS-N | 7:25 AM | 8:33 AM | 67UN | 16.14 | 68 | 13 | 9 | 4 LC40 | 7:07 AM | 8:33 AM | Sierra Linda HS-North | 33.41877515 | -112.2038817 | 67th Ave & Union Hills Dr | 33.65281565 | -112.2029624 | 18 |
| WEST | 2041 | 2713781 | 2041 | 20163369 | 10144046 | 12 | Deadhead | 67 | Weekday | muwtf | | 67UN | 8:33 AM | 8:38 AM | 67UN | 0.90 | 5 | | | LC40 | | 8:33 AM | 8:51 AM 67th Ave & Union Hills Dr | 33.65281565 | -112.2029624 | 67th Ave & Union Hills Dr | 33.65281565 | -112.2029624 | 0 |
| WEST | 2041 | 2713781 | 2041 | 20161607 | 14799 | 13 | Regular | 67 | Weekday | muwtf | South | 67UN | 8:51 AM | 9:53 AM | SLHS-S | 16.14 | 62 | 19 | 8 | 11 LC40 | 8:38 AM | 9:53 AM | 67th Ave & Union Hills Dr | 33.65281565 | -112.2029624 | Sierra Linda HS-South | 33.41822294 | -112.2041428 | 13 |
| WEST | 2041 | 2713781 | 2041 | 20163370 | 10144047 | 14 | Deadhead | 67 | Weekday | muwtf | | SLHS-S | 9:53 AM | 9:58 AM | 75LB | 2.70 | 5 | | | LC40 | | 9:53 AM | 10:17 AM Sierra Linda HS-South | 33.41822294 | -112.2041428 | 75th Ave & Lower Buckeye Rd | 33.42294285 | -112.2211466 | 0 |
| WEST | 2041 | 2713781 | 2041 | 20161758 | 14838 | 15 | Regular | 75 | Weekday | muwtf | North | 75LB | 10:17 AM | 10:46 AM | 75CA | 7.41 | 29 | 9 | 5 | 4 LC40 | 9:58 AM | 10:46 AM | 75th Ave & Lower Buckeye Rd | 33.42294285 | -112.2211466 | 75th Ave & Camelback Rd | 33.50872446 | -112.22051 | 19 |
| WEST | 2041 | 2713781 | 2041 | 20163371 | 10144048 | 16 | Deadhead | 75 | Weekday | muwtf | | 75CA | 10:46 AM | 10:58 AM | 75CA | 4.00 | 12 | | | LC40 | | 10:46 AM | 11:07 AM 75th Ave & Camelback Rd | 33.50872446 | -112.22051 | 75th Ave & Camelback Rd | 33.50872446 | -112.22051 | 0 |
| WEST | 2041 | 2713781 | 2041 | 20161706 | 14871 | 17 | Regular | 75 | Weekday | muwtf | South | 75CA | 11:07 AM | 11:32 AM | 75LB | 7.30 | 25 | 19 | 5 | 14 LC40 | 10:58 AM | 11:32 AM | 75th Ave & Camelback Rd | 33.50872446 | -112.22051 | 75th Ave & Lower Buckeye Rd | 33.42294285 | -112.2211466 | 9 |
| WEST | 2041 | 2713781 | 2041 | 20163372 | 10144049 | 18 | Deadhead | 75 | Weekday | muwtf | | 75LB | 11:32 AM | 11:37 AM | SLHS-N | 2.70 | 5 | | | LC40 | | 11:32 AM | 11:56 AM 75th Ave & Lower Buckeye Rd | 33.42294285 | -112.2211466 | Sierra Linda HS-North | 33.41877515 | -112.2038817 | 0 |
| WEST | 2041 | 2713781 | 2041 | 20161203 | 14767 | 19 | Regular | 67 | Weekday | muwtf | North | SLHS-N | 11:56 AM | 1:04 PM | 67UN | 16.14 | 68 | 11 | 9 | 2 LC40 | 11:37 AM | 1:04 PM | Sierra Linda HS-North | 33.41877515 | -112.2038817 | 67th Ave & Union Hills Dr | 33.65281565 | -112.2029624 | 19 |
| WEST | 2041 | 2713781 | 2041 | 20163373 | 10144050 | 20 | Deadhead | 67 | Weekday | muwtf | | 67UN | 1:04 PM | 1:09 PM | 67UN | 0.90 | 5 | | | LC40 | | 1:04 PM | 1:20 PM 67th Ave & Union Hills Dr | 33.65281565 | -112.2029624 | 67th Ave & Union Hills Dr | 33.65281565 | -112.2029624 | 0 |
| WEST | 2041 | 2713781 | 2041 | 20161621 | 14808 | 21 | Regular | 67 | Weekday | muwtf | South | 67UN | 1:20 PM | 2:28 PM | SLHS-S | 16.14 | 68 | 38 | 9 | 29 LC40 | 1:09 PM | 2:28 PM | 67th Ave & Union Hills Dr | 33.65281565 | -112.2029624 | Sierra Linda HS-South | 33.41822294 | -112.2041428 | 11 |
| WEST | 2041 | 2713781 | 2041 | 20163374 | 10144051 | 22 | Deadhead | 67 | Weekday | muwtf | | SLHS-S | 2:28 PM | 2:33 PM | 75LB | 2.70 | 5 | | | LC40 | | 2:28 PM | 3:11 PM Sierra Linda HS-South | 33.41822294 | -112.2041428 | 75th Ave & Lower Buckeye Rd | 33.42294285 | -112.2211466 | 0 |
| WEST | 2041 | 2713781 | 2041 | 20161772 | 14848 | 23 | Regular | 75 | Weekday | muwtf | North | 75LB | 3:11 PM | 3:50 PM | 75CA | 7.41 | 39 | 33 | 5 | 28 LC40 | 2:33 PM | 3:50 PM | 75th Ave & Lower Buckeye Rd | 33.42294285 | -112.2211466 | 75th Ave & Camelback Rd | 33.50872446 | -112.22051 | 38 |
| WEST | 2041 | 2713781 | 2041 | 20163375 | 10144052 | 24 | Deadhead | 75 | Weekday | muwtf | | 75CA | 3:50 PM | 4:02 PM | 75CA | 4.00 | 12 | | | LC40 | | 3:50 PM | 4:35 PM 75th Ave & Camelback Rd | 33.50872446 | -112.22051 | 75th Ave & Camelback Rd | 33.50872446 | -112.22051 | 0 |
| WEST | 2041 | 2713781 | 2041 | 20161717 | 14882 | 25 | Regular | 75 | Weekday | muwtf | South | 75CA | 4:35 PM | 5:05 PM | 75LB | 7.30 | 30 | 45 | 5 | 40 LC40 | 4:02 PM | 5:05 PM | 75th Ave & Camelback Rd | 33.50872446 | -112.22051 | 75th Ave & Lower Buckeye Rd | 33.42294285 | -112.2211466 | 33 |
| WEST | 2041 | 2713781 | 2041 | 20163376 | 10144053 | 26 | Deadhead | 75 | Weekday | muwtf | | 75LB | 5:05 PM | 5:10 PM | SLHS-N | 2.70 | 5 | | | LC40 | | 5:05 PM | 5:55 PM 75th Ave & Lower Buckeye Rd | 33.42294285 | -112.2211466 | Sierra Linda HS-North | 33.41877515 | -112.2038817 | 0 |
| WEST | 2041 | 2713781 | 2041 | 20161170 | 14755 | 27 | Regular | 67 | Weekday | muwtf | North | SLHS-N | 5:55 PM | 7:03 PM | 67UN | 16.14 | 68 | 15 | 9 | 6 LC40 | 5:10 PM | 7:03 PM | Sierra Linda HS-North | 33.41877515 | -112.2038817 | 67th Ave & Union Hills Dr | 33.65281565 | -112.2029624 | 45 |
| WEST | 2041 | 2713781 | 2041 | 20163377 | 10144054 | 28 | Deadhead | 67 | Weekday | muwtf | | 67UN | 7:03 PM | 7:07 PM | 67UN | 0.90 | 4 | | | LC40 | | 7:03 PM | 7:22 PM 67th Ave & Union Hills Dr | 33.65281565 | -112.2029624 | 67th Ave & Union Hills Dr | 33.65281565 | -112.2029624 | 0 |
| WEST | 2041 | 2713781 | 2041 | 20161640 | 14820 | 29 | Regular | 67 | Weekday | muwtf | South | 67UN | 7:22 PM | 8:23 PM | SLHS-S | 16.14 | 61 | 20 | 8 | 12 LC40 | 7:07 PM | 8:23 PM | 67th Ave & Union Hills Dr | 33.65281565 | -112.2029624 | Sierra Linda HS-South | 33.41822294 | -112.2041428 | 15 |
| WEST | 2041 | 2713781 | 2041 | 20163378 | 10144055 | 30 | Deadhead | 67 | Weekday | muwtf | | SLHS-S | 8:23 PM | 8:28 PM | 75LB | 2.70 | 5 | | | LC40 | | 8:23 PM | 8:48 PM Sierra Linda HS-South | 33.41822294 | -112.2041428 | 75th Ave & Lower Buckeye Rd | 33.42294285 | -112.2211466 | 0 |
| WEST | 2041 | 2713781 | 2041 | 20161789 | 14859 | 31 | Regular | 75 | Weekday | muwtf | North | 75LB | 8:48 PM | 9:15 PM | 75CA | 7.41 | 27 | 11 | 5 | 6 LC40 | 8:28 PM | 9:15 PM | 75th Ave & Lower Buckeye Rd | 33.42294285 | -112.2211466 | 75th Ave & Camelback Rd | 33.50872446 | -112.22051 | 20 |
| WEST | 2041 | 2713781 | 2041 | 20163379 | 10144056 | 32 | Deadhead | 75 | Weekday | muwtf | | 75CA | 9:15 PM | 9:27 PM | 75CA | 4.00 | 12 | | | LC40 | | 9:15 PM | 9:38 PM 75th Ave & Camelback Rd | 33.50872446 | -112.22051 | 75th Ave & Camelback Rd | 33.50872446 | -112.22051 | 0 |
| WEST | 2041 | 2713781 | 2041 | 20161732 | 14892 | 33 | Regular | 75 | Weekday | muwtf | South | 75CA | 9:38 PM | 10:00 PM | 75LB | 7.30 | 22 | 30 | 5 | 25 LC40 | 9:27 PM | 10:00 PM | 75th Ave & Camelback Rd | 33.50872446 | -112.22051 | 75th Ave & Lower Buckeye Rd | 33.42294285 | -112.2211466 | 11 |
| WEST | 2041 | 2713781 | 2041 | 20163380 | 10144057 | 34 | Deadhead | 75 | Weekday | muwtf | | 75LB | 10:00 PM | 10:05 PM | SLHS-N | 2.70 | 5 | | | LC40 | | 10:00 PM | 10:35 PM 75th Ave & Lower Buckeye Rd | 33.42294285 | -112.2211466 | Sierra Linda HS-North | 33.41877515 | -112.2038817 | 0 |
| WEST | 2041 | 2713781 | 2041 | 20161138 | 14746 | 35 | Regular | 67 | Weekday | muwtf | North | SLHS-N | 10:35 PM | 10:54 PM | 67CA | 6.27 | 19 | 11 | 5 | 6 LC40 | 10:05 PM | 10:54 PM | Sierra Linda HS-North | 33.41877515 | -112.2038817 | 67th Ave & Camelback Rd | 33.50934213 | -112.2031583 | 30 |
| WEST | 2041 | 2713781 | 2041 | 20163381 | 10144058 | 36 | Deadhead | 67 | Weekday | muwtf | | 67CA | 10:54 PM | 10:57 PM | 75CA | 1.00 | 3 | | | LC40 | | 10:54 PM | 11:08 PM 67th Ave & Camelback Rd | 33.50934213 | -112.2031583 | 75th Ave & Camelback Rd | 33.50872446 | -112.22051 | 0 |
| WEST | 2041 | 2713781 | 2041 | 20161734 | 14895 | 37 | Regular | 75 | Weekday | muwtf | South | 75CA | 11:08 PM | 11:30 PM | 75LB | 7.30 | 22 | | | LC40 | | 10:57 PM | 11:30 PM 75th Ave & Camelback Rd | 33.50872446 | -112.22051 | 75th Ave & Lower Buckeye Rd | 33.42294285 | -112.2211466 | 11 |
| WEST | 2041 | 2713781 | 2041 | 20163383 | 10144060 | 38 | Pull-in | 75 | Weekday | muwtf | | 75LB | 11:30 PM | 11:40 PM | WEST | 3.66 | 10 | | | LC40 | | 11:30 PM | 75th Ave & Lower Buckeye Rd | 33.42294285 | -112.2211466 | West Transit Facility | 33.45411524 | -112.2287661 | 0 |
| WEST | 2042 | 2713773 | 2042 | | | 1 | Prep-out | | | | | WEST | 3:57 AM | 4:12 AM | WEST | | | | | LC40 | | 4:12 AM | West Transit Facility | 33.45411524 | -112.2287661 | West Transit Facility | 33.45411524 | -112.2287661 | 52597677 |
| WEST | 2042 | 2713773 | 2042 | 20163212 | 10143529 | 2 | Pull-out | 59 | Weekday | muwtf | | WEST | 4:12 AM | 4:24 AM | 59BU | 3.59 | 12 | | | LC40 | | 4:24 AM | West Transit Facility | 33.45411524 | -112.2287661 | 59th Ave & Buckeye Rd | 33.43696818 | -112.1865789 | 52597692 |
| WEST | 2042 | 2713773 | 2042 | 20161991 | 15066 | 3 | Regular | 59 | Weekday | muwtf | North | 59BU | 4:24 AM | 4:43 AM | 59CA | 5.14 | 19 | 19 | 5 | 14 LC40 | 4:24 AM | 4:43 AM | 59th Ave & Buckeye Rd | 33.43696818 | -112.1865789 | 59th Ave & Camelback Rd | 33.50954747 | -112.1863644 | 0 |
| WEST | 2042 | 2713773 | 2042 | 20163210 | 10143521 | 4 | Deadhead | 59 | Weekday | muwtf | | 59CA | 4:43 AM | 4:47 AM | 59CA | 1.00 | 4 | | | LC40 | | 4:43 AM | 5:06 AM 59th Ave & Camelback Rd | 33.50954747 | -112.1863644 | 59th Ave & Camelback Rd | 33.50954747 | -112.1863644 | 0 |
| WEST | 2042 | 2713773 | 2042 | 20161540 | 14692 | 5 | Regular | 59 | Weekday | muwtf | South | 59CA | 5:06 AM | 5:27 AM | 59BU | 5.14 | 21 | 17 | 5 | 12 LC40 | 4:47 AM | 5:27 AM | 59th Ave & Camelback Rd | 33.50954747 | -112.1863644 | 59th Ave & Buckeye Rd | 33.43696818 | -112.1865789 | 19 |
| WEST | 2042 | 2713773 | 2042 | 20163261 | 10143563 | 6 | Deadhead | 59 | Weekday | muwtf | | 59BU | 5:27 AM | 5:31 AM | 51HD | 1.20 | 4 | | | LC40 | | 5:27 AM | 5:48 AM 59th Ave & Buckeye Rd | 33.43696818 | -112.1865789 | 51st Ave & Hadley St | 33.43983825 | -112.1696634 | 0 |
| WEST | 2042 | 2713773 | 2042 | 20163234 | 10143564 | 7 | Deadhead | 59 | Weekday | muwtf | | 51HD | 5:48 AM | 5:52 AM | 59BU | 1.20 | 4 | | | LC40 | | 5:31 AM | 5:52 AM 51st Ave & Hadley St | 33.43983825 | -112.1696634 | 59th Ave & Buckeye Rd | 33.43696818 | -112.1865789 | 17 |
| WEST | 2042 | 2713773 | 2042 | 20161467 | 14675 | 8 | Regular | 59 | Weekday | muwtf | North | 59BU | 5:52 AM | 7:01 AM | 59BR | 16.61 | 69 | 19 | 9 | 10 LC40 | 5:52 AM | 7:20 AM | 59th Ave & Buckeye Rd | 33.43696818 | -112.1865789 | 59th Ave & Beardsley Rd | 33.66699537 | -112.1867351 | 0 |
| WEST | 2042 | 2713773 | 2042 | 20161434 | 14707 | 9 | Regular | 59 | Weekday | muwtf | South | 59BR | 7:20 AM | 8:29 AM | 59BU | 16.03 | 69 | 17 | 9 | 8 LC40 | 7:01 AM | 8:29 AM | 59th Ave & Beardsley Rd | 33.66699537 | -112.1867351 | 59th Ave & Buckeye Rd | 33.43696818 | -112.1865789 | 19 |
| WEST | 2042 | 2713773 | 2042 | 20163267 | 10143575 | 10 | Deadhead | 59 | Weekday | muwtf | | 59BU | 8:29 AM | 8:33 AM | 51HD | 1.20 | 4 | | | LC40 | | 8:29 AM | 8:50 AM 59th Ave & Buckeye Rd | 33.43696818 | -112.1865789 | 51st Ave & Hadley St | 33.43983825 | -112.1696634 | 0 |
| WEST | 2042 | 2713773 | 2042 | 20163235 | 10143576 | 11 | Deadhead | 59 | Weekday | muwtf | | 51HD | 8:50 AM | 8:54 AM | 59BU | 1.20 | 4 | | | LC40 | | 8:33 AM | 8:54 AM 51st Ave & Hadley St | 33.43983825 | -112.1696634 | 59th Ave & Buckeye Rd | 33.43696818 | -112.1865789 | 17 |
| WEST | 2042 | 2713773 | 2042 | 20161475 | 14681 | 12 | Regular | 59 | Weekday | muwtf | North | 59BU | 8:54 AM | 10:03 AM | 59BR | 16.61 | 69 | 15 | 9 | 6 LC40 | 8:54 AM | 10:18 AM | 59th Ave & Buckeye Rd | 33.43696818 | -112.1865789 | 59th Ave & Beardsley Rd | 33.66699537 | -112.1867351 | 0 |
| WEST | 2042 | 2713773 | 2042 | 20161439 | 14713 | 13 | Regular | 59 | Weekday | muwtf | South | 59BR | 10:18 AM | 11:30 AM | 59BU | 16.03 | 72 | 16 | 9 | 7 LC40 | 10:03 AM | 11:30 AM | 59th Ave & Beardsley Rd | 33.66699537 | -112.1867351 | 59th Ave & Buckeye Rd | 33.43696818 | -112.1865789 | 15 |
| WEST | 2042 | 2713773 | 2042 | 20163273 | 10143587 | 14 | Deadhead | 59 | Weekday | muwtf | | 59BU | 11:30 AM | 11:34 AM | 51HD | 1.20 | 4 | | | LC40 | | 11:30 AM | 11:50 AM 59th Ave & Buckeye Rd | 33.43696818 | -112.1865789 | 51st Ave & Hadley St | 33.43983825 | -112.1696634 | 0 |
| WEST | 2042 | 2713773 | 2042 | 20163236 | 10143588 | 15 | Deadhead | 59 | Weekday | muwtf | | 51HD | 11:50 AM | 11:54 AM | 59BU | 1.20 | 4 | | | LC40 | | 11:34 AM | 11:54 AM 51st Ave & Hadley St | 33.43983825 | -112.1696634 | 59th Ave & Buckeye Rd | 33.43696818 | -112.1865789 | 16 |
| WEST | 2042 | 2713773 | 2042 | 20161489 | 14687 | 16 | Regular | 59 | Weekday | muwtf | North | 59BU | 11:54 AM | 1:04 PM | 59BR | 16.61 | 70 | 12 | 9 | 3 LC40 | 11:54 AM | 1:16 PM | 59th Ave & Buckeye Rd | 33.43696818 | -112.1865789 | 59th Ave & Beardsley Rd | 33.66699537 | -112.1867351 | 0 |
| WEST | 2042 | 2713773 | 2042 | 20161442 | 14719 | 17 | Regular | 59 | Weekday | muwtf | South | 59BR | 1:16 PM | 2:31 PM | 59BU | 16.03 | 75 | 10 | 9 | 1 LC40 | 1:04 PM | 2:31 PM | 59th Ave & Beardsley Rd | 33.66699537 | -112.1867351 | 59th Ave & Buckeye Rd | 33.43696818 | -112.1865789 | 12 |
| WEST | 2042 | 2713773 | 2042 | 20163279 | 10143599 | 18 | Deadhead | 59 | Weekday | muwtf | | 59BU | 2:31 PM | 2:35 PM | 51HD | 1.20 | 4 | | | LC40 | | 2:31 PM | 2:45 PM 59th Ave & Buckeye Rd | 33.43696818 | -112.1865789 | 51st Ave & Hadley St | 33.43983825 | -112.1696634 | 0 |
| WEST | 2042 | 2713773 | 2042 | 20163237 | 10143600 | 19 | Deadhead | 59 | Weekday | muwtf | | 51HD | 2:45 PM | 2:49 PM | 59BU | 1.20 | 4 | | | LC40 | | 2:35 PM | 2:49 PM 51st Ave & Hadley St | 33.43983825 | -112.1696634 | 59th Ave & Buckeye Rd | 33.43696818 | -112.1865789 | 10 |
| WEST | 2042 | 2713773 | 2042 | 20161497 | 14647 | 20 | Regular | 59 | Weekday | muwtf | North | 59BU | 2:49 PM | 4:05 PM | 59BR | 16.61 | 76 | 10 | 10 | 0 LC40 | 2:49 PM | 4:15 PM | 59th Ave & Buckeye Rd | 33.43696818 | -112.1865789 | 59th Ave & Beardsley Rd | 33.66699537 | -112.1867351 | 0 |
| WEST | 2042 | 2713773 | 2042 | 20161448 | 14725 | 21 | Regular | 59 | Weekday | muwtf | South | 59BR | 4:15 PM | 5:31 PM | 59BU | 16.03 | 76 | 11 | 10 | 1 LC40 | 4:05 PM | 5:31 PM | 59th Ave & Beardsley Rd | 33.66699537 | -112.1867351 | 59th Ave & Buckeye Rd | 33.43696818 | -112.1865789 | 10 |
| WEST | 2042 | 2713773 | 2042 | 20163284 | 10143609 | 22 | Deadhead | 59 | Weekday | muwtf | | 59BU | 5:31 PM | 5:35 PM | 51HD | 1.20 | 4 | | | LC40 | | 5:31 PM | 5:46 PM 59th Ave & Buckeye Rd | 33.43696818 | -112.1865789 | 51st Ave & Hadley St | 33.43983825 | -112.1696634 | 0 |
| WEST | 2042 | 2713773 | 2042 | 20163238 | 10143610 | 23 | Deadhead | 59 | Weekday | muwtf | | 51HD | 5:46 PM | 5:50 PM | 59BU | 1.20 | 4 | | | LC40 | | 5:35 PM | 5:50 PM 51st Ave & Hadley St | 33.43983825 | -112.1696634 | 59th Ave & Buckeye Rd | 33.43696818 | -112.1865789 | 11 |
| WEST | 2042 | 2713773 | 2042 | 20161512 | 14653 | 24 | Regular | 59 | Weekday | muwtf | North | 59BU | 5:50 PM | 7:01 PM | 59BR | 16.61 | 71 | 21 | 9 | 12 LC40 | 5:50 PM | 7:22 PM | 59th Ave & Buckeye Rd | 33.43696818 | -112.1865789 | 59th Ave & Beardsley Rd | 33.66699537 | -112.1867351 | 0 |
| WEST | 2042 | 2713773 | 2042 | 20161455 | 14731 | 25 | Regular | 59 | Weekday | muwtf | South | 59BR | 7:22 PM | 8:27 PM | 59BU | 16.03 | 65 | 22 | 8 | 14 LC40 | 7:01 PM | 8:27 PM | 59th Ave & Beardsley Rd | 33.66699537 | -112.1867351 | 59th Ave & Buckeye Rd | 33.43696818 | -112.1865789 | 21 |
| WEST | 2042 | 2713773 | 2042 | 20163290 | 10143621 | 26 | Deadhead | 59 | Weekday | muwtf | | 59BU | 8:27 PM | 8:31 PM | 51HD | 1.20 | 4 | | | LC40 | | 8:27 PM | 8:53 PM 59th Ave & Buckeye Rd | 33.43696818 | -112.1865789 | 51st Ave & Hadley St | 33.43983825 | -112.1696634 | 0 |
| WEST | 2042 | 2713773 | 2042 | 20163239 | 10143622 | 27 | Deadhead | 59 | Weekday | muwtf | | 51HD | 8:53 PM | 8:57 PM | 59BU | 1.20 | 4 | | | LC40 | | 8:31 PM | 8:57 PM 51st Ave & Hadley St | 33.43983825 | -112.1696634 | 59th Ave & Buckeye Rd | 33.43696818 | -112.1865789 | 22 |
| WEST | 2042 | 2713773 | 2042 | 20161525 | 14659 | 28 | Regular | 59 | Weekday | muwtf | North | 59BU | 8:57 PM | 9:52 PM | 59BR | 16.61 | 55 | 14 | 7 | 7 LC40 | 8:57 PM | 9:52 PM | 59th Ave & Buckeye Rd | 33.43696818 | -112.1865789 | 59th Ave & Beardsley Rd | 33.66699537 | -112.1867351 | 0 |
| WEST | 2042 | 2713773 | 2042 | 20163211 | 10143528 | 29 | Deadhead | 59 | Weekday | muwtf | | 59BR | 9:52 PM | 10:22 PM | 59CA | 11.18 | 30 | | | LC40 | | 9:52 PM | 10:36 PM 59th Ave & Beardsley Rd | 33.66699537 | -112.1867351 | 59th Ave & Camelback Rd | 33.50954747 | -112.1863644 | 0 |
| WEST | 2042 | 2713773 | 2042 | 20161544 | 14694 | 30 | Regular | 59 | Weekday | muwtf | South | 59CA | 10:36 PM | 10:53 PM | 59BU | 5.14 | 17 | | | LC40 | | 10:22 PM | 10:53 PM 59th Ave & Camelback Rd | 33.50954747 | -112.1863644 | 59th Ave & Buckeye Rd | 33.43696818 | -112.1865789 | 14 |
| WEST | 2042 | 2713773 | 2042 | 20163213 | 10143530 | 31 | Pull-in | 59 | Weekday | muwtf | | 59BU | 10:53 PM | 11:05 PM | WEST | 4.69 | 12 | | | LC40 | | 10:53 PM | 59th Ave & Buckeye Rd | 33.43696818 | -112.1865789 | West Transit Facility | 33.45411524 | -112.2287661 | 0 |
| WEST | 2043 | 2713774 | 2043 | | | 1 | Prep-out | | | | | WEST | 3:58 AM | 4:13 AM | WEST | | | | | LC40 | | 4:13 AM | West Transit Facility | 33.45411524 | -112.2287661 | West Transit Facility | 33.45411524 | -112.2287661 | 52597678 |
| WEST | 2043 | 2713774 | 2043 | 20163214 | 10143537 | 2 | Pull-out | 59 | Weekday | muwtf | | WEST | 4:13 AM | 4:51 AM | 59BR | 16.94 | 38 | | | LC40 | | 4:51 AM | West Transit Facility | 33.45411524 | -112.2287661 | 59th Ave & Beardsley Rd | 33.66699537 | -112.1867351 | 52597693 |
| WEST | 2043 | 2713774 | 2043 | 20161429 | 14702 | 3 | Regular | 59 | Weekday | muwtf | South | 59BR | 4:51 AM | 5:57 AM | 59BU | 16.03 | 66 | 17 | 8 | 9 LC40 | 4:51 AM | 5:57 AM | 59th Ave & Beardsley Rd | 33.66699537 | -112.1867351 | 59th Ave & Buckeye Rd | 33.43696818 | -112.1865789 | 0 |
| WEST | 2043 | 2713774 | 2043 | 20163262 | 10143565 | 4 | Deadhead | 59 | Weekday | muwtf | | 59BU | 5:57 AM | 6:01 AM | 51HD | 1.20 | 4 | | | LC40 | | 5:57 AM | 6:18 AM 59th Ave & Buckeye Rd | 33.43696818 | -112.1865789 | 51st Ave & Hadley St | 33.43983825 | -112.1696634 | 0 |
| WEST | 2043 | 2713774 | 2043 | 20163240 | 10143566 | 5 | Deadhead | 59 | Weekday | muwtf | | 51HD | 6:18 AM | 6:22 AM | 59BU | 1.20 | 4 | | | LC40 | | 6:01 AM | 6:22 AM 51st Ave & Hadley St | 33.43983825 | -112.1696634 | 59th Ave & Buckeye Rd | 33.43696818 | -112.1865789 | 17 |
| WEST | 2043 | 2713774 | 2043 | 20161470 | 14676 | 6 | Regular | 59 | Weekday | muwtf | North | 59BU | 6:22 AM | 7:31 AM | 59BR | 16.61 | 69 | 18 | 9 | 9 LC40 | 6:22 AM | 7:49 AM | 59th Ave & Buckeye Rd | 33.43696818 | -112.1865789 | 59th Ave & Beardsley Rd | 33.66699537 | -112.1867351 | 0 |

| | | | | | | | | | | | | | | | | | | | | | | | | | | | | | | | |
|---|---|---|---|---|---|---|---|---|---|---|---|---|---|---|---|---|---|---|---|---|---|---|---|---|---|---|---|---|---|---|---|
| WEST | 2043 | 2713774 | 2043 | 20161435 | 14708 | 7 | Regular | 59 | Weekday | muwtf | South | 59BR | 7:49 AM | 9:00 AM | 59BU | 16.03 | 71 | 16 | 9 | 7 | LC40 | 7:31 AM | 9:00 AM | 59th Ave & Beardsley Rd | 33.66699537 | -112.1867351 | 59th Ave & Buckeye Rd | 33.43696818 | -112.1865789 | 18 |
| WEST | 2043 | 2713774 | 2043 | 20163268 | 10143577 | 8 | Deadhead | 59 | Weekday | muwtf | | 59BU | 9:00 AM | 9:04 AM | 51HD | 1.20 | 4 | | | | LC40 | 9:00 AM | 9:20 AM | 59th Ave & Buckeye Rd | 33.43696818 | -112.1865789 | 51st Ave & Hadley St | 33.43983825 | -112.1696634 | 0 |
| WEST | 2043 | 2713774 | 2043 | 20163241 | 10143578 | 9 | Deadhead | 59 | Weekday | muwtf | | 51HD | 9:20 AM | 9:24 AM | 59BU | 1.20 | 4 | | | | LC40 | 9:04 AM | 9:24 AM | 51st Ave & Hadley St | 33.43983825 | -112.1696634 | 59th Ave & Buckeye Rd | 33.43696818 | -112.1865789 | 16 |
| WEST | 2043 | 2713774 | 2043 | 20161480 | 14682 | 10 | Regular | 59 | Weekday | muwtf | North | 59BU | 9:24 AM | 10:33 AM | 59BR | 16.61 | 69 | 15 | 9 | 6 | LC40 | 9:24 AM | 10:48 AM | 59th Ave & Buckeye Rd | 33.43696818 | -112.1865789 | 59th Ave & Beardsley Rd | 33.66699537 | -112.1867351 | 0 |
| WEST | 2043 | 2713774 | 2043 | 20161440 | 14714 | 11 | Regular | 59 | Weekday | muwtf | South | 59BR | 10:48 AM | 12:00 PM | 59BU | 16.03 | 72 | 16 | 9 | 7 | LC40 | 10:33 AM | 12:00 PM | 59th Ave & Beardsley Rd | 33.66699537 | -112.1867351 | 59th Ave & Buckeye Rd | 33.43696818 | -112.1865789 | 15 |
| WEST | 2043 | 2713774 | 2043 | 20163274 | 10143589 | 12 | Deadhead | 59 | Weekday | muwtf | | 59BU | 12:00 PM | 12:04 PM | 51HD | 1.20 | 4 | | | | LC40 | 12:00 PM | 12:20 PM | 59th Ave & Buckeye Rd | 33.43696818 | -112.1865789 | 51st Ave & Hadley St | 33.43983825 | -112.1696634 | 0 |
| WEST | 2043 | 2713774 | 2043 | 20163242 | 10143590 | 13 | Deadhead | 59 | Weekday | muwtf | | 51HD | 12:20 PM | 12:24 PM | 59BU | 1.20 | 4 | | | | LC40 | 12:04 PM | 12:24 PM | 51st Ave & Hadley St | 33.43983825 | -112.1696634 | 59th Ave & Buckeye Rd | 33.43696818 | -112.1865789 | 16 |
| WEST | 2043 | 2713774 | 2043 | 20161490 | 14688 | 14 | Regular | 59 | Weekday | muwtf | North | 59BU | 12:24 PM | 1:35 PM | 59BR | 16.61 | 71 | 11 | 9 | 2 | LC40 | 12:24 PM | 1:46 PM | 59th Ave & Buckeye Rd | 33.43696818 | -112.1865789 | 59th Ave & Beardsley Rd | 33.66699537 | -112.1867351 | 0 |
| WEST | 2043 | 2713774 | 2043 | 20161447 | 14720 | 15 | Regular | 59 | Weekday | muwtf | South | 59BR | 1:46 PM | 3:02 PM | 59BU | 16.03 | 76 | 39 | 10 | 29 | LC40 | 1:35 PM | 3:02 PM | 59th Ave & Beardsley Rd | 33.66699537 | -112.1867351 | 59th Ave & Buckeye Rd | 33.43696818 | -112.1865789 | 11 |
| WEST | 2043 | 2713774 | 2043 | 20163280 | 10143601 | 16 | Deadhead | 59 | Weekday | muwtf | | 59BU | 3:02 PM | 3:06 PM | 51HD | 1.20 | 4 | | | | LC40 | 3:02 PM | 3:45 PM | 59th Ave & Buckeye Rd | 33.43696818 | -112.1865789 | 51st Ave & Hadley St | 33.43983825 | -112.1696634 | 0 |
| WEST | 2043 | 2713774 | 2043 | 20163243 | 10143602 | 17 | Deadhead | 59 | Weekday | muwtf | | 51HD | 3:45 PM | 3:49 PM | 59BU | 1.20 | 4 | | | | LC40 | 3:06 PM | 3:49 PM | 51st Ave & Hadley St | 33.43983825 | -112.1696634 | 59th Ave & Buckeye Rd | 33.43696818 | -112.1865789 | 39 |
| WEST | 2043 | 2713774 | 2043 | 20161503 | 14649 | 18 | Regular | 59 | Weekday | muwtf | North | 59BU | 3:49 PM | 5:05 PM | 59BR | 16.61 | 76 | 13 | 10 | 3 | LC40 | 3:49 PM | 5:18 PM | 59th Ave & Buckeye Rd | 33.43696818 | -112.1865789 | 59th Ave & Beardsley Rd | 33.66699537 | -112.1867351 | 0 |
| WEST | 2043 | 2713774 | 2043 | 20161453 | 14727 | 19 | Regular | 59 | Weekday | muwtf | South | 59BR | 5:18 PM | 6:31 PM | 59BU | 16.03 | 73 | 14 | 9 | 5 | LC40 | 5:05 PM | 6:31 PM | 59th Ave & Beardsley Rd | 33.66699537 | -112.1867351 | 59th Ave & Buckeye Rd | 33.43696818 | -112.1865789 | 13 |
| WEST | 2043 | 2713774 | 2043 | 20163286 | 10143613 | 20 | Deadhead | 59 | Weekday | muwtf | | 59BU | 6:31 PM | 6:35 PM | 51HD | 1.20 | 4 | | | | LC40 | 6:31 PM | 6:49 PM | 59th Ave & Buckeye Rd | 33.43696818 | -112.1865789 | 51st Ave & Hadley St | 33.43983825 | -112.1696634 | 0 |
| WEST | 2043 | 2713774 | 2043 | 20163244 | 10143614 | 21 | Deadhead | 59 | Weekday | muwtf | | 51HD | 6:49 PM | 6:53 PM | 59BU | 1.20 | 4 | | | | LC40 | 6:35 PM | 6:53 PM | 51st Ave & Hadley St | 33.43983825 | -112.1696634 | 59th Ave & Buckeye Rd | 33.43696818 | -112.1865789 | 14 |
| WEST | 2043 | 2713774 | 2043 | 20161516 | 14655 | 22 | Regular | 59 | Weekday | muwtf | North | 59BU | 6:53 PM | 7:57 PM | 59BR | 16.61 | 64 | 31 | 8 | 23 | LC40 | 6:53 PM | 8:28 PM | 59th Ave & Buckeye Rd | 33.43696818 | -112.1865789 | 59th Ave & Beardsley Rd | 33.66699537 | -112.1867351 | 0 |
| WEST | 2043 | 2713774 | 2043 | 20161457 | 14733 | 23 | Regular | 59 | Weekday | muwtf | South | 59BR | 8:28 PM | 9:23 PM | 59BU | 16.03 | 55 | 26 | 7 | 19 | LC40 | 7:57 PM | 9:23 PM | 59th Ave & Beardsley Rd | 33.66699537 | -112.1867351 | 59th Ave & Buckeye Rd | 33.43696818 | -112.1865789 | 31 |
| WEST | 2043 | 2713774 | 2043 | 20163292 | 10143625 | 24 | Deadhead | 59 | Weekday | muwtf | | 59BU | 9:23 PM | 9:27 PM | 51HD | 1.20 | 4 | | | | LC40 | 9:23 PM | 9:53 PM | 59th Ave & Buckeye Rd | 33.43696818 | -112.1865789 | 51st Ave & Hadley St | 33.43983825 | -112.1696634 | 0 |
| WEST | 2043 | 2713774 | 2043 | 20163245 | 10143626 | 25 | Deadhead | 59 | Weekday | muwtf | | 51HD | 9:53 PM | 9:57 PM | 59BU | 1.20 | 4 | | | | LC40 | 9:27 PM | 9:57 PM | 51st Ave & Hadley St | 33.43983825 | -112.1696634 | 59th Ave & Buckeye Rd | 33.43696818 | -112.1865789 | 26 |
| WEST | 2043 | 2713774 | 2043 | 20161527 | 14661 | 26 | Regular | 59 | Weekday | muwtf | North | 59BU | 9:57 PM | 10:52 PM | 59BR | 16.61 | 55 | | | | LC40 | 9:57 PM | 10:52 PM | 59th Ave & Buckeye Rd | 33.43696818 | -112.1865789 | 59th Ave & Beardsley Rd | 33.66699537 | -112.1867351 | 0 |
| WEST | 2043 | 2713774 | 2043 | 20163215 | 10143538 | 27 | Pull-in | 59 | Weekday | muwtf | | 59BR | 10:52 PM | 11:30 PM | WEST | 16.82 | 38 | | | | LC40 | 10:52 PM | | 59th Ave & Beardsley Rd | 33.66699537 | -112.1867351 | West Transit Facility | 33.45411524 | -112.2287661 | 0 |
| WEST | 2044 | 2713658 | 2044 | | | 1 | Prep-out | | | | | WEST | 3:58 AM | 4:13 AM | WEST | | | | | | LC40 | | 4:13 AM | West Transit Facility | 33.45411524 | -112.2287661 | West Transit Facility | 33.45411524 | -112.2287661 | 52597678 |
| WEST | 2044 | 2713658 | 2044 | 20162335 | 10140860 | 2 | Pull-out | 83 | Weekday | muwtf | | WEST | 4:13 AM | 4:28 AM | 83CA | 4.81 | 15 | | | | LC40 | | 4:28 AM | West Transit Facility | 33.45411524 | -112.2287661 | 83rd Ave & Camelback Rd | 33.50876654 | -112.2377143 | 52597693 |
| WEST | 2044 | 2713658 | 2044 | 20162004 | 15080 | 3 | Regular | 83 | Weekday | muwtf | South | 83CA | 4:28 AM | 4:44 AM | 83VB | 5.22 | 16 | 23 | 5 | 18 | LC40 | 4:28 AM | 4:44 AM | 83rd Ave & Camelback Rd | 33.50876654 | -112.2377143 | 83rd Ave & Van Buren St | 33.45176014 | -112.2383454 | 0 |
| WEST | 2044 | 2713658 | 2044 | 20162327 | 10140852 | 4 | Deadhead | 83 | Weekday | muwtf | | 83VB | 4:44 AM | 4:48 AM | 83VB | 1.03 | 4 | | | | LC40 | 4:44 AM | 5:11 AM | 83rd Ave & Van Buren St | 33.45176014 | -112.2383454 | 83rd Ave & Van Buren St | 33.45176014 | -112.2383454 | 0 |
| WEST | 2044 | 2713658 | 2044 | 20160994 | 14920 | 5 | Regular | 83 | Weekday | muwtf | North | 83VB | 5:11 AM | 6:03 AM | ARMA | 15.15 | 52 | 17 | 7 | 10 | LC40 | 4:48 AM | 6:03 AM | 83rd Ave & Van Buren St | 33.45176014 | -112.2383454 | Arrowhead Mall North | 33.64314588 | -112.2249888 | 23 |
| WEST | 2044 | 2713658 | 2044 | 20162903 | 10142914 | 6 | Deadhead | 83 | Weekday | muwtf | | ARMA | 6:03 AM | 6:05 AM | ARMA-L | 0.30 | 2 | | | | LC40 | 6:03 AM | 6:22 AM | Arrowhead Mall North | 33.64314588 | -112.2249888 | Arrowhead Mall Layover | 33.64425392 | -112.2256782 | 0 |
| WEST | 2044 | 2713658 | 2044 | 20162904 | 10142915 | 7 | Deadhead | 83 | Weekday | muwtf | | ARMA-L | 6:22 AM | 6:24 AM | ARMA | 0.30 | 2 | | | | LC40 | 6:05 AM | 6:24 AM | Arrowhead Mall Layover | 33.64425392 | -112.2256782 | Arrowhead Mall North | 33.64314588 | -112.2249888 | 17 |
| WEST | 2044 | 2713658 | 2044 | 20161731 | 14964 | 8 | Regular | 83 | Weekday | muwtf | South | ARMA | 6:24 AM | 7:15 AM | 83VB | 15.34 | 51 | 21 | 7 | 14 | LC40 | 6:24 AM | 7:15 AM | Arrowhead Mall North | 33.64314588 | -112.2249888 | 83rd Ave & Van Buren St | 33.45176014 | -112.2383454 | 0 |
| WEST | 2044 | 2713658 | 2044 | 20162328 | 10140853 | 9 | Deadhead | 83 | Weekday | muwtf | | 83VB | 7:15 AM | 7:19 AM | 83VB | 1.03 | 4 | | | | LC40 | 7:15 AM | 7:40 AM | 83rd Ave & Van Buren St | 33.45176014 | -112.2383454 | 83rd Ave & Van Buren St | 33.45176014 | -112.2383454 | 0 |
| WEST | 2044 | 2713658 | 2044 | 20161007 | 14924 | 10 | Regular | 83 | Weekday | muwtf | North | 83VB | 7:40 AM | 8:34 AM | ARMA | 15.15 | 54 | 14 | 7 | 7 | LC40 | 7:19 AM | 8:34 AM | 83rd Ave & Van Buren St | 33.45176014 | -112.2383454 | Arrowhead Mall North | 33.64314588 | -112.2249888 | 21 |
| WEST | 2044 | 2713658 | 2044 | 20162913 | 10142924 | 11 | Deadhead | 83 | Weekday | muwtf | | ARMA | 8:34 AM | 8:36 AM | ARMA-L | 0.30 | 2 | | | | LC40 | 8:34 AM | 8:50 AM | Arrowhead Mall North | 33.64314588 | -112.2249888 | Arrowhead Mall Layover | 33.64425392 | -112.2256782 | 0 |
| WEST | 2044 | 2713658 | 2044 | 20162915 | 10142925 | 12 | Deadhead | 83 | Weekday | muwtf | | ARMA-L | 8:50 AM | 8:52 AM | ARMA | 0.30 | 2 | | | | LC40 | 8:36 AM | 8:52 AM | Arrowhead Mall Layover | 33.64425392 | -112.2256782 | Arrowhead Mall North | 33.64314588 | -112.2249888 | 14 |
| WEST | 2044 | 2713658 | 2044 | 20161740 | 14969 | 13 | Regular | 83 | Weekday | muwtf | South | ARMA | 8:52 AM | 9:45 AM | 83VB | 15.34 | 53 | 21 | 7 | 14 | LC40 | 8:52 AM | 9:45 AM | Arrowhead Mall North | 33.64314588 | -112.2249888 | 83rd Ave & Van Buren St | 33.45176014 | -112.2383454 | 0 |
| WEST | 2044 | 2713658 | 2044 | 20162329 | 10140854 | 14 | Deadhead | 83 | Weekday | muwtf | | 83VB | 9:45 AM | 9:49 AM | 83VB | 1.03 | 4 | | | | LC40 | 9:45 AM | 10:10 AM | 83rd Ave & Van Buren St | 33.45176014 | -112.2383454 | 83rd Ave & Van Buren St | 33.45176014 | -112.2383454 | 0 |
| WEST | 2044 | 2713658 | 2044 | 20161017 | 14929 | 15 | Regular | 83 | Weekday | muwtf | North | 83VB | 10:10 AM | 11:06 AM | ARMA | 15.15 | 56 | 12 | 7 | 5 | LC40 | 9:49 AM | 11:06 AM | 83rd Ave & Van Buren St | 33.45176014 | -112.2383454 | Arrowhead Mall North | 33.64314588 | -112.2249888 | 21 |
| WEST | 2044 | 2713658 | 2044 | 20162923 | 10142934 | 16 | Deadhead | 83 | Weekday | muwtf | | ARMA | 11:06 AM | 11:08 AM | ARMA-L | 0.30 | 2 | | | | LC40 | 11:06 AM | 11:20 AM | Arrowhead Mall North | 33.64314588 | -112.2249888 | Arrowhead Mall Layover | 33.64425392 | -112.2256782 | 0 |
| WEST | 2044 | 2713658 | 2044 | 20162924 | 10142935 | 17 | Deadhead | 83 | Weekday | muwtf | | ARMA-L | 11:20 AM | 11:22 AM | ARMA | 0.30 | 2 | | | | LC40 | 11:08 AM | 11:22 AM | Arrowhead Mall Layover | 33.64425392 | -112.2256782 | Arrowhead Mall North | 33.64314588 | -112.2249888 | 12 |
| WEST | 2044 | 2713658 | 2044 | 20161754 | 14974 | 18 | Regular | 83 | Weekday | muwtf | South | ARMA | 11:22 AM | 12:16 PM | 83VB | 15.34 | 54 | 20 | 7 | 13 | LC40 | 11:22 AM | 12:16 PM | Arrowhead Mall North | 33.64314588 | -112.2249888 | 83rd Ave & Van Buren St | 33.45176014 | -112.2383454 | 0 |
| WEST | 2044 | 2713658 | 2044 | 20162330 | 10140855 | 19 | Deadhead | 83 | Weekday | muwtf | | 83VB | 12:16 PM | 12:20 PM | 83VB | 1.03 | 4 | | | | LC40 | 12:16 PM | 12:40 PM | 83rd Ave & Van Buren St | 33.45176014 | -112.2383454 | 83rd Ave & Van Buren St | 33.45176014 | -112.2383454 | 0 |
| WEST | 2044 | 2713658 | 2044 | 20161029 | 14934 | 20 | Regular | 83 | Weekday | muwtf | North | 83VB | 12:40 PM | 1:36 PM | ARMA | 15.15 | 56 | 12 | 7 | 5 | LC40 | 12:20 PM | 1:36 PM | 83rd Ave & Van Buren St | 33.45176014 | -112.2383454 | Arrowhead Mall North | 33.64314588 | -112.2249888 | 20 |
| WEST | 2044 | 2713658 | 2044 | 20162933 | 10142944 | 21 | Deadhead | 83 | Weekday | muwtf | | ARMA | 1:36 PM | 1:38 PM | ARMA-L | 0.30 | 2 | | | | LC40 | 1:36 PM | 1:50 PM | Arrowhead Mall North | 33.64314588 | -112.2249888 | Arrowhead Mall Layover | 33.64425392 | -112.2256782 | 0 |
| WEST | 2044 | 2713658 | 2044 | 20162934 | 10142945 | 22 | Deadhead | 83 | Weekday | muwtf | | ARMA-L | 1:50 PM | 1:52 PM | ARMA | 0.30 | 2 | | | | LC40 | 1:38 PM | 1:52 PM | Arrowhead Mall Layover | 33.64425392 | -112.2256782 | Arrowhead Mall North | 33.64314588 | -112.2249888 | 12 |
| WEST | 2044 | 2713658 | 2044 | 20161767 | 14979 | 23 | Regular | 83 | Weekday | muwtf | South | ARMA | 1:52 PM | 2:46 PM | 83VB | 15.34 | 54 | 20 | 7 | 13 | LC40 | 1:52 PM | 2:46 PM | Arrowhead Mall North | 33.64314588 | -112.2249888 | 83rd Ave & Van Buren St | 33.45176014 | -112.2383454 | 0 |
| WEST | 2044 | 2713658 | 2044 | 20162331 | 10140856 | 24 | Deadhead | 83 | Weekday | muwtf | | 83VB | 2:46 PM | 2:50 PM | 83VB | 1.03 | 4 | | | | LC40 | 2:46 PM | 3:10 PM | 83rd Ave & Van Buren St | 33.45176014 | -112.2383454 | 83rd Ave & Van Buren St | 33.45176014 | -112.2383454 | 0 |
| WEST | 2044 | 2713658 | 2044 | 20161037 | 14939 | 25 | Regular | 83 | Weekday | muwtf | North | 83VB | 3:10 PM | 4:08 PM | ARMA | 15.15 | 58 | 8 | 7 | 1 | LC40 | 2:50 PM | 4:08 PM | 83rd Ave & Van Buren St | 33.45176014 | -112.2383454 | Arrowhead Mall North | 33.64314588 | -112.2249888 | 20 |
| WEST | 2044 | 2713658 | 2044 | 20162943 | 10142954 | 26 | Deadhead | 83 | Weekday | muwtf | | ARMA | 4:08 PM | 4:10 PM | ARMA-L | 0.30 | 2 | | | | LC40 | 4:08 PM | 4:18 PM | Arrowhead Mall North | 33.64314588 | -112.2249888 | Arrowhead Mall Layover | 33.64425392 | -112.2256782 | 0 |
| WEST | 2044 | 2713658 | 2044 | 20162944 | 10142955 | 27 | Deadhead | 83 | Weekday | muwtf | | ARMA-L | 4:18 PM | 4:20 PM | ARMA | 0.30 | 2 | | | | LC40 | 4:10 PM | 4:20 PM | Arrowhead Mall Layover | 33.64425392 | -112.2256782 | Arrowhead Mall North | 33.64314588 | -112.2249888 | 8 |
| WEST | 2044 | 2713658 | 2044 | 20161784 | 14984 | 28 | Regular | 83 | Weekday | muwtf | South | ARMA | 4:20 PM | 5:17 PM | 83VB | 15.34 | 57 | 18 | 7 | 11 | LC40 | 4:20 PM | 5:17 PM | Arrowhead Mall North | 33.64314588 | -112.2249888 | 83rd Ave & Van Buren St | 33.45176014 | -112.2383454 | 0 |
| WEST | 2044 | 2713658 | 2044 | 20162332 | 10140857 | 29 | Deadhead | 83 | Weekday | muwtf | | 83VB | 5:17 PM | 5:21 PM | 83VB | 1.03 | 4 | | | | LC40 | 5:17 PM | 5:39 PM | 83rd Ave & Van Buren St | 33.45176014 | -112.2383454 | 83rd Ave & Van Buren St | 33.45176014 | -112.2383454 | 0 |
| WEST | 2044 | 2713658 | 2044 | 20161046 | 14960 | 30 | Regular | 83 | Weekday | muwtf | North | 83VB | 5:39 PM | 6:38 PM | ARMA | 15.15 | 59 | 12 | 8 | 4 | LC40 | 5:21 PM | 6:38 PM | 83rd Ave & Van Buren St | 33.45176014 | -112.2383454 | Arrowhead Mall North | 33.64314588 | -112.2249888 | 18 |
| WEST | 2044 | 2713658 | 2044 | 20162953 | 10142964 | 31 | Deadhead | 83 | Weekday | muwtf | | ARMA | 6:38 PM | 6:40 PM | ARMA-L | 0.30 | 2 | | | | LC40 | 6:38 PM | 6:52 PM | Arrowhead Mall North | 33.64314588 | -112.2249888 | Arrowhead Mall Layover | 33.64425392 | -112.2256782 | 0 |
| WEST | 2044 | 2713658 | 2044 | 20162954 | 10142965 | 32 | Deadhead | 83 | Weekday | muwtf | | ARMA-L | 6:52 PM | 6:54 PM | ARMA | 0.30 | 2 | | | | LC40 | 6:40 PM | 6:54 PM | Arrowhead Mall Layover | 33.64425392 | -112.2256782 | Arrowhead Mall North | 33.64314588 | -112.2249888 | 12 |
| WEST | 2044 | 2713658 | 2044 | 20161798 | 14989 | 33 | Regular | 83 | Weekday | muwtf | South | ARMA | 6:54 PM | 7:45 PM | 83VB | 15.34 | 51 | 21 | 7 | 14 | LC40 | 6:54 PM | 7:45 PM | Arrowhead Mall North | 33.64314588 | -112.2249888 | 83rd Ave & Van Buren St | 33.45176014 | -112.2383454 | 0 |
| WEST | 2044 | 2713658 | 2044 | 20162333 | 10140858 | 34 | Deadhead | 83 | Weekday | muwtf | | 83VB | 7:45 PM | 7:49 PM | 83VB | 1.03 | 4 | | | | LC40 | 7:45 PM | 8:10 PM | 83rd Ave & Van Buren St | 33.45176014 | -112.2383454 | 83rd Ave & Van Buren St | 33.45176014 | -112.2383454 | 0 |
| WEST | 2044 | 2713658 | 2044 | 20161060 | 14947 | 35 | Regular | 83 | Weekday | muwtf | North | 83VB | 8:10 PM | 9:02 PM | ARMA | 15.15 | 52 | 19 | 7 | 12 | LC40 | 7:49 PM | 9:02 PM | 83rd Ave & Van Buren St | 33.45176014 | -112.2383454 | Arrowhead Mall North | 33.64314588 | -112.2249888 | 21 |
| WEST | 2044 | 2713658 | 2044 | 20162963 | 10142974 | 36 | Deadhead | 83 | Weekday | muwtf | | ARMA | 9:02 PM | 9:04 PM | ARMA-L | 0.30 | 2 | | | | LC40 | 9:02 PM | 9:23 PM | Arrowhead Mall North | 33.64314588 | -112.2249888 | Arrowhead Mall Layover | 33.64425392 | -112.2256782 | 0 |
| WEST | 2044 | 2713658 | 2044 | 20162964 | 10142975 | 37 | Deadhead | 83 | Weekday | muwtf | | ARMA-L | 9:23 PM | 9:25 PM | ARMA | 0.30 | 2 | | | | LC40 | 9:04 PM | 9:25 PM | Arrowhead Mall Layover | 33.64425392 | -112.2256782 | Arrowhead Mall North | 33.64314588 | -112.2249888 | 19 |
| WEST | 2044 | 2713658 | 2044 | 20160952 | 15004 | 38 | Regular | 83 | Weekday | muwtf | South | ARMA | 9:25 PM | 10:15 PM | 83VB | 15.34 | 50 | 22 | 6 | 16 | LC40 | 9:25 PM | 10:15 PM | Arrowhead Mall North | 33.64314588 | -112.2249888 | 83rd Ave & Van Buren St | 33.45176014 | -112.2383454 | 0 |
| WEST | 2044 | 2713658 | 2044 | 20162334 | 10140859 | 39 | Deadhead | 83 | Weekday | muwtf | | 83VB | 10:15 PM | 10:19 PM | 83VB | 1.03 | 4 | | | | LC40 | 10:15 PM | 10:41 PM | 83rd Ave & Van Buren St | 33.45176014 | -112.2383454 | 83rd Ave & Van Buren St | 33.45176014 | -112.2383454 | 0 |
| WEST | 2044 | 2713658 | 2044 | 20161963 | 15034 | 40 | Regular | 83 | Weekday | muwtf | North | 83VB | 10:41 PM | 10:59 PM | 83CA | 5.22 | 18 | | | | LC40 | 10:19 PM | 10:59 PM | 83rd Ave & Van Buren St | 33.45176014 | -112.2383454 | 83rd Ave & Camelback Rd | 33.50876654 | -112.2377143 | 22 |
| WEST | 2044 | 2713658 | 2044 | 20162336 | 10140861 | 41 | Pull-in | 83 | Weekday | muwtf | | 83CA | 10:59 PM | 11:14 PM | WEST | 5.13 | 15 | | | | LC40 | 10:59 PM | | 83rd Ave & Camelback Rd | 33.50876654 | -112.2377143 | West Transit Facility | 33.45411524 | -112.2287661 | 0 |
| WEST | 2045 | 2713737 | 2045 | | | 1 | Prep-out | | | | | WEST | 4:02 AM | 4:17 AM | WEST | | | | | | LC40 | | 4:17 AM | West Transit Facility | 33.45411524 | -112.2287661 | West Transit Facility | 33.45411524 | -112.2287661 | 52597682 |
| WEST | 2045 | 2713737 | 2045 | 20162501 | 10142388 | 2 | Pull-out | 17 | Weekday | muwtf | | WEST | 4:17 AM | 4:27 AM | 99MC | 3.50 | 10 | | | | LC40 | | 4:27 AM | West Transit Facility | 33.45411524 | -112.2287661 | 99th Ave & McDowell Rd | 33.46475107 | -112.2725559 | 52597697 |
| WEST | 2045 | 2713737 | 2045 | 20161630 | 13923 | 3 | Regular | 17 | Weekday | muwtf | East | 99MC | 4:27 AM | 5:57 AM | PIMC-E | 21.72 | 90 | 19 | 11 | 8 | LC40 | 4:27 AM | 5:57 AM | 99th Ave & McDowell Rd | 33.46475107 | -112.2725559 | McDowell Rd & Pima Rd Eastbound | 33.46572874 | -111.8941514 | 0 |
| WEST | 2045 | 2713737 | 2045 | 20162532 | 10142385 | 4 | Deadhead | 17 | Weekday | muwtf | | PIMC-E | 5:57 AM | 6:02 AM | PITH | 1.44 | 5 | | | | LC40 | 5:57 AM | 6:21 AM | McDowell Rd & Pima Rd Eastbound | 33.46572874 | -111.8941514 | Pima Park | 33.48054696 | -111.8945743 | 0 |
| WEST | 2045 | 2713737 | 2045 | 20161501 | 14189 | 5 | Regular | 29 | Weekday | muwtf | West | PITH | 6:21 AM | 7:53 AM | 93TH | 21.52 | 92 | 32 | 12 | 20 | LC40 | 6:02 AM | 7:53 AM | Pima Park | 33.48054696 | -111.8945743 | 93rd Ave & Thomas Rd | 33.47948847 | -112.2588343 | 19 |
| WEST | 2045 | 2713737 | 2045 | 20162877 | 10142827 | 6 | Deadhead | 29 | Weekday | muwtf | | 93TH | 7:53 AM | 7:54 AM | 94TH | 0.25 | 1 | | | | LC40 | 7:53 AM | 8:26 AM | 93rd Ave & Thomas Rd | 33.47948847 | -112.2588343 | 94th Av Layover | 33.48136107 | -112.2611621 | 0 |
| WEST | 2045 | 2713737 | 2045 | 20162849 | 10142828 | 7 | Deadhead | 29 | Weekday | muwtf | | 94TH | 8:26 AM | 8:27 AM | 93TH | 0.25 | 1 | | | | LC40 | 7:54 AM | 8:27 AM | 94th Av Layover | 33.48136107 | -112.2611621 | 93rd Ave & Thomas Rd | 33.47948847 | -112.2588343 | 32 |
| WEST | 2045 | 2713737 | 2045 | 20161532 | 14091 | 8 | Regular | 29 | Weekday | muwtf | East | 93TH | 8:27 AM | 10:10 AM | PITH | 21.08 | 103 | 43 | 13 | 30 | LC40 | 8:27 AM | 10:53 AM | 93rd Ave & Thomas Rd | 33.47948847 | -112.2588343 | Pima Park | 33.48054696 | -111.8945743 | 0 |
| WEST | 2045 | 2713737 | 2045 | 20161428 | 14269 | 9 | Regular | 29 | Weekday | muwtf | West | PITH | 10:53 AM | 12:34 PM | 93TH | 21.52 | 101 | 31 | 13 | 18 | LC40 | 10:10 AM | 12:34 PM | Pima Park | 33.48054696 | -111.8945743 | 93rd Ave & Thomas Rd | 33.47948847 | -112.2588343 | 43 |
| WEST | 2045 | 2713737 | 2045 | 20162885 | 10142843 | 10 | Deadhead | 29 | Weekday | muwtf | | 93TH | 12:34 PM | 12:35 PM | 94TH | 0.25 | 1 | | | | LC40 | 12:34 PM | 1:06 PM | 93rd Ave & Thomas Rd | 33.47948847 | -112.2588343 | 94th Av Layover | 33.48136107 | -112.2611621 | 0 |
| WEST | 2045 | 2713737 | 2045 | 20162851 | 10142844 | 11 | Deadhead | 29 | Weekday | muwtf | | 94TH | 1:06 PM | 1:07 PM | 93TH | 0.25 | 1 | | | | LC40 | 12:35 PM | 1:07 PM | 94th Av Layover | 33.48136107 | -112.2611621 | 93rd Ave & Thomas Rd | 33.47948847 | -112.2588343 | 31 |
| WEST | 2045 | 2713737 | 2045 | 20161556 | 14100 | 12 | Regular | 29 | Weekday | muwtf | East | 93TH | 1:07 PM | 2:47 PM | PITH | 21.08 | 100 | 24 | 12 | 12 | LC40 | 1:07 PM | 3:11 PM | 93rd Ave & Thomas Rd | 33.47948847 | -112.2588343 | Pima Park | 33.48054696 | -111.8945743 | 0 |
| WEST | 2045 | 2713737 | 2045 | 20161412 | 14244 | 13 | Regular | 29 | Weekday | muwtf | West | PITH | 3:11 PM | 5:02 PM | DSTC | 19.42 | 111 | | | | LC40 | 2:47 PM | 5:02 PM | Pima Park | 33.48054696 | -111.8945743 | Desert Sky TC | 33.47903081 | -112.228655 | 24 |

| | | | | | | | | | | | | | | | | | | | | | | | | | | | | | | | |
|---|---|---|---|---|---|---|---|---|---|---|---|---|---|---|---|---|---|---|---|---|---|---|---|---|---|---|---|---|---|---|---|
| WEST | 2045 | 2713737 | 2045 | 20162500 | 10142389 | 14 | Pull-in | 29 | Weekday | muwtf | | DSTC | 5:02 PM | 5:16 PM | WEST | 3.19 | 14 | | | | LC40 | 5:02 PM | | Desert Sky TC | 33.47903081 | -112.228655 | West Transit Facility | 33.45411524 | -112.2287661 | 0 |
| WEST | 2046 | 2713739 | 2046 | | | 1 | Prep-out | | | | | WEST | 4:02 AM | 4:17 AM | WEST | | | | | | LC60 | | 4:17 AM | West Transit Facility | 33.45411524 | -112.2287661 | West Transit Facility | 33.45411524 | -112.2287661 | 52597682 |
| WEST | 2046 | 2713739 | 2046 | 20162529 | 10142383 | 2 | Pull-out | 29 | Weekday | muwtf | | WEST | 4:17 AM | 4:29 AM | 93TH | 4.60 | 12 | | | | LC60 | | 4:29 AM | West Transit Facility | 33.45411524 | -112.2287661 | 93rd Ave & Thomas Rd | 33.47948847 | -112.2588343 | 52597697 |
| WEST | 2046 | 2713739 | 2046 | 20161488 | 14160 | 3 | Regular | 29 | Weekday | muwtf | East | 93TH | 4:29 AM | 5:52 AM | PITH | 21.08 | 83 | 13 | 10 | 3 | LC60 | 4:29 AM | 6:05 AM | 93rd Ave & Thomas Rd | 33.47948847 | -112.2588343 | Pima Park | 33.48054696 | -111.8945743 | 0 |
| WEST | 2046 | 2713739 | 2046 | 20161504 | 14191 | 4 | Regular | 29 | Weekday | muwtf | West | PITH | 6:05 AM | 7:28 AM | DSTC | 19.42 | 83 | 12 | 10 | 2 | LC60 | 5:52 AM | 7:40 AM | Pima Park | 33.48054696 | -111.8945743 | Desert Sky TC | 33.47903081 | -112.228655 | 13 |
| WEST | 2046 | 2713739 | 2046 | 20162807 | 10142817 | 5 | Deadhead | 29 | Weekday | muwtf | | DSTC | 7:40 AM | 7:42 AM | DSTC1 | 0.31 | 2 | | | | LC60 | 7:28 AM | 7:42 AM | Desert Sky TC | 33.47903081 | -112.228655 | Thomas Rd at Desert Sky TC | 33.47983142 | -112.2285417 | 12 |
| WEST | 2046 | 2713739 | 2046 | 20161238 | 14183 | 6 | Regular | 29 | Weekday | muwtf | East | DSTC1 | 7:42 AM | 9:22 AM | PITH | 19.32 | 100 | 31 | 12 | 19 | LC60 | 7:42 AM | 9:53 AM | Thomas Rd at Desert Sky TC | 33.47983142 | -112.2285417 | Pima Park | 33.48054696 | -111.8945743 | 0 |
| WEST | 2046 | 2713739 | 2046 | 20161463 | 14271 | 7 | Regular | 29 | Weekday | muwtf | West | PITH | 9:53 AM | 11:34 AM | 93TH | 21.52 | 101 | 27 | 13 | 14 | LC60 | 9:22 AM | 11:34 AM | Pima Park | 33.48054696 | -111.8945743 | 93rd Ave & Thomas Rd | 33.47948847 | -112.2588343 | 31 |
| WEST | 2046 | 2713739 | 2046 | 20162883 | 10142839 | 8 | Deadhead | 29 | Weekday | muwtf | | 93TH | 11:34 AM | 11:35 AM | 94TH | 0.25 | 1 | | | | LC60 | 11:34 AM | 12:02 PM | 93rd Ave & Thomas Rd | 33.47948847 | -112.2588343 | 94th Av Layover | 33.48136107 | -112.2611621 | 0 |
| WEST | 2046 | 2713739 | 2046 | 20162812 | 10142840 | 9 | Deadhead | 29 | Weekday | muwtf | | 94TH | 12:02 PM | 12:03 PM | 93TH | 0.25 | 1 | | | | LC60 | 11:35 AM | 12:03 PM | 94th Av Layover | 33.48136107 | -112.2611621 | 93rd Ave & Thomas Rd | 33.47948847 | -112.2588343 | 27 |
| WEST | 2046 | 2713739 | 2046 | 20161552 | 14098 | 10 | Regular | 29 | Weekday | muwtf | East | 93TH | 12:03 PM | 1:41 PM | PITH | 21.08 | 98 | 33 | 12 | 21 | LC60 | 12:03 PM | 2:14 PM | 93rd Ave & Thomas Rd | 33.47948847 | -112.2588343 | Pima Park | 33.48054696 | -111.8945743 | 0 |
| WEST | 2046 | 2713739 | 2046 | 20161415 | 14251 | 11 | Regular | 29 | Weekday | muwtf | West | PITH | 2:14 PM | 3:58 PM | DSTC | 19.42 | 104 | | | | LC60 | 1:41 PM | 3:58 PM | Pima Park | 33.48054696 | -111.8945743 | Desert Sky TC | 33.47903081 | -112.228655 | 33 |
| WEST | 2046 | 2713739 | 2046 | 20162528 | 10142384 | 12 | Pull-in | 29 | Weekday | muwtf | | DSTC | 3:58 PM | 4:12 PM | WEST | 3.19 | 14 | | | | LC60 | 3:58 PM | | Desert Sky TC | 33.47903081 | -112.228655 | West Transit Facility | 33.45411524 | -112.2287661 | 0 |
| WEST | 2047 | 2713721 | 2047 | | | 1 | Prep-out | | | | | WEST | 4:03 AM | 4:18 AM | WEST | | | | | | LC40 | | 4:18 AM | West Transit Facility | 33.45411524 | -112.2287661 | West Transit Facility | 33.45411524 | -112.2287661 | 52597683 |
| WEST | 2047 | 2713721 | 2047 | 20162293 | 10140001 | 2 | Pull-out | 13 | Weekday | muwtf | | WEST | 4:18 AM | 4:28 AM | 75BU | 1.61 | 10 | | | | LC40 | | 4:28 AM | West Transit Facility | 33.45411524 | -112.2287661 | 75th Ave & Buckeye Rd | 33.43712491 | -112.2209797 | 52597698 |
| WEST | 2047 | 2713721 | 2047 | 20161967 | 10136002 | 3 | Regular | 13 | Weekday | muwtf | East | 75BU | 4:28 AM | 5:07 AM | SKT2 | 11.95 | 39 | 6 | 5 | 1 | LC40 | 4:28 AM | 5:13 AM | 75th Ave & Buckeye Rd | 33.43712491 | -112.2209797 | Sky Harbor West | 33.43650803 | -112.0139836 | 0 |
| WEST | 2047 | 2713721 | 2047 | 20161373 | 10134003 | 4 | Regular | 13 | Weekday | muwtf | West | SKT2 | 5:13 AM | 5:59 AM | 75BU | 12.39 | 46 | 19 | 6 | 13 | LC40 | 5:07 AM | 5:59 AM | Sky Harbor West | 33.43650803 | -112.0139836 | 75th Ave & Buckeye Rd | 33.43712491 | -112.2209797 | 6 |
| WEST | 2047 | 2713721 | 2047 | 20162284 | 10139993 | 5 | Deadhead | 13 | Weekday | muwtf | | 75BU | 5:59 AM | 6:03 AM | 75BU | 1.65 | 4 | | | | LC40 | 5:59 AM | 6:22 AM | 75th Ave & Buckeye Rd | 33.43712491 | -112.2209797 | 75th Ave & Buckeye Rd | 33.43712491 | -112.2209797 | 0 |
| WEST | 2047 | 2713721 | 2047 | 20161653 | 10136006 | 6 | Regular | 13 | Weekday | muwtf | East | 75BU | 6:22 AM | 7:07 AM | SKT2 | 11.95 | 45 | 6 | 6 | 0 | LC40 | 6:03 AM | 7:13 AM | 75th Ave & Buckeye Rd | 33.43712491 | -112.2209797 | Sky Harbor West | 33.43650803 | -112.0139836 | 19 |
| WEST | 2047 | 2713721 | 2047 | 20161364 | 10134007 | 7 | Regular | 13 | Weekday | muwtf | West | SKT2 | 7:13 AM | 7:59 AM | 75BU | 12.39 | 46 | 22 | 6 | 16 | LC40 | 7:07 AM | 7:59 AM | Sky Harbor West | 33.43650803 | -112.0139836 | 75th Ave & Buckeye Rd | 33.43712491 | -112.2209797 | 6 |
| WEST | 2047 | 2713721 | 2047 | 20162285 | 10139994 | 8 | Deadhead | 13 | Weekday | muwtf | | 75BU | 7:59 AM | 8:03 AM | 75BU | 1.65 | 4 | | | | LC40 | 7:59 AM | 8:25 AM | 75th Ave & Buckeye Rd | 33.43712491 | -112.2209797 | 75th Ave & Buckeye Rd | 33.43712491 | -112.2209797 | 0 |
| WEST | 2047 | 2713721 | 2047 | 20161659 | 10136010 | 9 | Regular | 13 | Weekday | muwtf | East | 75BU | 8:25 AM | 9:07 AM | SKT2 | 11.95 | 42 | 6 | 6 | 0 | LC40 | 8:03 AM | 9:13 AM | 75th Ave & Buckeye Rd | 33.43712491 | -112.2209797 | Sky Harbor West | 33.43650803 | -112.0139836 | 22 |
| WEST | 2047 | 2713721 | 2047 | 20161357 | 10134011 | 10 | Regular | 13 | Weekday | muwtf | West | SKT2 | 9:13 AM | 9:58 AM | 75BU | 12.39 | 45 | 24 | 6 | 18 | LC40 | 9:07 AM | 9:58 AM | Sky Harbor West | 33.43650803 | -112.0139836 | 75th Ave & Buckeye Rd | 33.43712491 | -112.2209797 | 6 |
| WEST | 2047 | 2713721 | 2047 | 20162287 | 10139995 | 11 | Deadhead | 13 | Weekday | muwtf | | 75BU | 9:58 AM | 10:02 AM | 75BU | 1.65 | 4 | | | | LC40 | 9:58 AM | 10:26 AM | 75th Ave & Buckeye Rd | 33.43712491 | -112.2209797 | 75th Ave & Buckeye Rd | 33.43712491 | -112.2209797 | 0 |
| WEST | 2047 | 2713721 | 2047 | 20161663 | 10136014 | 12 | Regular | 13 | Weekday | muwtf | East | 75BU | 10:26 AM | 11:07 AM | SKT2 | 11.95 | 41 | 6 | 5 | 1 | LC40 | 10:02 AM | 11:13 AM | 75th Ave & Buckeye Rd | 33.43712491 | -112.2209797 | Sky Harbor West | 33.43650803 | -112.0139836 | 24 |
| WEST | 2047 | 2713721 | 2047 | 20161346 | 10134015 | 13 | Regular | 13 | Weekday | muwtf | West | SKT2 | 11:13 AM | 11:58 AM | 75BU | 12.39 | 45 | 21 | 6 | 15 | LC40 | 11:07 AM | 11:58 AM | Sky Harbor West | 33.43650803 | -112.0139836 | 75th Ave & Buckeye Rd | 33.43712491 | -112.2209797 | 6 |
| WEST | 2047 | 2713721 | 2047 | 20162288 | 10139996 | 14 | Deadhead | 13 | Weekday | muwtf | | 75BU | 11:58 AM | 12:02 PM | 75BU | 1.65 | 4 | | | | LC40 | 11:58 AM | 12:23 PM | 75th Ave & Buckeye Rd | 33.43712491 | -112.2209797 | 75th Ave & Buckeye Rd | 33.43712491 | -112.2209797 | 0 |
| WEST | 2047 | 2713721 | 2047 | 20161667 | 10136018 | 15 | Regular | 13 | Weekday | muwtf | East | 75BU | 12:23 PM | 1:07 PM | SKT2 | 11.95 | 44 | 6 | 6 | 0 | LC40 | 12:02 PM | 1:13 PM | 75th Ave & Buckeye Rd | 33.43712491 | -112.2209797 | Sky Harbor West | 33.43650803 | -112.0139836 | 21 |
| WEST | 2047 | 2713721 | 2047 | 20161306 | 10134019 | 16 | Regular | 13 | Weekday | muwtf | West | SKT2 | 1:13 PM | 2:02 PM | 75BU | 12.39 | 49 | 16 | 6 | 10 | LC40 | 1:07 PM | 2:02 PM | Sky Harbor West | 33.43650803 | -112.0139836 | 75th Ave & Buckeye Rd | 33.43712491 | -112.2209797 | 6 |
| WEST | 2047 | 2713721 | 2047 | 20162289 | 10139997 | 17 | Deadhead | 13 | Weekday | muwtf | | 75BU | 2:02 PM | 2:06 PM | 75BU | 1.65 | 4 | | | | LC40 | 2:02 PM | 2:22 PM | 75th Ave & Buckeye Rd | 33.43712491 | -112.2209797 | 75th Ave & Buckeye Rd | 33.43712491 | -112.2209797 | 0 |
| WEST | 2047 | 2713721 | 2047 | 20161671 | 10136022 | 18 | Regular | 13 | Weekday | muwtf | East | 75BU | 2:22 PM | 3:07 PM | SKT2 | 11.95 | 45 | 6 | 6 | 0 | LC40 | 2:06 PM | 3:13 PM | 75th Ave & Buckeye Rd | 33.43712491 | -112.2209797 | Sky Harbor West | 33.43650803 | -112.0139836 | 16 |
| WEST | 2047 | 2713721 | 2047 | 20161298 | 10134023 | 19 | Regular | 13 | Weekday | muwtf | West | SKT2 | 3:13 PM | 4:07 PM | 75BU | 12.39 | 54 | 11 | 7 | 4 | LC40 | 3:07 PM | 4:07 PM | Sky Harbor West | 33.43650803 | -112.0139836 | 75th Ave & Buckeye Rd | 33.43712491 | -112.2209797 | 6 |
| WEST | 2047 | 2713721 | 2047 | 20162286 | 10139998 | 20 | Deadhead | 13 | Weekday | muwtf | | 75BU | 4:07 PM | 4:11 PM | 75BU | 1.65 | 4 | | | | LC40 | 4:07 PM | 4:22 PM | 75th Ave & Buckeye Rd | 33.43712491 | -112.2209797 | 75th Ave & Buckeye Rd | 33.43712491 | -112.2209797 | 0 |
| WEST | 2047 | 2713721 | 2047 | 20161675 | 10136026 | 21 | Regular | 13 | Weekday | muwtf | East | 75BU | 4:22 PM | 5:07 PM | SKT2 | 11.95 | 45 | 6 | 6 | 0 | LC40 | 4:11 PM | 5:13 PM | 75th Ave & Buckeye Rd | 33.43712491 | -112.2209797 | Sky Harbor West | 33.43650803 | -112.0139836 | 11 |
| WEST | 2047 | 2713721 | 2047 | 20161294 | 10134027 | 22 | Regular | 13 | Weekday | muwtf | West | SKT2 | 5:13 PM | 6:07 PM | 75BU | 12.39 | 54 | 12 | 7 | 5 | LC40 | 5:07 PM | 6:07 PM | Sky Harbor West | 33.43650803 | -112.0139836 | 75th Ave & Buckeye Rd | 33.43712491 | -112.2209797 | 6 |
| WEST | 2047 | 2713721 | 2047 | 20162291 | 10139999 | 23 | Deadhead | 13 | Weekday | muwtf | | 75BU | 6:07 PM | 6:11 PM | 75BU | 1.65 | 4 | | | | LC40 | 6:07 PM | 6:23 PM | 75th Ave & Buckeye Rd | 33.43712491 | -112.2209797 | 75th Ave & Buckeye Rd | 33.43712491 | -112.2209797 | 0 |
| WEST | 2047 | 2713721 | 2047 | 20161679 | 10136030 | 24 | Regular | 13 | Weekday | muwtf | East | 75BU | 6:23 PM | 7:07 PM | SKT2 | 11.95 | 44 | 6 | 6 | 0 | LC40 | 6:11 PM | 7:13 PM | 75th Ave & Buckeye Rd | 33.43712491 | -112.2209797 | Sky Harbor West | 33.43650803 | -112.0139836 | 12 |
| WEST | 2047 | 2713721 | 2047 | 20161289 | 10134031 | 25 | Regular | 13 | Weekday | muwtf | West | SKT2 | 7:13 PM | 7:58 PM | 75BU | 12.39 | 45 | 27 | 6 | 21 | LC40 | 7:07 PM | 7:58 PM | Sky Harbor West | 33.43650803 | -112.0139836 | 75th Ave & Buckeye Rd | 33.43712491 | -112.2209797 | 6 |
| WEST | 2047 | 2713721 | 2047 | 20162292 | 10140000 | 26 | Deadhead | 13 | Weekday | muwtf | | 75BU | 7:58 PM | 8:02 PM | 75BU | 1.65 | 4 | | | | LC40 | 7:58 PM | 8:29 PM | 75th Ave & Buckeye Rd | 33.43712491 | -112.2209797 | 75th Ave & Buckeye Rd | 33.43712491 | -112.2209797 | 0 |
| WEST | 2047 | 2713721 | 2047 | 20161686 | 10136034 | 27 | Regular | 13 | Weekday | muwtf | East | 75BU | 8:29 PM | 9:07 PM | SKT2 | 11.95 | 38 | 6 | 5 | 1 | LC40 | 8:02 PM | 9:13 PM | 75th Ave & Buckeye Rd | 33.43712491 | -112.2209797 | Sky Harbor West | 33.43650803 | -112.0139836 | 27 |
| WEST | 2047 | 2713721 | 2047 | 20161280 | 10134035 | 28 | Regular | 13 | Weekday | muwtf | West | SKT2 | 9:13 PM | 9:52 PM | 75BU | 12.39 | 39 | | | | LC40 | 9:07 PM | 9:52 PM | Sky Harbor West | 33.43650803 | -112.0139836 | 75th Ave & Buckeye Rd | 33.43712491 | -112.2209797 | 6 |
| WEST | 2047 | 2713721 | 2047 | 20162290 | 10140002 | 29 | Pull-in | 13 | Weekday | muwtf | | 75BU | 9:52 PM | 10:02 PM | WEST | 3.28 | 10 | | | | LC40 | 9:52 PM | | 75th Ave & Buckeye Rd | 33.43712491 | -112.2209797 | West Transit Facility | 33.45411524 | -112.2287661 | 0 |
| WEST | 2048 | 2713782 | 2048 | | | 1 | Prep-out | | | | | WEST | 4:04 AM | 4:19 AM | WEST | | | | | | LC40 | | 4:19 AM | West Transit Facility | 33.45411524 | -112.2287661 | West Transit Facility | 33.45411524 | -112.2287661 | 52597684 |
| WEST | 2048 | 2713782 | 2048 | 20163397 | 10144074 | 2 | Pull-out | 67 | Weekday | muwtf | | WEST | 4:19 AM | 4:31 AM | SLHS-N | 5.30 | 12 | | | | LC40 | | 4:31 AM | West Transit Facility | 33.45411524 | -112.2287661 | Sierra Linda HS-North | 33.41877515 | -112.2038817 | 52597699 |
| WEST | 2048 | 2713782 | 2048 | 20161994 | 15070 | 3 | Regular | 67 | Weekday | muwtf | North | SLHS-N | 4:31 AM | 4:54 AM | 67CA | 6.27 | 23 | 11 | 5 | 6 | LC40 | 4:31 AM | 4:54 AM | Sierra Linda HS-North | 33.41877515 | -112.2038817 | 67th Ave & Camelback Rd | 33.50934213 | -112.2031583 | 0 |
| WEST | 2048 | 2713782 | 2048 | 20163384 | 10144061 | 4 | Deadhead | 67 | Weekday | muwtf | | 67CA | 4:54 AM | 4:57 AM | 75CA | 1.00 | 3 | | | | LC40 | 4:54 AM | 5:08 AM | 67th Ave & Camelback Rd | 33.50934213 | -112.2031583 | 75th Ave & Camelback Rd | 33.50872446 | -112.22051 | 0 |
| WEST | 2048 | 2713782 | 2048 | 20161695 | 14904 | 5 | Regular | 75 | Weekday | muwtf | South | 75CA | 5:08 AM | 5:30 AM | 75LB | 7.30 | 22 | 22 | 5 | 17 | LC40 | 4:57 AM | 5:30 AM | 75th Ave & Camelback Rd | 33.50872446 | -112.22051 | 75th Ave & Lower Buckeye Rd | 33.42294285 | -112.2211466 | 11 |
| WEST | 2048 | 2713782 | 2048 | 20163385 | 10144062 | 6 | Deadhead | 75 | Weekday | muwtf | | 75LB | 5:30 AM | 5:35 AM | SLHS-N | 2.70 | 5 | | | | LC40 | 5:30 AM | 5:57 AM | 75th Ave & Lower Buckeye Rd | 33.42294285 | -112.2211466 | Sierra Linda HS-North | 33.41877515 | -112.2038817 | 0 |
| WEST | 2048 | 2713782 | 2048 | 20161244 | 14779 | 7 | Regular | 67 | Weekday | muwtf | North | SLHS-N | 5:57 AM | 6:59 AM | 67UN | 16.14 | 62 | 18 | 8 | 10 | LC40 | 5:35 AM | 6:59 AM | Sierra Linda HS-North | 33.41877515 | -112.2038817 | 67th Ave & Union Hills Dr | 33.65281565 | -112.2029624 | 22 |
| WEST | 2048 | 2713782 | 2048 | 20163386 | 10144063 | 8 | Deadhead | 67 | Weekday | muwtf | | 67UN | 6:59 AM | 7:04 AM | 67UN | 0.90 | 5 | | | | LC40 | 6:59 AM | 7:22 AM | 67th Ave & Union Hills Dr | 33.65281565 | -112.2029624 | 67th Ave & Union Hills Dr | 33.65281565 | -112.2029624 | 0 |
| WEST | 2048 | 2713782 | 2048 | 20161599 | 14796 | 9 | Regular | 67 | Weekday | muwtf | South | 67UN | 7:22 AM | 8:24 AM | SLHS-S | 16.14 | 62 | 18 | 8 | 10 | LC40 | 7:04 AM | 8:24 AM | 67th Ave & Union Hills Dr | 33.65281565 | -112.2029624 | Sierra Linda HS-South | 33.41822294 | -112.2041428 | 18 |
| WEST | 2048 | 2713782 | 2048 | 20163387 | 10144064 | 10 | Deadhead | 67 | Weekday | muwtf | | SLHS-S | 8:24 AM | 8:29 AM | 75LB | 2.70 | 5 | | | | LC40 | 8:24 AM | 8:47 AM | Sierra Linda HS-South | 33.41822294 | -112.2041428 | 75th Ave & Lower Buckeye Rd | 33.42294285 | -112.2211466 | 0 |
| WEST | 2048 | 2713782 | 2048 | 20161753 | 14835 | 11 | Regular | 75 | Weekday | muwtf | North | 75LB | 8:47 AM | 9:16 AM | 75CA | 7.41 | 29 | 9 | 5 | 4 | LC40 | 8:29 AM | 9:16 AM | 75th Ave & Lower Buckeye Rd | 33.42294285 | -112.2211466 | 75th Ave & Camelback Rd | 33.50872446 | -112.22051 | 18 |
| WEST | 2048 | 2713782 | 2048 | 20163388 | 10144065 | 12 | Deadhead | 75 | Weekday | muwtf | | 75CA | 9:16 AM | 9:28 AM | 75CA | 4.00 | 12 | | | | LC40 | 9:16 AM | 9:37 AM | 75th Ave & Camelback Rd | 33.50872446 | -112.22051 | 75th Ave & Camelback Rd | 33.50872446 | -112.22051 | 0 |
| WEST | 2048 | 2713782 | 2048 | 20161702 | 14913 | 13 | Regular | 75 | Weekday | muwtf | South | 75CA | 9:37 AM | 10:02 AM | 75LB | 7.30 | 25 | 19 | 5 | 14 | LC40 | 9:28 AM | 10:02 AM | 75th Ave & Camelback Rd | 33.50872446 | -112.22051 | 75th Ave & Lower Buckeye Rd | 33.42294285 | -112.2211466 | 9 |
| WEST | 2048 | 2713782 | 2048 | 20163389 | 10144066 | 14 | Deadhead | 75 | Weekday | muwtf | | 75LB | 10:02 AM | 10:07 AM | SLHS-N | 2.70 | 5 | | | | LC40 | 10:02 AM | 10:26 AM | 75th Ave & Lower Buckeye Rd | 33.42294285 | -112.2211466 | Sierra Linda HS-North | 33.41877515 | -112.2038817 | 0 |
| WEST | 2048 | 2713782 | 2048 | 20161213 | 14770 | 15 | Regular | 67 | Weekday | muwtf | North | SLHS-N | 10:26 AM | 11:33 AM | 67UN | 16.14 | 67 | 14 | 9 | 5 | LC40 | 10:07 AM | 11:33 AM | Sierra Linda HS-North | 33.41877515 | -112.2038817 | 67th Ave & Union Hills Dr | 33.65281565 | -112.2029624 | 19 |
| WEST | 2048 | 2713782 | 2048 | 20163390 | 10144067 | 16 | Deadhead | 67 | Weekday | muwtf | | 67UN | 11:33 AM | 11:38 AM | 67UN | 0.90 | 5 | | | | LC40 | 11:33 AM | 11:52 AM | 67th Ave & Union Hills Dr | 33.65281565 | -112.2029624 | 67th Ave & Union Hills Dr | 33.65281565 | -112.2029624 | 0 |
| WEST | 2048 | 2713782 | 2048 | 20161614 | 14805 | 17 | Regular | 67 | Weekday | muwtf | South | 67UN | 11:52 AM | 12:57 PM | SLHS-S | 16.14 | 65 | 13 | 8 | 5 | LC40 | 11:38 AM | 12:57 PM | 67th Ave & Union Hills Dr | 33.65281565 | -112.2029624 | Sierra Linda HS-South | 33.41822294 | -112.2041428 | 14 |
| WEST | 2048 | 2713782 | 2048 | 20163391 | 10144068 | 18 | Deadhead | 67 | Weekday | muwtf | | SLHS-S | 12:57 PM | 1:02 PM | 75LB | 2.70 | 5 | | | | LC40 | 12:57 PM | 1:15 PM | Sierra Linda HS-South | 33.41822294 | -112.2041428 | 75th Ave & Lower Buckeye Rd | 33.42294285 | -112.2211466 | 0 |
| WEST | 2048 | 2713782 | 2048 | 20161769 | 14844 | 19 | Regular | 75 | Weekday | muwtf | North | 75LB | 1:15 PM | 1:47 PM | 75CA | 7.41 | 32 | 7 | 5 | 2 | LC40 | 1:02 PM | 1:47 PM | 75th Ave & Lower Buckeye Rd | 33.42294285 | -112.2211466 | 75th Ave & Camelback Rd | 33.50872446 | -112.22051 | 13 |
| WEST | 2048 | 2713782 | 2048 | 20163392 | 10144069 | 20 | Deadhead | 75 | Weekday | muwtf | | 75CA | 1:47 PM | 1:59 PM | 75CA | 4.00 | 12 | | | | LC40 | 1:47 PM | 2:06 PM | 75th Ave & Camelback Rd | 33.50872446 | -112.22051 | 75th Ave & Camelback Rd | 33.50872446 | -112.22051 | 0 |
| WEST | 2048 | 2713782 | 2048 | 20161712 | 14877 | 21 | Regular | 75 | Weekday | muwtf | South | 75CA | 2:06 PM | 2:36 PM | 75LB | 7.30 | 30 | 11 | 5 | 6 | LC40 | 1:59 PM | 2:36 PM | 75th Ave & Camelback Rd | 33.50872446 | -112.22051 | 75th Ave & Lower Buckeye Rd | 33.42294285 | -112.2211466 | 7 |
| WEST | 2048 | 2713782 | 2048 | 20163393 | 10144070 | 22 | Deadhead | 75 | Weekday | muwtf | | 75LB | 2:36 PM | 2:41 PM | SLHS-N | 2.70 | 5 | | | | LC40 | 2:36 PM | 2:52 PM | 75th Ave & Lower Buckeye Rd | 33.42294285 | -112.2211466 | Sierra Linda HS-North | 33.41877515 | -112.2038817 | 0 |
| WEST | 2048 | 2713782 | 2048 | 20161191 | 14761 | 23 | Regular | 67 | Weekday | muwtf | North | SLHS-N | 2:52 PM | 4:02 PM | 67UN | 16.14 | 70 | 12 | 9 | 3 | LC40 | 2:41 PM | 4:02 PM | Sierra Linda HS-North | 33.41877515 | -112.2038817 | 67th Ave & Union Hills Dr | 33.65281565 | -112.2029624 | 11 |
| WEST | 2048 | 2713782 | 2048 | 20163394 | 10144071 | 24 | Deadhead | 67 | Weekday | muwtf | | 67UN | 4:02 PM | 4:07 PM | 67UN | 0.90 | 5 | | | | LC40 | 4:02 PM | 4:19 PM | 67th Ave & Union Hills Dr | 33.65281565 | -112.2029624 | 67th Ave & Union Hills Dr | 33.65281565 | -112.2029624 | 0 |
| WEST | 2048 | 2713782 | 2048 | 20161629 | 14814 | 25 | Regular | 67 | Weekday | muwtf | South | 67UN | 4:19 PM | 5:27 PM | SLHS-S | 16.14 | 68 | 10 | 9 | 1 | LC40 | 4:07 PM | 5:27 PM | 67th Ave & Union Hills Dr | 33.65281565 | -112.2029624 | Sierra Linda HS-South | 33.41822294 | -112.2041428 | 12 |
| WEST | 2048 | 2713782 | 2048 | 20163395 | 10144072 | 26 | Deadhead | 67 | Weekday | muwtf | | SLHS-S | 5:27 PM | 5:32 PM | 75LB | 2.70 | 5 | | | | LC40 | 5:27 PM | 5:42 PM | Sierra Linda HS-South | 33.41822294 | -112.2041428 | 75th Ave & Lower Buckeye Rd | 33.42294285 | -112.2211466 | 0 |
| WEST | 2048 | 2713782 | 2048 | 20161779 | 14853 | 27 | Regular | 75 | Weekday | muwtf | North | 75LB | 5:42 PM | 6:17 PM | 75CA | 7.41 | 35 | 8 | 5 | 3 | LC40 | 5:32 PM | 6:17 PM | 75th Ave & Lower Buckeye Rd | 33.42294285 | -112.2211466 | 75th Ave & Camelback Rd | 33.50872446 | -112.22051 | 10 |
| WEST | 2048 | 2713782 | 2048 | 20163396 | 10144073 | 28 | Deadhead | 75 | Weekday | muwtf | | 75CA | 6:17 PM | 6:29 PM | 75CA | 4.00 | 12 | | | | LC40 | 6:17 PM | 6:37 PM | 75th Ave & Camelback Rd | 33.50872446 | -112.22051 | 75th Ave & Camelback Rd | 33.50872446 | -112.22051 | 0 |
| WEST | 2048 | 2713782 | 2048 | 20161724 | 14886 | 29 | Regular | 75 | Weekday | muwtf | South | 75CA | 6:37 PM | 7:02 PM | 75LB | 7.30 | 25 | | | | LC40 | 6:29 PM | 7:02 PM | 75th Ave & Camelback Rd | 33.50872446 | -112.22051 | 75th Ave & Lower Buckeye Rd | 33.42294285 | -112.2211466 | 8 |
| WEST | 2048 | 2713782 | 2048 | 20163398 | 10144075 | 30 | Pull-in | 75 | Weekday | muwtf | | 75LB | 7:02 PM | 7:12 PM | WEST | 3.66 | 10 | | | | LC40 | 7:02 PM | | 75th Ave & Lower Buckeye Rd | 33.42294285 | -112.2211466 | West Transit Facility | 33.45411524 | -112.2287661 | 0 |
| WEST | 2049 | 2713735 | 2049 | | | 1 | Prep-out | | | | | WEST | 4:05 AM | 4:20 AM | WEST | | | | | | LC40 | | 4:20 AM | West Transit Facility | 33.45411524 | -112.2287661 | West Transit Facility | 33.45411524 | -112.2287661 | 52597685 |
| WEST | 2049 | 2713735 | 2049 | 20162507 | 10142398 | 2 | Pull-out | 41 | Weekday | muwtf | | WEST | 4:20 AM | 4:55 AM | IN56 | 18.49 | 35 | | | | LC40 | | 4:55 AM | West Transit Facility | 33.45411524 | -112.2287661 | 56th St & Indian School Rd | 33.4889291 | -111.9608032 | 52597700 |
| WEST | 2049 | 2713735 | 2049 | 20161813 | 14389 | 3 | Regular | 41 | Weekday | muwtf | West | IN56 | 4:55 AM | 6:19 AM | 107I-W | 19.09 | 84 | 18 | 11 | 7 | LC40 | 4:55 AM | 6:19 AM | 56th St & Indian School Rd | 33.4889291 | -111.9608032 | 107th Ave & Indian School Rd | 33.49373411 | -112.2906586 | 0 |

| | | | | | | | | | | | | | | | | | | | | | | | | | | | | | | |
|---|---|---|---|---|---|---|---|---|---|---|---|---|---|---|---|---|---|---|---|---|---|---|---|---|---|---|---|---|---|---|
| WEST | 2049 | 2713735 | 2049 | 20162499 | 10142390 | 4 | Deadhead | 41 | Weekday | muwtf | | 107I-W | 6:19 AM | 6:25 AM | 107I-E | 1.53 | 6 | | | | LC40 | 6:19 AM | 6:43 AM | 107th Ave & Indian School Rd | 33.49373411 | -112.2906586 | 107th Ave & Indian School Rd | 33.49349789 | -112.2897007 | 0 |
| WEST | 2049 | 2713735 | 2049 | 20161958 | 14370 | 5 | Regular | 41 | Weekday | muwtf | East | 107I-E | 6:43 AM | 8:30 AM | GRIN | 22.72 | 107 | 17 | 13 | 4 | LC40 | 6:25 AM | 8:30 AM | 107th Ave & Indian School Rd | 33.49349789 | -112.2897007 | Granite Reef Rd & Indian School Rd | 33.49487235 | -111.9002718 | 18 |
| WEST | 2049 | 2713735 | 2049 | 20162973 | 10142990 | 6 | Deadhead | 41 | Weekday | muwtf | | GRIN | 8:30 AM | 8:34 AM | PICH | 1.30 | 4 | | | | LC40 | 8:30 AM | 8:51 AM | Granite Reef Rd & Indian School Rd | 33.49487235 | -111.9002718 | Pima Rd & Chaparral Rd | 33.50803004 | -111.8914371 | 0 |
| WEST | 2049 | 2713735 | 2049 | 20162841 | 10142991 | 7 | Deadhead | 41 | Weekday | muwtf | | PICH | 8:51 AM | 8:55 AM | GRIN | 2.20 | 4 | | | | LC40 | 8:34 AM | 8:55 AM | Pima Rd & Chaparral Rd | 33.50803004 | -111.8914371 | Granite Reef Rd & Indian School Rd | 33.49487235 | -111.9002718 | 17 |
| WEST | 2049 | 2713735 | 2049 | 20161842 | 14418 | 8 | Regular | 41 | Weekday | muwtf | West | GRIN | 8:55 AM | 10:42 AM | 107I-W | 22.71 | 107 | 20 | 13 | 7 | LC40 | 8:55 AM | 10:42 AM | Granite Reef Rd & Indian School Rd | 33.49487235 | -111.9002718 | 107th Ave & Indian School Rd | 33.49373411 | -112.2906586 | 0 |
| WEST | 2049 | 2713735 | 2049 | 20162385 | 10142392 | 9 | Deadhead | 41 | Weekday | muwtf | | 107I-W | 10:42 AM | 10:48 AM | 107I-E | 1.53 | 6 | | | | LC40 | 10:42 AM | 11:08 AM | 107th Ave & Indian School Rd | 33.49373411 | -112.2906586 | 107th Ave & Indian School Rd | 33.49349789 | -112.2897007 | 0 |
| WEST | 2049 | 2713735 | 2049 | 20161948 | 14362 | 10 | Regular | 41 | Weekday | muwtf | East | 107I-E | 11:08 AM | 12:49 PM | GRIN | 22.72 | 101 | 19 | 13 | 6 | LC40 | 10:48 AM | 12:49 PM | 107th Ave & Indian School Rd | 33.49349789 | -112.2897007 | Granite Reef Rd & Indian School Rd | 33.49487235 | -111.9002718 | 20 |
| WEST | 2049 | 2713735 | 2049 | 20162982 | 10143008 | 11 | Deadhead | 41 | Weekday | muwtf | | GRIN | 12:49 PM | 12:53 PM | PICH | 1.30 | 4 | | | | LC40 | 12:49 PM | 1:12 PM | Granite Reef Rd & Indian School Rd | 33.49487235 | -111.9002718 | Pima Rd & Chaparral Rd | 33.50803004 | -111.8914371 | 0 |
| WEST | 2049 | 2713735 | 2049 | 20162809 | 10143009 | 12 | Deadhead | 41 | Weekday | muwtf | | PICH | 1:12 PM | 1:16 PM | GRIN | 2.20 | 4 | | | | LC40 | 12:53 PM | 1:16 PM | Pima Rd & Chaparral Rd | 33.50803004 | -111.8914371 | Granite Reef Rd & Indian School Rd | 33.49487235 | -111.9002718 | 19 |
| WEST | 2049 | 2713735 | 2049 | 20161833 | 14409 | 13 | Regular | 41 | Weekday | muwtf | West | GRIN | 1:16 PM | 2:53 PM | 83IN | 19.69 | 97 | 13 | 12 | 1 | LC40 | 1:16 PM | 2:53 PM | Granite Reef Rd & Indian School Rd | 33.49487235 | -111.9002718 | 83rd Ave & Indian School Rd | 33.49427872 | -112.2377841 | 0 |
| WEST | 2049 | 2713735 | 2049 | 20162383 | 10142394 | 14 | Deadhead | 41 | Weekday | muwtf | | 83IN | 2:53 PM | 3:00 PM | 83MC | 2.00 | 7 | | | | LC40 | 2:53 PM | 3:13 PM | 83rd Ave & Indian School Rd | 33.49427872 | -112.2377841 | 83rd Ave & McDowell Rd | 33.46531052 | -112.2379855 | 0 |
| WEST | 2049 | 2713735 | 2049 | 20160986 | 13959 | 15 | Regular | 17 | Weekday | muwtf | East | 83MC | 3:13 PM | 4:48 PM | PIMC | 19.79 | 95 | 15 | 12 | 3 | LC40 | 3:00 PM | 4:48 PM | 83rd Ave & McDowell Rd | 33.46531052 | -112.2379855 | Pima Rd & McDowell Rd | 33.46580416 | -111.8918629 | 13 |
| WEST | 2049 | 2713735 | 2049 | 20162381 | 10142395 | 16 | Deadhead | 17 | Weekday | muwtf | | PIMC | 4:48 PM | 4:55 PM | PIMC | 2.40 | 7 | | | | LC40 | 4:48 PM | 5:10 PM | Pima Rd & McDowell Rd | 33.46580416 | -111.8918629 | Pima Rd & McDowell Rd | 33.46580416 | -111.8918629 | 0 |
| WEST | 2049 | 2713735 | 2049 | 20161551 | 14009 | 17 | Regular | 17 | Weekday | muwtf | West | PIMC | 5:10 PM | 7:11 PM | ESMC | 28.99 | 121 | 22 | 15 | 7 | LC40 | 4:55 PM | 7:11 PM | Pima Rd & McDowell Rd | 33.46580416 | -111.8918629 | Pebble Creek Pkwy & McDowell Rd | 33.46464073 | -112.3924621 | 15 |
| WEST | 2049 | 2713735 | 2049 | 20162384 | 10142396 | 18 | Deadhead | 17 | Weekday | muwtf | | ESMC | 7:11 PM | 7:18 PM | ESMC | 2.50 | 7 | | | | LC40 | 7:11 PM | 7:40 PM | Pebble Creek Pkwy & McDowell Rd | 33.46464073 | -112.3924621 | Pebble Creek Pkwy & McDowell Rd | 33.46464073 | -112.3924621 | 0 |
| WEST | 2049 | 2713735 | 2049 | 20160954 | 13936 | 19 | Regular | 17 | Weekday | muwtf | East | ESMC | 7:40 PM | 9:27 PM | PIMC | 28.81 | 107 | 22 | 13 | 9 | LC40 | 7:18 PM | 9:27 PM | Pebble Creek Pkwy & McDowell Rd | 33.46464073 | -112.3924621 | Pima Rd & McDowell Rd | 33.46580416 | -111.8918629 | 22 |
| WEST | 2049 | 2713735 | 2049 | 20162509 | 10142397 | 20 | Deadhead | 17 | Weekday | muwtf | | PIMC | 9:27 PM | 9:42 PM | 52MC | 8.53 | 15 | | | | LC40 | 9:27 PM | 10:04 PM | Pima Rd & McDowell Rd | 33.46580416 | -111.8918629 | 52nd St & McDowell Rd | 33.46556716 | -111.9697435 | 0 |
| WEST | 2049 | 2713735 | 2049 | 20161399 | 14051 | 21 | Regular | 17 | Weekday | muwtf | West | 52MC | 10:04 PM | 11:07 PM | 99MC | 17.55 | 63 | | | | LC40 | 9:42 PM | 11:07 PM | 52nd St & McDowell Rd | 33.46556716 | -111.9697435 | 99th Ave & McDowell Rd | 33.46475107 | -112.2725559 | 22 |
| WEST | 2049 | 2713735 | 2049 | 20162505 | 10142399 | 22 | Pull-in | 17 | Weekday | muwtf | | 99MC | 11:07 PM | 11:17 PM | WEST | 3.50 | 10 | | | | LC40 | 11:07 PM | | 99th Ave & McDowell Rd | 33.46475107 | -112.2725559 | West Transit Facility | 33.45411524 | -112.2287661 | 0 |
| WEST | 2050 | 2713733 | 2050 | | | 1 | Prep-out | | | | | WEST | 4:08 AM | 4:23 AM | WEST | | | | | | LC60 | | 4:23 AM | West Transit Facility | 33.45411524 | -112.2287661 | West Transit Facility | 33.45411524 | -112.2287661 | 52597688 |
| WEST | 2050 | 2713733 | 2050 | 20162374 | 10142405 | 2 | Pull-out | 17 | Weekday | muwtf | | WEST | 4:23 AM | 5:11 AM | PIMC | 25.10 | 48 | | | | LC60 | | 5:11 AM | West Transit Facility | 33.45411524 | -112.2287661 | Pima Rd & McDowell Rd | 33.46580416 | -111.8918629 | 52597703 |
| WEST | 2050 | 2713733 | 2050 | 20161649 | 14045 | 3 | Regular | 17 | Weekday | muwtf | West | PIMC | 5:11 AM | 7:11 AM | ESMC | 28.99 | 120 | 25 | 15 | 10 | LC60 | 5:11 AM | 7:11 AM | Pima Rd & McDowell Rd | 33.46580416 | -111.8918629 | Pebble Creek Pkwy & McDowell Rd | 33.46464073 | -112.3924621 | 0 |
| WEST | 2050 | 2713733 | 2050 | 20162504 | 10142400 | 4 | Deadhead | 17 | Weekday | muwtf | | ESMC | 7:11 AM | 7:18 AM | ESMC | 2.50 | 7 | | | | LC60 | 7:11 AM | 7:43 AM | Pebble Creek Pkwy & McDowell Rd | 33.46464073 | -112.3924621 | Pebble Creek Pkwy & McDowell Rd | 33.46464073 | -112.3924621 | 0 |
| WEST | 2050 | 2713733 | 2050 | 20161018 | 13969 | 5 | Regular | 17 | Weekday | muwtf | East | ESMC | 7:43 AM | 9:46 AM | PIMC-E | 28.81 | 123 | 37 | 15 | 22 | LC60 | 7:18 AM | 9:46 AM | Pebble Creek Pkwy & McDowell Rd | 33.46464073 | -112.3924621 | McDowell Rd & Pima Rd Eastbound | 33.46572874 | -111.8941514 | 25 |
| WEST | 2050 | 2713733 | 2050 | 20162508 | 10142401 | 6 | Deadhead | 17 | Weekday | muwtf | | PIMC-E | 9:46 AM | 9:53 AM | PIMC | 2.40 | 7 | | | | LC60 | 9:46 AM | 10:30 AM | McDowell Rd & Pima Rd Eastbound | 33.46572874 | -111.8941514 | Pima Rd & McDowell Rd | 33.46580416 | -111.8918629 | 0 |
| WEST | 2050 | 2713733 | 2050 | 20161596 | 14029 | 7 | Regular | 17 | Weekday | muwtf | West | PIMC | 10:30 AM | 12:01 PM | 83MC | 19.97 | 91 | 16 | 11 | 5 | LC60 | 9:53 AM | 12:01 PM | Pima Rd & McDowell Rd | 33.46580416 | -111.8918629 | 83rd Ave & McDowell Rd | 33.46531052 | -112.2379855 | 37 |
| WEST | 2050 | 2713733 | 2050 | 20162376 | 10142402 | 8 | Deadhead | 17 | Weekday | muwtf | | 83MC | 12:01 PM | 12:09 PM | DSTC1 | 1.50 | 8 | | | | LC60 | 12:01 PM | 12:25 PM | 83rd Ave & McDowell Rd | 33.46531052 | -112.2379855 | Thomas Rd at Desert Sky TC | 33.47983142 | -112.2285417 | 0 |
| WEST | 2050 | 2713733 | 2050 | 20161173 | 14174 | 9 | Regular | 29 | Weekday | muwtf | East | DSTC1 | 12:25 PM | 1:57 PM | PITH | 19.32 | 92 | 28 | 12 | 16 | LC60 | 12:09 PM | 2:25 PM | Thomas Rd at Desert Sky TC | 33.47983142 | -112.2285417 | Pima Park | 33.48054696 | -111.8945743 | 16 |
| WEST | 2050 | 2713733 | 2050 | 20161411 | 14250 | 10 | Regular | 29 | Weekday | muwtf | West | PITH | 2:25 PM | 4:24 PM | 93TH | 21.52 | 119 | 23 | 15 | 8 | LC60 | 1:57 PM | 4:24 PM | Pima Park | 33.48054696 | -111.8945743 | 93rd Ave & Thomas Rd | 33.47948847 | -112.2588343 | 28 |
| WEST | 2050 | 2713733 | 2050 | 20162890 | 10142853 | 11 | Deadhead | 29 | Weekday | muwtf | | 93TH | 4:24 PM | 4:25 PM | 94TH | 0.25 | 1 | | | | LC60 | 4:24 PM | 4:48 PM | 93rd Ave & Thomas Rd | 33.47948847 | -112.2588343 | 94th Av Layover | 33.48136107 | -112.2611621 | 0 |
| WEST | 2050 | 2713733 | 2050 | 20162808 | 10142854 | 12 | Deadhead | 29 | Weekday | muwtf | | 94TH | 4:48 PM | 4:49 PM | 93TH | 0.25 | 1 | | | | LC60 | 4:25 PM | 4:49 PM | 94th Av Layover | 33.48136107 | -112.2611621 | 93rd Ave & Thomas Rd | 33.47948847 | -112.2588343 | 23 |
| WEST | 2050 | 2713733 | 2050 | 20161571 | 14107 | 13 | Regular | 29 | Weekday | muwtf | East | 93TH | 4:49 PM | 6:35 PM | PITH | 21.08 | 106 | 34 | 13 | 21 | LC60 | 4:49 PM | 7:09 PM | 93rd Ave & Thomas Rd | 33.47948847 | -112.2588343 | Pima Park | 33.48054696 | -111.8945743 | 0 |
| WEST | 2050 | 2713733 | 2050 | 20161394 | 14231 | 14 | Regular | 29 | Weekday | muwtf | West | PITH | 7:09 PM | 8:45 PM | 93TH | 21.52 | 96 | 41 | 12 | 29 | LC60 | 6:35 PM | 8:45 PM | Pima Park | 33.48054696 | -111.8945743 | 93rd Ave & Thomas Rd | 33.47948847 | -112.2588343 | 34 |
| WEST | 2050 | 2713733 | 2050 | 20162898 | 10142869 | 15 | Deadhead | 29 | Weekday | muwtf | | 93TH | 8:45 PM | 8:46 PM | 94TH | 0.25 | 1 | | | | LC60 | 8:45 PM | 9:27 PM | 93rd Ave & Thomas Rd | 33.47948847 | -112.2588343 | 94th Av Layover | 33.48136107 | -112.2611621 | 0 |
| WEST | 2050 | 2713733 | 2050 | 20162806 | 10142870 | 16 | Deadhead | 29 | Weekday | muwtf | | 94TH | 9:27 PM | 9:28 PM | 93TH | 0.25 | 1 | | | | LC60 | 8:46 PM | 9:28 PM | 94th Av Layover | 33.48136107 | -112.2611621 | 93rd Ave & Thomas Rd | 33.47948847 | -112.2588343 | 41 |
| WEST | 2050 | 2713733 | 2050 | 20161593 | 14116 | 17 | Regular | 29 | Weekday | muwtf | East | 93TH | 9:28 PM | 10:46 PM | PITH | 21.08 | 78 | | | | LC60 | 9:28 PM | 10:46 PM | 93rd Ave & Thomas Rd | 33.47948847 | -112.2588343 | Pima Park | 33.48054696 | -111.8945743 | 0 |
| WEST | 2050 | 2713733 | 2050 | 20162375 | 10142406 | 18 | Pull-in | 29 | Weekday | muwtf | | PITH | 10:46 PM | 11:36 PM | WEST | 26.20 | 50 | | | | LC60 | 10:46 PM | | Pima Park | 33.48054696 | -111.8945743 | West Transit Facility | 33.45411524 | -112.2287661 | 0 |
| WEST | 2051 | 2713667 | 2051 | | | 1 | Prep-out | | | | | WEST | 4:09 AM | 4:24 AM | WEST | | | | | | LC40 | | 4:24 AM | West Transit Facility | 33.45411524 | -112.2287661 | West Transit Facility | 33.45411524 | -112.2287661 | 52597689 |
| WEST | 2051 | 2713667 | 2051 | 20162198 | 15627 | 2 | Pull-out | 51 | Weekday | muwtf | | WEST | 4:24 AM | 4:50 AM | BA51 | 8.80 | 26 | | | | LC40 | | 4:50 AM | West Transit Facility | 33.45411524 | -112.2287661 | 51st Ave & Baseline Rd | 33.37752263 | -112.1682551 | 52597704 |
| WEST | 2051 | 2713667 | 2051 | 20161989 | 15064 | 3 | Regular | 51 | Weekday | muwtf | North | BA51 | 4:50 AM | 5:44 AM | ASUW | 16.31 | 54 | 12 | 9 | 3 | LC40 | 4:50 AM | 5:56 AM | 51st Ave & Baseline Rd | 33.37752263 | -112.1682551 | ASU West Campus | 33.60922389 | -112.1604935 | 0 |
| WEST | 2051 | 2713667 | 2051 | 20160961 | 14608 | 4 | Regular | 51 | Weekday | muwtf | South | ASUW | 5:56 AM | 7:32 AM | 51PE | 27.75 | 96 | 23 | 15 | 8 | LC40 | 5:44 AM | 7:55 AM | ASU West Campus | 33.60922389 | -112.1604935 | 51st Ave & Pecos Rd | 33.29045953 | -112.1690898 | 12 |
| WEST | 2051 | 2713667 | 2051 | 20161311 | 14562 | 5 | Regular | 51 | Weekday | muwtf | North | 51PE | 7:55 AM | 9:16 AM | ASUW | 24.97 | 81 | 13 | 13 | 0 | LC40 | 7:32 AM | 9:29 AM | 51st Ave & Pecos Rd | 33.29045953 | -112.1690898 | ASU West Campus | 33.60922389 | -112.1604935 | 23 |
| WEST | 2051 | 2713667 | 2051 | 20160992 | 14615 | 6 | Regular | 51 | Weekday | muwtf | South | ASUW | 9:29 AM | 10:31 AM | BA51 | 17.01 | 62 | 12 | 10 | 2 | LC40 | 9:16 AM | 10:31 AM | ASU West Campus | 33.60922389 | -112.1604935 | 51st Ave & Baseline Rd | 33.37752263 | -112.1682551 | 13 |
| WEST | 2051 | 2713667 | 2051 | 20162194 | 15623 | 7 | Deadhead | 51 | Weekday | muwtf | | BA51 | 10:31 AM | 10:36 AM | BA51 | 1.85 | 5 | | | | LC40 | 10:31 AM | 10:48 AM | 51st Ave & Baseline Rd | 33.37752263 | -112.1682551 | 51st Ave & Baseline Rd | 33.37752263 | -112.1682551 | 0 |
| WEST | 2051 | 2713667 | 2051 | 20161314 | 14567 | 8 | Regular | 51 | Weekday | muwtf | North | BA51 | 10:48 AM | 11:47 AM | ASUW | 16.31 | 59 | 40 | 9 | 31 | LC40 | 10:36 AM | 12:27 PM | 51st Ave & Baseline Rd | 33.37752263 | -112.1682551 | ASU West Campus | 33.60922389 | -112.1604935 | 12 |
| WEST | 2051 | 2713667 | 2051 | 20161004 | 14621 | 9 | Regular | 51 | Weekday | muwtf | South | ASUW | 12:27 PM | 1:30 PM | BA51 | 17.01 | 63 | 13 | 10 | 3 | LC40 | 11:47 AM | 1:30 PM | ASU West Campus | 33.60922389 | -112.1604935 | 51st Ave & Baseline Rd | 33.37752263 | -112.1682551 | 40 |
| WEST | 2051 | 2713667 | 2051 | 20162196 | 15624 | 10 | Deadhead | 51 | Weekday | muwtf | | BA51 | 1:30 PM | 1:35 PM | BA51 | 1.85 | 5 | | | | LC40 | 1:30 PM | 1:48 PM | 51st Ave & Baseline Rd | 33.37752263 | -112.1682551 | 51st Ave & Baseline Rd | 33.37752263 | -112.1682551 | 0 |
| WEST | 2051 | 2713667 | 2051 | 20161324 | 14573 | 11 | Regular | 51 | Weekday | muwtf | North | BA51 | 1:48 PM | 2:49 PM | ASUW | 16.31 | 61 | 32 | 10 | 22 | LC40 | 1:35 PM | 3:21 PM | 51st Ave & Baseline Rd | 33.37752263 | -112.1682551 | ASU West Campus | 33.60922389 | -112.1604935 | 13 |
| WEST | 2051 | 2713667 | 2051 | 20161024 | 14627 | 12 | Regular | 51 | Weekday | muwtf | South | ASUW | 3:21 PM | 4:32 PM | BA51 | 17.01 | 71 | 11 | 11 | 0 | LC40 | 2:49 PM | 4:32 PM | ASU West Campus | 33.60922389 | -112.1604935 | 51st Ave & Baseline Rd | 33.37752263 | -112.1682551 | 32 |
| WEST | 2051 | 2713667 | 2051 | 20162197 | 15625 | 13 | Deadhead | 51 | Weekday | muwtf | | BA51 | 4:32 PM | 4:37 PM | BA51 | 1.85 | 5 | | | | LC40 | 4:32 PM | 4:48 PM | 51st Ave & Baseline Rd | 33.37752263 | -112.1682551 | 51st Ave & Baseline Rd | 33.37752263 | -112.1682551 | 0 |
| WEST | 2051 | 2713667 | 2051 | 20161329 | 14579 | 14 | Regular | 51 | Weekday | muwtf | North | BA51 | 4:48 PM | 5:52 PM | ASUW | 16.31 | 64 | 34 | 10 | 24 | LC40 | 4:37 PM | 6:26 PM | 51st Ave & Baseline Rd | 33.37752263 | -112.1682551 | ASU West Campus | 33.60922389 | -112.1604935 | 11 |
| WEST | 2051 | 2713667 | 2051 | 20161051 | 14632 | 15 | Regular | 51 | Weekday | muwtf | South | ASUW | 6:26 PM | 7:29 PM | BA51 | 17.01 | 63 | 17 | 10 | 7 | LC40 | 5:52 PM | 7:29 PM | ASU West Campus | 33.60922389 | -112.1604935 | 51st Ave & Baseline Rd | 33.37752263 | -112.1682551 | 34 |
| WEST | 2051 | 2713667 | 2051 | 20162199 | 15626 | 16 | Deadhead | 51 | Weekday | muwtf | | BA51 | 7:29 PM | 7:34 PM | BA51 | 1.85 | 5 | | | | LC40 | 7:29 PM | 7:51 PM | 51st Ave & Baseline Rd | 33.37752263 | -112.1682551 | 51st Ave & Baseline Rd | 33.37752263 | -112.1682551 | 0 |
| WEST | 2051 | 2713667 | 2051 | 20161334 | 14585 | 17 | Regular | 51 | Weekday | muwtf | North | BA51 | 7:51 PM | 8:44 PM | ASUW | 16.31 | 53 | 18 | 8 | 10 | LC40 | 7:34 PM | 9:02 PM | 51st Ave & Baseline Rd | 33.37752263 | -112.1682551 | ASU West Campus | 33.60922389 | -112.1604935 | 17 |
| WEST | 2051 | 2713667 | 2051 | 20161074 | 14637 | 18 | Regular | 51 | Weekday | muwtf | South | ASUW | 9:02 PM | 10:28 PM | 51PE | 27.75 | 86 | 33 | 13 | 20 | LC40 | 8:44 PM | 11:01 PM | ASU West Campus | 33.60922389 | -112.1604935 | 51st Ave & Pecos Rd | 33.29045953 | -112.1690898 | 18 |
| WEST | 2051 | 2713667 | 2051 | 20161343 | 14592 | 19 | Regular | 51 | Weekday | muwtf | North | 51PE | 11:01 PM | 12:09 AM | ASUW | 24.97 | 68 | | | | LC40 | 10:28 PM | 12:09 AM | 51st Ave & Pecos Rd | 33.29045953 | -112.1690898 | ASU West Campus | 33.60922389 | -112.1604935 | 33 |
| WEST | 2051 | 2713667 | 2051 | 20162195 | 15628 | 20 | Pull-in | 51 | Weekday | muwtf | | ASUW | 12:09 AM | 12:42 AM | WEST | 20.70 | 33 | | | | LC40 | 12:09 AM | | ASU West Campus | 33.60922389 | -112.1604935 | West Transit Facility | 33.45411524 | -112.2287661 | 0 |
| WEST | 2052 | 2713732 | 2052 | | | 1 | Prep-out | | | | | WEST | 4:10 AM | 4:25 AM | WEST | | | | | | LC40 | | 4:25 AM | West Transit Facility | 33.45411524 | -112.2287661 | West Transit Facility | 33.45411524 | -112.2287661 | 52597690 |
| WEST | 2052 | 2713732 | 2052 | 20162471 | 10142412 | 2 | Pull-out | 41 | Weekday | muwtf | | WEST | 4:25 AM | 4:40 AM | 107I-E | 6.39 | 15 | | | | LC40 | | 4:40 AM | West Transit Facility | 33.45411524 | -112.2287661 | 107th Ave & Indian School Rd | 33.49349789 | -112.2897007 | 52597705 |
| WEST | 2052 | 2713732 | 2052 | 20161960 | 14284 | 3 | Regular | 41 | Weekday | muwtf | East | 107I-E | 4:40 AM | 6:09 AM | GRIN | 22.72 | 89 | 28 | 11 | 17 | LC40 | 4:40 AM | 6:09 AM | 107th Ave & Indian School Rd | 33.49349789 | -112.2897007 | Granite Reef Rd & Indian School Rd | 33.49487235 | -111.9002718 | 0 |
| WEST | 2052 | 2713732 | 2052 | 20162968 | 10142980 | 4 | Deadhead | 41 | Weekday | muwtf | | GRIN | 6:09 AM | 6:13 AM | PICH | 1.30 | 4 | | | | LC40 | 6:09 AM | 6:41 AM | Granite Reef Rd & Indian School Rd | 33.49487235 | -111.9002718 | Pima Rd & Chaparral Rd | 33.50803004 | -111.8914371 | 0 |
| WEST | 2052 | 2713732 | 2052 | 20162805 | 10142981 | 5 | Deadhead | 41 | Weekday | muwtf | | PICH | 6:41 AM | 6:45 AM | GRIN | 2.20 | 4 | | | | LC40 | 6:13 AM | 6:45 AM | Pima Rd & Chaparral Rd | 33.50803004 | -111.8914371 | Granite Reef Rd & Indian School Rd | 33.49487235 | -111.9002718 | 28 |
| WEST | 2052 | 2713732 | 2052 | 20161847 | 14424 | 6 | Regular | 41 | Weekday | muwtf | West | GRIN | 6:45 AM | 8:21 AM | 83IN | 19.69 | 96 | 46 | 12 | 34 | LC40 | 6:45 AM | 8:21 AM | Granite Reef Rd & Indian School Rd | 33.49487235 | -111.9002718 | 83rd Ave & Indian School Rd | 33.49427872 | -112.2377841 | 0 |
| WEST | 2052 | 2713732 | 2052 | 20162362 | 10142408 | 7 | Deadhead | 41 | Weekday | muwtf | | 83IN | 8:21 AM | 8:28 AM | 83MC | 2.00 | 7 | | | | LC40 | 8:21 AM | 9:14 AM | 83rd Ave & Indian School Rd | 33.49427872 | -112.2377841 | 83rd Ave & McDowell Rd | 33.46531052 | -112.2379855 | 0 |
| WEST | 2052 | 2713732 | 2052 | 20160968 | 13945 | 8 | Regular | 17 | Weekday | muwtf | East | 83MC | 9:14 AM | 10:47 AM | PIMC | 19.79 | 93 | 36 | 12 | 24 | LC40 | 8:28 AM | 10:47 AM | 83rd Ave & McDowell Rd | 33.46531052 | -112.2379855 | Pima Rd & McDowell Rd | 33.46580416 | -111.8918629 | 46 |
| WEST | 2052 | 2713732 | 2052 | 20162359 | 10142409 | 9 | Deadhead | 17 | Weekday | muwtf | | PIMC | 10:47 AM | 10:54 AM | PIMC | 2.40 | 7 | | | | LC40 | 10:47 AM | 11:30 AM | Pima Rd & McDowell Rd | 33.46580416 | -111.8918629 | Pima Rd & McDowell Rd | 33.46580416 | -111.8918629 | 0 |
| WEST | 2052 | 2713732 | 2052 | 20161589 | 14026 | 10 | Regular | 17 | Weekday | muwtf | West | PIMC | 11:30 AM | 1:31 PM | ESMC | 28.99 | 121 | 45 | 15 | 30 | LC40 | 10:54 AM | 1:31 PM | Pima Rd & McDowell Rd | 33.46580416 | -111.8918629 | Pebble Creek Pkwy & McDowell Rd | 33.46464073 | -112.3924621 | 36 |
| WEST | 2052 | 2713732 | 2052 | 20162358 | 10142410 | 11 | Deadhead | 17 | Weekday | muwtf | | ESMC | 1:31 PM | 1:38 PM | ESMC | 2.50 | 7 | | | | LC40 | 1:31 PM | 2:23 PM | Pebble Creek Pkwy & McDowell Rd | 33.46464073 | -112.3924621 | Pebble Creek Pkwy & McDowell Rd | 33.46464073 | -112.3924621 | 0 |
| WEST | 2052 | 2713732 | 2052 | 20160979 | 13954 | 12 | Regular | 17 | Weekday | muwtf | East | ESMC | 2:23 PM | 4:28 PM | PIMC | 28.81 | 125 | 15 | 15 | 0 | LC40 | 1:38 PM | 4:28 PM | Pebble Creek Pkwy & McDowell Rd | 33.46464073 | -112.3924621 | Pima Rd & McDowell Rd | 33.46580416 | -111.8918629 | 45 |
| WEST | 2052 | 2713732 | 2052 | 20162363 | 10142411 | 13 | Deadhead | 17 | Weekday | muwtf | | PIMC | 4:28 PM | 4:35 PM | PIMC-W | 2.40 | 7 | | | | LC40 | 4:28 PM | 4:50 PM | Pima Rd & McDowell Rd | 33.46580416 | -111.8918629 | McDowell Rd & Pima Rd Westbound | 33.46587988 | -111.8925718 | 0 |
| WEST | 2052 | 2713732 | 2052 | 20161549 | 14010 | 14 | Regular | 17 | Weekday | muwtf | West | PIMC-W | 4:50 PM | 6:51 PM | ESMC | 28.99 | 121 | | | | LC40 | 4:35 PM | 6:51 PM | McDowell Rd & Pima Rd Westbound | 33.46587988 | -111.8925718 | Pebble Creek Pkwy & McDowell Rd | 33.46464073 | -112.3924621 | 15 |
| WEST | 2052 | 2713732 | 2052 | 20162469 | 10142413 | 15 | Pull-in | 17 | Weekday | muwtf | | ESMC | 6:51 PM | 7:11 PM | WEST | 10.60 | 20 | | | | LC40 | 6:51 PM | | Pebble Creek Pkwy & McDowell Rd | 33.46464073 | -112.3924621 | West Transit Facility | 33.45411524 | -112.2287661 | 0 |
| WEST | 2053 | 2713676 | 2053 | | | 1 | Prep-out | | | | | WEST | 4:11 AM | 4:26 AM | WEST | | | | | | LC40 | | 4:26 AM | West Transit Facility | 33.45411524 | -112.2287661 | West Transit Facility | 33.45411524 | -112.2287661 | 52597691 |
| WEST | 2053 | 2713676 | 2053 | 20162251 | 10139617 | 2 | Pull-out | 3 | Weekday | muwtf | | WEST | 4:26 AM | 4:31 AM | 83VB | 1.63 | 5 | | | | LC40 | | 4:31 AM | West Transit Facility | 33.45411524 | -112.2287661 | 83rd Ave & Van Buren St | 33.45176014 | -112.2383454 | 52597706 |
| WEST | 2053 | 2713676 | 2053 | 20162036 | 13674 | 3 | Regular | 3 | Weekday | muwtf | East | 83VB | 4:31 AM | 5:35 AM | VBGP | 16.15 | 64 | 29 | 8 | 21 | LC40 | 4:31 AM | 5:35 AM | 83rd Ave & Van Buren St | 33.45176014 | -112.2383454 | Galvin Pkwy & Van Buren St | 33.45074827 | -111.9561774 | 0 |

| | | | | | | | | | | | | | | | | | | | | | | | | | | | | | | |
|---|---|---|---|---|---|---|---|---|---|---|---|---|---|---|---|---|---|---|---|---|---|---|---|---|---|---|---|---|---|---|
| WEST | 2053 | 2713676 | 2053 | 20162243 | 10139613 | 4 | Deadhead | 3 | Weekday | muwtf | | VBGP | 5:35 AM | 5:40 AM | PHZO | 1.59 | 5 | | | | LC40 | 5:35 AM | 6:09 AM | Galvin Pkwy & Van Buren St | 33.45074827 | -111.9561774 | Phoenix Zoo | 33.45351604 | -111.9479857 | 0 |
| WEST | 2053 | 2713676 | 2053 | 20162106 | 13766 | 5 | Regular | 3 | Weekday | muwtf | West | PHZO | 6:09 AM | 8:01 AM | CA4S | 24.85 | 112 | 22 | 14 | 8 | LC40 | 5:40 AM | 8:23 AM | Phoenix Zoo | 33.45351604 | -111.9479857 | 4th St & La Canada Blvd | 33.44629602 | -112.3479925 | 29 |
| WEST | 2053 | 2713676 | 2053 | 20162052 | 13655 | 6 | Regular | 3 | Weekday | muwtf | East | CA4S | 8:23 AM | 10:14 AM | PHZO | 25.03 | 111 | 25 | 14 | 11 | LC40 | 8:01 AM | 10:39 AM | 4th St & La Canada Blvd | 33.44629602 | -112.3479925 | Phoenix Zoo | 33.45351604 | -111.9479857 | 22 |
| WEST | 2053 | 2713676 | 2053 | 20162124 | 13757 | 7 | Regular | 3 | Weekday | muwtf | West | PHZO | 10:39 AM | 12:31 PM | CA4S | 24.85 | 112 | 22 | 14 | 8 | LC40 | 10:14 AM | 12:53 PM | Phoenix Zoo | 33.45351604 | -111.9479857 | 4th St & La Canada Blvd | 33.44629602 | -112.3479925 | 25 |
| WEST | 2053 | 2713676 | 2053 | 20162070 | 13667 | 8 | Regular | 3 | Weekday | muwtf | East | CA4S | 12:53 PM | 2:44 PM | PHZO | 25.03 | 111 | 25 | 14 | 11 | LC40 | 12:31 PM | 3:09 PM | 4th St & La Canada Blvd | 33.44629602 | -112.3479925 | Phoenix Zoo | 33.45351604 | -111.9479857 | 22 |
| WEST | 2053 | 2713676 | 2053 | 20162142 | 13748 | 9 | Regular | 3 | Weekday | muwtf | West | PHZO | 3:09 PM | 5:01 PM | CA4S | 24.85 | 112 | 22 | 14 | 8 | LC40 | 2:44 PM | 5:23 PM | Phoenix Zoo | 33.45351604 | -111.9479857 | 4th St & La Canada Blvd | 33.44629602 | -112.3479925 | 25 |
| WEST | 2053 | 2713676 | 2053 | 20162088 | 13679 | 10 | Regular | 3 | Weekday | muwtf | East | CA4S | 5:23 PM | 7:10 PM | VBGP | 24.26 | 107 | 64 | 13 | 51 | LC40 | 5:01 PM | 7:10 PM | 4th St & La Canada Blvd | 33.44629602 | -112.3479925 | Galvin Pkwy & Van Buren St | 33.45074827 | -111.9561774 | 22 |
| WEST | 2053 | 2713676 | 2053 | 20162247 | 10139614 | 11 | Deadhead | 3 | Weekday | muwtf | | VBGP | 7:10 PM | 7:16 PM | VBGP | 1.24 | 6 | | | | LC40 | 7:10 PM | 8:20 PM | Galvin Pkwy & Van Buren St | 33.45074827 | -111.9561774 | Galvin Pkwy & Van Buren St | 33.45074827 | -111.9561774 | 0 |
| WEST | 2053 | 2713676 | 2053 | 20162159 | 13820 | 12 | Regular | 3 | Weekday | muwtf | West | VBGP | 8:20 PM | 9:22 PM | 83VB | 16.30 | 62 | 11 | 8 | 3 | LC40 | 7:16 PM | 9:22 PM | Galvin Pkwy & Van Buren St | 33.45074827 | -111.9561774 | 83rd Ave & Van Buren St | 33.45176014 | -112.2383454 | 64 |
| WEST | 2053 | 2713676 | 2053 | 20162249 | 10139615 | 13 | Deadhead | 3 | Weekday | muwtf | | 83VB | 9:22 PM | 9:26 PM | 83VB | 1.03 | 4 | | | | LC40 | 9:22 PM | 9:37 PM | 83rd Ave & Van Buren St | 33.45176014 | -112.2383454 | 83rd Ave & Van Buren St | 33.45176014 | -112.2383454 | 0 |
| WEST | 2053 | 2713676 | 2053 | 20162097 | 13675 | 14 | Regular | 3 | Weekday | muwtf | East | 83VB | 9:37 PM | 10:32 PM | VBGP | 16.15 | 55 | 18 | 7 | 11 | LC40 | 9:26 PM | 10:32 PM | 83rd Ave & Van Buren St | 33.45176014 | -112.2383454 | Galvin Pkwy & Van Buren St | 33.45074827 | -111.9561774 | 11 |
| WEST | 2053 | 2713676 | 2053 | 20162250 | 10139616 | 15 | Deadhead | 3 | Weekday | muwtf | | VBGP | 10:32 PM | 10:38 PM | VBGP | 1.24 | 6 | | | | LC40 | 10:32 PM | 10:56 PM | Galvin Pkwy & Van Buren St | 33.45074827 | -111.9561774 | Galvin Pkwy & Van Buren St | 33.45074827 | -111.9561774 | 0 |
| WEST | 2053 | 2713676 | 2053 | 20162164 | 13815 | 16 | Regular | 3 | Weekday | muwtf | West | VBGP | 10:56 PM | 11:50 PM | 83VB | 16.30 | 54 | | | | LC40 | 10:38 PM | 11:50 PM | Galvin Pkwy & Van Buren St | 33.45074827 | -111.9561774 | 83rd Ave & Van Buren St | 33.45176014 | -112.2383454 | 18 |
| WEST | 2053 | 2713676 | 2053 | 20162248 | 10139618 | 17 | Pull-in | 3 | Weekday | muwtf | | 83VB | 11:50 PM | 11:55 PM | WEST | 1.78 | 5 | | | | LC40 | 11:50 PM | | 83rd Ave & Van Buren St | 33.45176014 | -112.2383454 | West Transit Facility | 33.45411524 | -112.2287661 | 0 |
| WEST | 2054 | 2713659 | 2054 | | | 1 | Prep-out | | | | | WEST | 4:12 AM | 4:27 AM | WEST | | | | | | LC40 | | 4:27 AM | West Transit Facility | 33.45411524 | -112.2287661 | West Transit Facility | 33.45411524 | -112.2287661 | 52597692 |
| WEST | 2054 | 2713659 | 2054 | 20162344 | 10140869 | 2 | Pull-out | 83 | Weekday | muwtf | | WEST | 4:27 AM | 4:54 AM | ARMA | 14.14 | 27 | | | | LC40 | | 4:54 AM | West Transit Facility | 33.45411524 | -112.2287661 | Arrowhead Mall North | 33.64314588 | -112.2249888 | 52597707 |
| WEST | 2054 | 2713659 | 2054 | 20161723 | 14961 | 3 | Regular | 83 | Weekday | muwtf | South | ARMA | 4:54 AM | 5:45 AM | 83VB | 15.34 | 51 | 22 | 7 | 15 | LC40 | 4:54 AM | 5:45 AM | Arrowhead Mall North | 33.64314588 | -112.2249888 | 83rd Ave & Van Buren St | 33.45176014 | -112.2383454 | 0 |
| WEST | 2054 | 2713659 | 2054 | 20162337 | 10140862 | 4 | Deadhead | 83 | Weekday | muwtf | | 83VB | 5:45 AM | 5:49 AM | 83VB | 1.03 | 4 | | | | LC40 | 5:45 AM | 6:11 AM | 83rd Ave & Van Buren St | 33.45176014 | -112.2383454 | 83rd Ave & Van Buren St | 33.45176014 | -112.2383454 | 0 |
| WEST | 2054 | 2713659 | 2054 | 20161000 | 14921 | 5 | Regular | 83 | Weekday | muwtf | North | 83VB | 6:11 AM | 7:03 AM | ARMA | 15.15 | 52 | 15 | 7 | 8 | LC40 | 5:49 AM | 7:03 AM | 83rd Ave & Van Buren St | 33.45176014 | -112.2383454 | Arrowhead Mall North | 33.64314588 | -112.2249888 | 22 |
| WEST | 2054 | 2713659 | 2054 | 20162908 | 10142918 | 6 | Deadhead | 83 | Weekday | muwtf | | ARMA | 7:03 AM | 7:05 AM | ARMA-L | 0.30 | 2 | | | | LC40 | 7:03 AM | 7:20 AM | Arrowhead Mall North | 33.64314588 | -112.2249888 | Arrowhead Mall Layover | 33.64425392 | -112.2256782 | 0 |
| WEST | 2054 | 2713659 | 2054 | 20162909 | 10142919 | 7 | Deadhead | 83 | Weekday | muwtf | | ARMA-L | 7:20 AM | 7:22 AM | ARMA | 0.30 | 2 | | | | LC40 | 7:05 AM | 7:22 AM | Arrowhead Mall Layover | 33.64425392 | -112.2256782 | Arrowhead Mall North | 33.64314588 | -112.2249888 | 15 |
| WEST | 2054 | 2713659 | 2054 | 20161736 | 14966 | 8 | Regular | 83 | Weekday | muwtf | South | ARMA | 7:22 AM | 8:15 AM | 83VB | 15.34 | 53 | 21 | 7 | 14 | LC40 | 7:22 AM | 8:15 AM | Arrowhead Mall North | 33.64314588 | -112.2249888 | 83rd Ave & Van Buren St | 33.45176014 | -112.2383454 | 0 |
| WEST | 2054 | 2713659 | 2054 | 20162338 | 10140863 | 9 | Deadhead | 83 | Weekday | muwtf | | 83VB | 8:15 AM | 8:19 AM | 83VB | 1.03 | 4 | | | | LC40 | 8:15 AM | 8:40 AM | 83rd Ave & Van Buren St | 33.45176014 | -112.2383454 | 83rd Ave & Van Buren St | 33.45176014 | -112.2383454 | 0 |
| WEST | 2054 | 2713659 | 2054 | 20161011 | 14926 | 10 | Regular | 83 | Weekday | muwtf | North | 83VB | 8:40 AM | 9:35 AM | ARMA | 15.15 | 55 | 13 | 7 | 6 | LC40 | 8:19 AM | 9:35 AM | 83rd Ave & Van Buren St | 33.45176014 | -112.2383454 | Arrowhead Mall North | 33.64314588 | -112.2249888 | 21 |
| WEST | 2054 | 2713659 | 2054 | 20162914 | 10142928 | 11 | Deadhead | 83 | Weekday | muwtf | | ARMA | 9:35 AM | 9:37 AM | ARMA-L | 0.30 | 2 | | | | LC40 | 9:35 AM | 9:50 AM | Arrowhead Mall North | 33.64314588 | -112.2249888 | Arrowhead Mall Layover | 33.64425392 | -112.2256782 | 0 |
| WEST | 2054 | 2713659 | 2054 | 20162918 | 10142929 | 12 | Deadhead | 83 | Weekday | muwtf | | ARMA-L | 9:50 AM | 9:52 AM | ARMA | 0.30 | 2 | | | | LC40 | 9:37 AM | 9:52 AM | Arrowhead Mall Layover | 33.64425392 | -112.2256782 | Arrowhead Mall North | 33.64314588 | -112.2249888 | 13 |
| WEST | 2054 | 2713659 | 2054 | 20161745 | 14971 | 13 | Regular | 83 | Weekday | muwtf | South | ARMA | 9:52 AM | 10:45 AM | 83VB | 15.34 | 53 | 21 | 7 | 14 | LC40 | 9:52 AM | 10:45 AM | Arrowhead Mall North | 33.64314588 | -112.2249888 | 83rd Ave & Van Buren St | 33.45176014 | -112.2383454 | 0 |
| WEST | 2054 | 2713659 | 2054 | 20162340 | 10140864 | 14 | Deadhead | 83 | Weekday | muwtf | | 83VB | 10:45 AM | 10:49 AM | 83VB | 1.03 | 4 | | | | LC40 | 10:45 AM | 11:10 AM | 83rd Ave & Van Buren St | 33.45176014 | -112.2383454 | 83rd Ave & Van Buren St | 33.45176014 | -112.2383454 | 0 |
| WEST | 2054 | 2713659 | 2054 | 20161021 | 14931 | 15 | Regular | 83 | Weekday | muwtf | North | 83VB | 11:10 AM | 12:06 PM | ARMA | 15.15 | 56 | 12 | 7 | 5 | LC40 | 10:49 AM | 12:06 PM | 83rd Ave & Van Buren St | 33.45176014 | -112.2383454 | Arrowhead Mall North | 33.64314588 | -112.2249888 | 21 |
| WEST | 2054 | 2713659 | 2054 | 20162927 | 10142938 | 16 | Deadhead | 83 | Weekday | muwtf | | ARMA | 12:06 PM | 12:08 PM | ARMA-L | 0.30 | 2 | | | | LC40 | 12:06 PM | 12:20 PM | Arrowhead Mall North | 33.64314588 | -112.2249888 | Arrowhead Mall Layover | 33.64425392 | -112.2256782 | 0 |
| WEST | 2054 | 2713659 | 2054 | 20162928 | 10142939 | 17 | Deadhead | 83 | Weekday | muwtf | | ARMA-L | 12:20 PM | 12:22 PM | ARMA | 0.30 | 2 | | | | LC40 | 12:08 PM | 12:22 PM | Arrowhead Mall Layover | 33.64425392 | -112.2256782 | Arrowhead Mall North | 33.64314588 | -112.2249888 | 12 |
| WEST | 2054 | 2713659 | 2054 | 20161760 | 14976 | 18 | Regular | 83 | Weekday | muwtf | South | ARMA | 12:22 PM | 1:16 PM | 83VB | 15.34 | 54 | 20 | 7 | 13 | LC40 | 12:22 PM | 1:16 PM | Arrowhead Mall North | 33.64314588 | -112.2249888 | 83rd Ave & Van Buren St | 33.45176014 | -112.2383454 | 0 |
| WEST | 2054 | 2713659 | 2054 | 20162341 | 10140865 | 19 | Deadhead | 83 | Weekday | muwtf | | 83VB | 1:16 PM | 1:20 PM | 83VB | 1.03 | 4 | | | | LC40 | 1:16 PM | 1:40 PM | 83rd Ave & Van Buren St | 33.45176014 | -112.2383454 | 83rd Ave & Van Buren St | 33.45176014 | -112.2383454 | 0 |
| WEST | 2054 | 2713659 | 2054 | 20161031 | 14936 | 20 | Regular | 83 | Weekday | muwtf | North | 83VB | 1:40 PM | 2:37 PM | ARMA | 15.15 | 57 | 10 | 7 | 3 | LC40 | 1:20 PM | 2:37 PM | 83rd Ave & Van Buren St | 33.45176014 | -112.2383454 | Arrowhead Mall North | 33.64314588 | -112.2249888 | 20 |
| WEST | 2054 | 2713659 | 2054 | 20162938 | 10142948 | 21 | Deadhead | 83 | Weekday | muwtf | | ARMA | 2:37 PM | 2:39 PM | ARMA-L | 0.30 | 2 | | | | LC40 | 2:37 PM | 2:49 PM | Arrowhead Mall North | 33.64314588 | -112.2249888 | Arrowhead Mall Layover | 33.64425392 | -112.2256782 | 0 |
| WEST | 2054 | 2713659 | 2054 | 20162939 | 10142949 | 22 | Deadhead | 83 | Weekday | muwtf | | ARMA-L | 2:49 PM | 2:51 PM | ARMA | 0.30 | 2 | | | | LC40 | 2:39 PM | 2:51 PM | Arrowhead Mall Layover | 33.64425392 | -112.2256782 | Arrowhead Mall North | 33.64314588 | -112.2249888 | 10 |
| WEST | 2054 | 2713659 | 2054 | 20161775 | 14981 | 23 | Regular | 83 | Weekday | muwtf | South | ARMA | 2:51 PM | 3:47 PM | 83VB | 15.34 | 56 | 18 | 7 | 11 | LC40 | 2:51 PM | 3:47 PM | Arrowhead Mall North | 33.64314588 | -112.2249888 | 83rd Ave & Van Buren St | 33.45176014 | -112.2383454 | 0 |
| WEST | 2054 | 2713659 | 2054 | 20162342 | 10140866 | 24 | Deadhead | 83 | Weekday | muwtf | | 83VB | 3:47 PM | 3:51 PM | 83VB | 1.03 | 4 | | | | LC40 | 3:47 PM | 4:09 PM | 83rd Ave & Van Buren St | 33.45176014 | -112.2383454 | 83rd Ave & Van Buren St | 33.45176014 | -112.2383454 | 0 |
| WEST | 2054 | 2713659 | 2054 | 20161041 | 14941 | 25 | Regular | 83 | Weekday | muwtf | North | 83VB | 4:09 PM | 5:08 PM | ARMA | 15.15 | 59 | 8 | 8 | 0 | LC40 | 3:51 PM | 5:08 PM | 83rd Ave & Van Buren St | 33.45176014 | -112.2383454 | Arrowhead Mall North | 33.64314588 | -112.2249888 | 18 |
| WEST | 2054 | 2713659 | 2054 | 20162947 | 10142958 | 26 | Deadhead | 83 | Weekday | muwtf | | ARMA | 5:08 PM | 5:10 PM | ARMA-L | 0.30 | 2 | | | | LC40 | 5:08 PM | 5:18 PM | Arrowhead Mall North | 33.64314588 | -112.2249888 | Arrowhead Mall Layover | 33.64425392 | -112.2256782 | 0 |
| WEST | 2054 | 2713659 | 2054 | 20162949 | 10142959 | 27 | Deadhead | 83 | Weekday | muwtf | | ARMA-L | 5:18 PM | 5:20 PM | ARMA | 0.30 | 2 | | | | LC40 | 5:10 PM | 5:20 PM | Arrowhead Mall Layover | 33.64425392 | -112.2256782 | Arrowhead Mall North | 33.64314588 | -112.2249888 | 8 |
| WEST | 2054 | 2713659 | 2054 | 20161790 | 14986 | 28 | Regular | 83 | Weekday | muwtf | South | ARMA | 5:20 PM | 6:15 PM | 83VB | 15.34 | 55 | 20 | 7 | 13 | LC40 | 5:20 PM | 6:15 PM | Arrowhead Mall North | 33.64314588 | -112.2249888 | 83rd Ave & Van Buren St | 33.45176014 | -112.2383454 | 0 |
| WEST | 2054 | 2713659 | 2054 | 20162339 | 10140867 | 29 | Deadhead | 83 | Weekday | muwtf | | 83VB | 6:15 PM | 6:19 PM | 83VB | 1.03 | 4 | | | | LC40 | 6:15 PM | 6:39 PM | 83rd Ave & Van Buren St | 33.45176014 | -112.2383454 | 83rd Ave & Van Buren St | 33.45176014 | -112.2383454 | 0 |
| WEST | 2054 | 2713659 | 2054 | 20161050 | 14944 | 30 | Regular | 83 | Weekday | muwtf | North | 83VB | 6:39 PM | 7:34 PM | ARMA | 15.15 | 55 | 17 | 7 | 10 | LC40 | 6:19 PM | 7:34 PM | 83rd Ave & Van Buren St | 33.45176014 | -112.2383454 | Arrowhead Mall North | 33.64314588 | -112.2249888 | 20 |
| WEST | 2054 | 2713659 | 2054 | 20162958 | 10142968 | 31 | Deadhead | 83 | Weekday | muwtf | | ARMA | 7:34 PM | 7:36 PM | ARMA-L | 0.30 | 2 | | | | LC40 | 7:34 PM | 7:53 PM | Arrowhead Mall North | 33.64314588 | -112.2249888 | Arrowhead Mall Layover | 33.64425392 | -112.2256782 | 0 |
| WEST | 2054 | 2713659 | 2054 | 20162959 | 10142969 | 32 | Deadhead | 83 | Weekday | muwtf | | ARMA-L | 7:53 PM | 7:55 PM | ARMA | 0.30 | 2 | | | | LC40 | 7:36 PM | 7:55 PM | Arrowhead Mall Layover | 33.64425392 | -112.2256782 | Arrowhead Mall North | 33.64314588 | -112.2249888 | 17 |
| WEST | 2054 | 2713659 | 2054 | 20161796 | 14991 | 33 | Regular | 83 | Weekday | muwtf | South | ARMA | 7:55 PM | 8:45 PM | 83VB | 15.34 | 50 | 21 | 6 | 15 | LC40 | 7:55 PM | 8:45 PM | Arrowhead Mall North | 33.64314588 | -112.2249888 | 83rd Ave & Van Buren St | 33.45176014 | -112.2383454 | 0 |
| WEST | 2054 | 2713659 | 2054 | 20162343 | 10140868 | 34 | Deadhead | 83 | Weekday | muwtf | | 83VB | 8:45 PM | 8:49 PM | 83VB | 1.03 | 4 | | | | LC40 | 8:45 PM | 9:10 PM | 83rd Ave & Van Buren St | 33.45176014 | -112.2383454 | 83rd Ave & Van Buren St | 33.45176014 | -112.2383454 | 0 |
| WEST | 2054 | 2713659 | 2054 | 20161071 | 14949 | 35 | Regular | 83 | Weekday | muwtf | North | 83VB | 9:10 PM | 10:02 PM | ARMA | 15.15 | 52 | | | | LC40 | 8:49 PM | 10:02 PM | 83rd Ave & Van Buren St | 33.45176014 | -112.2383454 | Arrowhead Mall North | 33.64314588 | -112.2249888 | 21 |
| WEST | 2054 | 2713659 | 2054 | 20162345 | 10140870 | 36 | Pull-in | 83 | Weekday | muwtf | | ARMA | 10:02 PM | 10:29 PM | WEST | 14.07 | 27 | | | | LC40 | 10:02 PM | | Arrowhead Mall North | 33.64314588 | -112.2249888 | West Transit Facility | 33.45411524 | -112.2287661 | 0 |
| WEST | 2055 | 2713664 | 2055 | | | 1 | Prep-out | | | | | WEST | 4:16 AM | 4:31 AM | WEST | | | | | | LC40 | | 4:31 AM | West Transit Facility | 33.45411524 | -112.2287661 | West Transit Facility | 33.45411524 | -112.2287661 | 52597696 |
| WEST | 2055 | 2713664 | 2055 | 20162204 | 15651 | 2 | Pull-out | 51 | Weekday | muwtf | | WEST | 4:31 AM | 5:04 AM | ASUW | 20.70 | 33 | | | | LC40 | | 5:04 AM | West Transit Facility | 33.45411524 | -112.2287661 | ASU West Campus | 33.60922389 | -112.1604935 | 52597711 |
| WEST | 2055 | 2713664 | 2055 | 20160957 | 14606 | 3 | Regular | 51 | Weekday | muwtf | South | ASUW | 5:04 AM | 6:31 AM | 51PE | 27.75 | 87 | 21 | 14 | 7 | LC40 | 5:04 AM | 6:52 AM | ASU West Campus | 33.60922389 | -112.1604935 | 51st Ave & Pecos Rd | 33.29045953 | -112.1690898 | 0 |
| WEST | 2055 | 2713664 | 2055 | 20161310 | 14560 | 4 | Regular | 51 | Weekday | muwtf | North | 51PE | 6:52 AM | 8:16 AM | ASUW | 24.97 | 84 | 13 | 13 | 0 | LC40 | 6:31 AM | 8:29 AM | 51st Ave & Pecos Rd | 33.29045953 | -112.1690898 | ASU West Campus | 33.60922389 | -112.1604935 | 21 |
| WEST | 2055 | 2713664 | 2055 | 20160982 | 14613 | 5 | Regular | 51 | Weekday | muwtf | South | ASUW | 8:29 AM | 9:32 AM | BA51 | 17.01 | 63 | 11 | 10 | 1 | LC40 | 8:16 AM | 9:32 AM | ASU West Campus | 33.60922389 | -112.1604935 | 51st Ave & Baseline Rd | 33.37752263 | -112.1682551 | 13 |
| WEST | 2055 | 2713664 | 2055 | 20162201 | 15647 | 6 | Deadhead | 51 | Weekday | muwtf | | BA51 | 9:32 AM | 9:37 AM | BA51 | 1.85 | 5 | | | | LC40 | 9:32 AM | 9:48 AM | 51st Ave & Baseline Rd | 33.37752263 | -112.1682551 | 51st Ave & Baseline Rd | 33.37752263 | -112.1682551 | 0 |
| WEST | 2055 | 2713664 | 2055 | 20161315 | 14565 | 7 | Regular | 51 | Weekday | muwtf | North | BA51 | 9:48 AM | 10:47 AM | ASUW | 16.31 | 59 | 40 | 9 | 31 | LC40 | 9:37 AM | 11:27 AM | 51st Ave & Baseline Rd | 33.37752263 | -112.1682551 | ASU West Campus | 33.60922389 | -112.1604935 | 11 |
| WEST | 2055 | 2713664 | 2055 | 20161001 | 14619 | 8 | Regular | 51 | Weekday | muwtf | South | ASUW | 11:27 AM | 12:30 PM | BA51 | 17.01 | 63 | 13 | 10 | 3 | LC40 | 10:47 AM | 12:30 PM | ASU West Campus | 33.60922389 | -112.1604935 | 51st Ave & Baseline Rd | 33.37752263 | -112.1682551 | 40 |
| WEST | 2055 | 2713664 | 2055 | 20162202 | 15648 | 9 | Deadhead | 51 | Weekday | muwtf | | BA51 | 12:30 PM | 12:35 PM | BA51 | 1.85 | 5 | | | | LC40 | 12:30 PM | 12:48 PM | 51st Ave & Baseline Rd | 33.37752263 | -112.1682551 | 51st Ave & Baseline Rd | 33.37752263 | -112.1682551 | 0 |
| WEST | 2055 | 2713664 | 2055 | 20161318 | 14571 | 10 | Regular | 51 | Weekday | muwtf | North | BA51 | 12:48 PM | 1:47 PM | ASUW | 16.31 | 59 | 35 | 9 | 26 | LC40 | 12:35 PM | 2:22 PM | 51st Ave & Baseline Rd | 33.37752263 | -112.1682551 | ASU West Campus | 33.60922389 | -112.1604935 | 13 |
| WEST | 2055 | 2713664 | 2055 | 20161016 | 14625 | 11 | Regular | 51 | Weekday | muwtf | South | ASUW | 2:22 PM | 3:31 PM | BA51 | 17.01 | 69 | 11 | 11 | 0 | LC40 | 1:47 PM | 3:31 PM | ASU West Campus | 33.60922389 | -112.1604935 | 51st Ave & Baseline Rd | 33.37752263 | -112.1682551 | 35 |
| WEST | 2055 | 2713664 | 2055 | 20162200 | 15649 | 12 | Deadhead | 51 | Weekday | muwtf | | BA51 | 3:31 PM | 3:36 PM | BA51 | 1.85 | 5 | | | | LC40 | 3:31 PM | 3:47 PM | 51st Ave & Baseline Rd | 33.37752263 | -112.1682551 | 51st Ave & Baseline Rd | 33.37752263 | -112.1682551 | 0 |
| WEST | 2055 | 2713664 | 2055 | 20161327 | 14577 | 13 | Regular | 51 | Weekday | muwtf | North | BA51 | 3:47 PM | 4:54 PM | ASUW | 16.31 | 67 | 27 | 11 | 16 | LC40 | 3:36 PM | 5:21 PM | 51st Ave & Baseline Rd | 33.37752263 | -112.1682551 | ASU West Campus | 33.60922389 | -112.1604935 | 11 |
| WEST | 2055 | 2713664 | 2055 | 20161047 | 14599 | 14 | Regular | 51 | Weekday | muwtf | South | ASUW | 5:21 PM | 6:32 PM | BA51 | 17.01 | 71 | 12 | 11 | 1 | LC40 | 4:54 PM | 6:32 PM | ASU West Campus | 33.60922389 | -112.1604935 | 51st Ave & Baseline Rd | 33.37752263 | -112.1682551 | 27 |
| WEST | 2055 | 2713664 | 2055 | 20162203 | 15650 | 15 | Deadhead | 51 | Weekday | muwtf | | BA51 | 6:32 PM | 6:37 PM | BA51 | 1.85 | 5 | | | | LC40 | 6:32 PM | 6:49 PM | 51st Ave & Baseline Rd | 33.37752263 | -112.1682551 | 51st Ave & Baseline Rd | 33.37752263 | -112.1682551 | 0 |
| WEST | 2055 | 2713664 | 2055 | 20161332 | 14583 | 16 | Regular | 51 | Weekday | muwtf | North | BA51 | 6:49 PM | 7:46 PM | ASUW | 16.31 | 57 | 16 | 9 | 7 | LC40 | 6:37 PM | 8:02 PM | 51st Ave & Baseline Rd | 33.37752263 | -112.1682551 | ASU West Campus | 33.60922389 | -112.1604935 | 12 |
| WEST | 2055 | 2713664 | 2055 | 20161058 | 14635 | 17 | Regular | 51 | Weekday | muwtf | South | ASUW | 8:02 PM | 9:28 PM | 51PE | 27.75 | 86 | 33 | 13 | 20 | LC40 | 7:46 PM | 10:01 PM | ASU West Campus | 33.60922389 | -112.1604935 | 51st Ave & Pecos Rd | 33.29045953 | -112.1690898 | 16 |
| WEST | 2055 | 2713664 | 2055 | 20161340 | 14590 | 18 | Regular | 51 | Weekday | muwtf | North | 51PE | 10:01 PM | 11:10 PM | ASUW | 24.97 | 69 | | | | LC40 | 9:28 PM | 11:10 PM | 51st Ave & Pecos Rd | 33.29045953 | -112.1690898 | ASU West Campus | 33.60922389 | -112.1604935 | 33 |
| WEST | 2055 | 2713664 | 2055 | 20162205 | 15652 | 19 | Pull-in | 51 | Weekday | muwtf | | ASUW | 11:10 PM | 11:43 PM | WEST | 20.70 | 33 | | | | LC40 | 11:10 PM | | ASU West Campus | 33.60922389 | -112.1604935 | West Transit Facility | 33.45411524 | -112.2287661 | 0 |
| WEST | 2056 | 2713730 | 2056 | | | 1 | Prep-out | | | | | WEST | 4:18 AM | 4:33 AM | WEST | | | | | | LC40 | | 4:33 AM | West Transit Facility | 33.45411524 | -112.2287661 | West Transit Facility | 33.45411524 | -112.2287661 | 52597698 |
| WEST | 2056 | 2713730 | 2056 | 20162446 | 10142422 | 2 | Pull-out | 29 | Weekday | muwtf | | WEST | 4:33 AM | 5:23 AM | PITH | 26.20 | 50 | | | | LC40 | | 5:23 AM | West Transit Facility | 33.45411524 | -112.2287661 | Pima Park | 33.48054696 | -111.8945743 | 52597713 |
| WEST | 2056 | 2713730 | 2056 | 20161506 | 14195 | 3 | Regular | 29 | Weekday | muwtf | West | PITH | 5:23 AM | 6:50 AM | 93TH | 21.52 | 87 | 15 | 11 | 4 | LC40 | 5:23 AM | 6:50 AM | Pima Park | 33.48054696 | -111.8945743 | 93rd Ave & Thomas Rd | 33.47948847 | -112.2588343 | 0 |
| WEST | 2056 | 2713730 | 2056 | 20162468 | 10142414 | 4 | Deadhead | 29 | Weekday | muwtf | | 93TH | 6:50 AM | 6:57 AM | 83IN | 2.70 | 7 | | | | LC40 | 6:50 AM | 7:12 AM | 93rd Ave & Thomas Rd | 33.47948847 | -112.2588343 | 83rd Ave & Indian School Rd | 33.49427872 | -112.2377841 | 0 |
| WEST | 2056 | 2713730 | 2056 | 20161868 | 14304 | 5 | Regular | 41 | Weekday | muwtf | East | 83IN | 7:12 AM | 8:49 AM | GRIN | 19.68 | 97 | 28 | 12 | 16 | LC40 | 6:57 AM | 8:49 AM | 83rd Ave & Indian School Rd | 33.49427872 | -112.2377841 | Granite Reef Rd & Indian School Rd | 33.49487235 | -111.9002718 | 15 |
| WEST | 2056 | 2713730 | 2056 | 20162974 | 10142992 | 6 | Deadhead | 41 | Weekday | muwtf | | GRIN | 8:49 AM | 8:53 AM | PICH | 1.30 | 4 | | | | LC40 | 8:49 AM | 9:21 AM | Granite Reef Rd & Indian School Rd | 33.49487235 | -111.9002718 | Pima Rd & Chaparral Rd | 33.50803004 | -111.8914371 | 0 |

| | | | | | | | | | | | | | | | | | | | | | | | | | | | | | | |
|---|---|---|---|---|---|---|---|---|---|---|---|---|---|---|---|---|---|---|---|---|---|---|---|---|---|---|---|---|---|---|
| WEST | 2056 | 2713730 | 2056 | 20162833 | 10142993 | 7 | Deadhead | 41 | Weekday | muwtf | | PICH | 9:21 AM | 9:25 AM | GRIN | 2.20 | 4 | | | | LC40 | 8:53 AM | 9:25 AM | Pima Rd & Chaparral Rd | 33.50803004 | -111.8914371 | Granite Reef Rd & Indian School Rd | 33.49487235 | -111.9002718 | 28 |
| WEST | 2056 | 2713730 | 2056 | 20161837 | 14417 | 8 | Regular | 41 | Weekday | muwtf | West | GRIN | 9:25 AM | 11:12 AM | 107I-W | 22.71 | 107 | 20 | 13 | 7 | LC40 | 9:25 AM | 11:12 AM | Granite Reef Rd & Indian School Rd | 33.49487235 | -111.9002718 | 107th Ave & Indian School Rd | 33.49373411 | -112.2906586 | 0 |
| WEST | 2056 | 2713730 | 2056 | 20162470 | 10142416 | 9 | Deadhead | 41 | Weekday | muwtf | | 107I-W | 11:12 AM | 11:18 AM | 107I-E | 1.53 | 6 | | | | LC40 | 11:12 AM | 11:38 AM | 107th Ave & Indian School Rd | 33.49373411 | -112.2906586 | 107th Ave & Indian School Rd | 33.49349789 | -112.2897007 | 0 |
| WEST | 2056 | 2713730 | 2056 | 20161951 | 14361 | 10 | Regular | 41 | Weekday | muwtf | East | 107I-E | 11:38 AM | 1:19 PM | GRIN | 22.72 | 101 | 26 | 13 | 13 | LC40 | 11:18 AM | 1:19 PM | 107th Ave & Indian School Rd | 33.49349789 | -112.2897007 | Granite Reef Rd & Indian School Rd | 33.49487235 | -111.9002718 | 20 |
| WEST | 2056 | 2713730 | 2056 | 20162983 | 10143010 | 11 | Deadhead | 41 | Weekday | muwtf | | GRIN | 1:19 PM | 1:23 PM | PICH | 1.30 | 4 | | | | LC40 | 1:19 PM | 1:49 PM | Granite Reef Rd & Indian School Rd | 33.49487235 | -111.9002718 | Pima Rd & Chaparral Rd | 33.50803004 | -111.8914371 | 0 |
| WEST | 2056 | 2713730 | 2056 | 20162826 | 10143011 | 12 | Deadhead | 41 | Weekday | muwtf | | PICH | 1:49 PM | 1:53 PM | GRIN | 2.20 | 4 | | | | LC40 | 1:23 PM | 1:53 PM | Pima Rd & Chaparral Rd | 33.50803004 | -111.8914371 | Granite Reef Rd & Indian School Rd | 33.49487235 | -111.9002718 | 26 |
| WEST | 2056 | 2713730 | 2056 | 20161804 | 14378 | 13 | Regular | 41 | Weekday | muwtf | West | GRIN | 1:53 PM | 3:33 PM | 83IN | 19.69 | 100 | 13 | 12 | 1 | LC40 | 1:53 PM | 3:33 PM | Granite Reef Rd & Indian School Rd | 33.49487235 | -111.9002718 | 83rd Ave & Indian School Rd | 33.49427872 | -112.2377841 | 0 |
| WEST | 2056 | 2713730 | 2056 | 20162443 | 10142418 | 14 | Deadhead | 41 | Weekday | muwtf | | 83IN | 3:33 PM | 3:40 PM | 83MC | 2.00 | 7 | | | | LC40 | 3:33 PM | 3:53 PM | 83rd Ave & Indian School Rd | 33.49427872 | -112.2377841 | 83rd Ave & McDowell Rd | 33.46531052 | -112.2379855 | 0 |
| WEST | 2056 | 2713730 | 2056 | 20160987 | 13961 | 15 | Regular | 17 | Weekday | muwtf | East | 83MC | 3:53 PM | 5:28 PM | PIMC | 19.79 | 95 | 31 | 12 | 19 | LC40 | 3:40 PM | 5:28 PM | 83rd Ave & McDowell Rd | 33.46531052 | -112.2379855 | Pima Rd & McDowell Rd | 33.46580416 | -111.8918629 | 13 |
| WEST | 2056 | 2713730 | 2056 | 20162442 | 10142419 | 16 | Deadhead | 17 | Weekday | muwtf | | PIMC | 5:28 PM | 5:35 PM | GRIN | 2.70 | 7 | | | | LC40 | 5:28 PM | 6:06 PM | Pima Rd & McDowell Rd | 33.46580416 | -111.8918629 | Granite Reef Rd & Indian School Rd | 33.49487235 | -111.9002718 | 0 |
| WEST | 2056 | 2713730 | 2056 | 20161818 | 14395 | 17 | Regular | 41 | Weekday | muwtf | West | GRIN | 6:06 PM | 7:46 PM | 107I-W | 22.71 | 100 | 22 | 12 | 10 | LC40 | 5:35 PM | 7:46 PM | Granite Reef Rd & Indian School Rd | 33.49487235 | -111.9002718 | 107th Ave & Indian School Rd | 33.49373411 | -112.2906586 | 31 |
| WEST | 2056 | 2713730 | 2056 | 20162441 | 10142420 | 18 | Deadhead | 41 | Weekday | muwtf | | 107I-W | 7:46 PM | 7:52 PM | 107I-E | 1.53 | 6 | | | | LC40 | 7:46 PM | 8:14 PM | 107th Ave & Indian School Rd | 33.49373411 | -112.2906586 | 107th Ave & Indian School Rd | 33.49349789 | -112.2897007 | 0 |
| WEST | 2056 | 2713730 | 2056 | 20161931 | 14346 | 19 | Regular | 41 | Weekday | muwtf | East | 107I-E | 8:14 PM | 9:39 PM | GRIN | 22.72 | 85 | 29 | 11 | 18 | LC40 | 7:52 PM | 9:39 PM | 107th Ave & Indian School Rd | 33.49349789 | -112.2897007 | Granite Reef Rd & Indian School Rd | 33.49487235 | -111.9002718 | 22 |
| WEST | 2056 | 2713730 | 2056 | 20163002 | 10143046 | 20 | Deadhead | 41 | Weekday | muwtf | | GRIN | 9:39 PM | 9:43 PM | PICH | 1.30 | 4 | | | | LC40 | 9:39 PM | 10:12 PM | Granite Reef Rd & Indian School Rd | 33.49487235 | -111.9002718 | Pima Rd & Chaparral Rd | 33.50803004 | -111.8914371 | 0 |
| WEST | 2056 | 2713730 | 2056 | 20162822 | 10143047 | 21 | Deadhead | 41 | Weekday | muwtf | | PICH | 10:12 PM | 10:16 PM | GRIN | 2.20 | 4 | | | | LC40 | 9:43 PM | 10:16 PM | Pima Rd & Chaparral Rd | 33.50803004 | -111.8914371 | Granite Reef Rd & Indian School Rd | 33.49487235 | -111.9002718 | 29 |
| WEST | 2056 | 2713730 | 2056 | 20161807 | 14380 | 22 | Regular | 41 | Weekday | muwtf | West | GRIN | 10:16 PM | 11:37 PM | 107I-W | 22.71 | 81 | | | | LC40 | 10:16 PM | 11:37 PM | Granite Reef Rd & Indian School Rd | 33.49487235 | -111.9002718 | 107th Ave & Indian School Rd | 33.49373411 | -112.2906586 | 0 |
| WEST | 2056 | 2713730 | 2056 | 20162413 | 10142423 | 23 | Pull-in | 41 | Weekday | muwtf | | 107I-W | 11:37 PM | 11:52 PM | WEST | 7.18 | 15 | | | | LC40 | 11:37 PM | | 107th Ave & Indian School Rd | 33.49373411 | -112.2906586 | West Transit Facility | 33.45411524 | -112.2287661 | 0 |
| WEST | 2057 | 2713728 | 2057 | | | 1 | Prep-out | | | | | WEST | 4:20 AM | 4:35 AM | WEST | | | | | | LC40 | | 4:35 AM | West Transit Facility | 33.45411524 | -112.2287661 | West Transit Facility | 33.45411524 | -112.2287661 | 52597700 |
| WEST | 2057 | 2713728 | 2057 | 20162401 | 10142429 | 2 | Pull-out | 29 | Weekday | muwtf | | WEST | 4:35 AM | 4:49 AM | DSTC1 | 3.19 | 14 | | | | LC40 | | 4:49 AM | West Transit Facility | 33.45411524 | -112.2287661 | Thomas Rd at Desert Sky TC | 33.47983142 | -112.2285417 | 52597715 |
| WEST | 2057 | 2713728 | 2057 | 20161381 | 14151 | 3 | Regular | 29 | Weekday | muwtf | East | DSTC1 | 4:49 AM | 5:53 AM | 56TH | 15.46 | 64 | 17 | 8 | 9 | LC40 | 4:49 AM | 5:53 AM | Thomas Rd at Desert Sky TC | 33.47983142 | -112.2285417 | 56th St & Thomas Rd | 33.48001333 | -111.9609594 | 0 |
| WEST | 2057 | 2713728 | 2057 | 20162412 | 10142424 | 4 | Deadhead | 29 | Weekday | muwtf | | 56TH | 5:53 AM | 6:08 AM | GRIN | 4.43 | 15 | | | | LC40 | 5:53 AM | 6:25 AM | 56th St & Thomas Rd | 33.48001333 | -111.9609594 | Granite Reef Rd & Indian School Rd | 33.49487235 | -111.9002718 | 0 |
| WEST | 2057 | 2713728 | 2057 | 20161848 | 14425 | 5 | Regular | 41 | Weekday | muwtf | West | GRIN | 6:25 AM | 8:11 AM | 107I-W | 22.71 | 106 | 21 | 13 | 8 | LC40 | 6:08 AM | 8:11 AM | Granite Reef Rd & Indian School Rd | 33.49487235 | -111.9002718 | 107th Ave & Indian School Rd | 33.49373411 | -112.2906586 | 17 |
| WEST | 2057 | 2713728 | 2057 | 20162406 | 10142425 | 6 | Deadhead | 41 | Weekday | muwtf | | 107I-W | 8:11 AM | 8:17 AM | 107I-E | 1.53 | 6 | | | | LC40 | 8:11 AM | 8:38 AM | 107th Ave & Indian School Rd | 33.49373411 | -112.2906586 | 107th Ave & Indian School Rd | 33.49349789 | -112.2897007 | 0 |
| WEST | 2057 | 2713728 | 2057 | 20161955 | 14367 | 7 | Regular | 41 | Weekday | muwtf | East | 107I-E | 8:38 AM | 10:19 AM | GRIN | 22.72 | 101 | 30 | 13 | 17 | LC40 | 8:17 AM | 10:19 AM | 107th Ave & Indian School Rd | 33.49349789 | -112.2897007 | Granite Reef Rd & Indian School Rd | 33.49487235 | -111.9002718 | 21 |
| WEST | 2057 | 2713728 | 2057 | 20162977 | 10142998 | 8 | Deadhead | 41 | Weekday | muwtf | | GRIN | 10:19 AM | 10:23 AM | PICH | 1.30 | 4 | | | | LC40 | 10:19 AM | 10:53 AM | Granite Reef Rd & Indian School Rd | 33.49487235 | -111.9002718 | Pima Rd & Chaparral Rd | 33.50803004 | -111.8914371 | 0 |
| WEST | 2057 | 2713728 | 2057 | 20162816 | 10142999 | 9 | Deadhead | 41 | Weekday | muwtf | | PICH | 10:53 AM | 10:57 AM | GRIN | 2.20 | 4 | | | | LC40 | 10:23 AM | 10:57 AM | Pima Rd & Chaparral Rd | 33.50803004 | -111.8914371 | Granite Reef Rd & Indian School Rd | 33.49487235 | -111.9002718 | 30 |
| WEST | 2057 | 2713728 | 2057 | 20161836 | 14414 | 10 | Regular | 41 | Weekday | muwtf | West | GRIN | 10:57 AM | 12:42 PM | 107I-W | 22.71 | 105 | 36 | 13 | 23 | LC40 | 10:57 AM | 12:42 PM | Granite Reef Rd & Indian School Rd | 33.49487235 | -111.9002718 | 107th Ave & Indian School Rd | 33.49373411 | -112.2906586 | 0 |
| WEST | 2057 | 2713728 | 2057 | 20162404 | 10142427 | 11 | Deadhead | 41 | Weekday | muwtf | | 107I-W | 12:42 PM | 12:48 PM | 107I-E | 1.53 | 6 | | | | LC40 | 12:42 PM | 1:24 PM | 107th Ave & Indian School Rd | 33.49373411 | -112.2906586 | 107th Ave & Indian School Rd | 33.49349789 | -112.2897007 | 0 |
| WEST | 2057 | 2713728 | 2057 | 20161947 | 14358 | 12 | Regular | 41 | Weekday | muwtf | East | 107I-E | 1:24 PM | 3:09 PM | GRIN | 22.72 | 105 | 30 | 13 | 17 | LC40 | 12:48 PM | 3:09 PM | 107th Ave & Indian School Rd | 33.49349789 | -112.2897007 | Granite Reef Rd & Indian School Rd | 33.49487235 | -111.9002718 | 36 |
| WEST | 2057 | 2713728 | 2057 | 20162988 | 10143020 | 13 | Deadhead | 41 | Weekday | muwtf | | GRIN | 3:09 PM | 3:13 PM | PICH | 1.30 | 4 | | | | LC40 | 3:09 PM | 3:43 PM | Granite Reef Rd & Indian School Rd | 33.49487235 | -111.9002718 | Pima Rd & Chaparral Rd | 33.50803004 | -111.8914371 | 0 |
| WEST | 2057 | 2713728 | 2057 | 20162815 | 10143021 | 14 | Deadhead | 41 | Weekday | muwtf | | PICH | 3:43 PM | 3:47 PM | GRIN | 2.20 | 4 | | | | LC40 | 3:13 PM | 3:47 PM | Pima Rd & Chaparral Rd | 33.50803004 | -111.8914371 | Granite Reef Rd & Indian School Rd | 33.49487235 | -111.9002718 | 30 |
| WEST | 2057 | 2713728 | 2057 | 20161826 | 14402 | 15 | Regular | 41 | Weekday | muwtf | West | GRIN | 3:47 PM | 5:38 PM | 83IN | 19.69 | 111 | | | | LC40 | 3:47 PM | 5:38 PM | Granite Reef Rd & Indian School Rd | 33.49487235 | -111.9002718 | 83rd Ave & Indian School Rd | 33.49427872 | -112.2377841 | 0 |
| WEST | 2057 | 2713728 | 2057 | 20162405 | 10142430 | 16 | Pull-in | 41 | Weekday | muwtf | | 83IN | 5:38 PM | 5:50 PM | WEST | 3.60 | 12 | | | | LC40 | 5:38 PM | | 83rd Ave & Indian School Rd | 33.49427872 | -112.2377841 | West Transit Facility | 33.45411524 | -112.2287661 | 0 |
| WEST | 2058 | 2713677 | 2058 | | | 1 | Prep-out | | | | | WEST | 4:23 AM | 4:38 AM | WEST | | | | | | LC60 | | 4:38 AM | West Transit Facility | 33.45411524 | -112.2287661 | West Transit Facility | 33.45411524 | -112.2287661 | 52597703 |
| WEST | 2058 | 2713677 | 2058 | 20162252 | 10139619 | 2 | Pull-out | 3 | Weekday | muwtf | | WEST | 4:38 AM | 5:03 AM | CA4S | 8.61 | 25 | | | | LC60 | | 5:03 AM | West Transit Facility | 33.45411524 | -112.2287661 | 4th St & La Canada Blvd | 33.44629602 | -112.3479925 | 52597718 |
| WEST | 2058 | 2713677 | 2058 | 20162038 | 13684 | 3 | Regular | 3 | Weekday | muwtf | East | CA4S | 5:03 AM | 6:44 AM | PHZO | 25.03 | 101 | 25 | 13 | 12 | LC60 | 5:03 AM | 7:09 AM | 4th St & La Canada Blvd | 33.44629602 | -112.3479925 | Phoenix Zoo | 33.45351604 | -111.9479857 | 0 |
| WEST | 2058 | 2713677 | 2058 | 20162110 | 13764 | 4 | Regular | 3 | Weekday | muwtf | West | PHZO | 7:09 AM | 9:01 AM | CA4S | 24.85 | 112 | 22 | 14 | 8 | LC60 | 6:44 AM | 9:23 AM | Phoenix Zoo | 33.45351604 | -111.9479857 | 4th St & La Canada Blvd | 33.44629602 | -112.3479925 | 25 |
| WEST | 2058 | 2713677 | 2058 | 20162057 | 13653 | 5 | Regular | 3 | Weekday | muwtf | East | CA4S | 9:23 AM | 11:14 AM | PHZO | 25.03 | 111 | 25 | 14 | 11 | LC60 | 9:01 AM | 11:39 AM | 4th St & La Canada Blvd | 33.44629602 | -112.3479925 | Phoenix Zoo | 33.45351604 | -111.9479857 | 22 |
| WEST | 2058 | 2713677 | 2058 | 20162129 | 13755 | 6 | Regular | 3 | Weekday | muwtf | West | PHZO | 11:39 AM | 1:31 PM | CA4S | 24.85 | 112 | 22 | 14 | 8 | LC60 | 11:14 AM | 1:53 PM | Phoenix Zoo | 33.45351604 | -111.9479857 | 4th St & La Canada Blvd | 33.44629602 | -112.3479925 | 25 |
| WEST | 2058 | 2713677 | 2058 | 20162074 | 13665 | 7 | Regular | 3 | Weekday | muwtf | East | CA4S | 1:53 PM | 3:44 PM | PHZO | 25.03 | 111 | 25 | 14 | 11 | LC60 | 1:31 PM | 4:09 PM | 4th St & La Canada Blvd | 33.44629602 | -112.3479925 | Phoenix Zoo | 33.45351604 | -111.9479857 | 22 |
| WEST | 2058 | 2713677 | 2058 | 20162146 | 13746 | 8 | Regular | 3 | Weekday | muwtf | West | PHZO | 4:09 PM | 6:01 PM | CA4S | 24.85 | 112 | 31 | 14 | 17 | LC60 | 3:44 PM | 6:32 PM | Phoenix Zoo | 33.45351604 | -111.9479857 | 4th St & La Canada Blvd | 33.44629602 | -112.3479925 | 25 |
| WEST | 2058 | 2713677 | 2058 | 20162092 | 13728 | 9 | Regular | 3 | Weekday | muwtf | East | CA4S | 6:32 PM | 8:05 PM | VBGP | 24.26 | 93 | | | | LC60 | 6:01 PM | 8:05 PM | 4th St & La Canada Blvd | 33.44629602 | -112.3479925 | Galvin Pkwy & Van Buren St | 33.45074827 | -111.9561774 | 31 |
| WEST | 2058 | 2713677 | 2058 | 20162253 | 10139620 | 10 | Pull-in | 3 | Weekday | muwtf | | VBGP | 8:05 PM | 8:40 PM | WEST | 16.33 | 35 | | | | LC60 | 8:05 PM | | Galvin Pkwy & Van Buren St | 33.45074827 | -111.9561774 | West Transit Facility | 33.45411524 | -112.2287661 | 0 |
| WEST | 2059 | 2713775 | 2059 | | | 1 | Prep-out | | | | | WEST | 4:27 AM | 4:42 AM | WEST | | | | | | LC40 | | 4:42 AM | West Transit Facility | 33.45411524 | -112.2287661 | West Transit Facility | 33.45411524 | -112.2287661 | 52597707 |
| WEST | 2059 | 2713775 | 2059 | 20163217 | 10143546 | 2 | Pull-out | 59 | Weekday | muwtf | | WEST | 4:42 AM | 5:20 AM | 59BR | 16.94 | 38 | | | | LC40 | | 5:20 AM | West Transit Facility | 33.45411524 | -112.2287661 | 59th Ave & Beardsley Rd | 33.66699537 | -112.1867351 | 52597722 |
| WEST | 2059 | 2713775 | 2059 | 20161424 | 14703 | 3 | Regular | 59 | Weekday | muwtf | South | 59BR | 5:20 AM | 6:28 AM | 59BU | 16.03 | 68 | 16 | 9 | 7 | LC40 | 5:20 AM | 6:28 AM | 59th Ave & Beardsley Rd | 33.66699537 | -112.1867351 | 59th Ave & Buckeye Rd | 33.43696818 | -112.1865789 | 0 |
| WEST | 2059 | 2713775 | 2059 | 20163263 | 10143567 | 4 | Deadhead | 59 | Weekday | muwtf | | 59BU | 6:28 AM | 6:32 AM | 51HD | 1.20 | 4 | | | | LC40 | 6:28 AM | 6:48 AM | 59th Ave & Buckeye Rd | 33.43696818 | -112.1865789 | 51st Ave & Hadley St | 33.43983825 | -112.1696634 | 0 |
| WEST | 2059 | 2713775 | 2059 | 20163246 | 10143568 | 5 | Deadhead | 59 | Weekday | muwtf | | 51HD | 6:48 AM | 6:52 AM | 59BU | 1.20 | 4 | | | | LC40 | 6:32 AM | 6:52 AM | 51st Ave & Hadley St | 33.43983825 | -112.1696634 | 59th Ave & Buckeye Rd | 33.43696818 | -112.1865789 | 16 |
| WEST | 2059 | 2713775 | 2059 | 20161472 | 14677 | 6 | Regular | 59 | Weekday | muwtf | North | 59BU | 6:52 AM | 8:01 AM | 59BR | 16.61 | 69 | 18 | 9 | 9 | LC40 | 6:52 AM | 8:19 AM | 59th Ave & Buckeye Rd | 33.43696818 | -112.1865789 | 59th Ave & Beardsley Rd | 33.66699537 | -112.1867351 | 0 |
| WEST | 2059 | 2713775 | 2059 | 20161432 | 14709 | 7 | Regular | 59 | Weekday | muwtf | South | 59BR | 8:19 AM | 9:30 AM | 59BU | 16.03 | 71 | 16 | 9 | 7 | LC40 | 8:01 AM | 9:30 AM | 59th Ave & Beardsley Rd | 33.66699537 | -112.1867351 | 59th Ave & Buckeye Rd | 33.43696818 | -112.1865789 | 18 |
| WEST | 2059 | 2713775 | 2059 | 20163269 | 10143579 | 8 | Deadhead | 59 | Weekday | muwtf | | 59BU | 9:30 AM | 9:34 AM | 51HD | 1.20 | 4 | | | | LC40 | 9:30 AM | 9:50 AM | 59th Ave & Buckeye Rd | 33.43696818 | -112.1865789 | 51st Ave & Hadley St | 33.43983825 | -112.1696634 | 0 |
| WEST | 2059 | 2713775 | 2059 | 20163247 | 10143580 | 9 | Deadhead | 59 | Weekday | muwtf | | 51HD | 9:50 AM | 9:54 AM | 59BU | 1.20 | 4 | | | | LC40 | 9:34 AM | 9:54 AM | 51st Ave & Hadley St | 33.43983825 | -112.1696634 | 59th Ave & Buckeye Rd | 33.43696818 | -112.1865789 | 16 |
| WEST | 2059 | 2713775 | 2059 | 20161479 | 14683 | 10 | Regular | 59 | Weekday | muwtf | North | 59BU | 9:54 AM | 11:03 AM | 59BR | 16.61 | 69 | 15 | 9 | 6 | LC40 | 9:54 AM | 11:18 AM | 59th Ave & Buckeye Rd | 33.43696818 | -112.1865789 | 59th Ave & Beardsley Rd | 33.66699537 | -112.1867351 | 0 |
| WEST | 2059 | 2713775 | 2059 | 20161441 | 14715 | 11 | Regular | 59 | Weekday | muwtf | South | 59BR | 11:18 AM | 12:30 PM | 59BU | 16.03 | 72 | 14 | 9 | 5 | LC40 | 11:03 AM | 12:30 PM | 59th Ave & Beardsley Rd | 33.66699537 | -112.1867351 | 59th Ave & Buckeye Rd | 33.43696818 | -112.1865789 | 15 |
| WEST | 2059 | 2713775 | 2059 | 20163275 | 10143591 | 12 | Deadhead | 59 | Weekday | muwtf | | 59BU | 12:30 PM | 12:34 PM | 51HD | 1.20 | 4 | | | | LC40 | 12:30 PM | 12:48 PM | 59th Ave & Buckeye Rd | 33.43696818 | -112.1865789 | 51st Ave & Hadley St | 33.43983825 | -112.1696634 | 0 |
| WEST | 2059 | 2713775 | 2059 | 20163248 | 10143592 | 13 | Deadhead | 59 | Weekday | muwtf | | 51HD | 12:48 PM | 12:52 PM | 59BU | 1.20 | 4 | | | | LC40 | 12:34 PM | 12:52 PM | 51st Ave & Hadley St | 33.43983825 | -112.1696634 | 59th Ave & Buckeye Rd | 33.43696818 | -112.1865789 | 14 |
| WEST | 2059 | 2713775 | 2059 | 20161491 | 14689 | 14 | Regular | 59 | Weekday | muwtf | North | 59BU | 12:52 PM | 2:05 PM | 59BR | 16.61 | 73 | 11 | 9 | 2 | LC40 | 12:52 PM | 2:16 PM | 59th Ave & Buckeye Rd | 33.43696818 | -112.1865789 | 59th Ave & Beardsley Rd | 33.66699537 | -112.1867351 | 0 |
| WEST | 2059 | 2713775 | 2059 | 20161446 | 14721 | 15 | Regular | 59 | Weekday | muwtf | South | 59BR | 2:16 PM | 3:32 PM | 59BU | 16.03 | 76 | 39 | 10 | 29 | LC40 | 2:05 PM | 3:32 PM | 59th Ave & Beardsley Rd | 33.66699537 | -112.1867351 | 59th Ave & Buckeye Rd | 33.43696818 | -112.1865789 | 11 |
| WEST | 2059 | 2713775 | 2059 | 20163281 | 10143603 | 16 | Deadhead | 59 | Weekday | muwtf | | 59BU | 3:32 PM | 3:36 PM | 51HD | 1.20 | 4 | | | | LC40 | 3:32 PM | 4:15 PM | 59th Ave & Buckeye Rd | 33.43696818 | -112.1865789 | 51st Ave & Hadley St | 33.43983825 | -112.1696634 | 0 |
| WEST | 2059 | 2713775 | 2059 | 20163249 | 10143604 | 17 | Deadhead | 59 | Weekday | muwtf | | 51HD | 4:15 PM | 4:19 PM | 59BU | 1.20 | 4 | | | | LC40 | 3:36 PM | 4:19 PM | 51st Ave & Hadley St | 33.43983825 | -112.1696634 | 59th Ave & Buckeye Rd | 33.43696818 | -112.1865789 | 39 |
| WEST | 2059 | 2713775 | 2059 | 20161505 | 14650 | 18 | Regular | 59 | Weekday | muwtf | North | 59BU | 4:19 PM | 5:35 PM | 59BR | 16.61 | 76 | 15 | 10 | 5 | LC40 | 4:19 PM | 5:50 PM | 59th Ave & Buckeye Rd | 33.43696818 | -112.1865789 | 59th Ave & Beardsley Rd | 33.66699537 | -112.1867351 | 0 |
| WEST | 2059 | 2713775 | 2059 | 20161454 | 14728 | 19 | Regular | 59 | Weekday | muwtf | South | 59BR | 5:50 PM | 6:57 PM | 59BU | 16.03 | 67 | 21 | 9 | 12 | LC40 | 5:35 PM | 6:57 PM | 59th Ave & Beardsley Rd | 33.66699537 | -112.1867351 | 59th Ave & Buckeye Rd | 33.43696818 | -112.1865789 | 15 |
| WEST | 2059 | 2713775 | 2059 | 20163287 | 10143615 | 20 | Deadhead | 59 | Weekday | muwtf | | 59BU | 6:57 PM | 7:01 PM | 51HD | 1.20 | 4 | | | | LC40 | 6:57 PM | 7:22 PM | 59th Ave & Buckeye Rd | 33.43696818 | -112.1865789 | 51st Ave & Hadley St | 33.43983825 | -112.1696634 | 0 |
| WEST | 2059 | 2713775 | 2059 | 20163250 | 10143616 | 21 | Deadhead | 59 | Weekday | muwtf | | 51HD | 7:22 PM | 7:26 PM | 59BU | 1.20 | 4 | | | | LC40 | 7:01 PM | 7:26 PM | 51st Ave & Hadley St | 33.43983825 | -112.1696634 | 59th Ave & Buckeye Rd | 33.43696818 | -112.1865789 | 21 |
| WEST | 2059 | 2713775 | 2059 | 20161518 | 14656 | 22 | Regular | 59 | Weekday | muwtf | North | 59BU | 7:26 PM | 8:27 PM | 59BR | 16.61 | 61 | 34 | 8 | 26 | LC40 | 7:26 PM | 9:01 PM | 59th Ave & Buckeye Rd | 33.43696818 | -112.1865789 | 59th Ave & Beardsley Rd | 33.66699537 | -112.1867351 | 0 |
| WEST | 2059 | 2713775 | 2059 | 20161460 | 14734 | 23 | Regular | 59 | Weekday | muwtf | South | 59BR | 9:01 PM | 9:53 PM | 59BU | 16.03 | 52 | 26 | 7 | 19 | LC40 | 8:27 PM | 9:53 PM | 59th Ave & Beardsley Rd | 33.66699537 | -112.1867351 | 59th Ave & Buckeye Rd | 33.43696818 | -112.1865789 | 34 |
| WEST | 2059 | 2713775 | 2059 | 20163293 | 10143627 | 24 | Deadhead | 59 | Weekday | muwtf | | 59BU | 9:53 PM | 9:57 PM | 51HD | 1.20 | 4 | | | | LC40 | 9:53 PM | 10:23 PM | 59th Ave & Buckeye Rd | 33.43696818 | -112.1865789 | 51st Ave & Hadley St | 33.43983825 | -112.1696634 | 0 |
| WEST | 2059 | 2713775 | 2059 | 20163251 | 10143628 | 25 | Deadhead | 59 | Weekday | muwtf | | 51HD | 10:23 PM | 10:27 PM | 59BU | 1.20 | 4 | | | | LC40 | 9:57 PM | 10:27 PM | 51st Ave & Hadley St | 33.43983825 | -112.1696634 | 59th Ave & Buckeye Rd | 33.43696818 | -112.1865789 | 26 |
| WEST | 2059 | 2713775 | 2059 | 20161529 | 14662 | 26 | Regular | 59 | Weekday | muwtf | North | 59BU | 10:27 PM | 10:43 PM | 59CA | 5.14 | 16 | 19 | 5 | 14 | LC40 | 10:27 PM | 10:43 PM | 59th Ave & Buckeye Rd | 33.43696818 | -112.1865789 | 59th Ave & Camelback Rd | 33.50954747 | -112.1863644 | 0 |
| WEST | 2059 | 2713775 | 2059 | 20163216 | 10143545 | 27 | Deadhead | 59 | Weekday | muwtf | | 59CA | 10:43 PM | 10:47 PM | 59CA | 1.00 | 4 | | | | LC40 | 10:43 PM | 11:06 PM | 59th Ave & Camelback Rd | 33.50954747 | -112.1863644 | 59th Ave & Camelback Rd | 33.50954747 | -112.1863644 | 0 |
| WEST | 2059 | 2713775 | 2059 | 20161545 | 14695 | 28 | Regular | 59 | Weekday | muwtf | South | 59CA | 11:06 PM | 11:23 PM | 59BU | 5.14 | 17 | | | | LC40 | 10:47 PM | 11:23 PM | 59th Ave & Camelback Rd | 33.50954747 | -112.1863644 | 59th Ave & Buckeye Rd | 33.43696818 | -112.1865789 | 19 |
| WEST | 2059 | 2713775 | 2059 | 20163218 | 10143547 | 29 | Pull-in | 59 | Weekday | muwtf | | 59BU | 11:23 PM | 11:35 PM | WEST | 4.69 | 12 | | | | LC40 | 11:23 PM | | 59th Ave & Buckeye Rd | 33.43696818 | -112.1865789 | West Transit Facility | 33.45411524 | -112.2287661 | 0 |
| WEST | 2060 | 2713665 | 2060 | | | 1 | Prep-out | | | | | WEST | 4:31 AM | 4:46 AM | WEST | | | | | | CRCU | | 4:46 AM | West Transit Facility | 33.45411524 | -112.2287661 | West Transit Facility | 33.45411524 | -112.2287661 | 52597711 |
| WEST | 2060 | 2713665 | 2060 | 20162207 | 15706 | 2 | Pull-out | MARY | Weekday | muwtf | | WEST | 4:46 AM | 5:00 AM | DSTC | 3.14 | 14 | | | | CRCU | | 5:00 AM | West Transit Facility | 33.45411524 | -112.2287661 | Desert Sky TC | 33.47903081 | -112.228655 | 52597726 |
| WEST | 2060 | 2713665 | 2060 | 20162019 | 15112 | 3 | Regular | MARY | Weekday | muwtf | Clockwise | DSTC | 5:00 AM | 6:43 AM | DSTC | 25.27 | 103 | 17 | 13 | 4 | CRCU | 5:00 AM | 7:00 AM | Desert Sky TC | 33.47903081 | -112.228655 | Desert Sky TC | 33.47903081 | -112.228655 | 0 |

| | | | | | | | | | | | | | | | | | | | | | | | | | | | | | | |
|---|---|---|---|---|---|---|---|---|---|---|---|---|---|---|---|---|---|---|---|---|---|---|---|---|---|---|---|---|---|---|
| WEST | 2060 | 2713665 | 2060 | 20162023 | 15114 | 4 | Regular | MARY | Weekday | muwtf | Clockwise | DSTC | 7:00 AM | 8:43 AM | DSTC | 25.27 | 103 | 17 | 13 | 4 | CRCU | 6:43 AM | 9:00 AM | Desert Sky TC | 33.47903081 | -112.228655 | Desert Sky TC | 33.47903081 | -112.228655 | 17 |
| WEST | 2060 | 2713665 | 2060 | 20162025 | 15116 | 5 | Regular | MARY | Weekday | muwtf | Clockwise | DSTC | 9:00 AM | 10:43 AM | DSTC | 25.27 | 103 | 17 | 13 | 4 | CRCU | 8:43 AM | 11:00 AM | Desert Sky TC | 33.47903081 | -112.228655 | Desert Sky TC | 33.47903081 | -112.228655 | 17 |
| WEST | 2060 | 2713665 | 2060 | 20162026 | 15118 | 6 | Regular | MARY | Weekday | muwtf | Clockwise | DSTC | 11:00 AM | 12:43 PM | DSTC | 25.27 | 103 | 17 | 13 | 4 | CRCU | 10:43 AM | 1:00 PM | Desert Sky TC | 33.47903081 | -112.228655 | Desert Sky TC | 33.47903081 | -112.228655 | 17 |
| WEST | 2060 | 2713665 | 2060 | 20162028 | 15120 | 7 | Regular | MARY | Weekday | muwtf | Clockwise | DSTC | 1:00 PM | 2:43 PM | DSTC | 25.27 | 103 | 17 | 13 | 4 | CRCU | 12:43 PM | 3:00 PM | Desert Sky TC | 33.47903081 | -112.228655 | Desert Sky TC | 33.47903081 | -112.228655 | 17 |
| WEST | 2060 | 2713665 | 2060 | 20162031 | 15122 | 8 | Regular | MARY | Weekday | muwtf | Clockwise | DSTC | 3:00 PM | 4:43 PM | DSTC | 25.27 | 103 | 17 | 13 | 4 | CRCU | 2:43 PM | 5:00 PM | Desert Sky TC | 33.47903081 | -112.228655 | Desert Sky TC | 33.47903081 | -112.228655 | 17 |
| WEST | 2060 | 2713665 | 2060 | 20162033 | 15124 | 9 | Regular | MARY | Weekday | muwtf | Clockwise | DSTC | 5:00 PM | 6:43 PM | DSTC | 25.27 | 103 | | | | CRCU | 4:43 PM | 6:43 PM | Desert Sky TC | 33.47903081 | -112.228655 | Desert Sky TC | 33.47903081 | -112.228655 | 17 |
| WEST | 2060 | 2713665 | 2060 | 20162206 | 15707 | 10 | Pull-in | MARY | Weekday | muwtf | | DSTC | 6:43 PM | 6:57 PM | WEST | 3.19 | 14 | | | | CRCU | 6:43 PM | | Desert Sky TC | 33.47903081 | -112.228655 | West Transit Facility | 33.45411524 | -112.2287661 | 0 |
| WEST | 2061 | 2713743 | 2061 | | | 1 | Prep-out | | | | | WEST | 4:31 AM | 4:46 AM | WEST | | | | | | LC40 | | 4:46 AM | West Transit Facility | 33.45411524 | -112.2287661 | West Transit Facility | 33.45411524 | -112.2287661 | 52597711 |
| WEST | 2061 | 2713743 | 2061 | 20163484 | 10144193 | 2 | Pull-out | 17 | Weekday | muwtf | | WEST | 4:46 AM | 5:16 AM | 44MC | 16.00 | 30 | | | | LC40 | | 5:16 AM | West Transit Facility | 33.45411524 | -112.2287661 | 44th St & McDowell Rd | 33.46574267 | -111.9870807 | 52597726 |
| WEST | 2061 | 2713743 | 2061 | 20161208 | 14060 | 3 | Regular | 17 | Weekday | muwtf | West | 44MC | 5:16 AM | 6:07 AM | 43MC | 9.51 | 51 | 12 | 7 | 5 | LC40 | 5:16 AM | 6:07 AM | 44th St & McDowell Rd | 33.46574267 | -111.9870807 | 43rd Ave & McDowell Rd | 33.46596291 | -112.1518078 | 0 |
| WEST | 2061 | 2713743 | 2061 | 20162611 | 10142575 | 4 | Deadhead | 17 | Weekday | muwtf | | 43MC | 6:07 AM | 6:12 AM | 43MC | 1.00 | 5 | | | | LC40 | 6:07 AM | 6:24 AM | 43rd Ave & McDowell Rd | 33.46596291 | -112.1518078 | 43rd Ave & McDowell Rd | 33.46596291 | -112.1518078 | 0 |
| WEST | 2061 | 2713743 | 2061 | 20161111 | 13980 | 5 | Regular | 17 | Weekday | muwtf | East | 43MC | 6:24 AM | 7:16 AM | 44MC | 9.50 | 52 | 13 | 7 | 6 | LC40 | 6:12 AM | 7:16 AM | 43rd Ave & McDowell Rd | 33.46596291 | -112.1518078 | 44th St & McDowell Rd | 33.46574267 | -111.9870807 | 12 |
| WEST | 2061 | 2713743 | 2061 | 20162613 | 10142576 | 6 | Deadhead | 17 | Weekday | muwtf | | 44MC | 7:16 AM | 7:26 AM | 44MC | 3.70 | 10 | | | | LC40 | 7:16 AM | 7:39 AM | 44th St & McDowell Rd | 33.46574267 | -111.9870807 | 44th St & McDowell Rd | 33.46574267 | -111.9870807 | 0 |
| WEST | 2061 | 2713743 | 2061 | 20161219 | 14067 | 7 | Regular | 17 | Weekday | muwtf | West | 44MC | 7:39 AM | 8:32 AM | 43MC | 9.51 | 53 | | | | LC40 | 7:26 AM | 8:32 AM | 44th St & McDowell Rd | 33.46574267 | -111.9870807 | 43rd Ave & McDowell Rd | 33.46596291 | -112.1518078 | 13 |
| WEST | 2061 | 2713743 | 2061 | 20163480 | 10144194 | 8 | Pull-in | 17 | Weekday | muwtf | | 43MC | 8:32 AM | 8:52 AM | WEST | 6.05 | 20 | | | | LC40 | 8:32 AM | | 43rd Ave & McDowell Rd | 33.46596291 | -112.1518078 | West Transit Facility | 33.45411524 | -112.2287661 | 0 |
| WEST | 2061 | 2713744 | 2131 | | | 1 | Prep-out | | | | | WEST | 9:54 AM | 10:09 AM | WEST | | | | | | LC40 | | 10:09 AM | West Transit Facility | 33.45411524 | -112.2287661 | West Transit Facility | 33.45411524 | -112.2287661 | 52598034 |
| WEST | 2061 | 2713744 | 2131 | 20163482 | 10144181 | 2 | Pull-out | 29 | Weekday | muwtf | | WEST | 10:09 AM | 10:23 AM | DSTC1 | 3.19 | 14 | | | | LC40 | | 10:23 AM | West Transit Facility | 33.45411524 | -112.2287661 | Thomas Rd at Desert Sky TC | 33.47983142 | -112.2285417 | 52598049 |
| WEST | 2061 | 2713744 | 2131 | 20161199 | 14178 | 3 | Regular | 29 | Weekday | muwtf | East | DSTC1 | 10:23 AM | 11:36 AM | 44TH | 13.98 | 73 | 58 | 9 | 49 | LC40 | 10:23 AM | 11:36 AM | Thomas Rd at Desert Sky TC | 33.47983142 | -112.2285417 | 44th St & Thomas Rd | 33.48024314 | -111.9870038 | 0 |
| WEST | 2061 | 2713744 | 2131 | 20162612 | 10142579 | 4 | Deadhead | 29 | Weekday | muwtf | | 44TH | 11:36 AM | 11:41 AM | 44MC | 1.48 | 5 | | | | LC40 | 11:36 AM | 12:39 PM | 44th St & Thomas Rd | 33.48024314 | -111.9870038 | 44th St & McDowell Rd | 33.46574267 | -111.9870807 | 0 |
| WEST | 2061 | 2713744 | 2131 | 20161225 | 14070 | 5 | Regular | 17 | Weekday | muwtf | West | 44MC | 12:39 PM | 1:32 PM | 43MC | 9.51 | 53 | 7 | 7 | 0 | LC40 | 11:41 AM | 1:32 PM | 44th St & McDowell Rd | 33.46574267 | -111.9870807 | 43rd Ave & McDowell Rd | 33.46596291 | -112.1518078 | 58 |
| WEST | 2061 | 2713744 | 2131 | 20162614 | 10142580 | 6 | Deadhead | 17 | Weekday | muwtf | | 43MC | 1:32 PM | 1:37 PM | 43MC | 1.00 | 5 | | | | LC40 | 1:32 PM | 1:44 PM | 43rd Ave & McDowell Rd | 33.46596291 | -112.1518078 | 43rd Ave & McDowell Rd | 33.46596291 | -112.1518078 | 0 |
| WEST | 2061 | 2713744 | 2131 | 20161120 | 13989 | 7 | Regular | 17 | Weekday | muwtf | East | 43MC | 1:44 PM | 2:37 PM | 44MC | 9.50 | 53 | 12 | 7 | 5 | LC40 | 1:37 PM | 2:37 PM | 43rd Ave & McDowell Rd | 33.46596291 | -112.1518078 | 44th St & McDowell Rd | 33.46574267 | -111.9870807 | 7 |
| WEST | 2061 | 2713744 | 2131 | 20162615 | 10142581 | 8 | Deadhead | 17 | Weekday | muwtf | | 44MC | 2:37 PM | 2:47 PM | 44MC | 3.70 | 10 | | | | LC40 | 2:37 PM | 2:59 PM | 44th St & McDowell Rd | 33.46574267 | -111.9870807 | 44th St & McDowell Rd | 33.46574267 | -111.9870807 | 0 |
| WEST | 2061 | 2713744 | 2131 | 20161232 | 14077 | 9 | Regular | 17 | Weekday | muwtf | West | 44MC | 2:59 PM | 3:52 PM | 43MC | 9.51 | 53 | 7 | 7 | 0 | LC40 | 2:47 PM | 3:52 PM | 44th St & McDowell Rd | 33.46574267 | -111.9870807 | 43rd Ave & McDowell Rd | 33.46596291 | -112.1518078 | 12 |
| WEST | 2061 | 2713744 | 2131 | 20162616 | 10142582 | 10 | Deadhead | 17 | Weekday | muwtf | | 43MC | 3:52 PM | 3:57 PM | 43MC | 1.00 | 5 | | | | LC40 | 3:52 PM | 4:04 PM | 43rd Ave & McDowell Rd | 33.46596291 | -112.1518078 | 43rd Ave & McDowell Rd | 33.46596291 | -112.1518078 | 0 |
| WEST | 2061 | 2713744 | 2131 | 20161127 | 13996 | 11 | Regular | 17 | Weekday | muwtf | East | 43MC | 4:04 PM | 4:57 PM | 44MC | 9.50 | 53 | | | | LC40 | 3:57 PM | 4:57 PM | 43rd Ave & McDowell Rd | 33.46596291 | -112.1518078 | 44th St & McDowell Rd | 33.46574267 | -111.9870807 | 7 |
| WEST | 2061 | 2713744 | 2131 | 20163483 | 10144182 | 12 | Pull-in | 17 | Weekday | muwtf | | 44MC | 4:57 PM | 5:47 PM | WEST | 15.50 | 50 | | | | LC40 | 4:57 PM | | 44th St & McDowell Rd | 33.46574267 | -111.9870807 | West Transit Facility | 33.45411524 | -112.2287661 | 0 |
| WEST | 2062 | 2713760 | 2062 | | | 1 | Prep-out | | | | | WEST | 4:32 AM | 4:47 AM | WEST | | | | | | LC40 | | 4:47 AM | West Transit Facility | 33.45411524 | -112.2287661 | West Transit Facility | 33.45411524 | -112.2287661 | 52597712 |
| WEST | 2062 | 2713760 | 2062 | 20163004 | 10143134 | 2 | Pull-out | 43 | Weekday | muwtf | | WEST | 4:47 AM | 5:22 AM | 43UN | 23.60 | 35 | | | | LC40 | | 5:22 AM | West Transit Facility | 33.45411524 | -112.2287661 | 43rd Ave & Union Hills Dr | 33.65458052 | -112.1519251 | 52597727 |
| WEST | 2062 | 2713760 | 2062 | 20161142 | 14512 | 3 | Regular | 43 | Weekday | muwtf | South | 43UN | 5:22 AM | 6:19 AM | 43LB | 15.98 | 57 | 19 | 7 | 12 | LC40 | 5:22 AM | 6:19 AM | 43rd Ave & Union Hills Dr | 33.65458052 | -112.1519251 | 43rd Ave & Lower Buckeye Rd | 33.42251092 | -112.1518544 | 0 |
| WEST | 2062 | 2713760 | 2062 | 20163071 | 10143122 | 4 | Deadhead | 43 | Weekday | muwtf | | 43LB | 6:19 AM | 6:25 AM | 43LB | 2.60 | 6 | | | | LC40 | 6:19 AM | 6:44 AM | 43rd Ave & Lower Buckeye Rd | 33.42251092 | -112.1518544 | 43rd Ave & Lower Buckeye Rd | 33.42251092 | -112.1518544 | 0 |
| WEST | 2062 | 2713760 | 2062 | 20161066 | 14468 | 5 | Regular | 43 | Weekday | muwtf | North | 43LB | 6:44 AM | 7:45 AM | 43UN | 15.97 | 61 | 28 | 8 | 20 | LC40 | 6:25 AM | 7:45 AM | 43rd Ave & Lower Buckeye Rd | 33.42251092 | -112.1518544 | 43rd Ave & Union Hills Dr | 33.65458052 | -112.1519251 | 19 |
| WEST | 2062 | 2713760 | 2062 | 20163012 | 10143123 | 6 | Deadhead | 43 | Weekday | muwtf | | 43UN | 7:45 AM | 7:52 AM | 43UN | 2.00 | 7 | | | | LC40 | 7:45 AM | 8:20 AM | 43rd Ave & Union Hills Dr | 33.65458052 | -112.1519251 | 43rd Ave & Union Hills Dr | 33.65458052 | -112.1519251 | 0 |
| WEST | 2062 | 2713760 | 2062 | 20161151 | 14518 | 7 | Regular | 43 | Weekday | muwtf | South | 43UN | 8:20 AM | 9:22 AM | 43LB | 15.98 | 62 | 15 | 8 | 7 | LC40 | 7:52 AM | 9:22 AM | 43rd Ave & Union Hills Dr | 33.65458052 | -112.1519251 | 43rd Ave & Lower Buckeye Rd | 33.42251092 | -112.1518544 | 28 |
| WEST | 2062 | 2713760 | 2062 | 20163011 | 10143124 | 8 | Deadhead | 43 | Weekday | muwtf | | 43LB | 9:22 AM | 9:28 AM | 43LB | 2.60 | 6 | | | | LC40 | 9:22 AM | 9:43 AM | 43rd Ave & Lower Buckeye Rd | 33.42251092 | -112.1518544 | 43rd Ave & Lower Buckeye Rd | 33.42251092 | -112.1518544 | 0 |
| WEST | 2062 | 2713760 | 2062 | 20161070 | 14474 | 9 | Regular | 43 | Weekday | muwtf | North | 43LB | 9:43 AM | 10:45 AM | 43UN | 15.97 | 62 | 29 | 8 | 21 | LC40 | 9:28 AM | 10:45 AM | 43rd Ave & Lower Buckeye Rd | 33.42251092 | -112.1518544 | 43rd Ave & Union Hills Dr | 33.65458052 | -112.1519251 | 15 |
| WEST | 2062 | 2713760 | 2062 | 20163010 | 10143125 | 10 | Deadhead | 43 | Weekday | muwtf | | 43UN | 10:45 AM | 10:52 AM | 43UN | 2.00 | 7 | | | | LC40 | 10:45 AM | 11:21 AM | 43rd Ave & Union Hills Dr | 33.65458052 | -112.1519251 | 43rd Ave & Union Hills Dr | 33.65458052 | -112.1519251 | 0 |
| WEST | 2062 | 2713760 | 2062 | 20161159 | 14524 | 11 | Regular | 43 | Weekday | muwtf | South | 43UN | 11:21 AM | 12:22 PM | 43LB | 15.98 | 61 | 14 | 8 | 6 | LC40 | 10:52 AM | 12:22 PM | 43rd Ave & Union Hills Dr | 33.65458052 | -112.1519251 | 43rd Ave & Lower Buckeye Rd | 33.42251092 | -112.1518544 | 29 |
| WEST | 2062 | 2713760 | 2062 | 20163070 | 10143126 | 12 | Deadhead | 43 | Weekday | muwtf | | 43LB | 12:22 PM | 12:28 PM | 43LB | 2.60 | 6 | | | | LC40 | 12:22 PM | 12:42 PM | 43rd Ave & Lower Buckeye Rd | 33.42251092 | -112.1518544 | 43rd Ave & Lower Buckeye Rd | 33.42251092 | -112.1518544 | 0 |
| WEST | 2062 | 2713760 | 2062 | 20161083 | 14480 | 13 | Regular | 43 | Weekday | muwtf | North | 43LB | 12:42 PM | 1:46 PM | 43UN | 15.97 | 64 | 26 | 8 | 18 | LC40 | 12:28 PM | 1:46 PM | 43rd Ave & Lower Buckeye Rd | 33.42251092 | -112.1518544 | 43rd Ave & Union Hills Dr | 33.65458052 | -112.1519251 | 14 |
| WEST | 2062 | 2713760 | 2062 | 20163009 | 10143127 | 14 | Deadhead | 43 | Weekday | muwtf | | 43UN | 1:46 PM | 1:53 PM | 43UN | 2.00 | 7 | | | | LC40 | 1:46 PM | 2:19 PM | 43rd Ave & Union Hills Dr | 33.65458052 | -112.1519251 | 43rd Ave & Union Hills Dr | 33.65458052 | -112.1519251 | 0 |
| WEST | 2062 | 2713760 | 2062 | 20161171 | 14530 | 15 | Regular | 43 | Weekday | muwtf | South | 43UN | 2:19 PM | 3:24 PM | 43LB | 15.98 | 65 | 10 | 8 | 2 | LC40 | 1:53 PM | 3:24 PM | 43rd Ave & Union Hills Dr | 33.65458052 | -112.1519251 | 43rd Ave & Lower Buckeye Rd | 33.42251092 | -112.1518544 | 26 |
| WEST | 2062 | 2713760 | 2062 | 20163008 | 10143128 | 16 | Deadhead | 43 | Weekday | muwtf | | 43LB | 3:24 PM | 3:30 PM | 43LB | 2.60 | 6 | | | | LC40 | 3:24 PM | 3:40 PM | 43rd Ave & Lower Buckeye Rd | 33.42251092 | -112.1518544 | 43rd Ave & Lower Buckeye Rd | 33.42251092 | -112.1518544 | 0 |
| WEST | 2062 | 2713760 | 2062 | 20161090 | 14486 | 17 | Regular | 43 | Weekday | muwtf | North | 43LB | 3:40 PM | 4:50 PM | 43UN | 15.97 | 70 | 21 | 9 | 12 | LC40 | 3:30 PM | 4:50 PM | 43rd Ave & Lower Buckeye Rd | 33.42251092 | -112.1518544 | 43rd Ave & Union Hills Dr | 33.65458052 | -112.1519251 | 10 |
| WEST | 2062 | 2713760 | 2062 | 20163007 | 10143129 | 18 | Deadhead | 43 | Weekday | muwtf | | 43UN | 4:50 PM | 4:57 PM | 43UN | 2.00 | 7 | | | | LC40 | 4:50 PM | 5:18 PM | 43rd Ave & Union Hills Dr | 33.65458052 | -112.1519251 | 43rd Ave & Union Hills Dr | 33.65458052 | -112.1519251 | 0 |
| WEST | 2062 | 2713760 | 2062 | 20161183 | 14536 | 19 | Regular | 43 | Weekday | muwtf | South | 43UN | 5:18 PM | 6:24 PM | 43LB | 15.98 | 66 | 16 | 8 | 8 | LC40 | 4:57 PM | 6:24 PM | 43rd Ave & Union Hills Dr | 33.65458052 | -112.1519251 | 43rd Ave & Lower Buckeye Rd | 33.42251092 | -112.1518544 | 21 |
| WEST | 2062 | 2713760 | 2062 | 20163069 | 10143130 | 20 | Deadhead | 43 | Weekday | muwtf | | 43LB | 6:24 PM | 6:30 PM | 43LB | 2.60 | 6 | | | | LC40 | 6:24 PM | 6:46 PM | 43rd Ave & Lower Buckeye Rd | 33.42251092 | -112.1518544 | 43rd Ave & Lower Buckeye Rd | 33.42251092 | -112.1518544 | 0 |
| WEST | 2062 | 2713760 | 2062 | 20161099 | 14492 | 21 | Regular | 43 | Weekday | muwtf | North | 43LB | 6:46 PM | 7:41 PM | 43UN | 15.97 | 55 | 7 | 7 | 0 | LC40 | 6:30 PM | 7:41 PM | 43rd Ave & Lower Buckeye Rd | 33.42251092 | -112.1518544 | 43rd Ave & Union Hills Dr | 33.65458052 | -112.1519251 | 16 |
| WEST | 2062 | 2713760 | 2062 | 20163003 | 10143131 | 22 | Deadhead | 43 | Weekday | muwtf | | 43UN | 7:41 PM | 7:48 PM | 43UN | 2.00 | 7 | | | | LC40 | 7:41 PM | 7:55 PM | 43rd Ave & Union Hills Dr | 33.65458052 | -112.1519251 | 43rd Ave & Union Hills Dr | 33.65458052 | -112.1519251 | 0 |
| WEST | 2062 | 2713760 | 2062 | 20161190 | 14541 | 23 | Regular | 43 | Weekday | muwtf | South | 43UN | 7:55 PM | 8:48 PM | 43LB | 15.98 | 53 | 27 | 7 | 20 | LC40 | 7:48 PM | 8:48 PM | 43rd Ave & Union Hills Dr | 33.65458052 | -112.1519251 | 43rd Ave & Lower Buckeye Rd | 33.42251092 | -112.1518544 | 7 |
| WEST | 2062 | 2713760 | 2062 | 20163006 | 10143132 | 24 | Deadhead | 43 | Weekday | muwtf | | 43LB | 8:48 PM | 8:54 PM | 43LB | 2.60 | 6 | | | | LC40 | 8:48 PM | 9:21 PM | 43rd Ave & Lower Buckeye Rd | 33.42251092 | -112.1518544 | 43rd Ave & Lower Buckeye Rd | 33.42251092 | -112.1518544 | 0 |
| WEST | 2062 | 2713760 | 2062 | 20161102 | 14497 | 25 | Regular | 43 | Weekday | muwtf | North | 43LB | 9:21 PM | 10:07 PM | 43UN | 15.97 | 46 | 11 | 6 | 5 | LC40 | 8:54 PM | 10:07 PM | 43rd Ave & Lower Buckeye Rd | 33.42251092 | -112.1518544 | 43rd Ave & Union Hills Dr | 33.65458052 | -112.1519251 | 27 |
| WEST | 2062 | 2713760 | 2062 | 20163005 | 10143133 | 26 | Deadhead | 43 | Weekday | muwtf | | 43UN | 10:07 PM | 10:14 PM | 43UN | 2.00 | 7 | | | | LC40 | 10:07 PM | 10:25 PM | 43rd Ave & Union Hills Dr | 33.65458052 | -112.1519251 | 43rd Ave & Union Hills Dr | 33.65458052 | -112.1519251 | 0 |
| WEST | 2062 | 2713760 | 2062 | 20161200 | 14546 | 27 | Regular | 43 | Weekday | muwtf | South | 43UN | 10:25 PM | 11:17 PM | 43LB | 15.98 | 52 | | | | LC40 | 10:14 PM | 11:17 PM | 43rd Ave & Union Hills Dr | 33.65458052 | -112.1519251 | 43rd Ave & Lower Buckeye Rd | 33.42251092 | -112.1518544 | 11 |
| WEST | 2062 | 2713760 | 2062 | 20163017 | 10143135 | 28 | Pull-in | 43 | Weekday | muwtf | | 43LB | 11:17 PM | 11:32 PM | WEST | 7.00 | 15 | | | | LC40 | 11:17 PM | | 43rd Ave & Lower Buckeye Rd | 33.42251092 | -112.1518544 | West Transit Facility | 33.45411524 | -112.2287661 | 0 |
| WEST | 2063 | 2713726 | 2063 | | | 1 | Prep-out | | | | | WEST | 4:32 AM | 4:47 AM | WEST | | | | | | LC60 | | 4:47 AM | West Transit Facility | 33.45411524 | -112.2287661 | West Transit Facility | 33.45411524 | -112.2287661 | 52597712 |
| WEST | 2063 | 2713726 | 2063 | 20162451 | 10142438 | 2 | Pull-out | 17 | Weekday | muwtf | | WEST | 4:47 AM | 4:57 AM | 99MC | 3.50 | 10 | | | | LC60 | | 4:57 AM | West Transit Facility | 33.45411524 | -112.2287661 | 99th Ave & McDowell Rd | 33.46475107 | -112.2725559 | 52597727 |
| WEST | 2063 | 2713726 | 2063 | 20161634 | 13924 | 3 | Regular | 17 | Weekday | muwtf | East | 99MC | 4:57 AM | 6:30 AM | PIMC | 21.72 | 93 | 13 | 12 | 1 | LC60 | 4:57 AM | 6:30 AM | 99th Ave & McDowell Rd | 33.46475107 | -112.2725559 | Pima Rd & McDowell Rd | 33.46580416 | -111.8918629 | 0 |
| WEST | 2063 | 2713726 | 2063 | 20162430 | 10142431 | 4 | Deadhead | 17 | Weekday | muwtf | | PIMC | 6:30 AM | 6:37 AM | PIMC | 2.40 | 7 | | | | LC60 | 6:30 AM | 6:50 AM | Pima Rd & McDowell Rd | 33.46580416 | -111.8918629 | Pima Rd & McDowell Rd | 33.46580416 | -111.8918629 | 0 |
| WEST | 2063 | 2713726 | 2063 | 20161637 | 14040 | 5 | Regular | 17 | Weekday | muwtf | West | PIMC | 6:50 AM | 8:51 AM | ESMC | 28.99 | 121 | 47 | 15 | 32 | LC60 | 6:37 AM | 8:51 AM | Pima Rd & McDowell Rd | 33.46580416 | -111.8918629 | Pebble Creek Pkwy & McDowell Rd | 33.46464073 | -112.3924621 | 13 |
| WEST | 2063 | 2713726 | 2063 | 20162428 | 10142432 | 6 | Deadhead | 17 | Weekday | muwtf | | ESMC | 8:51 AM | 8:58 AM | ESMC | 2.50 | 7 | | | | LC60 | 8:51 AM | 9:45 AM | Pebble Creek Pkwy & McDowell Rd | 33.46464073 | -112.3924621 | Pebble Creek Pkwy & McDowell Rd | 33.46464073 | -112.3924621 | 0 |
| WEST | 2063 | 2713726 | 2063 | 20160998 | 13966 | 7 | Regular | 17 | Weekday | muwtf | East | ESMC | 9:45 AM | 11:47 AM | PIMC | 28.81 | 122 | 56 | 15 | 41 | LC60 | 8:58 AM | 11:47 AM | Pebble Creek Pkwy & McDowell Rd | 33.46464073 | -112.3924621 | Pima Rd & McDowell Rd | 33.46580416 | -111.8918629 | 47 |
| WEST | 2063 | 2713726 | 2063 | 20162424 | 10142433 | 8 | Deadhead | 17 | Weekday | muwtf | | PIMC | 11:47 AM | 11:54 AM | PIMC | 2.40 | 7 | | | | LC60 | 11:47 AM | 12:50 PM | Pima Rd & McDowell Rd | 33.46580416 | -111.8918629 | Pima Rd & McDowell Rd | 33.46580416 | -111.8918629 | 0 |
| WEST | 2063 | 2713726 | 2063 | 20161577 | 14022 | 9 | Regular | 17 | Weekday | muwtf | West | PIMC | 12:50 PM | 2:51 PM | ESMC | 28.99 | 121 | 45 | 15 | 30 | LC60 | 11:54 AM | 2:51 PM | Pima Rd & McDowell Rd | 33.46580416 | -111.8918629 | Pebble Creek Pkwy & McDowell Rd | 33.46464073 | -112.3924621 | 56 |
| WEST | 2063 | 2713726 | 2063 | 20162427 | 10142434 | 10 | Deadhead | 17 | Weekday | muwtf | | ESMC | 2:51 PM | 2:58 PM | ESMC | 2.50 | 7 | | | | LC60 | 2:51 PM | 3:43 PM | Pebble Creek Pkwy & McDowell Rd | 33.46464073 | -112.3924621 | Pebble Creek Pkwy & McDowell Rd | 33.46464073 | -112.3924621 | 0 |
| WEST | 2063 | 2713726 | 2063 | 20160971 | 13948 | 11 | Regular | 17 | Weekday | muwtf | East | ESMC | 3:43 PM | 5:48 PM | PIMC | 28.81 | 125 | 15 | 15 | 0 | LC60 | 2:58 PM | 5:48 PM | Pebble Creek Pkwy & McDowell Rd | 33.46464073 | -112.3924621 | Pima Rd & McDowell Rd | 33.46580416 | -111.8918629 | 45 |
| WEST | 2063 | 2713726 | 2063 | 20162426 | 10142435 | 12 | Deadhead | 17 | Weekday | muwtf | | PIMC | 5:48 PM | 5:55 PM | PIMC | 2.40 | 7 | | | | LC60 | 5:48 PM | 6:10 PM | Pima Rd & McDowell Rd | 33.46580416 | -111.8918629 | Pima Rd & McDowell Rd | 33.46580416 | -111.8918629 | 0 |
| WEST | 2063 | 2713726 | 2063 | 20161543 | 14007 | 13 | Regular | 17 | Weekday | muwtf | West | PIMC | 6:10 PM | 8:07 PM | ESMC | 28.99 | 117 | 21 | 15 | 6 | LC60 | 5:55 PM | 8:07 PM | Pima Rd & McDowell Rd | 33.46580416 | -111.8918629 | Pebble Creek Pkwy & McDowell Rd | 33.46464073 | -112.3924621 | 15 |
| WEST | 2063 | 2713726 | 2063 | 20162429 | 10142436 | 14 | Deadhead | 17 | Weekday | muwtf | | ESMC | 8:07 PM | 8:27 PM | 107I-E | 9.29 | 20 | | | | LC60 | 8:07 PM | 8:48 PM | Pebble Creek Pkwy & McDowell Rd | 33.46464073 | -112.3924621 | 107th Ave & Indian School Rd | 33.49349789 | -112.2897007 | 0 |
| WEST | 2063 | 2713726 | 2063 | 20161934 | 14345 | 15 | Regular | 41 | Weekday | muwtf | East | 107I-E | 8:48 PM | 10:09 PM | GRIN | 22.72 | 81 | 32 | 10 | 22 | LC60 | 8:27 PM | 10:09 PM | 107th Ave & Indian School Rd | 33.49349789 | -112.2897007 | Granite Reef Rd & Indian School Rd | 33.49487235 | -111.9002718 | 21 |
| WEST | 2063 | 2713726 | 2063 | 20162999 | 10143048 | 16 | Deadhead | 41 | Weekday | muwtf | | GRIN | 10:09 PM | 10:13 PM | PICH | 1.30 | 4 | | | | LC60 | 10:09 PM | 10:45 PM | Granite Reef Rd & Indian School Rd | 33.49487235 | -111.9002718 | Pima Rd & Chaparral Rd | 33.50803004 | -111.8914371 | 0 |
| WEST | 2063 | 2713726 | 2063 | 20162827 | 10143049 | 17 | Deadhead | 41 | Weekday | muwtf | | PICH | 10:45 PM | 10:49 PM | GRIN | 2.20 | 4 | | | | LC60 | 10:13 PM | 10:49 PM | Pima Rd & Chaparral Rd | 33.50803004 | -111.8914371 | Granite Reef Rd & Indian School Rd | 33.49487235 | -111.9002718 | 32 |
| WEST | 2063 | 2713726 | 2063 | 20161816 | 14392 | 18 | Regular | 41 | Weekday | muwtf | West | GRIN | 10:49 PM | 12:07 AM | 107I-W | 22.71 | 78 | | | | LC60 | 10:49 PM | 12:07 AM | Granite Reef Rd & Indian School Rd | 33.49487235 | -111.9002718 | 107th Ave & Indian School Rd | 33.49373411 | -112.2906586 | 0 |
| WEST | 2063 | 2713726 | 2063 | 20162450 | 10142439 | 19 | Pull-in | 41 | Weekday | muwtf | | 107I-W | 12:07 AM | 12:22 AM | WEST | 7.18 | 15 | | | | LC60 | 12:07 AM | | 107th Ave & Indian School Rd | 33.49373411 | -112.2906586 | West Transit Facility | 33.45411524 | -112.2287661 | 0 |
| WEST | 2064 | 2713725 | 2064 | | | 1 | Prep-out | | | | | WEST | 4:32 AM | 4:47 AM | WEST | | | | | | LC40 | | 4:47 AM | West Transit Facility | 33.45411524 | -112.2287661 | West Transit Facility | 33.45411524 | -112.2287661 | 52597712 |

| | | | | | | | | | | | | | | | | | | | | | | | | | | | | | | |
|---|---|---|---|---|---|---|---|---|---|---|---|---|---|---|---|---|---|---|---|---|---|---|---|---|---|---|---|---|---|---|
| WEST | 2064 | 2713725 | 2064 | 20162452 | 10142443 | 2 | Pull-out | 29 | Weekday | muwtf | | WEST | 4:47 AM | 4:59 AM | 93TH | 4.60 | 12 | | | | LC40 | | 4:59 AM | West Transit Facility | 33.45411524 | -112.2287661 | 93rd Ave & Thomas Rd | 33.47948847 | -112.2588343 | 52597727 |
| WEST | 2064 | 2713725 | 2064 | 20161513 | 14084 | 3 | Regular | 29 | Weekday | muwtf | East | 93TH | 4:59 AM | 6:22 AM | PITH | 21.08 | 83 | 13 | 10 | 3 | LC40 | 4:59 AM | 6:35 AM | 93rd Ave & Thomas Rd | 33.47948847 | -112.2588343 | Pima Park | 33.48054696 | -111.8945743 | 0 |
| WEST | 2064 | 2713725 | 2064 | 20161499 | 14187 | 4 | Regular | 29 | Weekday | muwtf | West | PITH | 6:35 AM | 8:00 AM | DSTC | 19.42 | 85 | 25 | 11 | 14 | LC40 | 6:22 AM | 8:00 AM | Pima Park | 33.48054696 | -111.8945743 | Desert Sky TC | 33.47903081 | -112.228655 | 13 |
| WEST | 2064 | 2713725 | 2064 | 20162449 | 10142440 | 5 | Deadhead | 29 | Weekday | muwtf | | DSTC | 8:00 AM | 8:08 AM | 83MC | 1.55 | 8 | | | | LC40 | 8:00 AM | 8:33 AM | Desert Sky TC | 33.47903081 | -112.228655 | 83rd Ave & McDowell Rd | 33.46531052 | -112.2379855 | 0 |
| WEST | 2064 | 2713725 | 2064 | 20160967 | 13944 | 6 | Regular | 17 | Weekday | muwtf | East | 83MC | 8:33 AM | 10:06 AM | PIMC | 19.79 | 93 | 37 | 12 | 25 | LC40 | 8:08 AM | 10:06 AM | 83rd Ave & McDowell Rd | 33.46531052 | -112.2379855 | Pima Rd & McDowell Rd | 33.46580416 | -111.8918629 | 25 |
| WEST | 2064 | 2713725 | 2064 | 20162445 | 10142441 | 7 | Deadhead | 17 | Weekday | muwtf | | PIMC | 10:06 AM | 10:13 AM | PIMC | 2.40 | 7 | | | | LC40 | 10:06 AM | 10:50 AM | Pima Rd & McDowell Rd | 33.46580416 | -111.8918629 | Pima Rd & McDowell Rd | 33.46580416 | -111.8918629 | 0 |
| WEST | 2064 | 2713725 | 2064 | 20161594 | 14028 | 8 | Regular | 17 | Weekday | muwtf | West | PIMC | 10:50 AM | 12:51 PM | ESMC | 28.99 | 121 | 45 | 15 | 30 | LC40 | 10:13 AM | 12:51 PM | Pima Rd & McDowell Rd | 33.46580416 | -111.8918629 | Pebble Creek Pkwy & McDowell Rd | 33.46464073 | -112.3924621 | 37 |
| WEST | 2064 | 2713725 | 2064 | 20162444 | 10142442 | 9 | Deadhead | 17 | Weekday | muwtf | | ESMC | 12:51 PM | 12:58 PM | ESMC | 2.50 | 7 | | | | LC40 | 12:51 PM | 1:43 PM | Pebble Creek Pkwy & McDowell Rd | 33.46464073 | -112.3924621 | Pebble Creek Pkwy & McDowell Rd | 33.46464073 | -112.3924621 | 0 |
| WEST | 2064 | 2713725 | 2064 | 20160983 | 13957 | 10 | Regular | 17 | Weekday | muwtf | East | ESMC | 1:43 PM | 3:48 PM | PIMC | 28.81 | 125 | | | | LC40 | 12:58 PM | 3:48 PM | Pebble Creek Pkwy & McDowell Rd | 33.46464073 | -112.3924621 | Pima Rd & McDowell Rd | 33.46580416 | -111.8918629 | 45 |
| WEST | 2064 | 2713725 | 2064 | 20162540 | 10142444 | 11 | Pull-in | 17 | Weekday | muwtf | | PIMC | 3:48 PM | 4:36 PM | WEST | 25.10 | 48 | | | | LC40 | 3:48 PM | | Pima Rd & McDowell Rd | 33.46580416 | -111.8918629 | West Transit Facility | 33.45411524 | -112.2287661 | 0 |
| WEST | 2065 | 2713668 | 2065 | | | 1 | Prep-out | | | | | WEST | 4:33 AM | 4:48 AM | WEST | | | | | | LC40 | | 4:48 AM | West Transit Facility | 33.45411524 | -112.2287661 | West Transit Facility | 33.45411524 | -112.2287661 | 52597713 |
| WEST | 2065 | 2713668 | 2065 | 20162303 | 10140012 | 2 | Pull-out | 13 | Weekday | muwtf | | WEST | 4:48 AM | 4:58 AM | 75BU | 1.61 | 10 | | | | LC40 | | 4:58 AM | West Transit Facility | 33.45411524 | -112.2287661 | 75th Ave & Buckeye Rd | 33.43712491 | -112.2209797 | 52597728 |
| WEST | 2065 | 2713668 | 2065 | 20161650 | 10136003 | 3 | Regular | 13 | Weekday | muwtf | East | 75BU | 4:58 AM | 5:37 AM | SKT2 | 11.95 | 39 | 6 | 5 | 1 | LC40 | 4:58 AM | 5:43 AM | 75th Ave & Buckeye Rd | 33.43712491 | -112.2209797 | Sky Harbor West | 33.43650803 | -112.0139836 | 0 |
| WEST | 2065 | 2713668 | 2065 | 20161371 | 10134004 | 4 | Regular | 13 | Weekday | muwtf | West | SKT2 | 5:43 AM | 6:29 AM | 75BU | 12.39 | 46 | 19 | 6 | 13 | LC40 | 5:37 AM | 6:29 AM | Sky Harbor West | 33.43650803 | -112.0139836 | 75th Ave & Buckeye Rd | 33.43712491 | -112.2209797 | 6 |
| WEST | 2065 | 2713668 | 2065 | 20162294 | 10140003 | 5 | Deadhead | 13 | Weekday | muwtf | | 75BU | 6:29 AM | 6:33 AM | 75BU | 1.65 | 4 | | | | LC40 | 6:29 AM | 6:52 AM | 75th Ave & Buckeye Rd | 33.43712491 | -112.2209797 | 75th Ave & Buckeye Rd | 33.43712491 | -112.2209797 | 0 |
| WEST | 2065 | 2713668 | 2065 | 20161655 | 10136007 | 6 | Regular | 13 | Weekday | muwtf | East | 75BU | 6:52 AM | 7:37 AM | SKT2 | 11.95 | 45 | 6 | 6 | 0 | LC40 | 6:33 AM | 7:43 AM | 75th Ave & Buckeye Rd | 33.43712491 | -112.2209797 | Sky Harbor West | 33.43650803 | -112.0139836 | 19 |
| WEST | 2065 | 2713668 | 2065 | 20161360 | 10134008 | 7 | Regular | 13 | Weekday | muwtf | West | SKT2 | 7:43 AM | 8:29 AM | 75BU | 12.39 | 46 | 23 | 6 | 17 | LC40 | 7:37 AM | 8:29 AM | Sky Harbor West | 33.43650803 | -112.0139836 | 75th Ave & Buckeye Rd | 33.43712491 | -112.2209797 | 6 |
| WEST | 2065 | 2713668 | 2065 | 20162295 | 10140004 | 8 | Deadhead | 13 | Weekday | muwtf | | 75BU | 8:29 AM | 8:33 AM | 75BU | 1.65 | 4 | | | | LC40 | 8:29 AM | 8:56 AM | 75th Ave & Buckeye Rd | 33.43712491 | -112.2209797 | 75th Ave & Buckeye Rd | 33.43712491 | -112.2209797 | 0 |
| WEST | 2065 | 2713668 | 2065 | 20161660 | 10136011 | 9 | Regular | 13 | Weekday | muwtf | East | 75BU | 8:56 AM | 9:37 AM | SKT2 | 11.95 | 41 | 6 | 5 | 1 | LC40 | 8:33 AM | 9:43 AM | 75th Ave & Buckeye Rd | 33.43712491 | -112.2209797 | Sky Harbor West | 33.43650803 | -112.0139836 | 23 |
| WEST | 2065 | 2713668 | 2065 | 20161356 | 10134012 | 10 | Regular | 13 | Weekday | muwtf | West | SKT2 | 9:43 AM | 10:28 AM | 75BU | 12.39 | 45 | 24 | 6 | 18 | LC40 | 9:37 AM | 10:28 AM | Sky Harbor West | 33.43650803 | -112.0139836 | 75th Ave & Buckeye Rd | 33.43712491 | -112.2209797 | 6 |
| WEST | 2065 | 2713668 | 2065 | 20162296 | 10140005 | 11 | Deadhead | 13 | Weekday | muwtf | | 75BU | 10:28 AM | 10:32 AM | 75BU | 1.65 | 4 | | | | LC40 | 10:28 AM | 10:56 AM | 75th Ave & Buckeye Rd | 33.43712491 | -112.2209797 | 75th Ave & Buckeye Rd | 33.43712491 | -112.2209797 | 0 |
| WEST | 2065 | 2713668 | 2065 | 20161664 | 10136015 | 12 | Regular | 13 | Weekday | muwtf | East | 75BU | 10:56 AM | 11:37 AM | SKT2 | 11.95 | 41 | 6 | 5 | 1 | LC40 | 10:32 AM | 11:43 AM | 75th Ave & Buckeye Rd | 33.43712491 | -112.2209797 | Sky Harbor West | 33.43650803 | -112.0139836 | 24 |
| WEST | 2065 | 2713668 | 2065 | 20161342 | 10134016 | 13 | Regular | 13 | Weekday | muwtf | West | SKT2 | 11:43 AM | 12:28 PM | 75BU | 12.39 | 45 | 20 | 6 | 14 | LC40 | 11:37 AM | 12:28 PM | Sky Harbor West | 33.43650803 | -112.0139836 | 75th Ave & Buckeye Rd | 33.43712491 | -112.2209797 | 6 |
| WEST | 2065 | 2713668 | 2065 | 20162297 | 10140006 | 14 | Deadhead | 13 | Weekday | muwtf | | 75BU | 12:28 PM | 12:32 PM | 75BU | 1.65 | 4 | | | | LC40 | 12:28 PM | 12:52 PM | 75th Ave & Buckeye Rd | 33.43712491 | -112.2209797 | 75th Ave & Buckeye Rd | 33.43712491 | -112.2209797 | 0 |
| WEST | 2065 | 2713668 | 2065 | 20161668 | 10136019 | 15 | Regular | 13 | Weekday | muwtf | East | 75BU | 12:52 PM | 1:37 PM | SKT2 | 11.95 | 45 | 6 | 6 | 0 | LC40 | 12:32 PM | 1:43 PM | 75th Ave & Buckeye Rd | 33.43712491 | -112.2209797 | Sky Harbor West | 33.43650803 | -112.0139836 | 20 |
| WEST | 2065 | 2713668 | 2065 | 20161304 | 10134020 | 16 | Regular | 13 | Weekday | muwtf | West | SKT2 | 1:43 PM | 2:32 PM | 75BU | 12.39 | 49 | 16 | 6 | 10 | LC40 | 1:37 PM | 2:32 PM | Sky Harbor West | 33.43650803 | -112.0139836 | 75th Ave & Buckeye Rd | 33.43712491 | -112.2209797 | 6 |
| WEST | 2065 | 2713668 | 2065 | 20162298 | 10140007 | 17 | Deadhead | 13 | Weekday | muwtf | | 75BU | 2:32 PM | 2:36 PM | 75BU | 1.65 | 4 | | | | LC40 | 2:32 PM | 2:52 PM | 75th Ave & Buckeye Rd | 33.43712491 | -112.2209797 | 75th Ave & Buckeye Rd | 33.43712491 | -112.2209797 | 0 |
| WEST | 2065 | 2713668 | 2065 | 20161673 | 10136023 | 18 | Regular | 13 | Weekday | muwtf | East | 75BU | 2:52 PM | 3:37 PM | SKT2 | 11.95 | 45 | 6 | 6 | 0 | LC40 | 2:36 PM | 3:43 PM | 75th Ave & Buckeye Rd | 33.43712491 | -112.2209797 | Sky Harbor West | 33.43650803 | -112.0139836 | 16 |
| WEST | 2065 | 2713668 | 2065 | 20161297 | 10134024 | 19 | Regular | 13 | Weekday | muwtf | West | SKT2 | 3:43 PM | 4:37 PM | 75BU | 12.39 | 54 | 11 | 7 | 4 | LC40 | 3:37 PM | 4:37 PM | Sky Harbor West | 33.43650803 | -112.0139836 | 75th Ave & Buckeye Rd | 33.43712491 | -112.2209797 | 6 |
| WEST | 2065 | 2713668 | 2065 | 20162299 | 10140008 | 20 | Deadhead | 13 | Weekday | muwtf | | 75BU | 4:37 PM | 4:41 PM | 75BU | 1.65 | 4 | | | | LC40 | 4:37 PM | 4:52 PM | 75th Ave & Buckeye Rd | 33.43712491 | -112.2209797 | 75th Ave & Buckeye Rd | 33.43712491 | -112.2209797 | 0 |
| WEST | 2065 | 2713668 | 2065 | 20161676 | 10136027 | 21 | Regular | 13 | Weekday | muwtf | East | 75BU | 4:52 PM | 5:37 PM | SKT2 | 11.95 | 45 | 6 | 6 | 0 | LC40 | 4:41 PM | 5:43 PM | 75th Ave & Buckeye Rd | 33.43712491 | -112.2209797 | Sky Harbor West | 33.43650803 | -112.0139836 | 11 |
| WEST | 2065 | 2713668 | 2065 | 20161290 | 10134028 | 22 | Regular | 13 | Weekday | muwtf | West | SKT2 | 5:43 PM | 6:35 PM | 75BU | 12.39 | 52 | 16 | 7 | 9 | LC40 | 5:37 PM | 6:35 PM | Sky Harbor West | 33.43650803 | -112.0139836 | 75th Ave & Buckeye Rd | 33.43712491 | -112.2209797 | 6 |
| WEST | 2065 | 2713668 | 2065 | 20162300 | 10140009 | 23 | Deadhead | 13 | Weekday | muwtf | | 75BU | 6:35 PM | 6:39 PM | 75BU | 1.65 | 4 | | | | LC40 | 6:35 PM | 6:55 PM | 75th Ave & Buckeye Rd | 33.43712491 | -112.2209797 | 75th Ave & Buckeye Rd | 33.43712491 | -112.2209797 | 0 |
| WEST | 2065 | 2713668 | 2065 | 20161678 | 10136031 | 24 | Regular | 13 | Weekday | muwtf | East | 75BU | 6:55 PM | 7:37 PM | SKT2 | 11.95 | 42 | 6 | 6 | 0 | LC40 | 6:39 PM | 7:43 PM | 75th Ave & Buckeye Rd | 33.43712491 | -112.2209797 | Sky Harbor West | 33.43650803 | -112.0139836 | 16 |
| WEST | 2065 | 2713668 | 2065 | 20161287 | 10134032 | 25 | Regular | 13 | Weekday | muwtf | West | SKT2 | 7:43 PM | 8:28 PM | 75BU | 12.39 | 45 | 28 | 6 | 22 | LC40 | 7:37 PM | 8:28 PM | Sky Harbor West | 33.43650803 | -112.0139836 | 75th Ave & Buckeye Rd | 33.43712491 | -112.2209797 | 6 |
| WEST | 2065 | 2713668 | 2065 | 20162301 | 10140010 | 26 | Deadhead | 13 | Weekday | muwtf | | 75BU | 8:28 PM | 8:32 PM | 75BU | 1.65 | 4 | | | | LC40 | 8:28 PM | 9:00 PM | 75th Ave & Buckeye Rd | 33.43712491 | -112.2209797 | 75th Ave & Buckeye Rd | 33.43712491 | -112.2209797 | 0 |
| WEST | 2065 | 2713668 | 2065 | 20161684 | 10136035 | 27 | Regular | 13 | Weekday | muwtf | East | 75BU | 9:00 PM | 9:37 PM | SKT2 | 11.95 | 37 | 6 | 5 | 1 | LC40 | 8:32 PM | 9:43 PM | 75th Ave & Buckeye Rd | 33.43712491 | -112.2209797 | Sky Harbor West | 33.43650803 | -112.0139836 | 28 |
| WEST | 2065 | 2713668 | 2065 | 20161278 | 10134036 | 28 | Regular | 13 | Weekday | muwtf | West | SKT2 | 9:43 PM | 10:22 PM | 75BU | 12.39 | 39 | 5 | 5 | 0 | LC40 | 9:37 PM | 10:22 PM | Sky Harbor West | 33.43650803 | -112.0139836 | 75th Ave & Buckeye Rd | 33.43712491 | -112.2209797 | 6 |
| WEST | 2065 | 2713668 | 2065 | 20162302 | 10140011 | 29 | Deadhead | 13 | Weekday | muwtf | | 75BU | 10:22 PM | 10:26 PM | 75BU | 1.65 | 4 | | | | LC40 | 10:22 PM | 10:31 PM | 75th Ave & Buckeye Rd | 33.43712491 | -112.2209797 | 75th Ave & Buckeye Rd | 33.43712491 | -112.2209797 | 0 |
| WEST | 2065 | 2713668 | 2065 | 20161689 | 10136038 | 30 | Regular | 13 | Weekday | muwtf | East | 75BU | 10:31 PM | 11:07 PM | SKT2 | 11.95 | 36 | 6 | 5 | 1 | LC40 | 10:26 PM | 11:13 PM | 75th Ave & Buckeye Rd | 33.43712491 | -112.2209797 | Sky Harbor West | 33.43650803 | -112.0139836 | 5 |
| WEST | 2065 | 2713668 | 2065 | 20161267 | 10134039 | 31 | Regular | 13 | Weekday | muwtf | West | SKT2 | 11:13 PM | 11:52 PM | 75BU | 12.39 | 39 | | | | LC40 | 11:07 PM | 11:52 PM | Sky Harbor West | 33.43650803 | -112.0139836 | 75th Ave & Buckeye Rd | 33.43712491 | -112.2209797 | 6 |
| WEST | 2065 | 2713668 | 2065 | 20162304 | 10140013 | 32 | Pull-in | 13 | Weekday | muwtf | | 75BU | 11:52 PM | 12:02 AM | WEST | 3.28 | 10 | | | | LC40 | 11:52 PM | | 75th Ave & Buckeye Rd | 33.43712491 | -112.2209797 | West Transit Facility | 33.45411524 | -112.2287661 | 0 |
| WEST | 2066 | 2713745 | 2066 | | | 1 | Prep-out | | | | | WEST | 4:37 AM | 4:52 AM | WEST | | | | | | LC40 | | 4:52 AM | West Transit Facility | 33.45411524 | -112.2287661 | West Transit Facility | 33.45411524 | -112.2287661 | 52597717 |
| WEST | 2066 | 2713745 | 2066 | 20163460 | 10144139 | 2 | Pull-out | 41 | Weekday | muwtf | | WEST | 4:52 AM | 5:43 AM | 32IN | 15.21 | 51 | | | | LC40 | | 5:43 AM | West Transit Facility | 33.45411524 | -112.2287661 | 32nd St & Indian School Rd | 33.49521527 | -112.0129992 | 52597732 |
| WEST | 2066 | 2713745 | 2066 | 20161929 | 14461 | 3 | Regular | 41 | Weekday | muwtf | West | 32IN | 5:43 AM | 6:38 AM | 59IN | 9.99 | 55 | 12 | 7 | 5 | LC40 | 5:43 AM | 6:38 AM | 32nd St & Indian School Rd | 33.49521527 | -112.0129992 | 59th Ave & Indian School Rd | 33.49505532 | -112.1864048 | 0 |
| WEST | 2066 | 2713745 | 2066 | 20162617 | 10142585 | 4 | Deadhead | 41 | Weekday | muwtf | | 59IN | 6:38 AM | 6:44 AM | 59IN | 2.00 | 6 | | | | LC40 | 6:38 AM | 6:56 AM | 59th Ave & Indian School Rd | 33.49505532 | -112.1864048 | 59th Ave & Indian School Rd | 33.49505532 | -112.1864048 | 0 |
| WEST | 2066 | 2713745 | 2066 | 20161892 | 14328 | 5 | Regular | 41 | Weekday | muwtf | East | 59IN | 6:56 AM | 7:53 AM | 32IN | 10.00 | 57 | 16 | 7 | 9 | LC40 | 6:44 AM | 7:53 AM | 59th Ave & Indian School Rd | 33.49505532 | -112.1864048 | 32nd St & Indian School Rd | 33.49521527 | -112.0129992 | 12 |
| WEST | 2066 | 2713745 | 2066 | 20162618 | 10142586 | 6 | Deadhead | 41 | Weekday | muwtf | | 32IN | 7:53 AM | 8:03 AM | 44MC | 4.00 | 10 | | | | LC40 | 7:53 AM | 8:19 AM | 32nd St & Indian School Rd | 33.49521527 | -112.0129992 | 44th St & McDowell Rd | 33.46574267 | -111.9870807 | 0 |
| WEST | 2066 | 2713745 | 2066 | 20161222 | 14069 | 7 | Regular | 17 | Weekday | muwtf | West | 44MC | 8:19 AM | 9:12 AM | 43MC | 9.51 | 53 | | | | LC40 | 8:03 AM | 9:12 AM | 44th St & McDowell Rd | 33.46574267 | -111.9870807 | 43rd Ave & McDowell Rd | 33.46596291 | -112.1518078 | 16 |
| WEST | 2066 | 2713745 | 2066 | 20163467 | 10144140 | 8 | Pull-in | 17 | Weekday | muwtf | | 43MC | 9:12 AM | 9:32 AM | WEST | 6.05 | 20 | | | | LC40 | 9:12 AM | | 43rd Ave & McDowell Rd | 33.46596291 | -112.1518078 | West Transit Facility | 33.45411524 | -112.2287661 | 0 |
| WEST | 2067 | 2713723 | 2067 | | | 1 | Prep-out | | | | | WEST | 4:38 AM | 4:53 AM | WEST | | | | | | LC40 | | 4:53 AM | West Transit Facility | 33.45411524 | -112.2287661 | West Transit Facility | 33.45411524 | -112.2287661 | 52597718 |
| WEST | 2067 | 2713723 | 2067 | 20162531 | 10142452 | 2 | Pull-out | 41 | Weekday | muwtf | | WEST | 4:53 AM | 5:08 AM | 107I-E | 6.39 | 15 | | | | LC40 | | 5:08 AM | West Transit Facility | 33.45411524 | -112.2287661 | 107th Ave & Indian School Rd | 33.49349789 | -112.2897007 | 52597733 |
| WEST | 2067 | 2713723 | 2067 | 20161962 | 14283 | 3 | Regular | 41 | Weekday | muwtf | East | 107I-E | 5:08 AM | 6:42 AM | GRIN | 22.72 | 94 | 15 | 12 | 3 | LC40 | 5:08 AM | 6:42 AM | 107th Ave & Indian School Rd | 33.49349789 | -112.2897007 | Granite Reef Rd & Indian School Rd | 33.49487235 | -111.9002718 | 0 |
| WEST | 2067 | 2713723 | 2067 | 20162969 | 10142982 | 4 | Deadhead | 41 | Weekday | muwtf | | GRIN | 6:42 AM | 6:46 AM | PICH | 1.30 | 4 | | | | LC40 | 6:42 AM | 7:01 AM | Granite Reef Rd & Indian School Rd | 33.49487235 | -111.9002718 | Pima Rd & Chaparral Rd | 33.50803004 | -111.8914371 | 0 |
| WEST | 2067 | 2713723 | 2067 | 20162850 | 10142983 | 5 | Deadhead | 41 | Weekday | muwtf | | PICH | 7:01 AM | 7:05 AM | GRIN | 2.20 | 4 | | | | LC40 | 6:46 AM | 7:05 AM | Pima Rd & Chaparral Rd | 33.50803004 | -111.8914371 | Granite Reef Rd & Indian School Rd | 33.49487235 | -111.9002718 | 15 |
| WEST | 2067 | 2713723 | 2067 | 20161846 | 14423 | 6 | Regular | 41 | Weekday | muwtf | West | GRIN | 7:05 AM | 8:51 AM | 107I-W | 22.71 | 106 | 41 | 13 | 28 | LC40 | 7:05 AM | 8:51 AM | Granite Reef Rd & Indian School Rd | 33.49487235 | -111.9002718 | 107th Ave & Indian School Rd | 33.49373411 | -112.2906586 | 0 |
| WEST | 2067 | 2713723 | 2067 | 20162538 | 10142446 | 7 | Deadhead | 41 | Weekday | muwtf | | 107I-W | 8:51 AM | 8:57 AM | 107I-E | 1.53 | 6 | | | | LC40 | 8:51 AM | 9:38 AM | 107th Ave & Indian School Rd | 33.49373411 | -112.2906586 | 107th Ave & Indian School Rd | 33.49349789 | -112.2897007 | 0 |
| WEST | 2067 | 2713723 | 2067 | 20161953 | 14365 | 8 | Regular | 41 | Weekday | muwtf | East | 107I-E | 9:38 AM | 11:19 AM | GRIN | 22.72 | 101 | 30 | 13 | 17 | LC40 | 8:57 AM | 11:19 AM | 107th Ave & Indian School Rd | 33.49349789 | -112.2897007 | Granite Reef Rd & Indian School Rd | 33.49487235 | -111.9002718 | 41 |
| WEST | 2067 | 2713723 | 2067 | 20162980 | 10143002 | 9 | Deadhead | 41 | Weekday | muwtf | | GRIN | 11:19 AM | 11:23 AM | PICH | 1.30 | 4 | | | | LC40 | 11:19 AM | 11:53 AM | Granite Reef Rd & Indian School Rd | 33.49487235 | -111.9002718 | Pima Rd & Chaparral Rd | 33.50803004 | -111.8914371 | 0 |
| WEST | 2067 | 2713723 | 2067 | 20162853 | 10143003 | 10 | Deadhead | 41 | Weekday | muwtf | | PICH | 11:53 AM | 11:57 AM | GRIN | 2.20 | 4 | | | | LC40 | 11:23 AM | 11:57 AM | Pima Rd & Chaparral Rd | 33.50803004 | -111.8914371 | Granite Reef Rd & Indian School Rd | 33.49487235 | -111.9002718 | 30 |
| WEST | 2067 | 2713723 | 2067 | 20161834 | 14412 | 11 | Regular | 41 | Weekday | muwtf | West | GRIN | 11:57 AM | 1:43 PM | 107I-W | 22.71 | 106 | 14 | 13 | 1 | LC40 | 11:57 AM | 1:43 PM | Granite Reef Rd & Indian School Rd | 33.49487235 | -111.9002718 | 107th Ave & Indian School Rd | 33.49373411 | -112.2906586 | 0 |
| WEST | 2067 | 2713723 | 2067 | 20162539 | 10142448 | 12 | Deadhead | 41 | Weekday | muwtf | | 107I-W | 1:43 PM | 1:49 PM | 107I-E | 1.53 | 6 | | | | LC40 | 1:43 PM | 2:03 PM | 107th Ave & Indian School Rd | 33.49373411 | -112.2906586 | 107th Ave & Indian School Rd | 33.49349789 | -112.2897007 | 0 |
| WEST | 2067 | 2713723 | 2067 | 20161944 | 14357 | 13 | Regular | 41 | Weekday | muwtf | East | 107I-E | 2:03 PM | 3:48 PM | GRIN | 22.72 | 105 | 15 | 13 | 2 | LC40 | 1:49 PM | 3:48 PM | 107th Ave & Indian School Rd | 33.49349789 | -112.2897007 | Granite Reef Rd & Indian School Rd | 33.49487235 | -111.9002718 | 14 |
| WEST | 2067 | 2713723 | 2067 | 20162535 | 10142449 | 14 | Deadhead | 41 | Weekday | muwtf | | GRIN | 3:48 PM | 3:55 PM | PIMC-W | 2.70 | 7 | | | | LC40 | 3:48 PM | 4:10 PM | Granite Reef Rd & Indian School Rd | 33.49487235 | -111.9002718 | McDowell Rd & Pima Rd Westbound | 33.46587988 | -111.8925718 | 0 |
| WEST | 2067 | 2713723 | 2067 | 20161557 | 14012 | 15 | Regular | 17 | Weekday | muwtf | West | PIMC-W | 4:10 PM | 6:11 PM | ESMC | 28.99 | 121 | 22 | 15 | 7 | LC40 | 3:55 PM | 6:11 PM | McDowell Rd & Pima Rd Westbound | 33.46587988 | -111.8925718 | Pebble Creek Pkwy & McDowell Rd | 33.46464073 | -112.3924621 | 15 |
| WEST | 2067 | 2713723 | 2067 | 20162533 | 10142450 | 16 | Deadhead | 17 | Weekday | muwtf | | ESMC | 6:11 PM | 6:18 PM | ESMC | 2.50 | 7 | | | | LC40 | 6:11 PM | 6:40 PM | Pebble Creek Pkwy & McDowell Rd | 33.46464073 | -112.3924621 | Pebble Creek Pkwy & McDowell Rd | 33.46464073 | -112.3924621 | 0 |
| WEST | 2067 | 2713723 | 2067 | 20160956 | 13938 | 17 | Regular | 17 | Weekday | muwtf | East | ESMC | 6:40 PM | 8:32 PM | PIMC | 28.81 | 112 | 41 | 14 | 27 | LC40 | 6:18 PM | 8:32 PM | Pebble Creek Pkwy & McDowell Rd | 33.46464073 | -112.3924621 | Pima Rd & McDowell Rd | 33.46580416 | -111.8918629 | 22 |
| WEST | 2067 | 2713723 | 2067 | 20162534 | 10142451 | 18 | Deadhead | 17 | Weekday | muwtf | | PIMC | 8:32 PM | 8:39 PM | PIMC | 2.40 | 7 | | | | LC40 | 8:32 PM | 9:20 PM | Pima Rd & McDowell Rd | 33.46580416 | -111.8918629 | Pima Rd & McDowell Rd | 33.46580416 | -111.8918629 | 0 |
| WEST | 2067 | 2713723 | 2067 | 20161523 | 14001 | 19 | Regular | 17 | Weekday | muwtf | West | PIMC | 9:20 PM | 10:37 PM | 99MC | 22.05 | 77 | | | | LC40 | 8:39 PM | 10:37 PM | Pima Rd & McDowell Rd | 33.46580416 | -111.8918629 | 99th Ave & McDowell Rd | 33.46475107 | -112.2725559 | 41 |
| WEST | 2067 | 2713723 | 2067 | 20162530 | 10142453 | 20 | Pull-in | 17 | Weekday | muwtf | | 99MC | 10:37 PM | 10:47 PM | WEST | 3.50 | 10 | | | | LC40 | 10:37 PM | | 99th Ave & McDowell Rd | 33.46475107 | -112.2725559 | West Transit Facility | 33.45411524 | -112.2287661 | 0 |
| WEST | 2068 | 2713631 | 2068 | | | 1 | Prep-out | | | | | WEST | 4:41 AM | 4:56 AM | WEST | | | | | | LC60 | | 4:56 AM | West Transit Facility | 33.45411524 | -112.2287661 | West Transit Facility | 33.45411524 | -112.2287661 | 52597721 |
| WEST | 2068 | 2713631 | 2068 | 20162518 | 10142457 | 2 | Pull-out | 41 | Weekday | muwtf | | WEST | 4:56 AM | 5:46 AM | GRIN | 27.70 | 50 | | | | LC60 | | 5:46 AM | West Transit Facility | 33.45411524 | -112.2287661 | Granite Reef Rd & Indian School Rd | 33.49487235 | -111.9002718 | 52597736 |
| WEST | 2068 | 2713631 | 2068 | 20161849 | 14426 | 3 | Regular | 41 | Weekday | muwtf | West | GRIN | 5:46 AM | 7:31 AM | 107I-W | 22.71 | 105 | 12 | 13 | -1 | LC60 | 5:46 AM | 7:31 AM | Granite Reef Rd & Indian School Rd | 33.49487235 | -111.9002718 | 107th Ave & Indian School Rd | 33.49373411 | -112.2906586 | 0 |
| WEST | 2068 | 2713631 | 2068 | 20162523 | 10142454 | 4 | Deadhead | 41 | Weekday | muwtf | | 107I-W | 7:31 AM | 7:39 AM | 93TH | 2.80 | 8 | | | | LC60 | 7:31 AM | 7:51 AM | 107th Ave & Indian School Rd | 33.49373411 | -112.2906586 | 93rd Ave & Thomas Rd | 33.47948847 | -112.2588343 | 0 |
| WEST | 2068 | 2713631 | 2068 | 20161537 | 14090 | 5 | Regular | 29 | Weekday | muwtf | East | 93TH | 7:51 AM | 9:38 AM | PITH | 21.08 | 107 | 45 | 13 | 32 | LC60 | 7:39 AM | 10:23 AM | 93rd Ave & Thomas Rd | 33.47948847 | -112.2588343 | Pima Park | 33.48054696 | -111.8945743 | 12 |

| | | | | | | | | | | | | | | | | | | | | | | | | | | | | | | | |
|---|---|---|---|---|---|---|---|---|---|---|---|---|---|---|---|---|---|---|---|---|---|---|---|---|---|---|---|---|---|---|---|
| WEST | 2068 | 2713631 | 2068 | 20161462 | 14270 | 6 | Regular | 29 | Weekday | muwtf | West | PITH | 10:23 AM | 12:04 PM | 93TH | 21.52 | 101 | 29 | 13 | 16 | LC60 | 9:38 AM | 12:04 PM | Pima Park | 33.48054696 | -111.8945743 | 93rd Ave & Thomas Rd | 33.47948847 | -112.2588343 | 45 |
| WEST | 2068 | 2713631 | 2068 | 20162884 | 10142841 | 7 | Deadhead | 29 | Weekday | muwtf | | 93TH | 12:04 PM | 12:05 PM | 94TH | 0.25 | 1 | | | | LC60 | 12:04 PM | 12:34 PM | 93rd Ave & Thomas Rd | 33.47948847 | -112.2588343 | 94th Av Layover | 33.48136107 | -112.2611621 | 0 |
| WEST | 2068 | 2713631 | 2068 | 20162848 | 10142842 | 8 | Deadhead | 29 | Weekday | muwtf | | 94TH | 12:34 PM | 12:35 PM | 93TH | 0.25 | 1 | | | | LC60 | 12:05 PM | 12:35 PM | 94th Av Layover | 33.48136107 | -112.2611621 | 93rd Ave & Thomas Rd | 33.47948847 | -112.2588343 | 29 |
| WEST | 2068 | 2713631 | 2068 | 20161553 | 14099 | 9 | Regular | 29 | Weekday | muwtf | East | 93TH | 12:35 PM | 2:14 PM | PITH | 21.08 | 99 | 25 | 12 | 13 | LC60 | 12:35 PM | 2:39 PM | 93rd Ave & Thomas Rd | 33.47948847 | -112.2588343 | Pima Park | 33.48054696 | -111.8945743 | 0 |
| WEST | 2068 | 2713631 | 2068 | 20161410 | 14249 | 10 | Regular | 29 | Weekday | muwtf | West | PITH | 2:39 PM | 4:30 PM | DSTC | 19.42 | 111 | 19 | 10 | 9 | LC60 | 2:14 PM | 4:30 PM | Pima Park | 33.48054696 | -111.8945743 | Desert Sky TC | 33.47903081 | -112.228655 | 25 |
| WEST | 2068 | 2713631 | 2068 | 20162522 | 10142456 | 11 | Deadhead | 29 | Weekday | muwtf | | DSTC | 4:30 PM | 4:36 PM | 83IN | 1.60 | 6 | | | | LC60 | 4:30 PM | 4:55 PM | Desert Sky TC | 33.47903081 | -112.228655 | 83rd Ave & Indian School Rd | 33.49427872 | -112.2377841 | 0 |
| WEST | 2068 | 2713631 | 2068 | 20161854 | 14290 | 12 | Regular | 41 | Weekday | muwtf | East | 83IN | 4:55 PM | 6:28 PM | GRIN | 19.68 | 93 | | | | LC60 | 4:36 PM | 6:28 PM | 83rd Ave & Indian School Rd | 33.49427872 | -112.2377841 | Granite Reef Rd & Indian School Rd | 33.49487235 | -111.9002718 | 19 |
| WEST | 2068 | 2713631 | 2068 | 20162516 | 10142458 | 13 | Pull-in | 41 | Weekday | muwtf | | GRIN | 6:28 PM | 7:18 PM | WEST | 27.70 | 50 | | | | LC60 | 6:28 PM | | Granite Reef Rd & Indian School Rd | 33.49487235 | -111.9002718 | West Transit Facility | 33.45411524 | -112.2287661 | 0 |
| WEST | 2069 | 2713660 | 2069 | | | 1 | Prep-out | | | | | WEST | 4:42 AM | 4:57 AM | WEST | | | | | | LC40 | | 4:57 AM | West Transit Facility | 33.45411524 | -112.2287661 | West Transit Facility | 33.45411524 | -112.2287661 | 52597722 |
| WEST | 2069 | 2713660 | 2069 | 20162353 | 10140878 | 2 | Pull-out | 83 | Weekday | muwtf | | WEST | 4:57 AM | 5:24 AM | ARMA | 14.14 | 27 | | | | LC40 | | 5:24 AM | West Transit Facility | 33.45411524 | -112.2287661 | Arrowhead Mall North | 33.64314588 | -112.2249888 | 52597737 |
| WEST | 2069 | 2713660 | 2069 | 20161725 | 14962 | 3 | Regular | 83 | Weekday | muwtf | South | ARMA | 5:24 AM | 6:15 AM | 83VB | 15.34 | 51 | 22 | 7 | 15 | LC40 | 5:24 AM | 6:15 AM | Arrowhead Mall North | 33.64314588 | -112.2249888 | 83rd Ave & Van Buren St | 33.45176014 | -112.2383454 | 0 |
| WEST | 2069 | 2713660 | 2069 | 20162346 | 10140871 | 4 | Deadhead | 83 | Weekday | muwtf | | 83VB | 6:15 AM | 6:19 AM | 83VB | 1.03 | 4 | | | | LC40 | 6:15 AM | 6:41 AM | 83rd Ave & Van Buren St | 33.45176014 | -112.2383454 | 83rd Ave & Van Buren St | 33.45176014 | -112.2383454 | 0 |
| WEST | 2069 | 2713660 | 2069 | 20161002 | 14922 | 5 | Regular | 83 | Weekday | muwtf | North | 83VB | 6:41 AM | 7:34 AM | ARMA | 15.15 | 53 | 14 | 7 | 7 | LC40 | 6:19 AM | 7:34 AM | 83rd Ave & Van Buren St | 33.45176014 | -112.2383454 | Arrowhead Mall North | 33.64314588 | -112.2249888 | 22 |
| WEST | 2069 | 2713660 | 2069 | 20162906 | 10142920 | 6 | Deadhead | 83 | Weekday | muwtf | | ARMA | 7:34 AM | 7:36 AM | ARMA-L | 0.30 | 2 | | | | LC40 | 7:34 AM | 7:50 AM | Arrowhead Mall North | 33.64314588 | -112.2249888 | Arrowhead Mall Layover | 33.64425392 | -112.2256782 | 0 |
| WEST | 2069 | 2713660 | 2069 | 20162910 | 10142921 | 7 | Deadhead | 83 | Weekday | muwtf | | ARMA-L | 7:50 AM | 7:52 AM | ARMA | 0.30 | 2 | | | | LC40 | 7:36 AM | 7:52 AM | Arrowhead Mall Layover | 33.64425392 | -112.2256782 | Arrowhead Mall North | 33.64314588 | -112.2249888 | 14 |
| WEST | 2069 | 2713660 | 2069 | 20161737 | 14967 | 8 | Regular | 83 | Weekday | muwtf | South | ARMA | 7:52 AM | 8:45 AM | 83VB | 15.34 | 53 | 21 | 7 | 14 | LC40 | 7:52 AM | 8:45 AM | Arrowhead Mall North | 33.64314588 | -112.2249888 | 83rd Ave & Van Buren St | 33.45176014 | -112.2383454 | 0 |
| WEST | 2069 | 2713660 | 2069 | 20162347 | 10140872 | 9 | Deadhead | 83 | Weekday | muwtf | | 83VB | 8:45 AM | 8:49 AM | 83VB | 1.03 | 4 | | | | LC40 | 8:45 AM | 9:10 AM | 83rd Ave & Van Buren St | 33.45176014 | -112.2383454 | 83rd Ave & Van Buren St | 33.45176014 | -112.2383454 | 0 |
| WEST | 2069 | 2713660 | 2069 | 20161013 | 14927 | 10 | Regular | 83 | Weekday | muwtf | North | 83VB | 9:10 AM | 10:05 AM | ARMA | 15.15 | 55 | 13 | 7 | 6 | LC40 | 8:49 AM | 10:05 AM | 83rd Ave & Van Buren St | 33.45176014 | -112.2383454 | Arrowhead Mall North | 33.64314588 | -112.2249888 | 21 |
| WEST | 2069 | 2713660 | 2069 | 20162919 | 10142930 | 11 | Deadhead | 83 | Weekday | muwtf | | ARMA | 10:05 AM | 10:07 AM | ARMA-L | 0.30 | 2 | | | | LC40 | 10:05 AM | 10:20 AM | Arrowhead Mall North | 33.64314588 | -112.2249888 | Arrowhead Mall Layover | 33.64425392 | -112.2256782 | 0 |
| WEST | 2069 | 2713660 | 2069 | 20162920 | 10142931 | 12 | Deadhead | 83 | Weekday | muwtf | | ARMA-L | 10:20 AM | 10:22 AM | ARMA | 0.30 | 2 | | | | LC40 | 10:07 AM | 10:22 AM | Arrowhead Mall Layover | 33.64425392 | -112.2256782 | Arrowhead Mall North | 33.64314588 | -112.2249888 | 13 |
| WEST | 2069 | 2713660 | 2069 | 20161744 | 14972 | 13 | Regular | 83 | Weekday | muwtf | South | ARMA | 10:22 AM | 11:16 AM | 83VB | 15.34 | 54 | 20 | 7 | 13 | LC40 | 10:22 AM | 11:16 AM | Arrowhead Mall North | 33.64314588 | -112.2249888 | 83rd Ave & Van Buren St | 33.45176014 | -112.2383454 | 0 |
| WEST | 2069 | 2713660 | 2069 | 20162348 | 10140873 | 14 | Deadhead | 83 | Weekday | muwtf | | 83VB | 11:16 AM | 11:20 AM | 83VB | 1.03 | 4 | | | | LC40 | 11:16 AM | 11:40 AM | 83rd Ave & Van Buren St | 33.45176014 | -112.2383454 | 83rd Ave & Van Buren St | 33.45176014 | -112.2383454 | 0 |
| WEST | 2069 | 2713660 | 2069 | 20161023 | 14932 | 15 | Regular | 83 | Weekday | muwtf | North | 83VB | 11:40 AM | 12:36 PM | ARMA | 15.15 | 56 | 12 | 7 | 5 | LC40 | 11:20 AM | 12:36 PM | 83rd Ave & Van Buren St | 33.45176014 | -112.2383454 | Arrowhead Mall North | 33.64314588 | -112.2249888 | 20 |
| WEST | 2069 | 2713660 | 2069 | 20162929 | 10142940 | 16 | Deadhead | 83 | Weekday | muwtf | | ARMA | 12:36 PM | 12:38 PM | ARMA-L | 0.30 | 2 | | | | LC40 | 12:36 PM | 12:50 PM | Arrowhead Mall North | 33.64314588 | -112.2249888 | Arrowhead Mall Layover | 33.64425392 | -112.2256782 | 0 |
| WEST | 2069 | 2713660 | 2069 | 20162930 | 10142941 | 17 | Deadhead | 83 | Weekday | muwtf | | ARMA-L | 12:50 PM | 12:52 PM | ARMA | 0.30 | 2 | | | | LC40 | 12:38 PM | 12:52 PM | Arrowhead Mall Layover | 33.64425392 | -112.2256782 | Arrowhead Mall North | 33.64314588 | -112.2249888 | 12 |
| WEST | 2069 | 2713660 | 2069 | 20161759 | 14977 | 18 | Regular | 83 | Weekday | muwtf | South | ARMA | 12:52 PM | 1:46 PM | 83VB | 15.34 | 54 | 20 | 7 | 13 | LC40 | 12:52 PM | 1:46 PM | Arrowhead Mall North | 33.64314588 | -112.2249888 | 83rd Ave & Van Buren St | 33.45176014 | -112.2383454 | 0 |
| WEST | 2069 | 2713660 | 2069 | 20162349 | 10140874 | 19 | Deadhead | 83 | Weekday | muwtf | | 83VB | 1:46 PM | 1:50 PM | 83VB | 1.03 | 4 | | | | LC40 | 1:46 PM | 2:10 PM | 83rd Ave & Van Buren St | 33.45176014 | -112.2383454 | 83rd Ave & Van Buren St | 33.45176014 | -112.2383454 | 0 |
| WEST | 2069 | 2713660 | 2069 | 20161034 | 14937 | 20 | Regular | 83 | Weekday | muwtf | North | 83VB | 2:10 PM | 3:07 PM | ARMA | 15.15 | 57 | 9 | 7 | 2 | LC40 | 1:50 PM | 3:07 PM | 83rd Ave & Van Buren St | 33.45176014 | -112.2383454 | Arrowhead Mall North | 33.64314588 | -112.2249888 | 20 |
| WEST | 2069 | 2713660 | 2069 | 20162936 | 10142950 | 21 | Deadhead | 83 | Weekday | muwtf | | ARMA | 3:07 PM | 3:09 PM | ARMA-L | 0.30 | 2 | | | | LC40 | 3:07 PM | 3:18 PM | Arrowhead Mall North | 33.64314588 | -112.2249888 | Arrowhead Mall Layover | 33.64425392 | -112.2256782 | 0 |
| WEST | 2069 | 2713660 | 2069 | 20162940 | 10142951 | 22 | Deadhead | 83 | Weekday | muwtf | | ARMA-L | 3:18 PM | 3:20 PM | ARMA | 0.30 | 2 | | | | LC40 | 3:09 PM | 3:20 PM | Arrowhead Mall Layover | 33.64425392 | -112.2256782 | Arrowhead Mall North | 33.64314588 | -112.2249888 | 9 |
| WEST | 2069 | 2713660 | 2069 | 20161774 | 14982 | 23 | Regular | 83 | Weekday | muwtf | South | ARMA | 3:20 PM | 4:17 PM | 83VB | 15.34 | 57 | 18 | 7 | 11 | LC40 | 3:20 PM | 4:17 PM | Arrowhead Mall North | 33.64314588 | -112.2249888 | 83rd Ave & Van Buren St | 33.45176014 | -112.2383454 | 0 |
| WEST | 2069 | 2713660 | 2069 | 20162350 | 10140875 | 24 | Deadhead | 83 | Weekday | muwtf | | 83VB | 4:17 PM | 4:21 PM | 83VB | 1.03 | 4 | | | | LC40 | 4:17 PM | 4:39 PM | 83rd Ave & Van Buren St | 33.45176014 | -112.2383454 | 83rd Ave & Van Buren St | 33.45176014 | -112.2383454 | 0 |
| WEST | 2069 | 2713660 | 2069 | 20161043 | 14942 | 25 | Regular | 83 | Weekday | muwtf | North | 83VB | 4:39 PM | 5:38 PM | ARMA | 15.15 | 59 | 10 | 8 | 2 | LC40 | 4:21 PM | 5:38 PM | 83rd Ave & Van Buren St | 33.45176014 | -112.2383454 | Arrowhead Mall North | 33.64314588 | -112.2249888 | 18 |
| WEST | 2069 | 2713660 | 2069 | 20162950 | 10142960 | 26 | Deadhead | 83 | Weekday | muwtf | | ARMA | 5:38 PM | 5:40 PM | ARMA-L | 0.30 | 2 | | | | LC40 | 5:38 PM | 5:50 PM | Arrowhead Mall North | 33.64314588 | -112.2249888 | Arrowhead Mall Layover | 33.64425392 | -112.2256782 | 0 |
| WEST | 2069 | 2713660 | 2069 | 20162951 | 10142961 | 27 | Deadhead | 83 | Weekday | muwtf | | ARMA-L | 5:50 PM | 5:52 PM | ARMA | 0.30 | 2 | | | | LC40 | 5:40 PM | 5:52 PM | Arrowhead Mall Layover | 33.64425392 | -112.2256782 | Arrowhead Mall North | 33.64314588 | -112.2249888 | 10 |
| WEST | 2069 | 2713660 | 2069 | 20161793 | 14987 | 28 | Regular | 83 | Weekday | muwtf | South | ARMA | 5:52 PM | 6:45 PM | 83VB | 15.34 | 53 | 21 | 7 | 14 | LC40 | 5:52 PM | 6:45 PM | Arrowhead Mall North | 33.64314588 | -112.2249888 | 83rd Ave & Van Buren St | 33.45176014 | -112.2383454 | 0 |
| WEST | 2069 | 2713660 | 2069 | 20162351 | 10140876 | 29 | Deadhead | 83 | Weekday | muwtf | | 83VB | 6:45 PM | 6:49 PM | 83VB | 1.03 | 4 | | | | LC40 | 6:45 PM | 7:10 PM | 83rd Ave & Van Buren St | 33.45176014 | -112.2383454 | 83rd Ave & Van Buren St | 33.45176014 | -112.2383454 | 0 |
| WEST | 2069 | 2713660 | 2069 | 20161053 | 14945 | 30 | Regular | 83 | Weekday | muwtf | North | 83VB | 7:10 PM | 8:02 PM | ARMA | 15.15 | 52 | 19 | 7 | 12 | LC40 | 6:49 PM | 8:02 PM | 83rd Ave & Van Buren St | 33.45176014 | -112.2383454 | Arrowhead Mall North | 33.64314588 | -112.2249888 | 21 |
| WEST | 2069 | 2713660 | 2069 | 20162956 | 10142970 | 31 | Deadhead | 83 | Weekday | muwtf | | ARMA | 8:02 PM | 8:04 PM | ARMA-L | 0.30 | 2 | | | | LC40 | 8:02 PM | 8:23 PM | Arrowhead Mall North | 33.64314588 | -112.2249888 | Arrowhead Mall Layover | 33.64425392 | -112.2256782 | 0 |
| WEST | 2069 | 2713660 | 2069 | 20162960 | 10142971 | 32 | Deadhead | 83 | Weekday | muwtf | | ARMA-L | 8:23 PM | 8:25 PM | ARMA | 0.30 | 2 | | | | LC40 | 8:04 PM | 8:25 PM | Arrowhead Mall Layover | 33.64425392 | -112.2256782 | Arrowhead Mall North | 33.64314588 | -112.2249888 | 19 |
| WEST | 2069 | 2713660 | 2069 | 20161800 | 14992 | 33 | Regular | 83 | Weekday | muwtf | South | ARMA | 8:25 PM | 9:15 PM | 83VB | 15.34 | 50 | 22 | 6 | 16 | LC40 | 8:25 PM | 9:15 PM | Arrowhead Mall North | 33.64314588 | -112.2249888 | 83rd Ave & Van Buren St | 33.45176014 | -112.2383454 | 0 |
| WEST | 2069 | 2713660 | 2069 | 20162352 | 10140877 | 34 | Deadhead | 83 | Weekday | muwtf | | 83VB | 9:15 PM | 9:19 PM | 83VB | 1.03 | 4 | | | | LC40 | 9:15 PM | 9:41 PM | 83rd Ave & Van Buren St | 33.45176014 | -112.2383454 | 83rd Ave & Van Buren St | 33.45176014 | -112.2383454 | 0 |
| WEST | 2069 | 2713660 | 2069 | 20161081 | 14950 | 35 | Regular | 83 | Weekday | muwtf | North | 83VB | 9:41 PM | 10:32 PM | ARMA | 15.15 | 51 | | | | LC40 | 9:19 PM | 10:32 PM | 83rd Ave & Van Buren St | 33.45176014 | -112.2383454 | Arrowhead Mall North | 33.64314588 | -112.2249888 | 22 |
| WEST | 2069 | 2713660 | 2069 | 20162354 | 10140879 | 36 | Pull-in | 83 | Weekday | muwtf | | ARMA | 10:32 PM | 10:59 PM | WEST | 14.07 | 27 | | | | LC40 | 10:32 PM | | Arrowhead Mall North | 33.64314588 | -112.2249888 | West Transit Facility | 33.45411524 | -112.2287661 | 0 |
| WEST | 2070 | 2713629 | 2070 | | | 1 | Prep-out | | | | | WEST | 4:44 AM | 4:59 AM | WEST | | | | | | LC40 | | 4:59 AM | West Transit Facility | 33.45411524 | -112.2287661 | West Transit Facility | 33.45411524 | -112.2287661 | 52597724 |
| WEST | 2070 | 2713629 | 2070 | 20162511 | 10142465 | 2 | Pull-out | 29 | Weekday | muwtf | | WEST | 4:59 AM | 5:49 AM | PITH | 26.20 | 50 | | | | LC40 | | 5:49 AM | West Transit Facility | 33.45411524 | -112.2287661 | Pima Park | 33.48054696 | -111.8945743 | 52597739 |
| WEST | 2070 | 2713629 | 2070 | 20161509 | 14193 | 3 | Regular | 29 | Weekday | muwtf | West | PITH | 5:49 AM | 7:21 AM | 93TH | 21.52 | 92 | 25 | 12 | 13 | LC40 | 5:49 AM | 7:21 AM | Pima Park | 33.48054696 | -111.8945743 | 93rd Ave & Thomas Rd | 33.47948847 | -112.2588343 | 0 |
| WEST | 2070 | 2713629 | 2070 | 20162517 | 10142459 | 4 | Deadhead | 29 | Weekday | muwtf | | 93TH | 7:21 AM | 7:28 AM | 83IN | 2.70 | 7 | | | | LC40 | 7:21 AM | 7:53 AM | 93rd Ave & Thomas Rd | 33.47948847 | -112.2588343 | 83rd Ave & Indian School Rd | 33.49427872 | -112.2377841 | 0 |
| WEST | 2070 | 2713629 | 2070 | 20161867 | 14303 | 5 | Regular | 41 | Weekday | muwtf | East | 83IN | 7:53 AM | 9:29 AM | GRIN | 19.68 | 96 | 14 | 12 | 2 | LC40 | 7:28 AM | 9:29 AM | 83rd Ave & Indian School Rd | 33.49427872 | -112.2377841 | Granite Reef Rd & Indian School Rd | 33.49487235 | -111.9002718 | 25 |
| WEST | 2070 | 2713629 | 2070 | 20162515 | 10142460 | 6 | Deadhead | 41 | Weekday | muwtf | | GRIN | 9:29 AM | 9:36 AM | PIMC | 2.70 | 7 | | | | LC40 | 9:29 AM | 9:50 AM | Granite Reef Rd & Indian School Rd | 33.49487235 | -111.9002718 | Pima Rd & McDowell Rd | 33.46580416 | -111.8918629 | 0 |
| WEST | 2070 | 2713629 | 2070 | 20161603 | 14031 | 7 | Regular | 17 | Weekday | muwtf | West | PIMC | 9:50 AM | 11:21 AM | 83MC | 19.97 | 91 | 27 | 11 | 16 | LC40 | 9:36 AM | 11:21 AM | Pima Rd & McDowell Rd | 33.46580416 | -111.8918629 | 83rd Ave & McDowell Rd | 33.46531052 | -112.2379855 | 14 |
| WEST | 2070 | 2713629 | 2070 | 20162513 | 10142461 | 8 | Deadhead | 17 | Weekday | muwtf | | 83MC | 11:21 AM | 11:29 AM | DSTC1 | 1.50 | 8 | | | | LC40 | 11:21 AM | 11:56 AM | 83rd Ave & McDowell Rd | 33.46531052 | -112.2379855 | Thomas Rd at Desert Sky TC | 33.47983142 | -112.2285417 | 0 |
| WEST | 2070 | 2713629 | 2070 | 20161175 | 14175 | 9 | Regular | 29 | Weekday | muwtf | East | DSTC1 | 11:56 AM | 1:28 PM | PITH | 19.32 | 92 | 16 | 12 | 4 | LC40 | 11:29 AM | 1:44 PM | Thomas Rd at Desert Sky TC | 33.47983142 | -112.2285417 | Pima Park | 33.48054696 | -111.8945743 | 27 |
| WEST | 2070 | 2713629 | 2070 | 20161420 | 14257 | 10 | Regular | 29 | Weekday | muwtf | West | PITH | 1:44 PM | 3:18 PM | DSTC | 19.42 | 94 | 44 | 12 | 32 | LC40 | 1:28 PM | 4:02 PM | Pima Park | 33.48054696 | -111.8945743 | Desert Sky TC | 33.47903081 | -112.228655 | 16 |
| WEST | 2070 | 2713629 | 2070 | 20162845 | 10142813 | 11 | Deadhead | 29 | Weekday | muwtf | | DSTC | 4:02 PM | 4:04 PM | DSTC1 | 0.31 | 2 | | | | LC40 | 3:18 PM | 4:04 PM | Desert Sky TC | 33.47903081 | -112.228655 | Thomas Rd at Desert Sky TC | 33.47983142 | -112.2285417 | 44 |
| WEST | 2070 | 2713629 | 2070 | 20161107 | 14167 | 12 | Regular | 29 | Weekday | muwtf | East | DSTC1 | 4:04 PM | 5:47 PM | PITH | 19.32 | 103 | 15 | 13 | 2 | LC40 | 4:04 PM | 6:02 PM | Thomas Rd at Desert Sky TC | 33.47983142 | -112.2285417 | Pima Park | 33.48054696 | -111.8945743 | 0 |
| WEST | 2070 | 2713629 | 2070 | 20161398 | 14233 | 13 | Regular | 29 | Weekday | muwtf | West | PITH | 6:02 PM | 7:46 PM | 93TH | 21.52 | 104 | 37 | 13 | 24 | LC40 | 5:47 PM | 7:46 PM | Pima Park | 33.48054696 | -111.8945743 | 93rd Ave & Thomas Rd | 33.47948847 | -112.2588343 | 15 |
| WEST | 2070 | 2713629 | 2070 | 20162897 | 10142867 | 14 | Deadhead | 29 | Weekday | muwtf | | 93TH | 7:46 PM | 7:47 PM | 94TH | 0.25 | 1 | | | | LC40 | 7:46 PM | 8:24 PM | 93rd Ave & Thomas Rd | 33.47948847 | -112.2588343 | 94th Av Layover | 33.48136107 | -112.2611621 | 0 |
| WEST | 2070 | 2713629 | 2070 | 20162844 | 10142868 | 15 | Deadhead | 29 | Weekday | muwtf | | 94TH | 8:24 PM | 8:25 PM | 93TH | 0.25 | 1 | | | | LC40 | 7:47 PM | 8:25 PM | 94th Av Layover | 33.48136107 | -112.2611621 | 93rd Ave & Thomas Rd | 33.47948847 | -112.2588343 | 37 |
| WEST | 2070 | 2713629 | 2070 | 20161585 | 14114 | 16 | Regular | 29 | Weekday | muwtf | East | 93TH | 8:25 PM | 9:54 PM | PITH | 21.08 | 89 | 19 | 11 | 8 | LC40 | 8:25 PM | 9:54 PM | 93rd Ave & Thomas Rd | 33.47948847 | -112.2588343 | Pima Park | 33.48054696 | -111.8945743 | 0 |
| WEST | 2070 | 2713629 | 2070 | 20162512 | 10142464 | 17 | Deadhead | 29 | Weekday | muwtf | | PITH | 9:54 PM | 10:09 PM | 56TH | 4.07 | 15 | | | | LC40 | 9:54 PM | 10:28 PM | Pima Park | 33.48054696 | -111.8945743 | 56th St & Thomas Rd | 33.48001333 | -111.9609594 | 0 |
| WEST | 2070 | 2713629 | 2070 | 20161416 | 14252 | 18 | Regular | 29 | Weekday | muwtf | West | 56TH | 10:28 PM | 11:41 PM | 93TH | 17.64 | 73 | | | | LC40 | 10:09 PM | 11:41 PM | 56th St & Thomas Rd | 33.48001333 | -111.9609594 | 93rd Ave & Thomas Rd | 33.47948847 | -112.2588343 | 19 |
| WEST | 2070 | 2713629 | 2070 | 20162510 | 10142466 | 19 | Pull-in | 29 | Weekday | muwtf | | 93TH | 11:41 PM | 11:54 PM | WEST | 4.60 | 13 | | | | LC40 | 11:41 PM | | 93rd Ave & Thomas Rd | 33.47948847 | -112.2588343 | West Transit Facility | 33.45411524 | -112.2287661 | 0 |
| WEST | 2071 | 2713678 | 2071 | | | 1 | Prep-out | | | | | WEST | 4:45 AM | 5:00 AM | WEST | | | | | | LC60 | | 5:00 AM | West Transit Facility | 33.45411524 | -112.2287661 | West Transit Facility | 33.45411524 | -112.2287661 | 52597725 |
| WEST | 2071 | 2713678 | 2071 | 20162256 | 10139623 | 2 | Pull-out | 3 | Weekday | muwtf | | WEST | 5:00 AM | 5:25 AM | CA4S | 8.61 | 25 | | | | LC60 | | 5:25 AM | West Transit Facility | 33.45411524 | -112.2287661 | 4th St & La Canada Blvd | 33.44629602 | -112.3479925 | 52597740 |
| WEST | 2071 | 2713678 | 2071 | 20162040 | 13683 | 3 | Regular | 3 | Weekday | muwtf | East | CA4S | 5:25 AM | 7:14 AM | PHZO | 25.03 | 109 | 25 | 14 | 11 | LC60 | 5:25 AM | 7:39 AM | 4th St & La Canada Blvd | 33.44629602 | -112.3479925 | Phoenix Zoo | 33.45351604 | -111.9479857 | 0 |
| WEST | 2071 | 2713678 | 2071 | 20162112 | 13763 | 4 | Regular | 3 | Weekday | muwtf | West | PHZO | 7:39 AM | 9:31 AM | CA4S | 24.85 | 112 | 22 | 14 | 8 | LC60 | 7:14 AM | 9:53 AM | Phoenix Zoo | 33.45351604 | -111.9479857 | 4th St & La Canada Blvd | 33.44629602 | -112.3479925 | 25 |
| WEST | 2071 | 2713678 | 2071 | 20162055 | 13673 | 5 | Regular | 3 | Weekday | muwtf | East | CA4S | 9:53 AM | 11:44 AM | PHZO | 25.03 | 111 | 25 | 14 | 11 | LC60 | 9:31 AM | 12:09 PM | 4th St & La Canada Blvd | 33.44629602 | -112.3479925 | Phoenix Zoo | 33.45351604 | -111.9479857 | 22 |
| WEST | 2071 | 2713678 | 2071 | 20162131 | 13754 | 6 | Regular | 3 | Weekday | muwtf | West | PHZO | 12:09 PM | 2:01 PM | CA4S | 24.85 | 112 | 22 | 14 | 8 | LC60 | 11:44 AM | 2:23 PM | Phoenix Zoo | 33.45351604 | -111.9479857 | 4th St & La Canada Blvd | 33.44629602 | -112.3479925 | 25 |
| WEST | 2071 | 2713678 | 2071 | 20162076 | 13664 | 7 | Regular | 3 | Weekday | muwtf | East | CA4S | 2:23 PM | 4:14 PM | PHZO | 25.03 | 111 | 25 | 14 | 11 | LC60 | 2:01 PM | 4:39 PM | 4th St & La Canada Blvd | 33.44629602 | -112.3479925 | Phoenix Zoo | 33.45351604 | -111.9479857 | 22 |
| WEST | 2071 | 2713678 | 2071 | 20162148 | 13745 | 8 | Regular | 3 | Weekday | muwtf | West | PHZO | 4:39 PM | 6:31 PM | CA4S | 24.85 | 112 | 37 | 14 | 23 | LC60 | 4:14 PM | 6:31 PM | Phoenix Zoo | 33.45351604 | -111.9479857 | 4th St & La Canada Blvd | 33.44629602 | -112.3479925 | 25 |
| WEST | 2071 | 2713678 | 2071 | 20162254 | 10139621 | 9 | Deadhead | 3 | Weekday | muwtf | | CA4S | 6:31 PM | 6:53 PM | 83VB | 10.20 | 22 | | | | LC60 | 6:31 PM | 7:30 PM | 4th St & La Canada Blvd | 33.44629602 | -112.3479925 | 83rd Ave & Van Buren St | 33.45176014 | -112.2383454 | 0 |
| WEST | 2071 | 2713678 | 2071 | 20162093 | 13677 | 10 | Regular | 3 | Weekday | muwtf | East | 83VB | 7:30 PM | 8:35 PM | VBGP | 16.15 | 65 | 15 | 8 | 7 | LC60 | 6:53 PM | 8:35 PM | 83rd Ave & Van Buren St | 33.45176014 | -112.2383454 | Galvin Pkwy & Van Buren St | 33.45074827 | -111.9561774 | 37 |
| WEST | 2071 | 2713678 | 2071 | 20162255 | 10139622 | 11 | Deadhead | 3 | Weekday | muwtf | | VBGP | 8:35 PM | 8:41 PM | VBGP | 1.24 | 6 | | | | LC60 | 8:35 PM | 8:56 PM | Galvin Pkwy & Van Buren St | 33.45074827 | -111.9561774 | Galvin Pkwy & Van Buren St | 33.45074827 | -111.9561774 | 0 |
| WEST | 2071 | 2713678 | 2071 | 20162160 | 13819 | 12 | Regular | 3 | Weekday | muwtf | West | VBGP | 8:56 PM | 9:50 PM | 83VB | 16.30 | 54 | | | | LC60 | 8:41 PM | 9:50 PM | Galvin Pkwy & Van Buren St | 33.45074827 | -111.9561774 | 83rd Ave & Van Buren St | 33.45176014 | -112.2383454 | 15 |

| | | | | | | | | | | | | | | | | | | | | | | | | | | | | | | |
|---|---|---|---|---|---|---|---|---|---|---|---|---|---|---|---|---|---|---|---|---|---|---|---|---|---|---|---|---|---|---|
| WEST | 2071 | 2713678 | 2071 | 20162257 | 10139624 | 13 | Pull-in | 3 | Weekday | muwtf | | 83VB | 9:50 PM | 9:55 PM | WEST | 1.78 | 5 | | | | LC60 | 9:50 PM | | 83rd Ave & Van Buren St | 33.45176014 | -112.2383454 | West Transit Facility | 33.45411524 | -112.2287661 | 0 |
| WEST | 2072 | 2713627 | 2072 | | | 1 | Prep-out | | | | | WEST | 4:48 AM | 5:03 AM | WEST | | | | | | LC60 | | 5:03 AM | West Transit Facility | 33.45411524 | -112.2287661 | West Transit Facility | 33.45411524 | -112.2287661 | 52597728 |
| WEST | 2072 | 2713627 | 2072 | 20162497 | 10142472 | 2 | Pull-out | 17 | Weekday | muwtf | | WEST | 5:03 AM | 5:23 AM | ESMC | 10.60 | 20 | | | | LC60 | | 5:23 AM | West Transit Facility | 33.45411524 | -112.2287661 | Pebble Creek Pkwy & McDowell Rd | 33.46464073 | -112.3924621 | 52597743 |
| WEST | 2072 | 2713627 | 2072 | 20161040 | 13976 | 3 | Regular | 17 | Weekday | muwtf | East | ESMC | 5:23 AM | 7:27 AM | PIMC | 28.81 | 124 | 16 | 15 | 1 | LC60 | 5:23 AM | 7:27 AM | Pebble Creek Pkwy & McDowell Rd | 33.46464073 | -112.3924621 | Pima Rd & McDowell Rd | 33.46580416 | -111.8918629 | 0 |
| WEST | 2072 | 2713627 | 2072 | 20162506 | 10142467 | 4 | Deadhead | 17 | Weekday | muwtf | | PIMC | 7:27 AM | 7:34 AM | PIMC | 2.40 | 7 | | | | LC60 | 7:27 AM | 7:50 AM | Pima Rd & McDowell Rd | 33.46580416 | -111.8918629 | Pima Rd & McDowell Rd | 33.46580416 | -111.8918629 | 0 |
| WEST | 2072 | 2713627 | 2072 | 20161624 | 14037 | 5 | Regular | 17 | Weekday | muwtf | West | PIMC | 7:50 AM | 9:21 AM | 83MC | 19.97 | 91 | 35 | 11 | 24 | LC60 | 7:34 AM | 9:21 AM | Pima Rd & McDowell Rd | 33.46580416 | -111.8918629 | 83rd Ave & McDowell Rd | 33.46531052 | -112.2379855 | 16 |
| WEST | 2072 | 2713627 | 2072 | 20162514 | 10142468 | 6 | Deadhead | 17 | Weekday | muwtf | | 83MC | 9:21 AM | 9:27 AM | 93TH | 2.30 | 6 | | | | LC60 | 9:21 AM | 10:02 AM | 83rd Ave & McDowell Rd | 33.46531052 | -112.2379855 | 93rd Ave & Thomas Rd | 33.47948847 | -112.2588343 | 0 |
| WEST | 2072 | 2713627 | 2072 | 20161541 | 14094 | 7 | Regular | 29 | Weekday | muwtf | East | 93TH | 10:02 AM | 11:42 AM | PITH | 21.08 | 100 | 58 | 12 | 46 | LC60 | 9:27 AM | 12:40 PM | 93rd Ave & Thomas Rd | 33.47948847 | -112.2588343 | Pima Park | 33.48054696 | -111.8945743 | 35 |
| WEST | 2072 | 2713627 | 2072 | 20161421 | 14263 | 8 | Regular | 29 | Weekday | muwtf | West | PITH | 12:40 PM | 2:11 PM | DSTC | 19.42 | 91 | 14 | 11 | 3 | LC60 | 11:42 AM | 2:25 PM | Pima Park | 33.48054696 | -111.8945743 | Desert Sky TC | 33.47903081 | -112.228655 | 58 |
| WEST | 2072 | 2713627 | 2072 | 20162843 | 10142815 | 9 | Deadhead | 29 | Weekday | muwtf | | DSTC | 2:25 PM | 2:27 PM | DSTC1 | 0.31 | 2 | | | | LC60 | 2:11 PM | 2:27 PM | Desert Sky TC | 33.47903081 | -112.228655 | Thomas Rd at Desert Sky TC | 33.47983142 | -112.2285417 | 14 |
| WEST | 2072 | 2713627 | 2072 | 20161122 | 14170 | 10 | Regular | 29 | Weekday | muwtf | East | DSTC1 | 2:27 PM | 4:10 PM | PITH | 19.32 | 103 | 24 | 13 | 11 | LC60 | 2:27 PM | 4:34 PM | Thomas Rd at Desert Sky TC | 33.47983142 | -112.2285417 | Pima Park | 33.48054696 | -111.8945743 | 0 |
| WEST | 2072 | 2713627 | 2072 | 20161405 | 14239 | 11 | Regular | 29 | Weekday | muwtf | West | PITH | 4:34 PM | 6:30 PM | 93TH | 21.52 | 116 | 22 | 14 | 8 | LC60 | 4:10 PM | 6:30 PM | Pima Park | 33.48054696 | -111.8945743 | 93rd Ave & Thomas Rd | 33.47948847 | -112.2588343 | 24 |
| WEST | 2072 | 2713627 | 2072 | 20162895 | 10142861 | 12 | Deadhead | 29 | Weekday | muwtf | | 93TH | 6:30 PM | 6:31 PM | 94TH | 0.25 | 1 | | | | LC60 | 6:30 PM | 6:53 PM | 93rd Ave & Thomas Rd | 33.47948847 | -112.2588343 | 94th Av Layover | 33.48136107 | -112.2611621 | 0 |
| WEST | 2072 | 2713627 | 2072 | 20162842 | 10142862 | 13 | Deadhead | 29 | Weekday | muwtf | | 94TH | 6:53 PM | 6:54 PM | 93TH | 0.25 | 1 | | | | LC60 | 6:31 PM | 6:54 PM | 94th Av Layover | 33.48136107 | -112.2611621 | 93rd Ave & Thomas Rd | 33.47948847 | -112.2588343 | 22 |
| WEST | 2072 | 2713627 | 2072 | 20161579 | 14111 | 14 | Regular | 29 | Weekday | muwtf | East | 93TH | 6:54 PM | 8:24 PM | PITH | 21.08 | 90 | 19 | 11 | 8 | LC60 | 6:54 PM | 8:43 PM | 93rd Ave & Thomas Rd | 33.47948847 | -112.2588343 | Pima Park | 33.48054696 | -111.8945743 | 0 |
| WEST | 2072 | 2713627 | 2072 | 20161387 | 14228 | 15 | Regular | 29 | Weekday | muwtf | West | PITH | 8:43 PM | 10:14 PM | 93TH | 21.52 | 91 | 13 | 11 | 2 | LC60 | 8:24 PM | 10:14 PM | Pima Park | 33.48054696 | -111.8945743 | 93rd Ave & Thomas Rd | 33.47948847 | -112.2588343 | 19 |
| WEST | 2072 | 2713627 | 2072 | 20162899 | 10142871 | 16 | Deadhead | 29 | Weekday | muwtf | | 93TH | 10:14 PM | 10:15 PM | 94TH | 0.25 | 1 | | | | LC60 | 10:14 PM | 10:28 PM | 93rd Ave & Thomas Rd | 33.47948847 | -112.2588343 | 94th Av Layover | 33.48136107 | -112.2611621 | 0 |
| WEST | 2072 | 2713627 | 2072 | 20162840 | 10142872 | 17 | Deadhead | 29 | Weekday | muwtf | | 94TH | 10:28 PM | 10:29 PM | 93TH | 0.25 | 1 | | | | LC60 | 10:15 PM | 10:29 PM | 94th Av Layover | 33.48136107 | -112.2611621 | 93rd Ave & Thomas Rd | 33.47948847 | -112.2588343 | 13 |
| WEST | 2072 | 2713627 | 2072 | 20161600 | 14118 | 18 | Regular | 29 | Weekday | muwtf | East | 93TH | 10:29 PM | 11:35 PM | 56TH | 17.22 | 66 | | | | LC60 | 10:29 PM | 11:35 PM | 93rd Ave & Thomas Rd | 33.47948847 | -112.2588343 | 56th St & Thomas Rd | 33.48001333 | -111.9609594 | 0 |
| WEST | 2072 | 2713627 | 2072 | 20162498 | 10142473 | 19 | Pull-in | 29 | Weekday | muwtf | | 56TH | 11:35 PM | 12:10 AM | WEST | 17.23 | 35 | | | | LC60 | 11:35 PM | | 56th St & Thomas Rd | 33.48001333 | -111.9609594 | West Transit Facility | 33.45411524 | -112.2287661 | 0 |
| WEST | 2073 | 2713625 | 2073 | | | 1 | Prep-out | | | | | WEST | 4:50 AM | 5:05 AM | WEST | | | | | | LC40 | | 5:05 AM | West Transit Facility | 33.45411524 | -112.2287661 | West Transit Facility | 33.45411524 | -112.2287661 | 52597730 |
| WEST | 2073 | 2713625 | 2073 | 20162492 | 10142476 | 2 | Pull-out | 29 | Weekday | muwtf | | WEST | 5:05 AM | 5:19 AM | DSTC1 | 3.19 | 14 | | | | LC40 | | 5:19 AM | West Transit Facility | 33.45411524 | -112.2287661 | Thomas Rd at Desert Sky TC | 33.47983142 | -112.2285417 | 52597745 |
| WEST | 2073 | 2713625 | 2073 | 20161378 | 14148 | 3 | Regular | 29 | Weekday | muwtf | East | DSTC1 | 5:19 AM | 6:37 AM | PITH | 19.32 | 78 | 13 | 10 | 3 | LC40 | 5:19 AM | 6:50 AM | Thomas Rd at Desert Sky TC | 33.47983142 | -112.2285417 | Pima Park | 33.48054696 | -111.8945743 | 0 |
| WEST | 2073 | 2713625 | 2073 | 20161492 | 14185 | 4 | Regular | 29 | Weekday | muwtf | West | PITH | 6:50 AM | 8:25 AM | 93TH | 21.52 | 95 | 35 | 12 | 23 | LC40 | 6:37 AM | 8:25 AM | Pima Park | 33.48054696 | -111.8945743 | 93rd Ave & Thomas Rd | 33.47948847 | -112.2588343 | 13 |
| WEST | 2073 | 2713625 | 2073 | 20162878 | 10142829 | 5 | Deadhead | 29 | Weekday | muwtf | | 93TH | 8:25 AM | 8:26 AM | 94TH | 0.25 | 1 | | | | LC40 | 8:25 AM | 9:01 AM | 93rd Ave & Thomas Rd | 33.47948847 | -112.2588343 | 94th Av Layover | 33.48136107 | -112.2611621 | 0 |
| WEST | 2073 | 2713625 | 2073 | 20162839 | 10142830 | 6 | Deadhead | 29 | Weekday | muwtf | | 94TH | 9:01 AM | 9:02 AM | 93TH | 0.25 | 1 | | | | LC40 | 8:26 AM | 9:02 AM | 94th Av Layover | 33.48136107 | -112.2611621 | 93rd Ave & Thomas Rd | 33.47948847 | -112.2588343 | 35 |
| WEST | 2073 | 2713625 | 2073 | 20161538 | 14092 | 7 | Regular | 29 | Weekday | muwtf | East | 93TH | 9:02 AM | 10:42 AM | PITH | 21.08 | 100 | 41 | 12 | 29 | LC40 | 9:02 AM | 11:23 AM | 93rd Ave & Thomas Rd | 33.47948847 | -112.2588343 | Pima Park | 33.48054696 | -111.8945743 | 0 |
| WEST | 2073 | 2713625 | 2073 | 20161427 | 14268 | 8 | Regular | 29 | Weekday | muwtf | West | PITH | 11:23 AM | 1:04 PM | 93TH | 21.52 | 101 | 33 | 13 | 20 | LC40 | 10:42 AM | 1:04 PM | Pima Park | 33.48054696 | -111.8945743 | 93rd Ave & Thomas Rd | 33.47948847 | -112.2588343 | 41 |
| WEST | 2073 | 2713625 | 2073 | 20162886 | 10142845 | 9 | Deadhead | 29 | Weekday | muwtf | | 93TH | 1:04 PM | 1:05 PM | 94TH | 0.25 | 1 | | | | LC40 | 1:04 PM | 1:38 PM | 93rd Ave & Thomas Rd | 33.47948847 | -112.2588343 | 94th Av Layover | 33.48136107 | -112.2611621 | 0 |
| WEST | 2073 | 2713625 | 2073 | 20162838 | 10142846 | 10 | Deadhead | 29 | Weekday | muwtf | | 94TH | 1:38 PM | 1:39 PM | 93TH | 0.25 | 1 | | | | LC40 | 1:05 PM | 1:39 PM | 94th Av Layover | 33.48136107 | -112.2611621 | 93rd Ave & Thomas Rd | 33.47948847 | -112.2588343 | 33 |
| WEST | 2073 | 2713625 | 2073 | 20161554 | 14101 | 11 | Regular | 29 | Weekday | muwtf | East | 93TH | 1:39 PM | 3:21 PM | PITH | 21.08 | 102 | 22 | 13 | 9 | LC40 | 1:39 PM | 3:43 PM | 93rd Ave & Thomas Rd | 33.47948847 | -112.2588343 | Pima Park | 33.48054696 | -111.8945743 | 0 |
| WEST | 2073 | 2713625 | 2073 | 20161409 | 14242 | 12 | Regular | 29 | Weekday | muwtf | West | PITH | 3:43 PM | 5:33 PM | DSTC | 19.42 | 110 | | | | LC40 | 3:21 PM | 5:33 PM | Pima Park | 33.48054696 | -111.8945743 | Desert Sky TC | 33.47903081 | -112.228655 | 22 |
| WEST | 2073 | 2713625 | 2073 | 20162491 | 10142477 | 13 | Pull-in | 29 | Weekday | muwtf | | DSTC | 5:33 PM | 5:47 PM | WEST | 3.19 | 14 | | | | LC40 | 5:33 PM | | Desert Sky TC | 33.47903081 | -112.228655 | West Transit Facility | 33.45411524 | -112.2287661 | 0 |
| WEST | 2074 | 2713747 | 2074 | | | 1 | Prep-out | | | | | WEST | 4:52 AM | 5:07 AM | WEST | | | | | | LC60 | | 5:07 AM | West Transit Facility | 33.45411524 | -112.2287661 | West Transit Facility | 33.45411524 | -112.2287661 | 52597732 |
| WEST | 2074 | 2713747 | 2074 | 20162624 | 10142596 | 2 | Pull-out | 29 | Weekday | muwtf | | WEST | 5:07 AM | 5:57 AM | PITH | 26.20 | 50 | | | | LC60 | | 5:57 AM | West Transit Facility | 33.45411524 | -112.2287661 | Pima Park | 33.48054696 | -111.8945743 | 52597747 |
| WEST | 2074 | 2713747 | 2074 | 20161507 | 14192 | 3 | Regular | 29 | Weekday | muwtf | West | PITH | 5:57 AM | 7:05 AM | 51TH | 15.89 | 68 | 11 | 9 | 2 | LC60 | 5:57 AM | 7:05 AM | Pima Park | 33.48054696 | -111.8945743 | 51st Ave & Thomas Rd | 33.48054224 | -112.1689673 | 0 |
| WEST | 2074 | 2713747 | 2074 | 20162622 | 10142594 | 4 | Deadhead | 29 | Weekday | muwtf | | 51TH | 7:05 AM | 7:11 AM | 51TH | 2.00 | 6 | | | | LC60 | 7:05 AM | 7:22 AM | 51st Ave & Thomas Rd | 33.48054224 | -112.1689673 | 51st Ave & Thomas Rd | 33.48054224 | -112.1689673 | 0 |
| WEST | 2074 | 2713747 | 2074 | 20161354 | 14136 | 5 | Regular | 29 | Weekday | muwtf | East | 51TH | 7:22 AM | 8:23 AM | 44TH | 10.51 | 61 | 64 | 8 | 56 | LC60 | 7:11 AM | 8:23 AM | 51st Ave & Thomas Rd | 33.48054224 | -112.1689673 | 44th St & Thomas Rd | 33.48024314 | -111.9870038 | 11 |
| WEST | 2074 | 2713747 | 2074 | 20162623 | 10142595 | 6 | Deadhead | 29 | Weekday | muwtf | | 44TH | 8:23 AM | 8:30 AM | 32IN | 3.46 | 7 | | | | LC60 | 8:23 AM | 9:34 AM | 44th St & Thomas Rd | 33.48024314 | -111.9870038 | 32nd St & Indian School Rd | 33.49521527 | -112.0129992 | 0 |
| WEST | 2074 | 2713747 | 2074 | 20161917 | 14450 | 7 | Regular | 41 | Weekday | muwtf | West | 32IN | 9:34 AM | 10:47 AM | 83IN | 12.96 | 73 | | | | LC60 | 8:30 AM | 10:47 AM | 32nd St & Indian School Rd | 33.49521527 | -112.0129992 | 83rd Ave & Indian School Rd | 33.49427872 | -112.2377841 | 64 |
| WEST | 2074 | 2713747 | 2074 | 20162626 | 10142597 | 8 | Pull-in | 41 | Weekday | muwtf | | 83IN | 10:47 AM | 10:59 AM | WEST | 3.60 | 12 | | | | LC60 | 10:47 AM | | 83rd Ave & Indian School Rd | 33.49427872 | -112.2377841 | West Transit Facility | 33.45411524 | -112.2287661 | 0 |
| WEST | 2075 | 2713753 | 2075 | | | 1 | Prep-out | | | | | WEST | 4:53 AM | 5:08 AM | WEST | | | | | | LC40 | | 5:08 AM | West Transit Facility | 33.45411524 | -112.2287661 | West Transit Facility | 33.45411524 | -112.2287661 | 52597733 |
| WEST | 2075 | 2713753 | 2075 | 20162646 | 10142621 | 2 | Pull-out | 29 | Weekday | muwtf | | WEST | 5:08 AM | 6:13 AM | PITH | 26.20 | 65 | | | | LC40 | | 6:13 AM | West Transit Facility | 33.45411524 | -112.2287661 | Pima Park | 33.48054696 | -111.8945743 | 52597748 |
| WEST | 2075 | 2713753 | 2075 | 20161502 | 14190 | 3 | Regular | 29 | Weekday | muwtf | West | PITH | 6:13 AM | 7:21 AM | 51TH | 15.89 | 68 | 11 | 9 | 2 | LC40 | 6:13 AM | 7:21 AM | Pima Park | 33.48054696 | -111.8945743 | 51st Ave & Thomas Rd | 33.48054224 | -112.1689673 | 0 |
| WEST | 2075 | 2713753 | 2075 | 20162642 | 10142620 | 4 | Deadhead | 29 | Weekday | muwtf | | 51TH | 7:21 AM | 7:27 AM | 51TH | 2.00 | 6 | | | | LC40 | 7:21 AM | 7:38 AM | 51st Ave & Thomas Rd | 33.48054224 | -112.1689673 | 51st Ave & Thomas Rd | 33.48054224 | -112.1689673 | 0 |
| WEST | 2075 | 2713753 | 2075 | 20161358 | 14137 | 5 | Regular | 29 | Weekday | muwtf | East | 51TH | 7:38 AM | 8:39 AM | 44TH | 10.51 | 61 | | | | LC40 | 7:27 AM | 8:39 AM | 51st Ave & Thomas Rd | 33.48054224 | -112.1689673 | 44th St & Thomas Rd | 33.48024314 | -111.9870038 | 11 |
| WEST | 2075 | 2713753 | 2075 | 20162644 | 10142622 | 6 | Pull-in | 29 | Weekday | muwtf | | 44TH | 8:39 AM | 9:14 AM | WEST | 16.13 | 35 | | | | LC40 | 8:39 AM | | 44th St & Thomas Rd | 33.48024314 | -111.9870038 | West Transit Facility | 33.45411524 | -112.2287661 | 0 |
| WEST | 2075 | 2713754 | 2140 | | | 1 | Prep-out | | | | | WEST | 12:23 PM | 12:38 PM | WEST | | | | | | LC40 | | 12:38 PM | West Transit Facility | 33.45411524 | -112.2287661 | West Transit Facility | 33.45411524 | -112.2287661 | 52598183 |
| WEST | 2075 | 2713754 | 2140 | 20163464 | 10144145 | 2 | Pull-out | 41 | Weekday | muwtf | | WEST | 12:38 PM | 12:55 PM | 59IN | 5.37 | 17 | | | | LC40 | | 12:55 PM | West Transit Facility | 33.45411524 | -112.2287661 | 59th Ave & Indian School Rd | 33.49505532 | -112.1864048 | 52598198 |
| WEST | 2075 | 2713754 | 2140 | 20161885 | 14322 | 3 | Regular | 41 | Weekday | muwtf | East | 59IN | 12:55 PM | 1:53 PM | 32IN | 10.00 | 58 | 11 | 7 | 4 | LC40 | 12:55 PM | 1:53 PM | 59th Ave & Indian School Rd | 33.49505532 | -112.1864048 | 32nd St & Indian School Rd | 33.49521527 | -112.0129992 | 0 |
| WEST | 2075 | 2713754 | 2140 | 20162647 | 10142623 | 4 | Deadhead | 41 | Weekday | muwtf | | 32IN | 1:53 PM | 2:00 PM | 44TH | 3.25 | 7 | | | | LC40 | 1:53 PM | 2:11 PM | 32nd St & Indian School Rd | 33.49521527 | -112.0129992 | 44th St & Thomas Rd | 33.48024314 | -111.9870038 | 0 |
| WEST | 2075 | 2713754 | 2140 | 20161274 | 14213 | 5 | Regular | 29 | Weekday | muwtf | West | 44TH | 2:11 PM | 3:07 PM | 51TH | 10.51 | 56 | 28 | 7 | 21 | LC40 | 2:00 PM | 3:07 PM | 44th St & Thomas Rd | 33.48024314 | -111.9870038 | 51st Ave & Thomas Rd | 33.48054224 | -112.1689673 | 11 |
| WEST | 2075 | 2713754 | 2140 | 20162648 | 10142624 | 6 | Deadhead | 29 | Weekday | muwtf | | 51TH | 3:07 PM | 3:13 PM | 51TH | 2.00 | 6 | | | | LC40 | 3:07 PM | 3:41 PM | 51st Ave & Thomas Rd | 33.48054224 | -112.1689673 | 51st Ave & Thomas Rd | 33.48054224 | -112.1689673 | 0 |
| WEST | 2075 | 2713754 | 2140 | 20161382 | 14153 | 7 | Regular | 29 | Weekday | muwtf | East | 51TH | 3:41 PM | 4:43 PM | 44TH | 10.51 | 62 | 11 | 8 | 3 | LC40 | 3:13 PM | 4:43 PM | 51st Ave & Thomas Rd | 33.48054224 | -112.1689673 | 44th St & Thomas Rd | 33.48024314 | -111.9870038 | 28 |
| WEST | 2075 | 2713754 | 2140 | 20162649 | 10142625 | 8 | Deadhead | 29 | Weekday | muwtf | | 44TH | 4:43 PM | 4:48 PM | 44MC | 1.48 | 5 | | | | LC40 | 4:43 PM | 4:59 PM | 44th St & Thomas Rd | 33.48024314 | -111.9870038 | 44th St & McDowell Rd | 33.46574267 | -111.9870807 | 0 |
| WEST | 2075 | 2713754 | 2140 | 20161249 | 14083 | 9 | Regular | 17 | Weekday | muwtf | West | 44MC | 4:59 PM | 5:52 PM | 43MC | 9.51 | 53 | | | | LC40 | 4:48 PM | 5:52 PM | 44th St & McDowell Rd | 33.46574267 | -111.9870807 | 43rd Ave & McDowell Rd | 33.46596291 | -112.1518078 | 11 |
| WEST | 2075 | 2713754 | 2140 | 20163461 | 10144146 | 10 | Pull-in | 17 | Weekday | muwtf | | 43MC | 5:52 PM | 6:12 PM | WEST | 6.05 | 20 | | | | LC40 | 5:52 PM | | 43rd Ave & McDowell Rd | 33.46596291 | -112.1518078 | West Transit Facility | 33.45411524 | -112.2287661 | 0 |
| WEST | 2075 | 2713755 | 2169 | | | 1 | Prep-out | | | | | WEST | 6:16 PM | 6:31 PM | WEST | | | | | | LC40 | | 6:31 PM | West Transit Facility | 33.45411524 | -112.2287661 | West Transit Facility | 33.45411524 | -112.2287661 | 52598536 |
| WEST | 2075 | 2713755 | 2169 | 20162650 | 10142628 | 2 | Pull-out | 29 | Weekday | muwtf | | WEST | 6:31 PM | 6:45 PM | DSTC1 | 3.19 | 14 | | | | LC40 | | 6:45 PM | West Transit Facility | 33.45411524 | -112.2287661 | Thomas Rd at Desert Sky TC | 33.47983142 | -112.2285417 | 52598551 |
| WEST | 2075 | 2713755 | 2169 | 20161063 | 14162 | 3 | Regular | 29 | Weekday | muwtf | East | DSTC1 | 6:45 PM | 7:50 PM | 44TH | 13.98 | 65 | | | | LC40 | 6:45 PM | 7:50 PM | Thomas Rd at Desert Sky TC | 33.47983142 | -112.2285417 | 44th St & Thomas Rd | 33.48024314 | -111.9870038 | 0 |
| WEST | 2075 | 2713755 | 2169 | 20162651 | 10142629 | 4 | Pull-in | 29 | Weekday | muwtf | | 44TH | 7:50 PM | 8:25 PM | WEST | 16.13 | 35 | | | | LC40 | 7:50 PM | | 44th St & Thomas Rd | 33.48024314 | -111.9870038 | West Transit Facility | 33.45411524 | -112.2287661 | 0 |
| WEST | 2076 | 2713751 | 2076 | | | 1 | Prep-out | | | | | WEST | 4:53 AM | 5:08 AM | WEST | | | | | | LC40 | | 5:08 AM | West Transit Facility | 33.45411524 | -112.2287661 | West Transit Facility | 33.45411524 | -112.2287661 | 52597733 |
| WEST | 2076 | 2713751 | 2076 | 20162637 | 10142613 | 2 | Pull-out | 41 | Weekday | muwtf | | WEST | 5:08 AM | 5:59 AM | 32IN | 15.21 | 51 | | | | LC40 | | 5:59 AM | West Transit Facility | 33.45411524 | -112.2287661 | 32nd St & Indian School Rd | 33.49521527 | -112.0129992 | 52597748 |
| WEST | 2076 | 2713751 | 2076 | 20161928 | 14460 | 3 | Regular | 41 | Weekday | muwtf | West | 32IN | 5:59 AM | 6:58 AM | 59IN | 9.99 | 59 | 12 | 8 | 4 | LC40 | 5:59 AM | 6:58 AM | 32nd St & Indian School Rd | 33.49521527 | -112.0129992 | 59th Ave & Indian School Rd | 33.49505532 | -112.1864048 | 0 |
| WEST | 2076 | 2713751 | 2076 | 20162636 | 10142612 | 4 | Deadhead | 41 | Weekday | muwtf | | 59IN | 6:58 AM | 7:04 AM | 59IN | 2.00 | 6 | | | | LC40 | 6:58 AM | 7:16 AM | 59th Ave & Indian School Rd | 33.49505532 | -112.1864048 | 59th Ave & Indian School Rd | 33.49505532 | -112.1864048 | 0 |
| WEST | 2076 | 2713751 | 2076 | 20161887 | 14327 | 5 | Regular | 41 | Weekday | muwtf | East | 59IN | 7:16 AM | 8:13 AM | 32IN | 10.00 | 57 | | | | LC40 | 7:04 AM | 8:13 AM | 59th Ave & Indian School Rd | 33.49505532 | -112.1864048 | 32nd St & Indian School Rd | 33.49521527 | -112.0129992 | 12 |
| WEST | 2076 | 2713751 | 2076 | 20162638 | 10142614 | 6 | Pull-in | 41 | Weekday | muwtf | | 32IN | 8:13 AM | 9:05 AM | WEST | 15.65 | 52 | | | | LC40 | 8:13 AM | | 32nd St & Indian School Rd | 33.49521527 | -112.0129992 | West Transit Facility | 33.45411524 | -112.2287661 | 0 |
| WEST | 2076 | 2713752 | 2135 | | | 1 | Prep-out | | | | | WEST | 12:01 PM | 12:16 PM | WEST | | | | | | LC40 | | 12:16 PM | West Transit Facility | 33.45411524 | -112.2287661 | West Transit Facility | 33.45411524 | -112.2287661 | 52598161 |
| WEST | 2076 | 2713752 | 2135 | 20162643 | 10142618 | 2 | Pull-out | 29 | Weekday | muwtf | | WEST | 12:16 PM | 12:51 PM | 44TH | 15.82 | 35 | | | | LC40 | | 12:51 PM | West Transit Facility | 33.45411524 | -112.2287661 | 44th St & Thomas Rd | 33.48024314 | -111.9870038 | 52598176 |
| WEST | 2076 | 2713752 | 2135 | 20161266 | 14208 | 3 | Regular | 29 | Weekday | muwtf | West | 44TH | 12:51 PM | 1:46 PM | 51TH | 10.51 | 55 | 15 | 7 | 8 | LC40 | 12:51 PM | 1:46 PM | 44th St & Thomas Rd | 33.48024314 | -111.9870038 | 51st Ave & Thomas Rd | 33.48054224 | -112.1689673 | 0 |
| WEST | 2076 | 2713752 | 2135 | 20162639 | 10142615 | 4 | Deadhead | 29 | Weekday | muwtf | | 51TH | 1:46 PM | 1:52 PM | 51TH | 2.00 | 6 | | | | LC40 | 1:46 PM | 2:07 PM | 51st Ave & Thomas Rd | 33.48054224 | -112.1689673 | 51st Ave & Thomas Rd | 33.48054224 | -112.1689673 | 0 |
| WEST | 2076 | 2713752 | 2135 | 20161374 | 14145 | 5 | Regular | 29 | Weekday | muwtf | East | 51TH | 2:07 PM | 3:07 PM | 44TH | 10.51 | 60 | 10 | 8 | 2 | LC40 | 1:52 PM | 3:07 PM | 51st Ave & Thomas Rd | 33.48054224 | -112.1689673 | 44th St & Thomas Rd | 33.48024314 | -111.9870038 | 15 |
| WEST | 2076 | 2713752 | 2135 | 20162640 | 10142616 | 6 | Deadhead | 29 | Weekday | muwtf | | 44TH | 3:07 PM | 3:14 PM | 32IN | 3.46 | 7 | | | | LC40 | 3:07 PM | 3:24 PM | 44th St & Thomas Rd | 33.48024314 | -111.9870038 | 32nd St & Indian School Rd | 33.49521527 | -112.0129992 | 0 |
| WEST | 2076 | 2713752 | 2135 | 20161904 | 14437 | 7 | Regular | 41 | Weekday | muwtf | West | 32IN | 3:24 PM | 4:35 PM | 59IN | 9.99 | 71 | 16 | 9 | 7 | LC40 | 3:14 PM | 4:35 PM | 32nd St & Indian School Rd | 33.49521527 | -112.0129992 | 59th Ave & Indian School Rd | 33.49505532 | -112.1864048 | 10 |
| WEST | 2076 | 2713752 | 2135 | 20162641 | 10142617 | 8 | Deadhead | 41 | Weekday | muwtf | | 59IN | 4:35 PM | 4:41 PM | 59IN | 2.00 | 6 | | | | LC40 | 4:35 PM | 4:57 PM | 59th Ave & Indian School Rd | 33.49505532 | -112.1864048 | 59th Ave & Indian School Rd | 33.49505532 | -112.1864048 | 0 |

| | | | | | | | | | | | | | | | | | | | | | | | | | | | | | |
|---|---|---|---|---|---|---|---|---|---|---|---|---|---|---|---|---|---|---|---|---|---|---|---|---|---|---|---|---|---|
| WEST | 2076 | 2713752 | 2135 | 20161872 | 14310 | 9 | Regular | 41 | Weekday | muwtf | East | 59IN | 4:57 PM | 5:52 PM | 32IN | 10.00 | 55 | | | | LC40 | 4:41 PM | 5:52 PM | 59th Ave & Indian School Rd | 33.49505532 | -112.1864048 | 32nd St & Indian School Rd | 33.49521527 | -112.0129992 | 16 |
| WEST | 2076 | 2713752 | 2135 | 20162645 | 10142619 | 10 | Pull-in | 41 | Weekday | muwtf | | 32IN | 5:52 PM | 6:44 PM | WEST | 15.65 | 52 | | | | LC40 | 5:52 PM | | 32nd St & Indian School Rd | 33.49521527 | -112.0129992 | West Transit Facility | 33.45411524 | -112.2287661 | 0 |
| WEST | 2077 | 2713749 | 2077 | | | 1 | Prep-out | | | | | WEST | 4:54 AM | 5:09 AM | WEST | | | | | | LC40 | | 5:09 AM | West Transit Facility | 33.45411524 | -112.2287661 | West Transit Facility | 33.45411524 | -112.2287661 | 52597734 |
| WEST | 2077 | 2713749 | 2077 | 20163481 | 10144195 | 2 | Pull-out | 17 | Weekday | muwtf | | WEST | 5:09 AM | 5:39 AM | 44MC | 16.00 | 30 | | | | LC40 | | 5:39 AM | West Transit Facility | 33.45411524 | -112.2287661 | 44th St & McDowell Rd | 33.46574267 | -111.9870807 | 52597749 |
| WEST | 2077 | 2713749 | 2077 | 20161214 | 14061 | 3 | Regular | 17 | Weekday | muwtf | West | 44MC | 5:39 AM | 6:32 AM | 43MC | 9.51 | 53 | 7 | 7 | 0 | LC40 | 5:39 AM | 6:32 AM | 44th St & McDowell Rd | 33.46574267 | -111.9870807 | 43rd Ave & McDowell Rd | 33.46596291 | -112.1518078 | 0 |
| WEST | 2077 | 2713749 | 2077 | 20162629 | 10142603 | 4 | Deadhead | 17 | Weekday | muwtf | | 43MC | 6:32 AM | 6:37 AM | 43MC | 1.00 | 5 | | | | LC40 | 6:32 AM | 6:44 AM | 43rd Ave & McDowell Rd | 33.46596291 | -112.1518078 | 43rd Ave & McDowell Rd | 33.46596291 | -112.1518078 | 0 |
| WEST | 2077 | 2713749 | 2077 | 20161112 | 13981 | 5 | Regular | 17 | Weekday | muwtf | East | 43MC | 6:44 AM | 7:36 AM | 44MC | 9.50 | 52 | 8 | 7 | 1 | LC40 | 6:37 AM | 7:36 AM | 43rd Ave & McDowell Rd | 33.46596291 | -112.1518078 | 44th St & McDowell Rd | 33.46574267 | -111.9870807 | 7 |
| WEST | 2077 | 2713749 | 2077 | 20162630 | 10142604 | 6 | Deadhead | 17 | Weekday | muwtf | | 44MC | 7:36 AM | 7:41 AM | 44TH | 1.65 | 5 | | | | LC40 | 7:36 AM | 7:49 AM | 44th St & McDowell Rd | 33.46574267 | -111.9870807 | 44th St & Thomas Rd | 33.48024314 | -111.9870038 | 0 |
| WEST | 2077 | 2713749 | 2077 | 20161256 | 14199 | 7 | Regular | 29 | Weekday | muwtf | West | 44TH | 7:49 AM | 8:41 AM | 51TH | 10.51 | 52 | | | | LC40 | 7:41 AM | 8:41 AM | 44th St & Thomas Rd | 33.48024314 | -111.9870038 | 51st Ave & Thomas Rd | 33.48054224 | -112.1689673 | 8 |
| WEST | 2077 | 2713749 | 2077 | 20163490 | 10144196 | 8 | Pull-in | 29 | Weekday | muwtf | | 51TH | 8:41 AM | 9:03 AM | WEST | 5.63 | 22 | | | | LC40 | 8:41 AM | | 51st Ave & Thomas Rd | 33.48054224 | -112.1689673 | West Transit Facility | 33.45411524 | -112.2287661 | 0 |
| WEST | 2077 | 2713750 | 2151 | | | 1 | Prep-out | | | | | WEST | 1:14 PM | 1:29 PM | WEST | | | | | | LC40 | | 1:29 PM | West Transit Facility | 33.45411524 | -112.2287661 | West Transit Facility | 33.45411524 | -112.2287661 | 52598234 |
| WEST | 2077 | 2713750 | 2151 | 20162634 | 10142610 | 2 | Pull-out | 29 | Weekday | muwtf | | WEST | 1:29 PM | 1:51 PM | 51TH | 5.33 | 22 | | | | LC40 | | 1:51 PM | West Transit Facility | 33.45411524 | -112.2287661 | 51st Ave & Thomas Rd | 33.48054224 | -112.1689673 | 52598249 |
| WEST | 2077 | 2713750 | 2151 | 20161372 | 14144 | 3 | Regular | 29 | Weekday | muwtf | East | 51TH | 1:51 PM | 2:49 PM | 44TH | 10.51 | 58 | 25 | 7 | 18 | LC40 | 1:51 PM | 2:49 PM | 51st Ave & Thomas Rd | 33.48054224 | -112.1689673 | 44th St & Thomas Rd | 33.48024314 | -111.9870038 | 0 |
| WEST | 2077 | 2713750 | 2151 | 20162631 | 10142607 | 4 | Deadhead | 29 | Weekday | muwtf | | 44TH | 2:49 PM | 2:54 PM | 44MC | 1.48 | 5 | | | | LC40 | 2:49 PM | 3:19 PM | 44th St & Thomas Rd | 33.48024314 | -111.9870038 | 44th St & McDowell Rd | 33.46574267 | -111.9870807 | 0 |
| WEST | 2077 | 2713750 | 2151 | 20161237 | 14078 | 5 | Regular | 17 | Weekday | muwtf | West | 44MC | 3:19 PM | 4:12 PM | 43MC | 9.51 | 53 | 7 | 7 | 0 | LC40 | 2:54 PM | 4:12 PM | 44th St & McDowell Rd | 33.46574267 | -111.9870807 | 43rd Ave & McDowell Rd | 33.46596291 | -112.1518078 | 25 |
| WEST | 2077 | 2713750 | 2151 | 20162632 | 10142608 | 6 | Deadhead | 17 | Weekday | muwtf | | 43MC | 4:12 PM | 4:17 PM | 43MC | 1.00 | 5 | | | | LC40 | 4:12 PM | 4:24 PM | 43rd Ave & McDowell Rd | 33.46596291 | -112.1518078 | 43rd Ave & McDowell Rd | 33.46596291 | -112.1518078 | 0 |
| WEST | 2077 | 2713750 | 2151 | 20161132 | 13997 | 7 | Regular | 17 | Weekday | muwtf | East | 43MC | 4:24 PM | 5:17 PM | 44MC | 9.50 | 53 | 23 | 7 | 16 | LC40 | 4:17 PM | 5:17 PM | 43rd Ave & McDowell Rd | 33.46596291 | -112.1518078 | 44th St & McDowell Rd | 33.46574267 | -111.9870807 | 7 |
| WEST | 2077 | 2713750 | 2151 | 20162633 | 10142609 | 8 | Deadhead | 17 | Weekday | muwtf | | 44MC | 5:17 PM | 5:27 PM | 32IN | 4.84 | 10 | | | | LC40 | 5:17 PM | 5:50 PM | 44th St & McDowell Rd | 33.46574267 | -111.9870807 | 32nd St & Indian School Rd | 33.49521527 | -112.0129992 | 0 |
| WEST | 2077 | 2713750 | 2151 | 20161898 | 14430 | 9 | Regular | 41 | Weekday | muwtf | West | 32IN | 5:50 PM | 6:51 PM | 59IN | 9.99 | 61 | | | | LC40 | 5:27 PM | 6:51 PM | 32nd St & Indian School Rd | 33.49521527 | -112.0129992 | 59th Ave & Indian School Rd | 33.49505532 | -112.1864048 | 23 |
| WEST | 2077 | 2713750 | 2151 | 20162635 | 10142611 | 10 | Pull-in | 41 | Weekday | muwtf | | 59IN | 6:51 PM | 7:09 PM | WEST | 5.78 | 18 | | | | LC40 | 6:51 PM | | 59th Ave & Indian School Rd | 33.49505532 | -112.1864048 | West Transit Facility | 33.45411524 | -112.2287661 | 0 |
| WEST | 2078 | 2713766 | 2078 | | | 1 | Prep-out | | | | | WEST | 4:55 AM | 5:10 AM | WEST | | | | | | LC40 | | 5:10 AM | West Transit Facility | 33.45411524 | -112.2287661 | West Transit Facility | 33.45411524 | -112.2287661 | 52597735 |
| WEST | 2078 | 2713766 | 2078 | 20163100 | 10143356 | 2 | Pull-out | 3 | Weekday | muwtf | | WEST | 5:10 AM | 6:05 AM | 44VB | 15.40 | 55 | | | | LC40 | | 6:05 AM | West Transit Facility | 33.45411524 | -112.2287661 | 44th St & Van Buren St | 33.45113221 | -111.9871672 | 52597750 |
| WEST | 2078 | 2713766 | 2078 | 20162105 | 13771 | 3 | Regular | 3 | Weekday | muwtf | West | 44VB | 6:05 AM | 6:52 AM | 35VB | 8.50 | 47 | 8 | 6 | 2 | LC40 | 6:05 AM | 6:52 AM | 44th St & Van Buren St | 33.45113221 | -111.9871672 | 35th Ave & Van Buren St | 33.45141022 | -112.1345281 | 0 |
| WEST | 2078 | 2713766 | 2078 | 20163130 | 10143405 | 4 | Deadhead | 3 | Weekday | muwtf | | 35VB | 6:52 AM | 6:54 AM | 37VB | 0.27 | 2 | | | | LC40 | 6:52 AM | 7:02 AM | 35th Ave & Van Buren St | 33.45141022 | -112.1345281 | 37th Av Layover | 33.4503091 | -112.1390872 | 0 |
| WEST | 2078 | 2713766 | 2078 | 20163095 | 10143406 | 5 | Deadhead | 3 | Weekday | muwtf | | 37VB | 7:02 AM | 7:05 AM | 35VB | 0.93 | 3 | | | | LC40 | 6:54 AM | 7:05 AM | 37th Av Layover | 33.4503091 | -112.1390872 | 35th Ave & Van Buren St | 33.45141022 | -112.1345281 | 8 |
| WEST | 2078 | 2713766 | 2078 | 20162043 | 13694 | 6 | Regular | 3 | Weekday | muwtf | East | 35VB | 7:05 AM | 7:48 AM | 44VB | 8.50 | 43 | 37 | 6 | 31 | LC40 | 7:05 AM | 7:48 AM | 35th Ave & Van Buren St | 33.45141022 | -112.1345281 | 44th St & Van Buren St | 33.45113221 | -111.9871672 | 0 |
| WEST | 2078 | 2713766 | 2078 | 20163181 | 10143459 | 7 | Deadhead | 3 | Weekday | muwtf | East | 44VB | 7:48 AM | 7:53 AM | SKTR | 0.78 | 5 | | | | LC40 | 7:48 AM | 8:30 AM | 44th St & Van Buren St | 33.45113221 | -111.9871672 | 44th St Sky Train Station | 33.44719294 | -111.9900258 | 0 |
| WEST | 2078 | 2713766 | 2078 | 20163155 | 10143460 | 8 | Deadhead | 3 | Weekday | muwtf | West | SKTR | 8:30 AM | 8:35 AM | 44VB | 0.76 | 5 | | | | LC40 | 7:53 AM | 8:35 AM | 44th St Sky Train Station | 33.44719294 | -111.9900258 | 44th St & Van Buren St | 33.45113221 | -111.9871672 | 37 |
| WEST | 2078 | 2713766 | 2078 | 20162115 | 13781 | 9 | Regular | 3 | Weekday | muwtf | West | 44VB | 8:35 AM | 9:22 AM | 35VB | 8.50 | 47 | 8 | 6 | 2 | LC40 | 8:35 AM | 9:22 AM | 44th St & Van Buren St | 33.45113221 | -111.9871672 | 35th Ave & Van Buren St | 33.45141022 | -112.1345281 | 0 |
| WEST | 2078 | 2713766 | 2078 | 20163132 | 10143415 | 10 | Deadhead | 3 | Weekday | muwtf | | 35VB | 9:22 AM | 9:24 AM | 37VB | 0.27 | 2 | | | | LC40 | 9:22 AM | 9:32 AM | 35th Ave & Van Buren St | 33.45141022 | -112.1345281 | 37th Av Layover | 33.4503091 | -112.1390872 | 0 |
| WEST | 2078 | 2713766 | 2078 | 20163096 | 10143416 | 11 | Deadhead | 3 | Weekday | muwtf | | 37VB | 9:32 AM | 9:35 AM | 35VB | 0.93 | 3 | | | | LC40 | 9:24 AM | 9:35 AM | 37th Av Layover | 33.4503091 | -112.1390872 | 35th Ave & Van Buren St | 33.45141022 | -112.1345281 | 8 |
| WEST | 2078 | 2713766 | 2078 | 20162053 | 13703 | 12 | Regular | 3 | Weekday | muwtf | East | 35VB | 9:35 AM | 10:18 AM | 44VB | 8.50 | 43 | 37 | 6 | 31 | LC40 | 9:35 AM | 10:18 AM | 35th Ave & Van Buren St | 33.45141022 | -112.1345281 | 44th St & Van Buren St | 33.45113221 | -111.9871672 | 0 |
| WEST | 2078 | 2713766 | 2078 | 20163186 | 10143469 | 13 | Deadhead | 3 | Weekday | muwtf | East | 44VB | 10:18 AM | 10:23 AM | SKTR | 0.78 | 5 | | | | LC40 | 10:18 AM | 11:00 AM | 44th St & Van Buren St | 33.45113221 | -111.9871672 | 44th St Sky Train Station | 33.44719294 | -111.9900258 | 0 |
| WEST | 2078 | 2713766 | 2078 | 20163156 | 10143470 | 14 | Deadhead | 3 | Weekday | muwtf | West | SKTR | 11:00 AM | 11:05 AM | 44VB | 0.76 | 5 | | | | LC40 | 10:23 AM | 11:05 AM | 44th St Sky Train Station | 33.44719294 | -111.9900258 | 44th St & Van Buren St | 33.45113221 | -111.9871672 | 37 |
| WEST | 2078 | 2713766 | 2078 | 20162125 | 13786 | 15 | Regular | 3 | Weekday | muwtf | West | 44VB | 11:05 AM | 11:52 AM | 35VB | 8.50 | 47 | 8 | 6 | 2 | LC40 | 11:05 AM | 11:52 AM | 44th St & Van Buren St | 33.45113221 | -111.9871672 | 35th Ave & Van Buren St | 33.45141022 | -112.1345281 | 0 |
| WEST | 2078 | 2713766 | 2078 | 20163140 | 10143425 | 16 | Deadhead | 3 | Weekday | muwtf | | 35VB | 11:52 AM | 11:54 AM | 37VB | 0.27 | 2 | | | | LC40 | 11:52 AM | 12:02 PM | 35th Ave & Van Buren St | 33.45141022 | -112.1345281 | 37th Av Layover | 33.4503091 | -112.1390872 | 0 |
| WEST | 2078 | 2713766 | 2078 | 20163097 | 10143426 | 17 | Deadhead | 3 | Weekday | muwtf | | 37VB | 12:02 PM | 12:05 PM | 35VB | 0.93 | 3 | | | | LC40 | 11:54 AM | 12:05 PM | 37th Av Layover | 33.4503091 | -112.1390872 | 35th Ave & Van Buren St | 33.45141022 | -112.1345281 | 8 |
| WEST | 2078 | 2713766 | 2078 | 20162063 | 13708 | 18 | Regular | 3 | Weekday | muwtf | East | 35VB | 12:05 PM | 12:48 PM | 44VB | 8.50 | 43 | 37 | 6 | 31 | LC40 | 12:05 PM | 12:48 PM | 35th Ave & Van Buren St | 33.45141022 | -112.1345281 | 44th St & Van Buren St | 33.45113221 | -111.9871672 | 0 |
| WEST | 2078 | 2713766 | 2078 | 20163191 | 10143479 | 19 | Deadhead | 3 | Weekday | muwtf | East | 44VB | 12:48 PM | 12:53 PM | SKTR | 0.78 | 5 | | | | LC40 | 12:48 PM | 1:30 PM | 44th St & Van Buren St | 33.45113221 | -111.9871672 | 44th St Sky Train Station | 33.44719294 | -111.9900258 | 0 |
| WEST | 2078 | 2713766 | 2078 | 20163158 | 10143480 | 20 | Deadhead | 3 | Weekday | muwtf | West | SKTR | 1:30 PM | 1:35 PM | 44VB | 0.76 | 5 | | | | LC40 | 12:53 PM | 1:35 PM | 44th St Sky Train Station | 33.44719294 | -111.9900258 | 44th St & Van Buren St | 33.45113221 | -111.9871672 | 37 |
| WEST | 2078 | 2713766 | 2078 | 20162132 | 13792 | 21 | Regular | 3 | Weekday | muwtf | West | 44VB | 1:35 PM | 2:22 PM | 35VB | 8.50 | 47 | 8 | 6 | 2 | LC40 | 1:35 PM | 2:22 PM | 44th St & Van Buren St | 33.45113221 | -111.9871672 | 35th Ave & Van Buren St | 33.45141022 | -112.1345281 | 0 |
| WEST | 2078 | 2713766 | 2078 | 20163145 | 10143435 | 22 | Deadhead | 3 | Weekday | muwtf | | 35VB | 2:22 PM | 2:24 PM | 37VB | 0.27 | 2 | | | | LC40 | 2:22 PM | 2:32 PM | 35th Ave & Van Buren St | 33.45141022 | -112.1345281 | 37th Av Layover | 33.4503091 | -112.1390872 | 0 |
| WEST | 2078 | 2713766 | 2078 | 20163098 | 10143436 | 23 | Deadhead | 3 | Weekday | muwtf | | 37VB | 2:32 PM | 2:35 PM | 35VB | 0.93 | 3 | | | | LC40 | 2:24 PM | 2:35 PM | 37th Av Layover | 33.4503091 | -112.1390872 | 35th Ave & Van Buren St | 33.45141022 | -112.1345281 | 8 |
| WEST | 2078 | 2713766 | 2078 | 20162073 | 13715 | 24 | Regular | 3 | Weekday | muwtf | East | 35VB | 2:35 PM | 3:18 PM | 44VB | 8.50 | 43 | 37 | 6 | 31 | LC40 | 2:35 PM | 3:18 PM | 35th Ave & Van Buren St | 33.45141022 | -112.1345281 | 44th St & Van Buren St | 33.45113221 | -111.9871672 | 0 |
| WEST | 2078 | 2713766 | 2078 | 20163196 | 10143489 | 25 | Deadhead | 3 | Weekday | muwtf | East | 44VB | 3:18 PM | 3:23 PM | SKTR | 0.78 | 5 | | | | LC40 | 3:18 PM | 4:00 PM | 44th St & Van Buren St | 33.45113221 | -111.9871672 | 44th St Sky Train Station | 33.44719294 | -111.9900258 | 0 |
| WEST | 2078 | 2713766 | 2078 | 20163159 | 10143490 | 26 | Deadhead | 3 | Weekday | muwtf | West | SKTR | 4:00 PM | 4:05 PM | 44VB | 0.76 | 5 | | | | LC40 | 3:23 PM | 4:05 PM | 44th St Sky Train Station | 33.44719294 | -111.9900258 | 44th St & Van Buren St | 33.45113221 | -111.9871672 | 37 |
| WEST | 2078 | 2713766 | 2078 | 20162145 | 13802 | 27 | Regular | 3 | Weekday | muwtf | West | 44VB | 4:05 PM | 4:52 PM | 35VB | 8.50 | 47 | 8 | 6 | 2 | LC40 | 4:05 PM | 4:52 PM | 44th St & Van Buren St | 33.45113221 | -111.9871672 | 35th Ave & Van Buren St | 33.45141022 | -112.1345281 | 0 |
| WEST | 2078 | 2713766 | 2078 | 20163150 | 10143445 | 28 | Deadhead | 3 | Weekday | muwtf | | 35VB | 4:52 PM | 4:54 PM | 37VB | 0.27 | 2 | | | | LC40 | 4:52 PM | 5:02 PM | 35th Ave & Van Buren St | 33.45141022 | -112.1345281 | 37th Av Layover | 33.4503091 | -112.1390872 | 0 |
| WEST | 2078 | 2713766 | 2078 | 20163099 | 10143446 | 29 | Deadhead | 3 | Weekday | muwtf | | 37VB | 5:02 PM | 5:05 PM | 35VB | 0.93 | 3 | | | | LC40 | 4:54 PM | 5:05 PM | 37th Av Layover | 33.4503091 | -112.1390872 | 35th Ave & Van Buren St | 33.45141022 | -112.1345281 | 8 |
| WEST | 2078 | 2713766 | 2078 | 20162083 | 13722 | 30 | Regular | 3 | Weekday | muwtf | East | 35VB | 5:05 PM | 5:48 PM | 44VB | 8.50 | 43 | 38 | 6 | 32 | LC40 | 5:05 PM | 5:48 PM | 35th Ave & Van Buren St | 33.45141022 | -112.1345281 | 44th St & Van Buren St | 33.45113221 | -111.9871672 | 0 |
| WEST | 2078 | 2713766 | 2078 | 20163201 | 10143499 | 31 | Deadhead | 3 | Weekday | muwtf | East | 44VB | 5:48 PM | 5:53 PM | SKTR | 0.78 | 5 | | | | LC40 | 5:48 PM | 6:31 PM | 44th St & Van Buren St | 33.45113221 | -111.9871672 | 44th St Sky Train Station | 33.44719294 | -111.9900258 | 0 |
| WEST | 2078 | 2713766 | 2078 | 20163160 | 10143500 | 32 | Deadhead | 3 | Weekday | muwtf | West | SKTR | 6:31 PM | 6:36 PM | 44VB | 0.76 | 5 | | | | LC40 | 5:53 PM | 6:36 PM | 44th St Sky Train Station | 33.44719294 | -111.9900258 | 44th St & Van Buren St | 33.45113221 | -111.9871672 | 38 |
| WEST | 2078 | 2713766 | 2078 | 20162154 | 13741 | 33 | Regular | 3 | Weekday | muwtf | West | 44VB | 6:36 PM | 7:19 PM | 35VB | 8.50 | 43 | | | | LC40 | 6:36 PM | 7:19 PM | 44th St & Van Buren St | 33.45113221 | -111.9871672 | 35th Ave & Van Buren St | 33.45141022 | -112.1345281 | 0 |
| WEST | 2078 | 2713766 | 2078 | 20163101 | 10143357 | 34 | Pull-in | 3 | Weekday | muwtf | | 35VB | 7:19 PM | 7:34 PM | WEST | 5.60 | 15 | | | | LC40 | 7:19 PM | | 35th Ave & Van Buren St | 33.45141022 | -112.1345281 | West Transit Facility | 33.45411524 | -112.2287661 | 0 |
| WEST | 2079 | 2713623 | 2079 | | | 1 | Prep-out | | | | | WEST | 4:55 AM | 5:10 AM | WEST | | | | | | LC40 | | 5:10 AM | West Transit Facility | 33.45411524 | -112.2287661 | West Transit Facility | 33.45411524 | -112.2287661 | 52597735 |
| WEST | 2079 | 2713623 | 2079 | 20162490 | 10142481 | 2 | Pull-out | 17 | Weekday | muwtf | | WEST | 5:10 AM | 5:20 AM | 99MC | 3.50 | 10 | | | | LC40 | | 5:20 AM | West Transit Facility | 33.45411524 | -112.2287661 | 99th Ave & McDowell Rd | 33.46475107 | -112.2725559 | 52597750 |
| WEST | 2079 | 2713623 | 2079 | 20161651 | 13926 | 3 | Regular | 17 | Weekday | muwtf | East | 99MC | 5:20 AM | 6:57 AM | PIMC | 21.72 | 97 | 20 | 12 | 8 | LC40 | 5:20 AM | 6:57 AM | 99th Ave & McDowell Rd | 33.46475107 | -112.2725559 | Pima Rd & McDowell Rd | 33.46580416 | -111.8918629 | 0 |
| WEST | 2079 | 2713623 | 2079 | 20162486 | 10142478 | 4 | Deadhead | 17 | Weekday | muwtf | | PIMC | 6:57 AM | 7:02 AM | PITH | 1.44 | 5 | | | | LC40 | 6:57 AM | 7:22 AM | Pima Rd & McDowell Rd | 33.46580416 | -111.8918629 | Pima Park | 33.48054696 | -111.8945743 | 0 |
| WEST | 2079 | 2713623 | 2079 | 20161481 | 14280 | 5 | Regular | 29 | Weekday | muwtf | West | PITH | 7:22 AM | 8:57 AM | 93TH | 21.52 | 95 | 33 | 12 | 21 | LC40 | 7:02 AM | 8:57 AM | Pima Park | 33.48054696 | -111.8945743 | 93rd Ave & Thomas Rd | 33.47948847 | -112.2588343 | 20 |
| WEST | 2079 | 2713623 | 2079 | 20162879 | 10142831 | 6 | Deadhead | 29 | Weekday | muwtf | | 93TH | 8:57 AM | 8:58 AM | 94TH | 0.25 | 1 | | | | LC40 | 8:57 AM | 9:31 AM | 93rd Ave & Thomas Rd | 33.47948847 | -112.2588343 | 94th Av Layover | 33.48136107 | -112.2611621 | 0 |
| WEST | 2079 | 2713623 | 2079 | 20162837 | 10142832 | 7 | Deadhead | 29 | Weekday | muwtf | | 94TH | 9:31 AM | 9:32 AM | 93TH | 0.25 | 1 | | | | LC40 | 8:58 AM | 9:32 AM | 94th Av Layover | 33.48136107 | -112.2611621 | 93rd Ave & Thomas Rd | 33.47948847 | -112.2588343 | 33 |
| WEST | 2079 | 2713623 | 2079 | 20161539 | 14093 | 8 | Regular | 29 | Weekday | muwtf | East | 93TH | 9:32 AM | 11:12 AM | PITH | 21.08 | 100 | 41 | 12 | 29 | LC40 | 9:32 AM | 11:53 AM | 93rd Ave & Thomas Rd | 33.47948847 | -112.2588343 | Pima Park | 33.48054696 | -111.8945743 | 0 |
| WEST | 2079 | 2713623 | 2079 | 20161426 | 14266 | 9 | Regular | 29 | Weekday | muwtf | West | PITH | 11:53 AM | 1:36 PM | 93TH | 21.52 | 103 | 32 | 13 | 19 | LC40 | 11:12 AM | 1:36 PM | Pima Park | 33.48054696 | -111.8945743 | 93rd Ave & Thomas Rd | 33.47948847 | -112.2588343 | 41 |
| WEST | 2079 | 2713623 | 2079 | 20162887 | 10142847 | 10 | Deadhead | 29 | Weekday | muwtf | | 93TH | 1:36 PM | 1:37 PM | 94TH | 0.25 | 1 | | | | LC40 | 1:36 PM | 2:09 PM | 93rd Ave & Thomas Rd | 33.47948847 | -112.2588343 | 94th Av Layover | 33.48136107 | -112.2611621 | 0 |
| WEST | 2079 | 2713623 | 2079 | 20162836 | 10142848 | 11 | Deadhead | 29 | Weekday | muwtf | | 94TH | 2:09 PM | 2:10 PM | 93TH | 0.25 | 1 | | | | LC40 | 1:37 PM | 2:10 PM | 94th Av Layover | 33.48136107 | -112.2611621 | 93rd Ave & Thomas Rd | 33.47948847 | -112.2588343 | 32 |
| WEST | 2079 | 2713623 | 2079 | 20161561 | 14102 | 12 | Regular | 29 | Weekday | muwtf | East | 93TH | 2:10 PM | 3:54 PM | PITH | 21.08 | 104 | 20 | 13 | 7 | LC40 | 2:10 PM | 4:14 PM | 93rd Ave & Thomas Rd | 33.47948847 | -112.2588343 | Pima Park | 33.48054696 | -111.8945743 | 0 |
| WEST | 2079 | 2713623 | 2079 | 20161407 | 14240 | 13 | Regular | 29 | Weekday | muwtf | West | PITH | 4:14 PM | 6:04 PM | DSTC | 19.42 | 110 | | | | LC40 | 3:54 PM | 6:04 PM | Pima Park | 33.48054696 | -111.8945743 | Desert Sky TC | 33.47903081 | -112.228655 | 20 |
| WEST | 2079 | 2713623 | 2079 | 20162489 | 10142482 | 14 | Pull-in | 29 | Weekday | muwtf | | DSTC | 6:04 PM | 6:18 PM | WEST | 3.19 | 14 | | | | LC40 | 6:04 PM | | Desert Sky TC | 33.47903081 | -112.228655 | West Transit Facility | 33.45411524 | -112.2287661 | 0 |
| WEST | 2080 | 2713666 | 2080 | | | 1 | Prep-out | | | | | WEST | 5:01 AM | 5:16 AM | WEST | | | | | | CRCU | | 5:16 AM | West Transit Facility | 33.45411524 | -112.2287661 | West Transit Facility | 33.45411524 | -112.2287661 | 52597741 |
| WEST | 2080 | 2713666 | 2080 | 20162209 | 15862 | 2 | Pull-out | MARY | Weekday | muwtf | | WEST | 5:16 AM | 5:30 AM | DSTC | 3.14 | 14 | | | | CRCU | | 5:30 AM | West Transit Facility | 33.45411524 | -112.2287661 | Desert Sky TC | 33.47903081 | -112.228655 | 52597756 |
| WEST | 2080 | 2713666 | 2080 | 20162006 | 15083 | 3 | Regular | MARY | Weekday | muwtf | Counterclockwise | DSTC | 5:30 AM | 7:15 AM | DSTC | 25.27 | 105 | 15 | 13 | 2 | CRCU | 5:30 AM | 7:30 AM | Desert Sky TC | 33.47903081 | -112.228655 | Desert Sky TC | 33.47903081 | -112.228655 | 0 |
| WEST | 2080 | 2713666 | 2080 | 20162009 | 15085 | 4 | Regular | MARY | Weekday | muwtf | Counterclockwise | DSTC | 7:30 AM | 9:15 AM | DSTC | 25.27 | 105 | 15 | 13 | 2 | CRCU | 7:15 AM | 9:30 AM | Desert Sky TC | 33.47903081 | -112.228655 | Desert Sky TC | 33.47903081 | -112.228655 | 15 |
| WEST | 2080 | 2713666 | 2080 | 20162011 | 15087 | 5 | Regular | MARY | Weekday | muwtf | Counterclockwise | DSTC | 9:30 AM | 11:15 AM | DSTC | 25.27 | 105 | 15 | 13 | 2 | CRCU | 9:15 AM | 11:30 AM | Desert Sky TC | 33.47903081 | -112.228655 | Desert Sky TC | 33.47903081 | -112.228655 | 15 |
| WEST | 2080 | 2713666 | 2080 | 20162012 | 15089 | 6 | Regular | MARY | Weekday | muwtf | Counterclockwise | DSTC | 11:30 AM | 1:15 PM | DSTC | 25.27 | 105 | 15 | 13 | 2 | CRCU | 11:15 AM | 1:30 PM | Desert Sky TC | 33.47903081 | -112.228655 | Desert Sky TC | 33.47903081 | -112.228655 | 15 |
| WEST | 2080 | 2713666 | 2080 | 20162014 | 15091 | 7 | Regular | MARY | Weekday | muwtf | Counterclockwise | DSTC | 1:30 PM | 3:15 PM | DSTC | 25.27 | 105 | 15 | 13 | 2 | CRCU | 1:15 PM | 3:30 PM | Desert Sky TC | 33.47903081 | -112.228655 | Desert Sky TC | 33.47903081 | -112.228655 | 15 |

| | | | | | | | | | | | | | | | | | | | | | | | | | | | | | | |
|---|---|---|---|---|---|---|---|---|---|---|---|---|---|---|---|---|---|---|---|---|---|---|---|---|---|---|---|---|---|---|
| WEST | 2080 | 2713666 | 2080 | 20162018 | 15093 | 8 | Regular | MARY | Weekday | muwtf | Counterclockwise | DSTC | 3:30 PM | 5:15 PM | DSTC | 25.27 | 105 | 15 | 13 | 2 | CRCU | 3:15 PM | 5:30 PM | Desert Sky TC | 33.47903081 | -112.228655 | Desert Sky TC | 33.47903081 | -112.228655 | 15 |
| WEST | 2080 | 2713666 | 2080 | 20162016 | 15095 | 9 | Regular | MARY | Weekday | muwtf | Counterclockwise | DSTC | 5:30 PM | 7:15 PM | DSTC | 25.27 | 105 | | | | CRCU | 5:15 PM | 7:15 PM | Desert Sky TC | 33.47903081 | -112.228655 | Desert Sky TC | 33.47903081 | -112.228655 | 15 |
| WEST | 2080 | 2713666 | 2080 | 20162208 | 15863 | 10 | Pull-in | MARY | Weekday | muwtf | | DSTC | 7:15 PM | 7:29 PM | WEST | 3.19 | 14 | | | | CRCU | 7:15 PM | | Desert Sky TC | 33.47903081 | -112.228655 | West Transit Facility | 33.45411524 | -112.2287661 | 0 |
| WEST | 2081 | 2713756 | 2081 | | | 1 | Prep-out | | | | | WEST | 5:03 AM | 5:18 AM | WEST | | | | | | LC40 | | 5:18 AM | West Transit Facility | 33.45411524 | -112.2287661 | West Transit Facility | 33.45411524 | -112.2287661 | 52597743 |
| WEST | 2081 | 2713756 | 2081 | 20162652 | 10142630 | 2 | Pull-out | 29 | Weekday | muwtf | | WEST | 5:18 AM | 5:40 AM | 51TH | 5.33 | 22 | | | | LC40 | | 5:40 AM | West Transit Facility | 33.45411524 | -112.2287661 | 51st Ave & Thomas Rd | 33.48054224 | -112.1689673 | 52597758 |
| WEST | 2081 | 2713756 | 2081 | 20161344 | 14129 | 3 | Regular | 29 | Weekday | muwtf | East | 51TH | 5:40 AM | 6:45 AM | PITH | 15.85 | 65 | 13 | 8 | 5 | LC40 | 5:40 AM | 6:58 AM | 51st Ave & Thomas Rd | 33.48054224 | -112.1689673 | Pima Park | 33.48054696 | -111.8945743 | 0 |
| WEST | 2081 | 2713756 | 2081 | 20161486 | 14282 | 4 | Regular | 29 | Weekday | muwtf | West | PITH | 6:58 AM | 8:09 AM | 51TH | 15.89 | 71 | | | | LC40 | 6:45 AM | 8:09 AM | Pima Park | 33.48054696 | -111.8945743 | 51st Ave & Thomas Rd | 33.48054224 | -112.1689673 | 13 |
| WEST | 2081 | 2713756 | 2081 | 20162653 | 10142631 | 5 | Pull-in | 29 | Weekday | muwtf | | 51TH | 8:09 AM | 8:31 AM | WEST | 5.63 | 22 | | | | LC40 | 8:09 AM | | 51st Ave & Thomas Rd | 33.48054224 | -112.1689673 | West Transit Facility | 33.45411524 | -112.2287661 | 0 |
| WEST | 2082 | 2713758 | 2082 | | | 1 | Prep-out | | | | | WEST | 5:06 AM | 5:21 AM | WEST | | | | | | LC40 | | 5:21 AM | West Transit Facility | 33.45411524 | -112.2287661 | West Transit Facility | 33.45411524 | -112.2287661 | 52597746 |
| WEST | 2082 | 2713758 | 2082 | 20163494 | 10144173 | 2 | Pull-out | 41 | Weekday | muwtf | | WEST | 5:21 AM | 5:38 AM | 59IN | 5.37 | 17 | | | | LC40 | | 5:38 AM | West Transit Facility | 33.45411524 | -112.2287661 | 59th Ave & Indian School Rd | 33.49505532 | -112.1864048 | 52597761 |
| WEST | 2082 | 2713758 | 2082 | 20161896 | 14332 | 3 | Regular | 41 | Weekday | muwtf | East | 59IN | 5:38 AM | 6:28 AM | 32IN | 10.00 | 50 | 21 | 6 | 15 | LC40 | 5:38 AM | 6:28 AM | 59th Ave & Indian School Rd | 33.49505532 | -112.1864048 | 32nd St & Indian School Rd | 33.49521527 | -112.0129992 | 0 |
| WEST | 2082 | 2713758 | 2082 | 20162657 | 10142637 | 4 | Deadhead | 41 | Weekday | muwtf | | 32IN | 6:28 AM | 6:38 AM | 44MC | 4.00 | 10 | | | | LC40 | 6:28 AM | 6:59 AM | 32nd St & Indian School Rd | 33.49521527 | -112.0129992 | 44th St & McDowell Rd | 33.46574267 | -111.9870807 | 0 |
| WEST | 2082 | 2713758 | 2082 | 20161216 | 14065 | 5 | Regular | 17 | Weekday | muwtf | West | 44MC | 6:59 AM | 7:52 AM | 43MC | 9.51 | 53 | 7 | 7 | 0 | LC40 | 6:38 AM | 7:52 AM | 44th St & McDowell Rd | 33.46574267 | -111.9870807 | 43rd Ave & McDowell Rd | 33.46596291 | -112.1518078 | 21 |
| WEST | 2082 | 2713758 | 2082 | 20162658 | 10142638 | 6 | Deadhead | 17 | Weekday | muwtf | | 43MC | 7:52 AM | 7:57 AM | 43MC | 1.00 | 5 | | | | LC40 | 7:52 AM | 8:04 AM | 43rd Ave & McDowell Rd | 33.46596291 | -112.1518078 | 43rd Ave & McDowell Rd | 33.46596291 | -112.1518078 | 0 |
| WEST | 2082 | 2713758 | 2082 | 20161117 | 13985 | 7 | Regular | 17 | Weekday | muwtf | East | 43MC | 8:04 AM | 8:56 AM | 44MC | 9.50 | 52 | | | | LC40 | 7:57 AM | 8:56 AM | 43rd Ave & McDowell Rd | 33.46596291 | -112.1518078 | 44th St & McDowell Rd | 33.46574267 | -111.9870807 | 7 |
| WEST | 2082 | 2713758 | 2082 | 20163495 | 10144174 | 8 | Pull-in | 17 | Weekday | muwtf | | 44MC | 8:56 AM | 9:46 AM | WEST | 15.50 | 50 | | | | LC40 | 8:56 AM | | 44th St & McDowell Rd | 33.46574267 | -111.9870807 | West Transit Facility | 33.45411524 | -112.2287661 | 0 |
| WEST | 2082 | 2713759 | 2138 | | | 1 | Prep-out | | | | | WEST | 12:14 PM | 12:29 PM | WEST | | | | | | LC40 | | 12:29 PM | West Transit Facility | 33.45411524 | -112.2287661 | West Transit Facility | 33.45411524 | -112.2287661 | 52598174 |
| WEST | 2082 | 2713759 | 2138 | 20163487 | 10144203 | 2 | Pull-out | 17 | Weekday | muwtf | | WEST | 12:29 PM | 12:59 PM | 44MC | 16.00 | 30 | | | | LC40 | | 12:59 PM | West Transit Facility | 33.45411524 | -112.2287661 | 44th St & McDowell Rd | 33.46574267 | -111.9870807 | 52598189 |
| WEST | 2082 | 2713759 | 2138 | 20161226 | 14071 | 3 | Regular | 17 | Weekday | muwtf | West | 44MC | 12:59 PM | 1:52 PM | 43MC | 9.51 | 53 | 7 | 7 | 0 | LC40 | 12:59 PM | 1:52 PM | 44th St & McDowell Rd | 33.46574267 | -111.9870807 | 43rd Ave & McDowell Rd | 33.46596291 | -112.1518078 | 0 |
| WEST | 2082 | 2713759 | 2138 | 20162660 | 10142641 | 4 | Deadhead | 17 | Weekday | muwtf | | 43MC | 1:52 PM | 1:57 PM | 43MC | 1.00 | 5 | | | | LC40 | 1:52 PM | 2:04 PM | 43rd Ave & McDowell Rd | 33.46596291 | -112.1518078 | 43rd Ave & McDowell Rd | 33.46596291 | -112.1518078 | 0 |
| WEST | 2082 | 2713759 | 2138 | 20161124 | 13990 | 5 | Regular | 17 | Weekday | muwtf | East | 43MC | 2:04 PM | 2:57 PM | 44MC | 9.50 | 53 | 22 | 7 | 15 | LC40 | 1:57 PM | 2:57 PM | 43rd Ave & McDowell Rd | 33.46596291 | -112.1518078 | 44th St & McDowell Rd | 33.46574267 | -111.9870807 | 7 |
| WEST | 2082 | 2713759 | 2138 | 20162661 | 10142642 | 6 | Deadhead | 17 | Weekday | muwtf | | 44MC | 2:57 PM | 3:02 PM | 44TH | 1.65 | 5 | | | | LC40 | 2:57 PM | 3:24 PM | 44th St & McDowell Rd | 33.46574267 | -111.9870807 | 44th St & Thomas Rd | 33.48024314 | -111.9870038 | 0 |
| WEST | 2082 | 2713759 | 2138 | 20161277 | 14218 | 7 | Regular | 29 | Weekday | muwtf | West | 44TH | 3:24 PM | 4:34 PM | 51TH | 10.51 | 70 | 23 | 9 | 14 | LC40 | 3:02 PM | 4:34 PM | 44th St & Thomas Rd | 33.48024314 | -111.9870038 | 51st Ave & Thomas Rd | 33.48054224 | -112.1689673 | 22 |
| WEST | 2082 | 2713759 | 2138 | 20162659 | 10142643 | 8 | Deadhead | 29 | Weekday | muwtf | | 51TH | 4:34 PM | 4:40 PM | 51TH | 2.00 | 6 | | | | LC40 | 4:34 PM | 5:03 PM | 51st Ave & Thomas Rd | 33.48054224 | -112.1689673 | 51st Ave & Thomas Rd | 33.48054224 | -112.1689673 | 0 |
| WEST | 2082 | 2713759 | 2138 | 20161388 | 14158 | 9 | Regular | 29 | Weekday | muwtf | East | 51TH | 5:03 PM | 6:02 PM | 44TH | 10.51 | 59 | | | | LC40 | 4:40 PM | 6:02 PM | 51st Ave & Thomas Rd | 33.48054224 | -112.1689673 | 44th St & Thomas Rd | 33.48024314 | -111.9870038 | 23 |
| WEST | 2082 | 2713759 | 2138 | 20163492 | 10144204 | 10 | Pull-in | 29 | Weekday | muwtf | | 44TH | 6:02 PM | 6:37 PM | WEST | 16.13 | 35 | | | | LC40 | 6:02 PM | | 44th St & Thomas Rd | 33.48024314 | -111.9870038 | West Transit Facility | 33.45411524 | -112.2287661 | 0 |
| WEST | 2083 | 2713621 | 2083 | | | 1 | Prep-out | | | | | WEST | 5:07 AM | 5:22 AM | WEST | | | | | | LC40 | | 5:22 AM | West Transit Facility | 33.45411524 | -112.2287661 | West Transit Facility | 33.45411524 | -112.2287661 | 52597747 |
| WEST | 2083 | 2713621 | 2083 | 20162479 | 10142487 | 2 | Pull-out | 17 | Weekday | muwtf | | WEST | 5:22 AM | 6:10 AM | PIMC | 25.10 | 48 | | | | LC40 | | 6:10 AM | West Transit Facility | 33.45411524 | -112.2287661 | Pima Rd & McDowell Rd | 33.46580416 | -111.8918629 | 52597762 |
| WEST | 2083 | 2713621 | 2083 | 20161643 | 14042 | 3 | Regular | 17 | Weekday | muwtf | West | PIMC | 6:10 AM | 8:11 AM | ESMC | 28.99 | 121 | 47 | 15 | 32 | LC40 | 6:10 AM | 8:11 AM | Pima Rd & McDowell Rd | 33.46580416 | -111.8918629 | Pebble Creek Pkwy & McDowell Rd | 33.46464073 | -112.3924621 | 0 |
| WEST | 2083 | 2713621 | 2083 | 20162488 | 10142483 | 4 | Deadhead | 17 | Weekday | muwtf | | ESMC | 8:11 AM | 8:18 AM | ESMC | 2.50 | 7 | | | | LC40 | 8:11 AM | 9:05 AM | Pebble Creek Pkwy & McDowell Rd | 33.46464073 | -112.3924621 | Pebble Creek Pkwy & McDowell Rd | 33.46464073 | -112.3924621 | 0 |
| WEST | 2083 | 2713621 | 2083 | 20161006 | 13967 | 5 | Regular | 17 | Weekday | muwtf | East | ESMC | 9:05 AM | 11:07 AM | PIMC | 28.81 | 122 | 36 | 15 | 21 | LC40 | 8:18 AM | 11:07 AM | Pebble Creek Pkwy & McDowell Rd | 33.46464073 | -112.3924621 | Pima Rd & McDowell Rd | 33.46580416 | -111.8918629 | 47 |
| WEST | 2083 | 2713621 | 2083 | 20162485 | 10142484 | 6 | Deadhead | 17 | Weekday | muwtf | | PIMC | 11:07 AM | 11:14 AM | PIMC | 2.40 | 7 | | | | LC40 | 11:07 AM | 11:50 AM | Pima Rd & McDowell Rd | 33.46580416 | -111.8918629 | Pima Rd & McDowell Rd | 33.46580416 | -111.8918629 | 0 |
| WEST | 2083 | 2713621 | 2083 | 20161588 | 14025 | 7 | Regular | 17 | Weekday | muwtf | West | PIMC | 11:50 AM | 1:21 PM | 83MC | 19.97 | 91 | 22 | 11 | 11 | LC40 | 11:14 AM | 1:21 PM | Pima Rd & McDowell Rd | 33.46580416 | -111.8918629 | 83rd Ave & McDowell Rd | 33.46531052 | -112.2379855 | 36 |
| WEST | 2083 | 2713621 | 2083 | 20162487 | 10142485 | 8 | Deadhead | 17 | Weekday | muwtf | | 83MC | 1:21 PM | 1:31 PM | 83MC | 4.00 | 10 | | | | LC40 | 1:21 PM | 1:53 PM | 83rd Ave & McDowell Rd | 33.46531052 | -112.2379855 | 83rd Ave & McDowell Rd | 33.46531052 | -112.2379855 | 0 |
| WEST | 2083 | 2713621 | 2083 | 20160981 | 13956 | 9 | Regular | 17 | Weekday | muwtf | East | 83MC | 1:53 PM | 3:28 PM | PIMC-E | 19.79 | 95 | 15 | 12 | 3 | LC40 | 1:31 PM | 3:28 PM | 83rd Ave & McDowell Rd | 33.46531052 | -112.2379855 | McDowell Rd & Pima Rd Eastbound | 33.46572874 | -111.8941514 | 22 |
| WEST | 2083 | 2713621 | 2083 | 20162481 | 10142486 | 10 | Deadhead | 17 | Weekday | muwtf | | PIMC-E | 3:28 PM | 3:35 PM | PIMC | 2.40 | 7 | | | | LC40 | 3:28 PM | 3:50 PM | McDowell Rd & Pima Rd Eastbound | 33.46572874 | -111.8941514 | Pima Rd & McDowell Rd | 33.46580416 | -111.8918629 | 0 |
| WEST | 2083 | 2713621 | 2083 | 20161559 | 14013 | 11 | Regular | 17 | Weekday | muwtf | West | PIMC | 3:50 PM | 5:51 PM | ESMC | 28.99 | 121 | | | | LC40 | 3:35 PM | 5:51 PM | Pima Rd & McDowell Rd | 33.46580416 | -111.8918629 | Pebble Creek Pkwy & McDowell Rd | 33.46464073 | -112.3924621 | 15 |
| WEST | 2083 | 2713621 | 2083 | 20162480 | 10142488 | 12 | Pull-in | 17 | Weekday | muwtf | | ESMC | 5:51 PM | 6:16 PM | WEST | 10.60 | 25 | | | | LC40 | 5:51 PM | | Pebble Creek Pkwy & McDowell Rd | 33.46464073 | -112.3924621 | West Transit Facility | 33.45411524 | -112.2287661 | 0 |
| WEST | 2084 | 2713632 | 2084 | | | 1 | Prep-out | | | | | WEST | 5:07 AM | 5:22 AM | WEST | | | | | | LC60 | | 5:22 AM | West Transit Facility | 33.45411524 | -112.2287661 | West Transit Facility | 33.45411524 | -112.2287661 | 52597747 |
| WEST | 2084 | 2713632 | 2084 | 20162663 | 10142647 | 2 | Pull-out | 29 | Weekday | muwtf | | WEST | 5:22 AM | 5:57 AM | 44TH | 15.82 | 35 | | | | LC60 | | 5:57 AM | West Transit Facility | 33.45411524 | -112.2287661 | 44th St & Thomas Rd | 33.48024314 | -111.9870038 | 52597762 |
| WEST | 2084 | 2713632 | 2084 | 20161253 | 14197 | 3 | Regular | 29 | Weekday | muwtf | West | 44TH | 5:57 AM | 6:49 AM | 51TH | 10.51 | 52 | 11 | 7 | 4 | LC60 | 5:57 AM | 6:49 AM | 44th St & Thomas Rd | 33.48024314 | -111.9870038 | 51st Ave & Thomas Rd | 33.48054224 | -112.1689673 | 0 |
| WEST | 2084 | 2713632 | 2084 | 20162662 | 10142646 | 4 | Deadhead | 29 | Weekday | muwtf | | 51TH | 6:49 AM | 6:55 AM | 51TH | 2.00 | 6 | | | | LC60 | 6:49 AM | 7:06 AM | 51st Ave & Thomas Rd | 33.48054224 | -112.1689673 | 51st Ave & Thomas Rd | 33.48054224 | -112.1689673 | 0 |
| WEST | 2084 | 2713632 | 2084 | 20161353 | 14135 | 5 | Regular | 29 | Weekday | muwtf | East | 51TH | 7:06 AM | 8:07 AM | 44TH | 10.51 | 61 | | | | LC60 | 6:55 AM | 8:07 AM | 51st Ave & Thomas Rd | 33.48054224 | -112.1689673 | 44th St & Thomas Rd | 33.48024314 | -111.9870038 | 11 |
| WEST | 2084 | 2713632 | 2084 | 20162664 | 10142648 | 6 | Pull-in | 29 | Weekday | muwtf | | 44TH | 8:07 AM | 8:42 AM | WEST | 16.13 | 35 | | | | LC60 | 8:07 AM | | 44th St & Thomas Rd | 33.48024314 | -111.9870038 | West Transit Facility | 33.45411524 | -112.2287661 | 0 |
| WEST | 2085 | 2713620 | 2085 | | | 1 | Prep-out | | | | | WEST | 5:08 AM | 5:23 AM | WEST | | | | | | LC40 | | 5:23 AM | West Transit Facility | 33.45411524 | -112.2287661 | West Transit Facility | 33.45411524 | -112.2287661 | 52597748 |
| WEST | 2085 | 2713620 | 2085 | 20162467 | 10142494 | 2 | Pull-out | 17 | Weekday | muwtf | | WEST | 5:23 AM | 5:43 AM | ESMC | 10.60 | 20 | | | | LC40 | | 5:43 AM | West Transit Facility | 33.45411524 | -112.2287661 | Pebble Creek Pkwy & McDowell Rd | 33.46464073 | -112.3924621 | 52597763 |
| WEST | 2085 | 2713620 | 2085 | 20161038 | 13975 | 3 | Regular | 17 | Weekday | muwtf | East | ESMC | 5:43 AM | 7:47 AM | PIMC | 28.81 | 124 | 16 | 15 | 1 | LC40 | 5:43 AM | 7:47 AM | Pebble Creek Pkwy & McDowell Rd | 33.46464073 | -112.3924621 | Pima Rd & McDowell Rd | 33.46580416 | -111.8918629 | 0 |
| WEST | 2085 | 2713620 | 2085 | 20162474 | 10142489 | 4 | Deadhead | 17 | Weekday | muwtf | | PIMC | 7:47 AM | 7:54 AM | PIMC | 2.40 | 7 | | | | LC40 | 7:47 AM | 8:10 AM | Pima Rd & McDowell Rd | 33.46580416 | -111.8918629 | Pima Rd & McDowell Rd | 33.46580416 | -111.8918629 | 0 |
| WEST | 2085 | 2713620 | 2085 | 20161622 | 14036 | 5 | Regular | 17 | Weekday | muwtf | West | PIMC | 8:10 AM | 10:11 AM | ESMC | 28.99 | 121 | 47 | 15 | 32 | LC40 | 7:54 AM | 10:11 AM | Pima Rd & McDowell Rd | 33.46580416 | -111.8918629 | Pebble Creek Pkwy & McDowell Rd | 33.46464073 | -112.3924621 | 16 |
| WEST | 2085 | 2713620 | 2085 | 20162472 | 10142490 | 6 | Deadhead | 17 | Weekday | muwtf | | ESMC | 10:11 AM | 10:18 AM | ESMC | 2.50 | 7 | | | | LC40 | 10:11 AM | 11:05 AM | Pebble Creek Pkwy & McDowell Rd | 33.46464073 | -112.3924621 | Pebble Creek Pkwy & McDowell Rd | 33.46464073 | -112.3924621 | 0 |
| WEST | 2085 | 2713620 | 2085 | 20160995 | 13964 | 7 | Regular | 17 | Weekday | muwtf | East | ESMC | 11:05 AM | 1:08 PM | PIMC | 28.81 | 123 | 20 | 15 | 5 | LC40 | 10:18 AM | 1:08 PM | Pebble Creek Pkwy & McDowell Rd | 33.46464073 | -112.3924621 | Pima Rd & McDowell Rd | 33.46580416 | -111.8918629 | 47 |
| WEST | 2085 | 2713620 | 2085 | 20162473 | 10142491 | 8 | Deadhead | 17 | Weekday | muwtf | | PIMC | 1:08 PM | 1:15 PM | GRIN | 2.70 | 7 | | | | LC40 | 1:08 PM | 1:35 PM | Pima Rd & McDowell Rd | 33.46580416 | -111.8918629 | Granite Reef Rd & Indian School Rd | 33.49487235 | -111.9002718 | 0 |
| WEST | 2085 | 2713620 | 2085 | 20161831 | 14408 | 9 | Regular | 41 | Weekday | muwtf | West | GRIN | 1:35 PM | 3:25 PM | 107I-W | 22.71 | 110 | 37 | 14 | 23 | LC40 | 1:15 PM | 3:25 PM | Granite Reef Rd & Indian School Rd | 33.49487235 | -111.9002718 | 107th Ave & Indian School Rd | 33.49373411 | -112.2906586 | 20 |
| WEST | 2085 | 2713620 | 2085 | 20162464 | 10142492 | 10 | Deadhead | 41 | Weekday | muwtf | | 107I-W | 3:25 PM | 3:37 PM | 83IN | 4.50 | 12 | | | | LC40 | 3:25 PM | 4:14 PM | 107th Ave & Indian School Rd | 33.49373411 | -112.2906586 | 83rd Ave & Indian School Rd | 33.49427872 | -112.2377841 | 0 |
| WEST | 2085 | 2713620 | 2085 | 20161897 | 14333 | 11 | Regular | 41 | Weekday | muwtf | East | 83IN | 4:14 PM | 5:48 PM | GRIN | 19.68 | 94 | 26 | 12 | 14 | LC40 | 3:37 PM | 5:48 PM | 83rd Ave & Indian School Rd | 33.49427872 | -112.2377841 | Granite Reef Rd & Indian School Rd | 33.49487235 | -111.9002718 | 37 |
| WEST | 2085 | 2713620 | 2085 | 20162994 | 10143032 | 12 | Deadhead | 41 | Weekday | muwtf | | GRIN | 5:48 PM | 5:52 PM | PICH | 1.30 | 4 | | | | LC40 | 5:48 PM | 6:18 PM | Granite Reef Rd & Indian School Rd | 33.49487235 | -111.9002718 | Pima Rd & Chaparral Rd | 33.50803004 | -111.8914371 | 0 |
| WEST | 2085 | 2713620 | 2085 | 20162832 | 10143033 | 13 | Deadhead | 41 | Weekday | muwtf | | PICH | 6:18 PM | 6:22 PM | GRIN | 2.20 | 4 | | | | LC40 | 5:52 PM | 6:22 PM | Pima Rd & Chaparral Rd | 33.50803004 | -111.8914371 | Granite Reef Rd & Indian School Rd | 33.49487235 | -111.9002718 | 26 |
| WEST | 2085 | 2713620 | 2085 | 20161814 | 14394 | 14 | Regular | 41 | Weekday | muwtf | West | GRIN | 6:22 PM | 7:48 PM | 83IN | 19.69 | 86 | | | | LC40 | 6:22 PM | 7:48 PM | Granite Reef Rd & Indian School Rd | 33.49487235 | -111.9002718 | 83rd Ave & Indian School Rd | 33.49427872 | -112.2377841 | 0 |
| WEST | 2085 | 2713620 | 2085 | 20162462 | 10142495 | 15 | Pull-in | 41 | Weekday | muwtf | | 83IN | 7:48 PM | 8:00 PM | WEST | 3.60 | 12 | | | | LC40 | 7:48 PM | | 83rd Ave & Indian School Rd | 33.49427872 | -112.2377841 | West Transit Facility | 33.45411524 | -112.2287661 | 0 |
| WEST | 2086 | 2713634 | 2086 | | | 1 | Prep-out | | | | | WEST | 5:08 AM | 5:23 AM | WEST | | | | | | LC40 | | 5:23 AM | West Transit Facility | 33.45411524 | -112.2287661 | West Transit Facility | 33.45411524 | -112.2287661 | 52597748 |
| WEST | 2086 | 2713634 | 2086 | 20162669 | 10142655 | 2 | Pull-out | 29 | Weekday | muwtf | | WEST | 5:23 AM | 6:28 AM | PITH | 26.20 | 65 | | | | LC40 | | 6:28 AM | West Transit Facility | 33.45411524 | -112.2287661 | Pima Park | 33.48054696 | -111.8945743 | 52597763 |
| WEST | 2086 | 2713634 | 2086 | 20161496 | 14188 | 3 | Regular | 29 | Weekday | muwtf | West | PITH | 6:28 AM | 7:37 AM | 51TH | 15.89 | 69 | 11 | 9 | 2 | LC40 | 6:28 AM | 7:37 AM | Pima Park | 33.48054696 | -111.8945743 | 51st Ave & Thomas Rd | 33.48054224 | -112.1689673 | 0 |
| WEST | 2086 | 2713634 | 2086 | 20162668 | 10142654 | 4 | Deadhead | 29 | Weekday | muwtf | | 51TH | 7:37 AM | 7:43 AM | 51TH | 2.00 | 6 | | | | LC40 | 7:37 AM | 7:54 AM | 51st Ave & Thomas Rd | 33.48054224 | -112.1689673 | 51st Ave & Thomas Rd | 33.48054224 | -112.1689673 | 0 |
| WEST | 2086 | 2713634 | 2086 | 20161362 | 14138 | 5 | Regular | 29 | Weekday | muwtf | East | 51TH | 7:54 AM | 8:55 AM | 44TH | 10.51 | 61 | | | | LC40 | 7:43 AM | 8:55 AM | 51st Ave & Thomas Rd | 33.48054224 | -112.1689673 | 44th St & Thomas Rd | 33.48024314 | -111.9870038 | 11 |
| WEST | 2086 | 2713634 | 2086 | 20162670 | 10142656 | 6 | Pull-in | 29 | Weekday | muwtf | | 44TH | 8:55 AM | 9:30 AM | WEST | 16.13 | 35 | | | | LC40 | 8:55 AM | | 44th St & Thomas Rd | 33.48024314 | -111.9870038 | West Transit Facility | 33.45411524 | -112.2287661 | 0 |
| WEST | 2086 | 2713679 | 2160 | | | 1 | Prep-out | | | | | WEST | 2:17 PM | 2:32 PM | WEST | | | | | | LC40 | | 2:32 PM | West Transit Facility | 33.45411524 | -112.2287661 | West Transit Facility | 33.45411524 | -112.2287661 | 52598297 |
| WEST | 2086 | 2713679 | 2160 | 20163485 | 10144191 | 2 | Pull-out | 17s | Weekday | muwtf | | WEST | 2:32 PM | 3:12 PM | 28CA | 17.50 | 40 | | | | LC40 | | 3:12 PM | West Transit Facility | 33.45411524 | -112.2287661 | 28th St & Camelback Rd | 33.50958496 | -112.0216076 | 52598312 |
| WEST | 2086 | 2713679 | 2160 | 20162171 | 15035 | 3 | Regular | 17s | Weekday | muwtf | East | 28CA | 3:12 PM | 3:40 PM | 44MC | 5.01 | 28 | | | | LC40 | 3:12 PM | 3:40 PM | 28th St & Camelback Rd | 33.50958496 | -112.0216076 | 44th St & McDowell Rd | 33.46574267 | -111.9870807 | 0 |
| WEST | 2086 | 2713679 | 2160 | 20163477 | 10144192 | 4 | Pull-in | 17s | Weekday | muwtf | | 44MC | 3:40 PM | 4:30 PM | WEST | 15.50 | 50 | | | | LC40 | 3:40 PM | | 44th St & McDowell Rd | 33.46574267 | -111.9870807 | West Transit Facility | 33.45411524 | -112.2287661 | 0 |
| WEST | 2086 | 2713635 | 2165 | | | 1 | Prep-out | | | | | WEST | 4:41 PM | 4:56 PM | WEST | | | | | | LC40 | | 4:56 PM | West Transit Facility | 33.45411524 | -112.2287661 | West Transit Facility | 33.45411524 | -112.2287661 | 52598441 |
| WEST | 2086 | 2713635 | 2165 | 20162672 | 10142658 | 2 | Pull-out | 29 | Weekday | muwtf | | WEST | 4:56 PM | 5:10 PM | DSTC1 | 3.19 | 14 | | | | LC40 | | 5:10 PM | West Transit Facility | 33.45411524 | -112.2287661 | Thomas Rd at Desert Sky TC | 33.47983142 | -112.2285417 | 52598456 |
| WEST | 2086 | 2713635 | 2165 | 20161091 | 14165 | 3 | Regular | 29 | Weekday | muwtf | East | DSTC1 | 5:10 PM | 6:25 PM | 44TH | 13.98 | 75 | 37 | 9 | 28 | LC40 | 5:10 PM | 6:25 PM | Thomas Rd at Desert Sky TC | 33.47983142 | -112.2285417 | 44th St & Thomas Rd | 33.48024314 | -111.9870038 | 0 |
| WEST | 2086 | 2713635 | 2165 | 20162671 | 10142657 | 4 | Deadhead | 29 | Weekday | muwtf | | 44TH | 6:25 PM | 6:36 PM | 44TH | 4.00 | 11 | | | | LC40 | 6:25 PM | 7:13 PM | 44th St & Thomas Rd | 33.48024314 | -111.9870038 | 44th St & Thomas Rd | 33.48024314 | -111.9870038 | 0 |
| WEST | 2086 | 2713635 | 2165 | 20161302 | 14225 | 5 | Regular | 29 | Weekday | muwtf | West | 44TH | 7:13 PM | 8:18 PM | DSTC | 14.05 | 65 | | | | LC40 | 6:36 PM | 8:18 PM | 44th St & Thomas Rd | 33.48024314 | -111.9870038 | Desert Sky TC | 33.47903081 | -112.228655 | 37 |
| WEST | 2086 | 2713635 | 2165 | 20162673 | 10142659 | 6 | Pull-in | 29 | Weekday | muwtf | | DSTC | 8:18 PM | 8:32 PM | WEST | 3.19 | 14 | | | | LC40 | 8:18 PM | | Desert Sky TC | 33.47903081 | -112.228655 | West Transit Facility | 33.45411524 | -112.2287661 | 0 |

| | | | | | | | | | | | | | | | | | | | | | | | | | | | | | | | |
|---|---|---|---|---|---|---|---|---|---|---|---|---|---|---|---|---|---|---|---|---|---|---|---|---|---|---|---|---|---|---|---|
| WEST | 2087 | 2713684 | 2087 | | | 1 | Prep-out | | | | | WEST | 5:09 AM | 5:24 AM | WEST | | | | | LC40 | | 5:24 AM | West Transit Facility | 33.45411524 | -112.2287661 | West Transit Facility | 33.45411524 | -112.2287661 | 52597749 |
| WEST | 2087 | 2713684 | 2087 | 20162210 | 15913 | 2 | Pull-out | 51 | Weekday | muwtf | | WEST | 5:24 AM | 5:50 AM | BA51 | 8.80 | 26 | | | LC40 | | 5:50 AM | West Transit Facility | 33.45411524 | -112.2287661 | 51st Ave & Baseline Rd | 33.37752263 | -112.1682551 | 52597764 |
| WEST | 2087 | 2713684 | 2087 | 20161303 | 14557 | 3 | Regular | 51 | Weekday | muwtf | North | BA51 | 5:50 AM | 6:44 AM | ASUW | 16.31 | 54 | 13 | 9 | 4 LC40 | 5:50 AM | 6:57 AM | 51st Ave & Baseline Rd | 33.37752263 | -112.1682551 | ASU West Campus | 33.60922389 | -112.1604935 | 0 |
| WEST | 2087 | 2713684 | 2087 | 20160966 | 14610 | 4 | Regular | 51 | Weekday | muwtf | South | ASUW | 6:57 AM | 8:33 AM | 51PE | 27.75 | 96 | 23 | 15 | 8 LC40 | 6:44 AM | 8:56 AM | ASU West Campus | 33.60922389 | -112.1604935 | 51st Ave & Pecos Rd | 33.29045953 | -112.1690898 | 13 |
| WEST | 2087 | 2713684 | 2087 | 20161313 | 14564 | 5 | Regular | 51 | Weekday | muwtf | North | 51PE | 8:56 AM | 10:17 AM | ASUW | 24.97 | 81 | 40 | 13 | 27 LC40 | 8:33 AM | 10:57 AM | 51st Ave & Pecos Rd | 33.29045953 | -112.1690898 | ASU West Campus | 33.60922389 | -112.1604935 | 23 |
| WEST | 2087 | 2713684 | 2087 | 20160996 | 14618 | 6 | Regular | 51 | Weekday | muwtf | South | ASUW | 10:57 AM | 12:32 PM | 51PE | 27.75 | 95 | 24 | 15 | 9 LC40 | 10:17 AM | 12:56 PM | ASU West Campus | 33.60922389 | -112.1604935 | 51st Ave & Pecos Rd | 33.29045953 | -112.1690898 | 40 |
| WEST | 2087 | 2713684 | 2087 | 20161321 | 14572 | 7 | Regular | 51 | Weekday | muwtf | North | 51PE | 12:56 PM | 2:17 PM | ASUW | 24.97 | 81 | 34 | 13 | 21 LC40 | 12:32 PM | 2:51 PM | 51st Ave & Pecos Rd | 33.29045953 | -112.1690898 | ASU West Campus | 33.60922389 | -112.1604935 | 24 |
| WEST | 2087 | 2713684 | 2087 | 20161020 | 14626 | 8 | Regular | 51 | Weekday | muwtf | South | ASUW | 2:51 PM | 4:36 PM | 51PE | 27.75 | 105 | 19 | 16 | 3 LC40 | 2:17 PM | 4:55 PM | ASU West Campus | 33.60922389 | -112.1604935 | 51st Ave & Pecos Rd | 33.29045953 | -112.1690898 | 34 |
| WEST | 2087 | 2713684 | 2087 | 20161323 | 14580 | 9 | Regular | 51 | Weekday | muwtf | North | 51PE | 4:55 PM | 6:21 PM | ASUW | 24.97 | 86 | 37 | 13 | 24 LC40 | 4:36 PM | 6:58 PM | 51st Ave & Pecos Rd | 33.29045953 | -112.1690898 | ASU West Campus | 33.60922389 | -112.1604935 | 19 |
| WEST | 2087 | 2713684 | 2087 | 20161052 | 14633 | 10 | Regular | 51 | Weekday | muwtf | South | ASUW | 6:58 PM | 8:28 PM | 51PE | 27.75 | 90 | 33 | 14 | 19 LC40 | 6:21 PM | 9:01 PM | ASU West Campus | 33.60922389 | -112.1604935 | 51st Ave & Pecos Rd | 33.29045953 | -112.1690898 | 37 |
| WEST | 2087 | 2713684 | 2087 | 20161337 | 14588 | 11 | Regular | 51 | Weekday | muwtf | North | 51PE | 9:01 PM | 10:10 PM | ASUW | 24.97 | 69 | 26 | 11 | 15 LC40 | 8:28 PM | 10:36 PM | 51st Ave & Pecos Rd | 33.29045953 | -112.1690898 | ASU West Campus | 33.60922389 | -112.1604935 | 33 |
| WEST | 2087 | 2713684 | 2087 | 20161141 | 14640 | 12 | Regular | 51 | Weekday | muwtf | South | ASUW | 10:36 PM | 11:25 PM | BA51 | 17.01 | 49 | | | LC40 | 10:10 PM | 11:25 PM | ASU West Campus | 33.60922389 | -112.1604935 | 51st Ave & Baseline Rd | 33.37752263 | -112.1682551 | 26 |
| WEST | 2087 | 2713684 | 2087 | 20162211 | 15914 | 13 | Pull-in | 51 | Weekday | muwtf | | BA51 | 11:25 PM | 11:51 PM | WEST | 8.80 | 26 | | | LC40 | 11:25 PM | | 51st Ave & Baseline Rd | 33.37752263 | -112.1682551 | West Transit Facility | 33.45411524 | -112.2287661 | 0 |
| WEST | 2088 | 2713710 | 2088 | | | 1 | Prep-out | | | | | WEST | 5:10 AM | 5:25 AM | WEST | | | | | LC40 | | 5:25 AM | West Transit Facility | 33.45411524 | -112.2287661 | West Transit Facility | 33.45411524 | -112.2287661 | 52597750 |
| WEST | 2088 | 2713710 | 2088 | 20162456 | 10142504 | 2 | Pull-out | 41 | Weekday | muwtf | | WEST | 5:25 AM | 5:37 AM | 83IN | 3.60 | 12 | | | LC40 | | 5:37 AM | West Transit Facility | 33.45411524 | -112.2287661 | 83rd Ave & Indian School Rd | 33.49427872 | -112.2377841 | 52597765 |
| WEST | 2088 | 2713710 | 2088 | 20161873 | 14306 | 3 | Regular | 41 | Weekday | muwtf | East | 83IN | 5:37 AM | 7:07 AM | GRIN | 19.68 | 90 | 30 | 11 | 19 LC40 | 5:37 AM | 7:07 AM | 83rd Ave & Indian School Rd | 33.49427872 | -112.2377841 | Granite Reef Rd & Indian School Rd | 33.49487235 | -111.9002718 | 0 |
| WEST | 2088 | 2713710 | 2088 | 20162970 | 10142984 | 4 | Deadhead | 41 | Weekday | muwtf | | GRIN | 7:07 AM | 7:11 AM | PICH | 1.30 | 4 | | | LC40 | 7:07 AM | 7:41 AM | Granite Reef Rd & Indian School Rd | 33.49487235 | -111.9002718 | Pima Rd & Chaparral Rd | 33.50803004 | -111.8914371 | 0 |
| WEST | 2088 | 2713710 | 2088 | 20162831 | 10142985 | 5 | Deadhead | 41 | Weekday | muwtf | | PICH | 7:41 AM | 7:45 AM | GRIN | 2.20 | 4 | | | LC40 | 7:11 AM | 7:45 AM | Pima Rd & Chaparral Rd | 33.50803004 | -111.8914371 | Granite Reef Rd & Indian School Rd | 33.49487235 | -111.9002718 | 30 |
| WEST | 2088 | 2713710 | 2088 | 20161841 | 14421 | 6 | Regular | 41 | Weekday | muwtf | West | GRIN | 7:45 AM | 9:31 AM | 107I-W | 22.71 | 106 | 31 | 13 | 18 LC40 | 7:45 AM | 9:31 AM | Granite Reef Rd & Indian School Rd | 33.49487235 | -111.9002718 | 107th Ave & Indian School Rd | 33.49373411 | -112.2906586 | 0 |
| WEST | 2088 | 2713710 | 2088 | 20162461 | 10142497 | 7 | Deadhead | 41 | Weekday | muwtf | | 107I-W | 9:31 AM | 9:37 AM | 107I-E | 1.53 | 6 | | | LC40 | 9:31 AM | 10:08 AM | 107th Ave & Indian School Rd | 33.49373411 | -112.2906586 | 107th Ave & Indian School Rd | 33.49349789 | -112.2897007 | 0 |
| WEST | 2088 | 2713710 | 2088 | 20161943 | 14364 | 8 | Regular | 41 | Weekday | muwtf | East | 107I-E | 10:08 AM | 11:49 AM | GRIN | 22.72 | 101 | 29 | 13 | 16 LC40 | 9:37 AM | 11:49 AM | 107th Ave & Indian School Rd | 33.49349789 | -112.2897007 | Granite Reef Rd & Indian School Rd | 33.49487235 | -111.9002718 | 31 |
| WEST | 2088 | 2713710 | 2088 | 20162981 | 10143004 | 9 | Deadhead | 41 | Weekday | muwtf | | GRIN | 11:49 AM | 11:53 AM | PICH | 1.30 | 4 | | | LC40 | 11:49 AM | 12:22 PM | Granite Reef Rd & Indian School Rd | 33.49487235 | -111.9002718 | Pima Rd & Chaparral Rd | 33.50803004 | -111.8914371 | 0 |
| WEST | 2088 | 2713710 | 2088 | 20162828 | 10143005 | 10 | Deadhead | 41 | Weekday | muwtf | | PICH | 12:22 PM | 12:26 PM | GRIN | 2.20 | 4 | | | LC40 | 11:53 AM | 12:26 PM | Pima Rd & Chaparral Rd | 33.50803004 | -111.8914371 | Granite Reef Rd & Indian School Rd | 33.49487235 | -111.9002718 | 29 |
| WEST | 2088 | 2713710 | 2088 | 20161838 | 14411 | 11 | Regular | 41 | Weekday | muwtf | West | GRIN | 12:26 PM | 2:15 PM | 107I-W | 22.71 | 109 | 25 | 14 | 11 LC40 | 12:26 PM | 2:15 PM | Granite Reef Rd & Indian School Rd | 33.49487235 | -111.9002718 | 107th Ave & Indian School Rd | 33.49373411 | -112.2906586 | 0 |
| WEST | 2088 | 2713710 | 2088 | 20162460 | 10142499 | 12 | Deadhead | 41 | Weekday | muwtf | | 107I-W | 2:15 PM | 2:27 PM | 83IN | 4.50 | 12 | | | LC40 | 2:15 PM | 2:52 PM | 107th Ave & Indian School Rd | 33.49373411 | -112.2906586 | 83rd Ave & Indian School Rd | 33.49427872 | -112.2377841 | 0 |
| WEST | 2088 | 2713710 | 2088 | 20161857 | 14292 | 13 | Regular | 41 | Weekday | muwtf | East | 83IN | 2:52 PM | 4:28 PM | GRIN | 19.68 | 96 | 15 | 12 | 3 LC40 | 2:27 PM | 4:28 PM | 83rd Ave & Indian School Rd | 33.49427872 | -112.2377841 | Granite Reef Rd & Indian School Rd | 33.49487235 | -111.9002718 | 25 |
| WEST | 2088 | 2713710 | 2088 | 20162991 | 10143024 | 14 | Deadhead | 41 | Weekday | muwtf | | GRIN | 4:28 PM | 4:32 PM | PICH | 1.30 | 4 | | | LC40 | 4:28 PM | 4:47 PM | Granite Reef Rd & Indian School Rd | 33.49487235 | -111.9002718 | Pima Rd & Chaparral Rd | 33.50803004 | -111.8914371 | 0 |
| WEST | 2088 | 2713710 | 2088 | 20162830 | 10143025 | 15 | Deadhead | 41 | Weekday | muwtf | | PICH | 4:47 PM | 4:51 PM | GRIN | 2.20 | 4 | | | LC40 | 4:32 PM | 4:51 PM | Pima Rd & Chaparral Rd | 33.50803004 | -111.8914371 | Granite Reef Rd & Indian School Rd | 33.49487235 | -111.9002718 | 15 |
| WEST | 2088 | 2713710 | 2088 | 20161824 | 14399 | 16 | Regular | 41 | Weekday | muwtf | West | GRIN | 4:51 PM | 6:47 PM | 107I-W | 22.71 | 116 | 17 | 14 | 3 LC40 | 4:51 PM | 6:47 PM | Granite Reef Rd & Indian School Rd | 33.49487235 | -111.9002718 | 107th Ave & Indian School Rd | 33.49373411 | -112.2906586 | 0 |
| WEST | 2088 | 2713710 | 2088 | 20162458 | 10142501 | 17 | Deadhead | 41 | Weekday | muwtf | | 107I-W | 6:47 PM | 6:53 PM | 107I-E | 1.53 | 6 | | | LC40 | 6:47 PM | 7:10 PM | 107th Ave & Indian School Rd | 33.49373411 | -112.2906586 | 107th Ave & Indian School Rd | 33.49349789 | -112.2897007 | 0 |
| WEST | 2088 | 2713710 | 2088 | 20161936 | 14348 | 18 | Regular | 41 | Weekday | muwtf | East | 107I-E | 7:10 PM | 8:40 PM | GRIN | 22.72 | 90 | 26 | 11 | 15 LC40 | 6:53 PM | 8:40 PM | 107th Ave & Indian School Rd | 33.49349789 | -112.2897007 | Granite Reef Rd & Indian School Rd | 33.49487235 | -111.9002718 | 17 |
| WEST | 2088 | 2713710 | 2088 | 20163000 | 10143042 | 19 | Deadhead | 41 | Weekday | muwtf | | GRIN | 8:40 PM | 8:44 PM | PICH | 1.30 | 4 | | | LC40 | 8:40 PM | 9:10 PM | Granite Reef Rd & Indian School Rd | 33.49487235 | -111.9002718 | Pima Rd & Chaparral Rd | 33.50803004 | -111.8914371 | 0 |
| WEST | 2088 | 2713710 | 2088 | 20162829 | 10143043 | 20 | Deadhead | 41 | Weekday | muwtf | | PICH | 9:10 PM | 9:14 PM | GRIN | 2.20 | 4 | | | LC40 | 8:44 PM | 9:14 PM | Pima Rd & Chaparral Rd | 33.50803004 | -111.8914371 | Granite Reef Rd & Indian School Rd | 33.49487235 | -111.9002718 | 26 |
| WEST | 2088 | 2713710 | 2088 | 20161809 | 14382 | 21 | Regular | 41 | Weekday | muwtf | West | GRIN | 9:14 PM | 10:41 PM | 107I-W | 22.71 | 87 | 23 | 11 | 12 LC40 | 9:14 PM | 10:41 PM | Granite Reef Rd & Indian School Rd | 33.49487235 | -111.9002718 | 107th Ave & Indian School Rd | 33.49373411 | -112.2906586 | 0 |
| WEST | 2088 | 2713710 | 2088 | 20162457 | 10142503 | 22 | Deadhead | 41 | Weekday | muwtf | | 107I-W | 10:41 PM | 10:49 PM | 99MC | 3.10 | 8 | | | LC40 | 10:41 PM | 11:12 PM | 107th Ave & Indian School Rd | 33.49373411 | -112.2906586 | 99th Ave & McDowell Rd | 33.46475107 | -112.2725559 | 0 |
| WEST | 2088 | 2713710 | 2088 | 20161691 | 13932 | 23 | Regular | 17 | Weekday | muwtf | East | 99MC | 11:12 PM | 12:12 AM | 52MC | 17.39 | 60 | | | LC40 | 10:49 PM | 12:12 AM | 99th Ave & McDowell Rd | 33.46475107 | -112.2725559 | 52nd St & McDowell Rd | 33.46556716 | -111.9697435 | 23 |
| WEST | 2088 | 2713710 | 2088 | 20162455 | 10142505 | 24 | Pull-in | 17 | Weekday | muwtf | | 52MC | 12:12 AM | 12:45 AM | WEST | 16.98 | 33 | | | LC40 | 12:12 AM | | 52nd St & McDowell Rd | 33.46556716 | -111.9697435 | West Transit Facility | 33.45411524 | -112.2287661 | 0 |
| WEST | 2089 | 2713783 | 2089 | | | 1 | Prep-out | | | | | WEST | 5:11 AM | 5:26 AM | WEST | | | | | LC40 | | 5:26 AM | West Transit Facility | 33.45411524 | -112.2287661 | West Transit Facility | 33.45411524 | -112.2287661 | 52597751 |
| WEST | 2089 | 2713783 | 2089 | 20163413 | 10144090 | 2 | Pull-out | 67 | Weekday | muwtf | | WEST | 5:26 AM | 5:54 AM | 67UN | 18.90 | 28 | | | LC40 | | 5:54 AM | West Transit Facility | 33.45411524 | -112.2287661 | 67th Ave & Union Hills Dr | 33.65281565 | -112.2029624 | 52597766 |
| WEST | 2089 | 2713783 | 2089 | 20161597 | 14793 | 3 | Regular | 67 | Weekday | muwtf | South | 67UN | 5:54 AM | 6:55 AM | SLHS-S | 16.14 | 61 | 17 | 8 | 9 LC40 | 5:54 AM | 6:55 AM | 67th Ave & Union Hills Dr | 33.65281565 | -112.2029624 | Sierra Linda HS-South | 33.41822294 | -112.2041428 | 0 |
| WEST | 2089 | 2713783 | 2089 | 20163399 | 10144076 | 4 | Deadhead | 67 | Weekday | muwtf | | SLHS-S | 6:55 AM | 7:00 AM | 75LB | 2.70 | 5 | | | LC40 | 6:55 AM | 7:17 AM | Sierra Linda HS-South | 33.41822294 | -112.2041428 | 75th Ave & Lower Buckeye Rd | 33.42294285 | -112.2211466 | 0 |
| WEST | 2089 | 2713783 | 2089 | 20161748 | 14832 | 5 | Regular | 75 | Weekday | muwtf | North | 75LB | 7:17 AM | 7:47 AM | 75CA | 7.41 | 30 | 7 | 5 | 2 LC40 | 7:00 AM | 7:47 AM | 75th Ave & Lower Buckeye Rd | 33.42294285 | -112.2211466 | 75th Ave & Camelback Rd | 33.50872446 | -112.22051 | 17 |
| WEST | 2089 | 2713783 | 2089 | 20163400 | 10144077 | 6 | Deadhead | 75 | Weekday | muwtf | | 75CA | 7:47 AM | 7:59 AM | 75CA | 4.00 | 12 | | | LC40 | 7:47 AM | 8:06 AM | 75th Ave & Camelback Rd | 33.50872446 | -112.22051 | 75th Ave & Camelback Rd | 33.50872446 | -112.22051 | 0 |
| WEST | 2089 | 2713783 | 2089 | 20161700 | 14910 | 7 | Regular | 75 | Weekday | muwtf | South | 75CA | 8:06 AM | 8:32 AM | 75LB | 7.30 | 26 | 19 | 5 | 14 LC40 | 7:59 AM | 8:32 AM | 75th Ave & Camelback Rd | 33.50872446 | -112.22051 | 75th Ave & Lower Buckeye Rd | 33.42294285 | -112.2211466 | 7 |
| WEST | 2089 | 2713783 | 2089 | 20163401 | 10144078 | 8 | Deadhead | 75 | Weekday | muwtf | | 75LB | 8:32 AM | 8:37 AM | SLHS-N | 2.70 | 5 | | | LC40 | 8:32 AM | 8:56 AM | 75th Ave & Lower Buckeye Rd | 33.42294285 | -112.2211466 | Sierra Linda HS-North | 33.41877515 | -112.2038817 | 0 |
| WEST | 2089 | 2713783 | 2089 | 20161224 | 14773 | 9 | Regular | 67 | Weekday | muwtf | North | SLHS-N | 8:56 AM | 10:02 AM | 67UN | 16.14 | 66 | 15 | 8 | 7 LC40 | 8:37 AM | 10:02 AM | Sierra Linda HS-North | 33.41877515 | -112.2038817 | 67th Ave & Union Hills Dr | 33.65281565 | -112.2029624 | 19 |
| WEST | 2089 | 2713783 | 2089 | 20163402 | 10144079 | 10 | Deadhead | 67 | Weekday | muwtf | | 67UN | 10:02 AM | 10:07 AM | 67UN | 0.90 | 5 | | | LC40 | 10:02 AM | 10:22 AM | 67th Ave & Union Hills Dr | 33.65281565 | -112.2029624 | 67th Ave & Union Hills Dr | 33.65281565 | -112.2029624 | 0 |
| WEST | 2089 | 2713783 | 2089 | 20161611 | 14802 | 11 | Regular | 67 | Weekday | muwtf | South | 67UN | 10:22 AM | 11:25 AM | SLHS-S | 16.14 | 63 | 17 | 8 | 9 LC40 | 10:07 AM | 11:25 AM | 67th Ave & Union Hills Dr | 33.65281565 | -112.2029624 | Sierra Linda HS-South | 33.41822294 | -112.2041428 | 15 |
| WEST | 2089 | 2713783 | 2089 | 20163403 | 10144080 | 12 | Deadhead | 67 | Weekday | muwtf | | SLHS-S | 11:25 AM | 11:30 AM | 75LB | 2.70 | 5 | | | LC40 | 11:25 AM | 11:47 AM | Sierra Linda HS-South | 33.41822294 | -112.2041428 | 75th Ave & Lower Buckeye Rd | 33.42294285 | -112.2211466 | 0 |
| WEST | 2089 | 2713783 | 2089 | 20161762 | 14841 | 13 | Regular | 75 | Weekday | muwtf | North | 75LB | 11:47 AM | 12:16 PM | 75CA | 7.41 | 29 | 8 | 5 | 3 LC40 | 11:30 AM | 12:16 PM | 75th Ave & Lower Buckeye Rd | 33.42294285 | -112.2211466 | 75th Ave & Camelback Rd | 33.50872446 | -112.22051 | 17 |
| WEST | 2089 | 2713783 | 2089 | 20163404 | 10144081 | 14 | Deadhead | 75 | Weekday | muwtf | | 75CA | 12:16 PM | 12:28 PM | 75CA | 4.00 | 12 | | | LC40 | 12:16 PM | 12:36 PM | 75th Ave & Camelback Rd | 33.50872446 | -112.22051 | 75th Ave & Camelback Rd | 33.50872446 | -112.22051 | 0 |
| WEST | 2089 | 2713783 | 2089 | 20161710 | 14874 | 15 | Regular | 75 | Weekday | muwtf | South | 75CA | 12:36 PM | 1:06 PM | 75LB | 7.30 | 30 | 13 | 5 | 8 LC40 | 12:28 PM | 1:06 PM | 75th Ave & Camelback Rd | 33.50872446 | -112.22051 | 75th Ave & Lower Buckeye Rd | 33.42294285 | -112.2211466 | 8 |
| WEST | 2089 | 2713783 | 2089 | 20163405 | 10144082 | 16 | Deadhead | 75 | Weekday | muwtf | | 75LB | 1:06 PM | 1:11 PM | SLHS-N | 2.70 | 5 | | | LC40 | 1:06 PM | 1:24 PM | 75th Ave & Lower Buckeye Rd | 33.42294285 | -112.2211466 | Sierra Linda HS-North | 33.41877515 | -112.2038817 | 0 |
| WEST | 2089 | 2713783 | 2089 | 20161202 | 14764 | 17 | Regular | 67 | Weekday | muwtf | North | SLHS-N | 1:24 PM | 2:34 PM | 67UN | 16.14 | 70 | 11 | 9 | 2 LC40 | 1:11 PM | 2:34 PM | Sierra Linda HS-North | 33.41877515 | -112.2038817 | 67th Ave & Union Hills Dr | 33.65281565 | -112.2029624 | 13 |
| WEST | 2089 | 2713783 | 2089 | 20163406 | 10144083 | 18 | Deadhead | 67 | Weekday | muwtf | | 67UN | 2:34 PM | 2:39 PM | 67UN | 0.90 | 5 | | | LC40 | 2:34 PM | 2:50 PM | 67th Ave & Union Hills Dr | 33.65281565 | -112.2029624 | 67th Ave & Union Hills Dr | 33.65281565 | -112.2029624 | 0 |
| WEST | 2089 | 2713783 | 2089 | 20161620 | 14811 | 19 | Regular | 67 | Weekday | muwtf | South | 67UN | 2:50 PM | 3:58 PM | SLHS-S | 16.14 | 68 | 38 | 9 | 29 LC40 | 2:39 PM | 3:58 PM | 67th Ave & Union Hills Dr | 33.65281565 | -112.2029624 | Sierra Linda HS-South | 33.41822294 | -112.2041428 | 11 |
| WEST | 2089 | 2713783 | 2089 | 20163407 | 10144084 | 20 | Deadhead | 67 | Weekday | muwtf | | SLHS-S | 3:58 PM | 4:03 PM | 75LB | 2.70 | 5 | | | LC40 | 3:58 PM | 4:41 PM | Sierra Linda HS-South | 33.41822294 | -112.2041428 | 75th Ave & Lower Buckeye Rd | 33.42294285 | -112.2211466 | 0 |
| WEST | 2089 | 2713783 | 2089 | 20161777 | 14851 | 21 | Regular | 75 | Weekday | muwtf | North | 75LB | 4:41 PM | 5:20 PM | 75CA | 7.41 | 39 | 33 | 5 | 28 LC40 | 4:03 PM | 5:20 PM | 75th Ave & Lower Buckeye Rd | 33.42294285 | -112.2211466 | 75th Ave & Camelback Rd | 33.50872446 | -112.22051 | 38 |
| WEST | 2089 | 2713783 | 2089 | 20163408 | 10144085 | 22 | Deadhead | 75 | Weekday | muwtf | | 75CA | 5:20 PM | 5:32 PM | 75CA | 4.00 | 12 | | | LC40 | 5:20 PM | 6:05 PM | 75th Ave & Camelback Rd | 33.50872446 | -112.22051 | 75th Ave & Camelback Rd | 33.50872446 | -112.22051 | 0 |
| WEST | 2089 | 2713783 | 2089 | 20161719 | 14885 | 23 | Regular | 75 | Weekday | muwtf | South | 75CA | 6:05 PM | 6:35 PM | 75LB | 7.30 | 30 | 49 | 5 | 44 LC40 | 5:32 PM | 6:35 PM | 75th Ave & Camelback Rd | 33.50872446 | -112.22051 | 75th Ave & Lower Buckeye Rd | 33.42294285 | -112.2211466 | 33 |
| WEST | 2089 | 2713783 | 2089 | 20163409 | 10144086 | 24 | Deadhead | 75 | Weekday | muwtf | | 75LB | 6:35 PM | 6:40 PM | SLHS-N | 2.70 | 5 | | | LC40 | 6:35 PM | 7:29 PM | 75th Ave & Lower Buckeye Rd | 33.42294285 | -112.2211466 | Sierra Linda HS-North | 33.41877515 | -112.2038817 | 0 |
| WEST | 2089 | 2713783 | 2089 | 20161157 | 14752 | 25 | Regular | 67 | Weekday | muwtf | North | SLHS-N | 7:29 PM | 8:29 PM | 67UN | 16.14 | 60 | 21 | 8 | 13 LC40 | 6:40 PM | 8:29 PM | Sierra Linda HS-North | 33.41877515 | -112.2038817 | 67th Ave & Union Hills Dr | 33.65281565 | -112.2029624 | 49 |
| WEST | 2089 | 2713783 | 2089 | 20163410 | 10144087 | 26 | Deadhead | 67 | Weekday | muwtf | | 67UN | 8:29 PM | 8:33 PM | 67UN | 0.90 | 4 | | | LC40 | 8:29 PM | 8:54 PM | 67th Ave & Union Hills Dr | 33.65281565 | -112.2029624 | 67th Ave & Union Hills Dr | 33.65281565 | -112.2029624 | 0 |
| WEST | 2089 | 2713783 | 2089 | 20161645 | 14823 | 27 | Regular | 67 | Weekday | muwtf | South | 67UN | 8:54 PM | 9:48 PM | SLHS-S | 16.14 | 54 | 26 | 7 | 19 LC40 | 8:33 PM | 9:48 PM | 67th Ave & Union Hills Dr | 33.65281565 | -112.2029624 | Sierra Linda HS-South | 33.41822294 | -112.2041428 | 21 |
| WEST | 2089 | 2713783 | 2089 | 20163411 | 10144088 | 28 | Deadhead | 67 | Weekday | muwtf | | SLHS-S | 9:48 PM | 9:53 PM | 75LB | 2.70 | 5 | | | LC40 | 9:48 PM | 10:19 PM | Sierra Linda HS-South | 33.41822294 | -112.2041428 | 75th Ave & Lower Buckeye Rd | 33.42294285 | -112.2211466 | 0 |
| WEST | 2089 | 2713783 | 2089 | 20161794 | 14862 | 29 | Regular | 75 | Weekday | muwtf | North | 75LB | 10:19 PM | 10:45 PM | 75CA | 7.41 | 26 | 8 | 5 | 3 LC40 | 9:53 PM | 10:45 PM | 75th Ave & Lower Buckeye Rd | 33.42294285 | -112.2211466 | 75th Ave & Camelback Rd | 33.50872446 | -112.22051 | 26 |
| WEST | 2089 | 2713783 | 2089 | 20163412 | 10144089 | 30 | Deadhead | 75 | Weekday | muwtf | | 75CA | 10:45 PM | 10:48 PM | 67CA | 1.00 | 3 | | | LC40 | 10:45 PM | 10:56 PM | 75th Ave & Camelback Rd | 33.50872446 | -112.22051 | 67th Ave & Camelback Rd | 33.50934213 | -112.2031583 | 0 |
| WEST | 2089 | 2713783 | 2089 | 20161586 | 14786 | 31 | Regular | 67 | Weekday | muwtf | South | 67CA | 10:56 PM | 11:18 PM | SLHS-S | 6.25 | 22 | | | LC40 | 10:48 PM | 11:18 PM | 67th Ave & Camelback Rd | 33.50934213 | -112.2031583 | Sierra Linda HS-South | 33.41822294 | -112.2041428 | 8 |
| WEST | 2089 | 2713783 | 2089 | 20163414 | 10144091 | 32 | Pull-in | 67 | Weekday | muwtf | | SLHS-S | 11:18 PM | 11:29 PM | WEST | 5.30 | 11 | | | LC40 | 11:18 PM | | Sierra Linda HS-South | 33.41822294 | -112.2041428 | West Transit Facility | 33.45411524 | -112.2287661 | 0 |
| WEST | 2090 | 2713672 | 2090 | | | 1 | Prep-out | | | | | WEST | 5:13 AM | 5:28 AM | WEST | | | | | LC40 | | 5:28 AM | West Transit Facility | 33.45411524 | -112.2287661 | West Transit Facility | 33.45411524 | -112.2287661 | 52597753 |
| WEST | 2090 | 2713672 | 2090 | 20162231 | 10139627 | 2 | Pull-out | 3 | Weekday | muwtf | | WEST | 5:28 AM | 5:53 AM | CA4S | 8.61 | 25 | | | LC40 | | 5:53 AM | West Transit Facility | 33.45411524 | -112.2287661 | 4th St & La Canada Blvd | 33.44629602 | -112.3479925 | 52597768 |
| WEST | 2090 | 2713672 | 2090 | 20162042 | 13682 | 3 | Regular | 3 | Weekday | muwtf | East | CA4S | 5:53 AM | 7:44 AM | PHZO | 25.03 | 111 | 25 | 14 | 11 LC40 | 5:53 AM | 8:09 AM | 4th St & La Canada Blvd | 33.44629602 | -112.3479925 | Phoenix Zoo | 33.45351604 | -111.9479857 | 0 |
| WEST | 2090 | 2713672 | 2090 | 20162114 | 13762 | 4 | Regular | 3 | Weekday | muwtf | West | PHZO | 8:09 AM | 10:01 AM | CA4S | 24.85 | 112 | 22 | 14 | 8 LC40 | 7:44 AM | 10:23 AM | Phoenix Zoo | 33.45351604 | -111.9479857 | 4th St & La Canada Blvd | 33.44629602 | -112.3479925 | 25 |
| WEST | 2090 | 2713672 | 2090 | 20162059 | 13672 | 5 | Regular | 3 | Weekday | muwtf | East | CA4S | 10:23 AM | 12:14 PM | PHZO | 25.03 | 111 | 25 | 14 | 11 LC40 | 10:01 AM | 12:39 PM | 4th St & La Canada Blvd | 33.44629602 | -112.3479925 | Phoenix Zoo | 33.45351604 | -111.9479857 | 22 |
| WEST | 2090 | 2713672 | 2090 | 20162133 | 13753 | 6 | Regular | 3 | Weekday | muwtf | West | PHZO | 12:39 PM | 2:31 PM | CA4S | 24.85 | 112 | 22 | 14 | 8 LC40 | 12:14 PM | 2:53 PM | Phoenix Zoo | 33.45351604 | -111.9479857 | 4th St & La Canada Blvd | 33.44629602 | -112.3479925 | 25 |

| | | | | | | | | | | | | | | | | | | | | | | | | | | | | | | |
|---|---|---|---|---|---|---|---|---|---|---|---|---|---|---|---|---|---|---|---|---|---|---|---|---|---|---|---|---|---|---|
| WEST | 2090 | 2713672 | 2090 | 20162078 | 13663 | 7 | Regular | 3 | Weekday | muwtf | East | CA4S | 2:53 PM | 4:44 PM | PHZO | 25.03 | 111 | 25 | 14 | 11 | LC40 | 2:31 PM | 5:09 PM | 4th St & La Canada Blvd | 33.44629602 | -112.3479925 | Phoenix Zoo | 33.45351604 | -111.9479857 | 22 |
| WEST | 2090 | 2713672 | 2090 | 20162150 | 13744 | 8 | Regular | 3 | Weekday | muwtf | West | PHZO | 5:09 PM | 7:01 PM | CA4S | 24.85 | 112 | 32 | 14 | 18 | LC40 | 4:44 PM | 7:33 PM | Phoenix Zoo | 33.45351604 | -111.9479857 | 4th St & La Canada Blvd | 33.44629602 | -112.3479925 | 25 |
| WEST | 2090 | 2713672 | 2090 | 20162094 | 13729 | 9 | Regular | 3 | Weekday | muwtf | East | CA4S | 7:33 PM | 9:04 PM | VBGP | 24.26 | 91 | 16 | 11 | 5 | LC40 | 7:01 PM | 9:04 PM | 4th St & La Canada Blvd | 33.44629602 | -112.3479925 | Galvin Pkwy & Van Buren St | 33.45074827 | -111.9561774 | 32 |
| WEST | 2090 | 2713672 | 2090 | 20162258 | 10139625 | 10 | Deadhead | 3 | Weekday | muwtf | | VBGP | 9:04 PM | 9:10 PM | VBGP | 1.24 | 6 | | | | LC40 | 9:04 PM | 9:26 PM | Galvin Pkwy & Van Buren St | 33.45074827 | -111.9561774 | Galvin Pkwy & Van Buren St | 33.45074827 | -111.9561774 | 0 |
| WEST | 2090 | 2713672 | 2090 | 20162161 | 13818 | 11 | Regular | 3 | Weekday | muwtf | West | VBGP | 9:26 PM | 10:20 PM | 83VB | 16.30 | 54 | 13 | 7 | 6 | LC40 | 9:10 PM | 10:20 PM | Galvin Pkwy & Van Buren St | 33.45074827 | -111.9561774 | 83rd Ave & Van Buren St | 33.45176014 | -112.2383454 | 16 |
| WEST | 2090 | 2713672 | 2090 | 20162259 | 10139626 | 12 | Deadhead | 3 | Weekday | muwtf | | 83VB | 10:20 PM | 10:24 PM | 83VB | 1.03 | 4 | | | | LC40 | 10:20 PM | 10:37 PM | 83rd Ave & Van Buren St | 33.45176014 | -112.2383454 | 83rd Ave & Van Buren St | 33.45176014 | -112.2383454 | 0 |
| WEST | 2090 | 2713672 | 2090 | 20162095 | 13732 | 13 | Regular | 3 | Weekday | muwtf | East | 83VB | 10:37 PM | 11:32 PM | VBGP | 16.15 | 55 | | | | LC40 | 10:24 PM | 11:32 PM | 83rd Ave & Van Buren St | 33.45176014 | -112.2383454 | Galvin Pkwy & Van Buren St | 33.45074827 | -111.9561774 | 13 |
| WEST | 2090 | 2713672 | 2090 | 20162228 | 10139628 | 14 | Pull-in | 3 | Weekday | muwtf | | VBGP | 11:32 PM | 12:07 AM | WEST | 16.33 | 35 | | | | LC40 | 11:32 PM | | Galvin Pkwy & Van Buren St | 33.45074827 | -111.9561774 | West Transit Facility | 33.45411524 | -112.2287661 | 0 |
| WEST | 2091 | 2713637 | 2091 | | | 1 | Prep-out | | | | | WEST | 5:13 AM | 5:28 AM | WEST | | | | | | LC40 | | 5:28 AM | West Transit Facility | 33.45411524 | -112.2287661 | West Transit Facility | 33.45411524 | -112.2287661 | 52597753 |
| WEST | 2091 | 2713637 | 2091 | 20162681 | 10142669 | 2 | Pull-out | 41 | Weekday | muwtf | | WEST | 5:28 AM | 6:19 AM | 32IN | 15.21 | 51 | | | | LC40 | | 6:19 AM | West Transit Facility | 33.45411524 | -112.2287661 | 32nd St & Indian School Rd | 33.49521527 | -112.0129992 | 52597768 |
| WEST | 2091 | 2713637 | 2091 | 20161927 | 14459 | 3 | Regular | 41 | Weekday | muwtf | West | 32IN | 6:19 AM | 7:18 AM | 59IN | 9.99 | 59 | 12 | 8 | 4 | LC40 | 6:19 AM | 7:18 AM | 32nd St & Indian School Rd | 33.49521527 | -112.0129992 | 59th Ave & Indian School Rd | 33.49505532 | -112.1864048 | 0 |
| WEST | 2091 | 2713637 | 2091 | 20162680 | 10142668 | 4 | Deadhead | 41 | Weekday | muwtf | | 59IN | 7:18 AM | 7:24 AM | 59IN | 2.00 | 6 | | | | LC40 | 7:18 AM | 7:36 AM | 59th Ave & Indian School Rd | 33.49505532 | -112.1864048 | 59th Ave & Indian School Rd | 33.49505532 | -112.1864048 | 0 |
| WEST | 2091 | 2713637 | 2091 | 20161890 | 14326 | 5 | Regular | 41 | Weekday | muwtf | East | 59IN | 7:36 AM | 8:33 AM | 32IN | 10.00 | 57 | | | | LC40 | 7:24 AM | 8:33 AM | 59th Ave & Indian School Rd | 33.49505532 | -112.1864048 | 32nd St & Indian School Rd | 33.49521527 | -112.0129992 | 12 |
| WEST | 2091 | 2713637 | 2091 | 20162682 | 10142670 | 6 | Pull-in | 41 | Weekday | muwtf | | 32IN | 8:33 AM | 9:25 AM | WEST | 15.65 | 52 | | | | LC40 | 8:33 AM | | 32nd St & Indian School Rd | 33.49521527 | -112.0129992 | West Transit Facility | 33.45411524 | -112.2287661 | 0 |
| WEST | 2091 | 2713638 | 2142 | | | 1 | Prep-out | | | | | WEST | 12:24 PM | 12:39 PM | WEST | | | | | | LC40 | | 12:39 PM | West Transit Facility | 33.45411524 | -112.2287661 | West Transit Facility | 33.45411524 | -112.2287661 | 52598184 |
| WEST | 2091 | 2713638 | 2142 | 20163493 | 10144205 | 2 | Pull-out | 17 | Weekday | muwtf | | WEST | 12:39 PM | 1:19 PM | 44MC | 16.00 | 40 | | | | LC40 | | 1:19 PM | West Transit Facility | 33.45411524 | -112.2287661 | 44th St & McDowell Rd | 33.46574267 | -111.9870807 | 52598199 |
| WEST | 2091 | 2713638 | 2142 | 20161227 | 14072 | 3 | Regular | 17 | Weekday | muwtf | West | 44MC | 1:19 PM | 2:12 PM | 43MC | 9.51 | 53 | 7 | 7 | 0 | LC40 | 1:19 PM | 2:12 PM | 44th St & McDowell Rd | 33.46574267 | -111.9870807 | 43rd Ave & McDowell Rd | 33.46596291 | -112.1518078 | 0 |
| WEST | 2091 | 2713638 | 2142 | 20162683 | 10142671 | 4 | Deadhead | 17 | Weekday | muwtf | | 43MC | 2:12 PM | 2:17 PM | 43MC | 1.00 | 5 | | | | LC40 | 2:12 PM | 2:24 PM | 43rd Ave & McDowell Rd | 33.46596291 | -112.1518078 | 43rd Ave & McDowell Rd | 33.46596291 | -112.1518078 | 0 |
| WEST | 2091 | 2713638 | 2142 | 20161125 | 13991 | 5 | Regular | 17 | Weekday | muwtf | East | 43MC | 2:24 PM | 3:17 PM | 44MC | 9.50 | 53 | 17 | 7 | 10 | LC40 | 2:17 PM | 3:17 PM | 43rd Ave & McDowell Rd | 33.46596291 | -112.1518078 | 44th St & McDowell Rd | 33.46574267 | -111.9870807 | 7 |
| WEST | 2091 | 2713638 | 2142 | 20162684 | 10142672 | 6 | Deadhead | 17 | Weekday | muwtf | | 44MC | 3:17 PM | 3:27 PM | 32IN | 4.84 | 10 | | | | LC40 | 3:17 PM | 3:44 PM | 44th St & McDowell Rd | 33.46574267 | -111.9870807 | 32nd St & Indian School Rd | 33.49521527 | -112.0129992 | 0 |
| WEST | 2091 | 2713638 | 2142 | 20161903 | 14436 | 7 | Regular | 41 | Weekday | muwtf | West | 32IN | 3:44 PM | 4:55 PM | 59IN | 9.99 | 71 | 21 | 9 | 12 | LC40 | 3:27 PM | 4:55 PM | 32nd St & Indian School Rd | 33.49521527 | -112.0129992 | 59th Ave & Indian School Rd | 33.49505532 | -112.1864048 | 17 |
| WEST | 2091 | 2713638 | 2142 | 20162685 | 10142673 | 8 | Deadhead | 41 | Weekday | muwtf | | 59IN | 4:55 PM | 5:09 PM | 83IN | 5.00 | 14 | | | | LC40 | 4:55 PM | 5:30 PM | 59th Ave & Indian School Rd | 33.49505532 | -112.1864048 | 83rd Ave & Indian School Rd | 33.49427872 | -112.2377841 | 0 |
| WEST | 2091 | 2713638 | 2142 | 20161850 | 14289 | 9 | Regular | 41 | Weekday | muwtf | East | 83IN | 5:30 PM | 6:37 PM | 32IN | 12.94 | 67 | | | | LC40 | 5:09 PM | 6:37 PM | 83rd Ave & Indian School Rd | 33.49427872 | -112.2377841 | 32nd St & Indian School Rd | 33.49521527 | -112.0129992 | 21 |
| WEST | 2091 | 2713638 | 2142 | 20163488 | 10144206 | 10 | Pull-in | 41 | Weekday | muwtf | | 32IN | 6:37 PM | 7:29 PM | WEST | 15.65 | 52 | | | | LC40 | 6:37 PM | | 32nd St & Indian School Rd | 33.49521527 | -112.0129992 | West Transit Facility | 33.45411524 | -112.2287661 | 0 |
| WEST | 2092 | 2713636 | 2092 | | | 1 | Prep-out | | | | | WEST | 5:14 AM | 5:29 AM | WEST | | | | | | LC40 | | 5:29 AM | West Transit Facility | 33.45411524 | -112.2287661 | West Transit Facility | 33.45411524 | -112.2287661 | 52597754 |
| WEST | 2092 | 2713636 | 2092 | 20163491 | 10144197 | 2 | Pull-out | 17 | Weekday | muwtf | | WEST | 5:29 AM | 5:59 AM | 44MC | 16.00 | 30 | | | | LC40 | | 5:59 AM | West Transit Facility | 33.45411524 | -112.2287661 | 44th St & McDowell Rd | 33.46574267 | -111.9870807 | 52597769 |
| WEST | 2092 | 2713636 | 2092 | 20161210 | 14062 | 3 | Regular | 17 | Weekday | muwtf | West | 44MC | 5:59 AM | 6:52 AM | 43MC | 9.51 | 53 | 7 | 7 | 0 | LC40 | 5:59 AM | 6:52 AM | 44th St & McDowell Rd | 33.46574267 | -111.9870807 | 43rd Ave & McDowell Rd | 33.46596291 | -112.1518078 | 0 |
| WEST | 2092 | 2713636 | 2092 | 20162675 | 10142660 | 4 | Deadhead | 17 | Weekday | muwtf | | 43MC | 6:52 AM | 6:57 AM | 43MC | 1.00 | 5 | | | | LC40 | 6:52 AM | 7:04 AM | 43rd Ave & McDowell Rd | 33.46596291 | -112.1518078 | 43rd Ave & McDowell Rd | 33.46596291 | -112.1518078 | 0 |
| WEST | 2092 | 2713636 | 2092 | 20161114 | 13982 | 5 | Regular | 17 | Weekday | muwtf | East | 43MC | 7:04 AM | 7:56 AM | 44MC | 9.50 | 52 | 13 | 7 | 6 | LC40 | 6:57 AM | 7:56 AM | 43rd Ave & McDowell Rd | 33.46596291 | -112.1518078 | 44th St & McDowell Rd | 33.46574267 | -111.9870807 | 7 |
| WEST | 2092 | 2713636 | 2092 | 20162676 | 10142661 | 6 | Deadhead | 17 | Weekday | muwtf | | 44MC | 7:56 AM | 8:06 AM | 32IN | 4.84 | 10 | | | | LC40 | 7:56 AM | 8:19 AM | 44th St & McDowell Rd | 33.46574267 | -111.9870807 | 32nd St & Indian School Rd | 33.49521527 | -112.0129992 | 0 |
| WEST | 2092 | 2713636 | 2092 | 20161920 | 14453 | 7 | Regular | 41 | Weekday | muwtf | West | 32IN | 8:19 AM | 9:18 AM | 59IN | 9.99 | 59 | 60 | 8 | 52 | LC40 | 8:06 AM | 9:18 AM | 32nd St & Indian School Rd | 33.49521527 | -112.0129992 | 59th Ave & Indian School Rd | 33.49505532 | -112.1864048 | 13 |
| WEST | 2092 | 2713636 | 2092 | 20162674 | 10142662 | 8 | Deadhead | 41 | Weekday | muwtf | | 59IN | 9:18 AM | 9:32 AM | 83IN | 5.00 | 14 | | | | LC40 | 9:18 AM | 10:32 AM | 59th Ave & Indian School Rd | 33.49505532 | -112.1864048 | 83rd Ave & Indian School Rd | 33.49427872 | -112.2377841 | 0 |
| WEST | 2092 | 2713636 | 2092 | 20161863 | 14299 | 9 | Regular | 41 | Weekday | muwtf | East | 83IN | 10:32 AM | 11:38 AM | 32IN | 12.94 | 66 | 44 | 8 | 36 | LC40 | 9:32 AM | 11:38 AM | 83rd Ave & Indian School Rd | 33.49427872 | -112.2377841 | 32nd St & Indian School Rd | 33.49521527 | -112.0129992 | 60 |
| WEST | 2092 | 2713636 | 2092 | 20162678 | 10142663 | 10 | Deadhead | 41 | Weekday | muwtf | | 32IN | 11:38 AM | 11:50 AM | 32IN | 5.00 | 12 | | | | LC40 | 11:38 AM | 12:34 PM | 32nd St & Indian School Rd | 33.49521527 | -112.0129992 | 32nd St & Indian School Rd | 33.49521527 | -112.0129992 | 0 |
| WEST | 2092 | 2713636 | 2092 | 20161906 | 14445 | 11 | Regular | 41 | Weekday | muwtf | West | 32IN | 12:34 PM | 1:48 PM | 83IN | 12.96 | 74 | 13 | 9 | 4 | LC40 | 11:50 AM | 1:48 PM | 32nd St & Indian School Rd | 33.49521527 | -112.0129992 | 83rd Ave & Indian School Rd | 33.49427872 | -112.2377841 | 44 |
| WEST | 2092 | 2713636 | 2092 | 20162679 | 10142664 | 12 | Deadhead | 41 | Weekday | muwtf | | 83IN | 1:48 PM | 2:02 PM | 59IN | 5.00 | 14 | | | | LC40 | 1:48 PM | 2:15 PM | 83rd Ave & Indian School Rd | 33.49427872 | -112.2377841 | 59th Ave & Indian School Rd | 33.49505532 | -112.1864048 | 0 |
| WEST | 2092 | 2713636 | 2092 | 20161881 | 14318 | 13 | Regular | 41 | Weekday | muwtf | East | 59IN | 2:15 PM | 3:12 PM | 32IN | 10.00 | 57 | 21 | 7 | 14 | LC40 | 2:02 PM | 3:12 PM | 59th Ave & Indian School Rd | 33.49505532 | -112.1864048 | 32nd St & Indian School Rd | 33.49521527 | -112.0129992 | 13 |
| WEST | 2092 | 2713636 | 2092 | 20162677 | 10142665 | 14 | Deadhead | 41 | Weekday | muwtf | | 32IN | 3:12 PM | 3:19 PM | 44TH | 3.25 | 7 | | | | LC40 | 3:12 PM | 3:40 PM | 32nd St & Indian School Rd | 33.49521527 | -112.0129992 | 44th St & Thomas Rd | 33.48024314 | -111.9870038 | 0 |
| WEST | 2092 | 2713636 | 2092 | 20161282 | 14219 | 15 | Regular | 29 | Weekday | muwtf | West | 44TH | 3:40 PM | 4:50 PM | 51TH | 10.51 | 70 | | | | LC40 | 3:19 PM | 4:50 PM | 44th St & Thomas Rd | 33.48024314 | -111.9870038 | 51st Ave & Thomas Rd | 33.48054224 | -112.1689673 | 21 |
| WEST | 2092 | 2713636 | 2092 | 20163502 | 10144198 | 16 | Pull-in | 29 | Weekday | muwtf | | 51TH | 4:50 PM | 5:12 PM | WEST | 5.63 | 22 | | | | LC40 | 4:50 PM | | 51st Ave & Thomas Rd | 33.48054224 | -112.1689673 | West Transit Facility | 33.45411524 | -112.2287661 | 0 |
| WEST | 2093 | 2713639 | 2093 | | | 1 | Prep-out | | | | | WEST | 5:19 AM | 5:34 AM | WEST | | | | | | LC40 | | 5:34 AM | West Transit Facility | 33.45411524 | -112.2287661 | West Transit Facility | 33.45411524 | -112.2287661 | 52597759 |
| WEST | 2093 | 2713639 | 2093 | 20162687 | 10142677 | 2 | Pull-out | 29 | Weekday | muwtf | | WEST | 5:34 AM | 5:56 AM | 51TH | 5.33 | 22 | | | | LC40 | | 5:56 AM | West Transit Facility | 33.45411524 | -112.2287661 | 51st Ave & Thomas Rd | 33.48054224 | -112.1689673 | 52597774 |
| WEST | 2093 | 2713639 | 2093 | 20161347 | 14130 | 3 | Regular | 29 | Weekday | muwtf | East | 51TH | 5:56 AM | 7:01 AM | PITH | 15.85 | 65 | 12 | 8 | 4 | LC40 | 5:56 AM | 7:01 AM | 51st Ave & Thomas Rd | 33.48054224 | -112.1689673 | Pima Park | 33.48054696 | -111.8945743 | 0 |
| WEST | 2093 | 2713639 | 2093 | 20162686 | 10142676 | 4 | Deadhead | 29 | Weekday | muwtf | | PITH | 7:01 AM | 7:21 AM | 44TH | 5.94 | 20 | | | | LC40 | 7:01 AM | 7:33 AM | Pima Park | 33.48054696 | -111.8945743 | 44th St & Thomas Rd | 33.48024314 | -111.9870038 | 0 |
| WEST | 2093 | 2713639 | 2093 | 20161255 | 14198 | 5 | Regular | 29 | Weekday | muwtf | West | 44TH | 7:33 AM | 8:25 AM | 51TH | 10.51 | 52 | | | | LC40 | 7:21 AM | 8:25 AM | 44th St & Thomas Rd | 33.48024314 | -111.9870038 | 51st Ave & Thomas Rd | 33.48054224 | -112.1689673 | 12 |
| WEST | 2093 | 2713639 | 2093 | 20162688 | 10142678 | 6 | Pull-in | 29 | Weekday | muwtf | | 51TH | 8:25 AM | 8:47 AM | WEST | 5.63 | 22 | | | | LC40 | 8:25 AM | | 51st Ave & Thomas Rd | 33.48054224 | -112.1689673 | West Transit Facility | 33.45411524 | -112.2287661 | 0 |
| WEST | 2094 | 2713641 | 2094 | | | 1 | Prep-out | | | | | WEST | 5:22 AM | 5:37 AM | WEST | | | | | | LC40 | | 5:37 AM | West Transit Facility | 33.45411524 | -112.2287661 | West Transit Facility | 33.45411524 | -112.2287661 | 52597762 |
| WEST | 2094 | 2713641 | 2094 | 20162695 | 10142684 | 2 | Pull-out | 29 | Weekday | muwtf | | WEST | 5:37 AM | 6:42 AM | PITH | 26.20 | 65 | | | | LC40 | | 6:42 AM | West Transit Facility | 33.45411524 | -112.2287661 | Pima Park | 33.48054696 | -111.8945743 | 52597777 |
| WEST | 2094 | 2713641 | 2094 | 20161494 | 14186 | 3 | Regular | 29 | Weekday | muwtf | West | PITH | 6:42 AM | 7:53 AM | 51TH | 15.89 | 71 | | | | LC40 | 6:42 AM | 7:53 AM | Pima Park | 33.48054696 | -111.8945743 | 51st Ave & Thomas Rd | 33.48054224 | -112.1689673 | 0 |
| WEST | 2094 | 2713641 | 2094 | 20162696 | 10142685 | 4 | Pull-in | 29 | Weekday | muwtf | | 51TH | 7:53 AM | 8:15 AM | WEST | 5.63 | 22 | | | | LC40 | 7:53 AM | | 51st Ave & Thomas Rd | 33.48054224 | -112.1689673 | West Transit Facility | 33.45411524 | -112.2287661 | 0 |
| WEST | 2095 | 2713707 | 2095 | | | 1 | Prep-out | | | | | WEST | 5:23 AM | 5:38 AM | WEST | | | | | | LC60 | | 5:38 AM | West Transit Facility | 33.45411524 | -112.2287661 | West Transit Facility | 33.45411524 | -112.2287661 | 52597763 |
| WEST | 2095 | 2713707 | 2095 | 20162447 | 10142510 | 2 | Pull-out | 17 | Weekday | muwtf | | WEST | 5:38 AM | 6:03 AM | ESMC | 10.60 | 25 | | | | LC60 | | 6:03 AM | West Transit Facility | 33.45411524 | -112.2287661 | Pebble Creek Pkwy & McDowell Rd | 33.46464073 | -112.3924621 | 52597778 |
| WEST | 2095 | 2713707 | 2095 | 20161036 | 13974 | 3 | Regular | 17 | Weekday | muwtf | East | ESMC | 6:03 AM | 8:07 AM | PIMC | 28.81 | 124 | 56 | 15 | 41 | LC60 | 6:03 AM | 8:07 AM | Pebble Creek Pkwy & McDowell Rd | 33.46464073 | -112.3924621 | Pima Rd & McDowell Rd | 33.46580416 | -111.8918629 | 0 |
| WEST | 2095 | 2713707 | 2095 | 20162454 | 10142506 | 4 | Deadhead | 17 | Weekday | muwtf | | PIMC | 8:07 AM | 8:14 AM | PIMC | 2.40 | 7 | | | | LC60 | 8:07 AM | 9:10 AM | Pima Rd & McDowell Rd | 33.46580416 | -111.8918629 | Pima Rd & McDowell Rd | 33.46580416 | -111.8918629 | 0 |
| WEST | 2095 | 2713707 | 2095 | 20161609 | 14033 | 5 | Regular | 17 | Weekday | muwtf | West | PIMC | 9:10 AM | 10:41 AM | 83MC | 19.97 | 91 | 24 | 11 | 13 | LC60 | 8:14 AM | 10:41 AM | Pima Rd & McDowell Rd | 33.46580416 | -111.8918629 | 83rd Ave & McDowell Rd | 33.46531052 | -112.2379855 | 56 |
| WEST | 2095 | 2713707 | 2095 | 20162453 | 10142507 | 6 | Deadhead | 17 | Weekday | muwtf | | 83MC | 10:41 AM | 10:51 AM | 83MC | 4.00 | 10 | | | | LC60 | 10:41 AM | 11:15 AM | 83rd Ave & McDowell Rd | 33.46531052 | -112.2379855 | 83rd Ave & McDowell Rd | 33.46531052 | -112.2379855 | 0 |
| WEST | 2095 | 2713707 | 2095 | 20160974 | 13950 | 7 | Regular | 17 | Weekday | muwtf | East | 83MC | 11:15 AM | 12:48 PM | PIMC | 19.79 | 93 | 35 | 12 | 23 | LC60 | 10:51 AM | 12:48 PM | 83rd Ave & McDowell Rd | 33.46531052 | -112.2379855 | Pima Rd & McDowell Rd | 33.46580416 | -111.8918629 | 24 |
| WEST | 2095 | 2713707 | 2095 | 20162459 | 10142508 | 8 | Deadhead | 17 | Weekday | muwtf | | PIMC | 12:48 PM | 12:55 PM | PIMC | 2.40 | 7 | | | | LC60 | 12:48 PM | 1:30 PM | Pima Rd & McDowell Rd | 33.46580416 | -111.8918629 | Pima Rd & McDowell Rd | 33.46580416 | -111.8918629 | 0 |
| WEST | 2095 | 2713707 | 2095 | 20161574 | 14020 | 9 | Regular | 17 | Weekday | muwtf | West | PIMC | 1:30 PM | 3:31 PM | ESMC | 28.99 | 121 | 25 | 15 | 10 | LC60 | 12:55 PM | 3:31 PM | Pima Rd & McDowell Rd | 33.46580416 | -111.8918629 | Pebble Creek Pkwy & McDowell Rd | 33.46464073 | -112.3924621 | 35 |
| WEST | 2095 | 2713707 | 2095 | 20162448 | 10142509 | 10 | Deadhead | 17 | Weekday | muwtf | | ESMC | 3:31 PM | 3:38 PM | ESMC | 2.50 | 7 | | | | LC60 | 3:31 PM | 4:03 PM | Pebble Creek Pkwy & McDowell Rd | 33.46464073 | -112.3924621 | Pebble Creek Pkwy & McDowell Rd | 33.46464073 | -112.3924621 | 0 |
| WEST | 2095 | 2713707 | 2095 | 20160969 | 13946 | 11 | Regular | 17 | Weekday | muwtf | East | ESMC | 4:03 PM | 6:08 PM | PIMC | 28.81 | 125 | | | | LC60 | 3:38 PM | 6:08 PM | Pebble Creek Pkwy & McDowell Rd | 33.46464073 | -112.3924621 | Pima Rd & McDowell Rd | 33.46580416 | -111.8918629 | 25 |
| WEST | 2095 | 2713707 | 2095 | 20162440 | 10142511 | 12 | Pull-in | 17 | Weekday | muwtf | | PIMC | 6:08 PM | 6:56 PM | WEST | 25.10 | 48 | | | | LC60 | 6:08 PM | | Pima Rd & McDowell Rd | 33.46580416 | -111.8918629 | West Transit Facility | 33.45411524 | -112.2287661 | 0 |
| WEST | 2096 | 2713646 | 2096 | | | 1 | Prep-out | | | | | WEST | 5:24 AM | 5:39 AM | WEST | | | | | | LC40 | | 5:39 AM | West Transit Facility | 33.45411524 | -112.2287661 | West Transit Facility | 33.45411524 | -112.2287661 | 52597764 |
| WEST | 2096 | 2713646 | 2096 | 20163503 | 10144199 | 2 | Pull-out | 17 | Weekday | muwtf | | WEST | 5:39 AM | 6:19 AM | 44MC | 16.00 | 40 | | | | LC40 | | 6:19 AM | West Transit Facility | 33.45411524 | -112.2287661 | 44th St & McDowell Rd | 33.46574267 | -111.9870807 | 52597779 |
| WEST | 2096 | 2713646 | 2096 | 20161215 | 14063 | 3 | Regular | 17 | Weekday | muwtf | West | 44MC | 6:19 AM | 7:12 AM | 43MC | 9.51 | 53 | 7 | 7 | 0 | LC40 | 6:19 AM | 7:12 AM | 44th St & McDowell Rd | 33.46574267 | -111.9870807 | 43rd Ave & McDowell Rd | 33.46596291 | -112.1518078 | 0 |
| WEST | 2096 | 2713646 | 2096 | 20162717 | 10142709 | 4 | Deadhead | 17 | Weekday | muwtf | | 43MC | 7:12 AM | 7:17 AM | 43MC | 1.00 | 5 | | | | LC40 | 7:12 AM | 7:24 AM | 43rd Ave & McDowell Rd | 33.46596291 | -112.1518078 | 43rd Ave & McDowell Rd | 33.46596291 | -112.1518078 | 0 |
| WEST | 2096 | 2713646 | 2096 | 20161115 | 13983 | 5 | Regular | 17 | Weekday | muwtf | East | 43MC | 7:24 AM | 8:16 AM | 44MC | 9.50 | 52 | | | | LC40 | 7:17 AM | 8:16 AM | 43rd Ave & McDowell Rd | 33.46596291 | -112.1518078 | 44th St & McDowell Rd | 33.46574267 | -111.9870807 | 7 |
| WEST | 2096 | 2713646 | 2096 | 20163498 | 10144200 | 6 | Pull-in | 17 | Weekday | muwtf | | 44MC | 8:16 AM | 9:06 AM | WEST | 15.50 | 50 | | | | LC40 | 8:16 AM | | 44th St & McDowell Rd | 33.46574267 | -111.9870807 | West Transit Facility | 33.45411524 | -112.2287661 | 0 |
| WEST | 2096 | 2713647 | 2129 | | | 1 | Prep-out | | | | | WEST | 9:24 AM | 9:39 AM | WEST | | | | | | LC40 | | 9:39 AM | West Transit Facility | 33.45411524 | -112.2287661 | West Transit Facility | 33.45411524 | -112.2287661 | 52598004 |
| WEST | 2096 | 2713647 | 2129 | 20162722 | 10142716 | 2 | Pull-out | 29 | Weekday | muwtf | | WEST | 9:39 AM | 9:53 AM | DSTC1 | 3.19 | 14 | | | | LC40 | | 9:53 AM | West Transit Facility | 33.45411524 | -112.2287661 | Thomas Rd at Desert Sky TC | 33.47983142 | -112.2285417 | 52598019 |
| WEST | 2096 | 2713647 | 2129 | 20161205 | 14179 | 3 | Regular | 29 | Weekday | muwtf | East | DSTC1 | 9:53 AM | 11:06 AM | 44TH | 13.98 | 73 | 51 | 9 | 42 | LC40 | 9:53 AM | 11:06 AM | Thomas Rd at Desert Sky TC | 33.47983142 | -112.2285417 | 44th St & Thomas Rd | 33.48024314 | -111.9870038 | 0 |
| WEST | 2096 | 2713647 | 2129 | 20162718 | 10142712 | 4 | Deadhead | 29 | Weekday | muwtf | | 44TH | 11:06 AM | 11:13 AM | 32IN | 3.46 | 7 | | | | LC40 | 11:06 AM | 12:04 PM | 44th St & Thomas Rd | 33.48024314 | -111.9870038 | 32nd St & Indian School Rd | 33.49521527 | -112.0129992 | 0 |
| WEST | 2096 | 2713647 | 2129 | 20161911 | 14446 | 5 | Regular | 41 | Weekday | muwtf | West | 32IN | 12:04 PM | 1:18 PM | 83IN | 12.96 | 74 | 23 | 9 | 14 | LC40 | 11:13 AM | 1:18 PM | 32nd St & Indian School Rd | 33.49521527 | -112.0129992 | 83rd Ave & Indian School Rd | 33.49427872 | -112.2377841 | 51 |
| WEST | 2096 | 2713647 | 2129 | 20162719 | 10142713 | 6 | Deadhead | 41 | Weekday | muwtf | | 83IN | 1:18 PM | 1:32 PM | 59IN | 5.00 | 14 | | | | LC40 | 1:18 PM | 1:55 PM | 83rd Ave & Indian School Rd | 33.49427872 | -112.2377841 | 59th Ave & Indian School Rd | 33.49505532 | -112.1864048 | 0 |
| WEST | 2096 | 2713647 | 2129 | 20161882 | 14319 | 7 | Regular | 41 | Weekday | muwtf | East | 59IN | 1:55 PM | 2:53 PM | 32IN | 10.00 | 58 | 8 | 7 | 1 | LC40 | 1:32 PM | 2:53 PM | 59th Ave & Indian School Rd | 33.49505532 | -112.1864048 | 32nd St & Indian School Rd | 33.49521527 | -112.0129992 | 23 |

| | | | | | | | | | | | | | | | | | | | | | | | | | | | | | |
|---|---|---|---|---|---|---|---|---|---|---|---|---|---|---|---|---|---|---|---|---|---|---|---|---|---|---|---|---|---|
| WEST | 2096 | 2713647 | 2129 | 20162720 | 10142714 | 8 | Deadhead | 41 | Weekday | muwtf | | 32IN | 2:53 PM | 3:00 PM | 44TH | 3.25 | 7 | | | LC40 | 2:53 PM | 3:08 PM | 32nd St & Indian School Rd | 33.49521527 | -112.0129992 | 44th St & Thomas Rd | 33.48024314 | -111.9870038 | 0 |
| WEST | 2096 | 2713647 | 2129 | 20161281 | 14217 | 9 | Regular | 29 | Weekday | muwtf | West | 44TH | 3:08 PM | 4:18 PM | 51TH | 10.51 | 70 | 23 | 9 | 14 LC40 | 3:00 PM | 4:18 PM | 44th St & Thomas Rd | 33.48024314 | -111.9870038 | 51st Ave & Thomas Rd | 33.48054224 | -112.1689673 | 8 |
| WEST | 2096 | 2713647 | 2129 | 20162721 | 10142715 | 10 | Deadhead | 29 | Weekday | muwtf | | 51TH | 4:18 PM | 4:24 PM | 51TH | 2.00 | 6 | | | LC40 | 4:18 PM | 4:47 PM | 51st Ave & Thomas Rd | 33.48054224 | -112.1689673 | 51st Ave & Thomas Rd | 33.48054224 | -112.1689673 | 0 |
| WEST | 2096 | 2713647 | 2129 | 20161391 | 14157 | 11 | Regular | 29 | Weekday | muwtf | East | 51TH | 4:47 PM | 5:46 PM | 44TH | 10.51 | 59 | | | LC40 | 4:24 PM | 5:46 PM | 51st Ave & Thomas Rd | 33.48054224 | -112.1689673 | 44th St & Thomas Rd | 33.48024314 | -111.9870038 | 23 |
| WEST | 2096 | 2713647 | 2129 | 20162723 | 10142717 | 12 | Pull-in | 29 | Weekday | muwtf | | 44TH | 5:46 PM | 6:21 PM | WEST | 16.13 | 35 | | | LC40 | 5:46 PM | | 44th St & Thomas Rd | 33.48024314 | -111.9870038 | West Transit Facility | 33.45411524 | -112.2287661 | 0 |
| WEST | 2097 | 2713767 | 2097 | | | 1 | Prep-out | | | | | WEST | 5:25 AM | 5:40 AM | WEST | | | | | LC40 | | 5:40 AM | West Transit Facility | 33.45411524 | -112.2287661 | West Transit Facility | 33.45411524 | -112.2287661 | 52597765 |
| WEST | 2097 | 2713767 | 2097 | 20163107 | 10143367 | 2 | Pull-out | 3 | Weekday | muwtf | | WEST | 5:40 AM | 6:35 AM | 44VB | 15.40 | 55 | | | LC40 | | 6:35 AM | West Transit Facility | 33.45411524 | -112.2287661 | 44th St & Van Buren St | 33.45113221 | -111.9871672 | 52597780 |
| WEST | 2097 | 2713767 | 2097 | 20162107 | 13773 | 3 | Regular | 3 | Weekday | muwtf | West | 44VB | 6:35 AM | 7:22 AM | 35VB | 8.50 | 47 | 8 | 6 | 2 LC40 | 6:35 AM | 7:22 AM | 44th St & Van Buren St | 33.45113221 | -111.9871672 | 35th Ave & Van Buren St | 33.45141022 | -112.1345281 | 0 |
| WEST | 2097 | 2713767 | 2097 | 20163131 | 10143407 | 4 | Deadhead | 3 | Weekday | muwtf | | 35VB | 7:22 AM | 7:24 AM | 37VB | 0.27 | 2 | | | LC40 | 7:22 AM | 7:32 AM | 35th Ave & Van Buren St | 33.45141022 | -112.1345281 | 37th Av Layover | 33.4503091 | -112.1390872 | 0 |
| WEST | 2097 | 2713767 | 2097 | 20163102 | 10143408 | 5 | Deadhead | 3 | Weekday | muwtf | | 37VB | 7:32 AM | 7:35 AM | 35VB | 0.93 | 3 | | | LC40 | 7:24 AM | 7:35 AM | 37th Av Layover | 33.4503091 | -112.1390872 | 35th Ave & Van Buren St | 33.45141022 | -112.1345281 | 8 |
| WEST | 2097 | 2713767 | 2097 | 20162045 | 13696 | 6 | Regular | 3 | Weekday | muwtf | East | 35VB | 7:35 AM | 8:18 AM | 44VB | 8.50 | 43 | 37 | 6 | 31 LC40 | 7:35 AM | 8:18 AM | 35th Ave & Van Buren St | 33.45141022 | -112.1345281 | 44th St & Van Buren St | 33.45113221 | -111.9871672 | 0 |
| WEST | 2097 | 2713767 | 2097 | 20163182 | 10143461 | 7 | Deadhead | 3 | Weekday | muwtf | East | 44VB | 8:18 AM | 8:23 AM | SKTR | 0.78 | 5 | | | LC40 | 8:18 AM | 9:00 AM | 44th St & Van Buren St | 33.45113221 | -111.9871672 | 44th St Sky Train Station | 33.44719294 | -111.9900258 | 0 |
| WEST | 2097 | 2713767 | 2097 | 20163157 | 10143462 | 8 | Deadhead | 3 | Weekday | muwtf | West | SKTR | 9:00 AM | 9:05 AM | 44VB | 0.76 | 5 | | | LC40 | 8:23 AM | 9:05 AM | 44th St Sky Train Station | 33.44719294 | -111.9900258 | 44th St & Van Buren St | 33.45113221 | -111.9871672 | 37 |
| WEST | 2097 | 2713767 | 2097 | 20162117 | 13782 | 9 | Regular | 3 | Weekday | muwtf | West | 44VB | 9:05 AM | 9:52 AM | 35VB | 8.50 | 47 | 8 | 6 | 2 LC40 | 9:05 AM | 9:52 AM | 44th St & Van Buren St | 33.45113221 | -111.9871672 | 35th Ave & Van Buren St | 33.45141022 | -112.1345281 | 0 |
| WEST | 2097 | 2713767 | 2097 | 20163136 | 10143417 | 10 | Deadhead | 3 | Weekday | muwtf | | 35VB | 9:52 AM | 9:54 AM | 37VB | 0.27 | 2 | | | LC40 | 9:52 AM | 10:02 AM | 35th Ave & Van Buren St | 33.45141022 | -112.1345281 | 37th Av Layover | 33.4503091 | -112.1390872 | 0 |
| WEST | 2097 | 2713767 | 2097 | 20163103 | 10143418 | 11 | Deadhead | 3 | Weekday | muwtf | | 37VB | 10:02 AM | 10:05 AM | 35VB | 0.93 | 3 | | | LC40 | 9:54 AM | 10:05 AM | 37th Av Layover | 33.4503091 | -112.1390872 | 35th Ave & Van Buren St | 33.45141022 | -112.1345281 | 8 |
| WEST | 2097 | 2713767 | 2097 | 20162056 | 13704 | 12 | Regular | 3 | Weekday | muwtf | East | 35VB | 10:05 AM | 10:48 AM | 44VB | 8.50 | 43 | 37 | 6 | 31 LC40 | 10:05 AM | 10:48 AM | 35th Ave & Van Buren St | 33.45141022 | -112.1345281 | 44th St & Van Buren St | 33.45113221 | -111.9871672 | 0 |
| WEST | 2097 | 2713767 | 2097 | 20163187 | 10143471 | 13 | Deadhead | 3 | Weekday | muwtf | East | 44VB | 10:48 AM | 10:53 AM | SKTR | 0.78 | 5 | | | LC40 | 10:48 AM | 11:30 AM | 44th St & Van Buren St | 33.45113221 | -111.9871672 | 44th St Sky Train Station | 33.44719294 | -111.9900258 | 0 |
| WEST | 2097 | 2713767 | 2097 | 20163161 | 10143472 | 14 | Deadhead | 3 | Weekday | muwtf | West | SKTR | 11:30 AM | 11:35 AM | 44VB | 0.76 | 5 | | | LC40 | 10:53 AM | 11:35 AM | 44th St Sky Train Station | 33.44719294 | -111.9900258 | 44th St & Van Buren St | 33.45113221 | -111.9871672 | 37 |
| WEST | 2097 | 2713767 | 2097 | 20162127 | 13787 | 15 | Regular | 3 | Weekday | muwtf | West | 44VB | 11:35 AM | 12:22 PM | 35VB | 8.50 | 47 | 8 | 6 | 2 LC40 | 11:35 AM | 12:22 PM | 44th St & Van Buren St | 33.45113221 | -111.9871672 | 35th Ave & Van Buren St | 33.45141022 | -112.1345281 | 0 |
| WEST | 2097 | 2713767 | 2097 | 20163141 | 10143427 | 16 | Deadhead | 3 | Weekday | muwtf | | 35VB | 12:22 PM | 12:24 PM | 37VB | 0.27 | 2 | | | LC40 | 12:22 PM | 12:32 PM | 35th Ave & Van Buren St | 33.45141022 | -112.1345281 | 37th Av Layover | 33.4503091 | -112.1390872 | 0 |
| WEST | 2097 | 2713767 | 2097 | 20163104 | 10143428 | 17 | Deadhead | 3 | Weekday | muwtf | | 37VB | 12:32 PM | 12:35 PM | 35VB | 0.93 | 3 | | | LC40 | 12:24 PM | 12:35 PM | 37th Av Layover | 33.4503091 | -112.1390872 | 35th Ave & Van Buren St | 33.45141022 | -112.1345281 | 8 |
| WEST | 2097 | 2713767 | 2097 | 20162065 | 13709 | 18 | Regular | 3 | Weekday | muwtf | East | 35VB | 12:35 PM | 1:18 PM | 44VB | 8.50 | 43 | 37 | 6 | 31 LC40 | 12:35 PM | 1:18 PM | 35th Ave & Van Buren St | 33.45141022 | -112.1345281 | 44th St & Van Buren St | 33.45113221 | -111.9871672 | 0 |
| WEST | 2097 | 2713767 | 2097 | 20163192 | 10143481 | 19 | Deadhead | 3 | Weekday | muwtf | East | 44VB | 1:18 PM | 1:23 PM | SKTR | 0.78 | 5 | | | LC40 | 1:18 PM | 2:00 PM | 44th St & Van Buren St | 33.45113221 | -111.9871672 | 44th St Sky Train Station | 33.44719294 | -111.9900258 | 0 |
| WEST | 2097 | 2713767 | 2097 | 20163162 | 10143482 | 20 | Deadhead | 3 | Weekday | muwtf | West | SKTR | 2:00 PM | 2:05 PM | 44VB | 0.76 | 5 | | | LC40 | 1:23 PM | 2:05 PM | 44th St Sky Train Station | 33.44719294 | -111.9900258 | 44th St & Van Buren St | 33.45113221 | -111.9871672 | 37 |
| WEST | 2097 | 2713767 | 2097 | 20162137 | 13794 | 21 | Regular | 3 | Weekday | muwtf | West | 44VB | 2:05 PM | 2:52 PM | 35VB | 8.50 | 47 | 8 | 6 | 2 LC40 | 2:05 PM | 2:52 PM | 44th St & Van Buren St | 33.45113221 | -111.9871672 | 35th Ave & Van Buren St | 33.45141022 | -112.1345281 | 0 |
| WEST | 2097 | 2713767 | 2097 | 20163146 | 10143437 | 22 | Deadhead | 3 | Weekday | muwtf | | 35VB | 2:52 PM | 2:54 PM | 37VB | 0.27 | 2 | | | LC40 | 2:52 PM | 3:02 PM | 35th Ave & Van Buren St | 33.45141022 | -112.1345281 | 37th Av Layover | 33.4503091 | -112.1390872 | 0 |
| WEST | 2097 | 2713767 | 2097 | 20163105 | 10143438 | 23 | Deadhead | 3 | Weekday | muwtf | | 37VB | 3:02 PM | 3:05 PM | 35VB | 0.93 | 3 | | | LC40 | 2:54 PM | 3:05 PM | 37th Av Layover | 33.4503091 | -112.1390872 | 35th Ave & Van Buren St | 33.45141022 | -112.1345281 | 8 |
| WEST | 2097 | 2713767 | 2097 | 20162075 | 13717 | 24 | Regular | 3 | Weekday | muwtf | East | 35VB | 3:05 PM | 3:48 PM | 44VB | 8.50 | 43 | 37 | 6 | 31 LC40 | 3:05 PM | 3:48 PM | 35th Ave & Van Buren St | 33.45141022 | -112.1345281 | 44th St & Van Buren St | 33.45113221 | -111.9871672 | 0 |
| WEST | 2097 | 2713767 | 2097 | 20163198 | 10143491 | 25 | Deadhead | 3 | Weekday | muwtf | East | 44VB | 3:48 PM | 3:53 PM | SKTR | 0.78 | 5 | | | LC40 | 3:48 PM | 4:30 PM | 44th St & Van Buren St | 33.45113221 | -111.9871672 | 44th St Sky Train Station | 33.44719294 | -111.9900258 | 0 |
| WEST | 2097 | 2713767 | 2097 | 20163163 | 10143492 | 26 | Deadhead | 3 | Weekday | muwtf | West | SKTR | 4:30 PM | 4:35 PM | 44VB | 0.76 | 5 | | | LC40 | 3:53 PM | 4:35 PM | 44th St Sky Train Station | 33.44719294 | -111.9900258 | 44th St & Van Buren St | 33.45113221 | -111.9871672 | 37 |
| WEST | 2097 | 2713767 | 2097 | 20162147 | 13804 | 27 | Regular | 3 | Weekday | muwtf | West | 44VB | 4:35 PM | 5:22 PM | 35VB | 8.50 | 47 | 8 | 6 | 2 LC40 | 4:35 PM | 5:22 PM | 44th St & Van Buren St | 33.45113221 | -111.9871672 | 35th Ave & Van Buren St | 33.45141022 | -112.1345281 | 0 |
| WEST | 2097 | 2713767 | 2097 | 20163151 | 10143447 | 28 | Deadhead | 3 | Weekday | muwtf | | 35VB | 5:22 PM | 5:24 PM | 37VB | 0.27 | 2 | | | LC40 | 5:22 PM | 5:32 PM | 35th Ave & Van Buren St | 33.45141022 | -112.1345281 | 37th Av Layover | 33.4503091 | -112.1390872 | 0 |
| WEST | 2097 | 2713767 | 2097 | 20163106 | 10143448 | 29 | Deadhead | 3 | Weekday | muwtf | | 37VB | 5:32 PM | 5:35 PM | 35VB | 0.93 | 3 | | | LC40 | 5:24 PM | 5:35 PM | 37th Av Layover | 33.4503091 | -112.1390872 | 35th Ave & Van Buren St | 33.45141022 | -112.1345281 | 8 |
| WEST | 2097 | 2713767 | 2097 | 20162085 | 13725 | 30 | Regular | 3 | Weekday | muwtf | East | 35VB | 5:35 PM | 6:18 PM | 44VB | 8.50 | 43 | | | LC40 | 5:35 PM | 6:18 PM | 35th Ave & Van Buren St | 33.45141022 | -112.1345281 | 44th St & Van Buren St | 33.45113221 | -111.9871672 | 0 |
| WEST | 2097 | 2713767 | 2097 | 20163108 | 10143368 | 31 | Pull-in | 3 | Weekday | muwtf | | 44VB | 6:18 PM | 6:53 PM | WEST | 15.40 | 35 | | | LC40 | 6:18 PM | | 44th St & Van Buren St | 33.45113221 | -111.9871672 | West Transit Facility | 33.45411524 | -112.2287661 | 0 |
| WEST | 2098 | 2713776 | 2098 | | | 1 | Prep-out | | | | | WEST | 5:26 AM | 5:41 AM | WEST | | | | | LC40 | | 5:41 AM | West Transit Facility | 33.45411524 | -112.2287661 | West Transit Facility | 33.45411524 | -112.2287661 | 52597766 |
| WEST | 2098 | 2713776 | 2098 | 20163219 | 10143553 | 2 | Pull-out | 59 | Weekday | muwtf | | WEST | 5:41 AM | 6:19 AM | 59BR | 16.94 | 38 | | | LC40 | | 6:19 AM | West Transit Facility | 33.45411524 | -112.2287661 | 59th Ave & Beardsley Rd | 33.66699537 | -112.1867351 | 52597781 |
| WEST | 2098 | 2713776 | 2098 | 20161433 | 14705 | 3 | Regular | 59 | Weekday | muwtf | South | 59BR | 6:19 AM | 7:28 AM | 59BU | 16.03 | 69 | 16 | 9 | 7 LC40 | 6:19 AM | 7:28 AM | 59th Ave & Beardsley Rd | 33.66699537 | -112.1867351 | 59th Ave & Buckeye Rd | 33.43696818 | -112.1865789 | 0 |
| WEST | 2098 | 2713776 | 2098 | 20163265 | 10143571 | 4 | Deadhead | 59 | Weekday | muwtf | | 59BU | 7:28 AM | 7:32 AM | 51HD | 1.20 | 4 | | | LC40 | 7:28 AM | 7:48 AM | 59th Ave & Buckeye Rd | 33.43696818 | -112.1865789 | 51st Ave & Hadley St | 33.43983825 | -112.1696634 | 0 |
| WEST | 2098 | 2713776 | 2098 | 20163252 | 10143572 | 5 | Deadhead | 59 | Weekday | muwtf | | 51HD | 7:48 AM | 7:52 AM | 59BU | 1.20 | 4 | | | LC40 | 7:32 AM | 7:52 AM | 51st Ave & Hadley St | 33.43983825 | -112.1696634 | 59th Ave & Buckeye Rd | 33.43696818 | -112.1865789 | 16 |
| WEST | 2098 | 2713776 | 2098 | 20161476 | 14679 | 6 | Regular | 59 | Weekday | muwtf | North | 59BU | 7:52 AM | 9:03 AM | 59BR | 16.61 | 71 | 16 | 9 | 7 LC40 | 7:52 AM | 9:19 AM | 59th Ave & Buckeye Rd | 33.43696818 | -112.1865789 | 59th Ave & Beardsley Rd | 33.66699537 | -112.1867351 | 0 |
| WEST | 2098 | 2713776 | 2098 | 20161437 | 14711 | 7 | Regular | 59 | Weekday | muwtf | South | 59BR | 9:19 AM | 10:30 AM | 59BU | 16.03 | 71 | 16 | 9 | 7 LC40 | 9:03 AM | 10:30 AM | 59th Ave & Beardsley Rd | 33.66699537 | -112.1867351 | 59th Ave & Buckeye Rd | 33.43696818 | -112.1865789 | 16 |
| WEST | 2098 | 2713776 | 2098 | 20163271 | 10143583 | 8 | Deadhead | 59 | Weekday | muwtf | | 59BU | 10:30 AM | 10:34 AM | 51HD | 1.20 | 4 | | | LC40 | 10:30 AM | 10:50 AM | 59th Ave & Buckeye Rd | 33.43696818 | -112.1865789 | 51st Ave & Hadley St | 33.43983825 | -112.1696634 | 0 |
| WEST | 2098 | 2713776 | 2098 | 20163253 | 10143584 | 9 | Deadhead | 59 | Weekday | muwtf | | 51HD | 10:50 AM | 10:54 AM | 59BU | 1.20 | 4 | | | LC40 | 10:34 AM | 10:54 AM | 51st Ave & Hadley St | 33.43983825 | -112.1696634 | 59th Ave & Buckeye Rd | 33.43696818 | -112.1865789 | 16 |
| WEST | 2098 | 2713776 | 2098 | 20161484 | 14685 | 10 | Regular | 59 | Weekday | muwtf | North | 59BU | 10:54 AM | 12:04 PM | 59BR | 16.61 | 70 | 12 | 9 | 3 LC40 | 10:54 AM | 12:16 PM | 59th Ave & Buckeye Rd | 33.43696818 | -112.1865789 | 59th Ave & Beardsley Rd | 33.66699537 | -112.1867351 | 0 |
| WEST | 2098 | 2713776 | 2098 | 20161444 | 14717 | 11 | Regular | 59 | Weekday | muwtf | South | 59BR | 12:16 PM | 1:31 PM | 59BU | 16.03 | 75 | 13 | 9 | 4 LC40 | 12:04 PM | 1:31 PM | 59th Ave & Beardsley Rd | 33.66699537 | -112.1867351 | 59th Ave & Buckeye Rd | 33.43696818 | -112.1865789 | 12 |
| WEST | 2098 | 2713776 | 2098 | 20163277 | 10143595 | 12 | Deadhead | 59 | Weekday | muwtf | | 59BU | 1:31 PM | 1:35 PM | 51HD | 1.20 | 4 | | | LC40 | 1:31 PM | 1:48 PM | 59th Ave & Buckeye Rd | 33.43696818 | -112.1865789 | 51st Ave & Hadley St | 33.43983825 | -112.1696634 | 0 |
| WEST | 2098 | 2713776 | 2098 | 20163254 | 10143596 | 13 | Deadhead | 59 | Weekday | muwtf | | 51HD | 1:48 PM | 1:52 PM | 59BU | 1.20 | 4 | | | LC40 | 1:35 PM | 1:52 PM | 51st Ave & Hadley St | 33.43983825 | -112.1696634 | 59th Ave & Buckeye Rd | 33.43696818 | -112.1865789 | 13 |
| WEST | 2098 | 2713776 | 2098 | 20161495 | 14645 | 14 | Regular | 59 | Weekday | muwtf | North | 59BU | 1:52 PM | 3:06 PM | 59BR | 16.61 | 74 | 11 | 9 | 2 LC40 | 1:52 PM | 3:17 PM | 59th Ave & Buckeye Rd | 33.43696818 | -112.1865789 | 59th Ave & Beardsley Rd | 33.66699537 | -112.1867351 | 0 |
| WEST | 2098 | 2713776 | 2098 | 20161450 | 14723 | 15 | Regular | 59 | Weekday | muwtf | South | 59BR | 3:17 PM | 4:31 PM | 59BU | 16.03 | 74 | 11 | 9 | 2 LC40 | 3:06 PM | 4:31 PM | 59th Ave & Beardsley Rd | 33.66699537 | -112.1867351 | 59th Ave & Buckeye Rd | 33.43696818 | -112.1865789 | 11 |
| WEST | 2098 | 2713776 | 2098 | 20163282 | 10143605 | 16 | Deadhead | 59 | Weekday | muwtf | | 59BU | 4:31 PM | 4:35 PM | 51HD | 1.20 | 4 | | | LC40 | 4:31 PM | 4:46 PM | 59th Ave & Buckeye Rd | 33.43696818 | -112.1865789 | 51st Ave & Hadley St | 33.43983825 | -112.1696634 | 0 |
| WEST | 2098 | 2713776 | 2098 | 20163255 | 10143606 | 17 | Deadhead | 59 | Weekday | muwtf | | 51HD | 4:46 PM | 4:50 PM | 59BU | 1.20 | 4 | | | LC40 | 4:35 PM | 4:50 PM | 51st Ave & Hadley St | 33.43983825 | -112.1696634 | 59th Ave & Buckeye Rd | 33.43696818 | -112.1865789 | 11 |
| WEST | 2098 | 2713776 | 2098 | 20161508 | 14651 | 18 | Regular | 59 | Weekday | muwtf | North | 59BU | 4:50 PM | 6:04 PM | 59BR | 16.61 | 74 | 17 | 9 | 8 LC40 | 4:50 PM | 6:21 PM | 59th Ave & Buckeye Rd | 33.43696818 | -112.1865789 | 59th Ave & Beardsley Rd | 33.66699537 | -112.1867351 | 0 |
| WEST | 2098 | 2713776 | 2098 | 20161456 | 14729 | 19 | Regular | 59 | Weekday | muwtf | South | 59BR | 6:21 PM | 7:27 PM | 59BU | 16.03 | 66 | 21 | 8 | 13 LC40 | 6:04 PM | 7:27 PM | 59th Ave & Beardsley Rd | 33.66699537 | -112.1867351 | 59th Ave & Buckeye Rd | 33.43696818 | -112.1865789 | 17 |
| WEST | 2098 | 2713776 | 2098 | 20163288 | 10143617 | 20 | Deadhead | 59 | Weekday | muwtf | | 59BU | 7:27 PM | 7:31 PM | 51HD | 1.20 | 4 | | | LC40 | 7:27 PM | 7:52 PM | 59th Ave & Buckeye Rd | 33.43696818 | -112.1865789 | 51st Ave & Hadley St | 33.43983825 | -112.1696634 | 0 |
| WEST | 2098 | 2713776 | 2098 | 20163256 | 10143618 | 21 | Deadhead | 59 | Weekday | muwtf | | 51HD | 7:52 PM | 7:56 PM | 59BU | 1.20 | 4 | | | LC40 | 7:31 PM | 7:56 PM | 51st Ave & Hadley St | 33.43983825 | -112.1696634 | 59th Ave & Buckeye Rd | 33.43696818 | -112.1865789 | 21 |
| WEST | 2098 | 2713776 | 2098 | 20161520 | 14657 | 22 | Regular | 59 | Weekday | muwtf | North | 59BU | 7:56 PM | 8:57 PM | 59BR | 16.61 | 61 | | | LC40 | 7:56 PM | 8:57 PM | 59th Ave & Buckeye Rd | 33.43696818 | -112.1865789 | 59th Ave & Beardsley Rd | 33.66699537 | -112.1867351 | 0 |
| WEST | 2098 | 2713776 | 2098 | 20163220 | 10143554 | 23 | Pull-in | 59 | Weekday | muwtf | | 59BR | 8:57 PM | 9:35 PM | WEST | 16.82 | 38 | | | LC40 | 8:57 PM | | 59th Ave & Beardsley Rd | 33.66699537 | -112.1867351 | West Transit Facility | 33.45411524 | -112.2287661 | 0 |
| WEST | 2099 | 2713643 | 2099 | | | 1 | Prep-out | | | | | WEST | 5:26 AM | 5:41 AM | WEST | | | | | LC40 | | 5:41 AM | West Transit Facility | 33.45411524 | -112.2287661 | West Transit Facility | 33.45411524 | -112.2287661 | 52597766 |
| WEST | 2099 | 2713643 | 2099 | 20163496 | 10144175 | 2 | Pull-out | 41 | Weekday | muwtf | | WEST | 5:41 AM | 5:58 AM | 59IN | 5.37 | 17 | | | LC40 | | 5:58 AM | West Transit Facility | 33.45411524 | -112.2287661 | 59th Ave & Indian School Rd | 33.49505532 | -112.1864048 | 52597781 |
| WEST | 2099 | 2713643 | 2099 | 20161891 | 14331 | 3 | Regular | 41 | Weekday | muwtf | East | 59IN | 5:58 AM | 6:53 AM | 32IN | 10.00 | 55 | 16 | 7 | 9 LC40 | 5:58 AM | 6:53 AM | 59th Ave & Indian School Rd | 33.49505532 | -112.1864048 | 32nd St & Indian School Rd | 33.49521527 | -112.0129992 | 0 |
| WEST | 2099 | 2713643 | 2099 | 20162702 | 10142692 | 4 | Deadhead | 41 | Weekday | muwtf | | 32IN | 6:53 AM | 7:03 AM | 44MC | 4.00 | 10 | | | LC40 | 6:53 AM | 7:19 AM | 32nd St & Indian School Rd | 33.49521527 | -112.0129992 | 44th St & McDowell Rd | 33.46574267 | -111.9870807 | 0 |
| WEST | 2099 | 2713643 | 2099 | 20161217 | 14066 | 5 | Regular | 17 | Weekday | muwtf | West | 44MC | 7:19 AM | 8:12 AM | 43MC | 9.51 | 53 | 7 | 7 | 0 LC40 | 7:03 AM | 8:12 AM | 44th St & McDowell Rd | 33.46574267 | -111.9870807 | 43rd Ave & McDowell Rd | 33.46596291 | -112.1518078 | 16 |
| WEST | 2099 | 2713643 | 2099 | 20162703 | 10142693 | 6 | Deadhead | 17 | Weekday | muwtf | | 43MC | 8:12 AM | 8:17 AM | 43MC | 1.00 | 5 | | | LC40 | 8:12 AM | 8:24 AM | 43rd Ave & McDowell Rd | 33.46596291 | -112.1518078 | 43rd Ave & McDowell Rd | 33.46596291 | -112.1518078 | 0 |
| WEST | 2099 | 2713643 | 2099 | 20161118 | 13986 | 7 | Regular | 17 | Weekday | muwtf | East | 43MC | 8:24 AM | 9:16 AM | 44MC | 9.50 | 52 | | | LC40 | 8:17 AM | 9:16 AM | 43rd Ave & McDowell Rd | 33.46596291 | -112.1518078 | 44th St & McDowell Rd | 33.46574267 | -111.9870807 | 7 |
| WEST | 2099 | 2713643 | 2099 | 20163497 | 10144176 | 8 | Pull-in | 17 | Weekday | muwtf | | 44MC | 9:16 AM | 9:46 AM | WEST | 15.50 | 30 | | | LC40 | 9:16 AM | | 44th St & McDowell Rd | 33.46574267 | -111.9870807 | West Transit Facility | 33.45411524 | -112.2287661 | 0 |
| WEST | 2099 | 2713644 | 2141 | | | 1 | Prep-out | | | | | WEST | 12:23 PM | 12:38 PM | WEST | | | | | LC40 | | 12:38 PM | West Transit Facility | 33.45411524 | -112.2287661 | West Transit Facility | 33.45411524 | -112.2287661 | 52598183 |
| WEST | 2099 | 2713644 | 2141 | 20162706 | 10142698 | 2 | Pull-out | 41 | Weekday | muwtf | | WEST | 12:38 PM | 1:29 PM | 32IN | 15.21 | 51 | | | LC40 | | 1:29 PM | West Transit Facility | 33.45411524 | -112.2287661 | 32nd St & Indian School Rd | 33.49521527 | -112.0129992 | 52598198 |
| WEST | 2099 | 2713644 | 2141 | 20161912 | 14443 | 3 | Regular | 41 | Weekday | muwtf | West | 32IN | 1:29 PM | 2:30 PM | 59IN | 9.99 | 61 | 59 | 8 | 51 LC40 | 1:29 PM | 2:30 PM | 32nd St & Indian School Rd | 33.49521527 | -112.0129992 | 59th Ave & Indian School Rd | 33.49505532 | -112.1864048 | 0 |
| WEST | 2099 | 2713644 | 2141 | 20162704 | 10142696 | 4 | Deadhead | 41 | Weekday | muwtf | | 59IN | 2:30 PM | 2:36 PM | 59IN | 2.00 | 6 | | | LC40 | 2:30 PM | 3:35 PM | 59th Ave & Indian School Rd | 33.49505532 | -112.1864048 | 59th Ave & Indian School Rd | 33.49505532 | -112.1864048 | 0 |
| WEST | 2099 | 2713644 | 2141 | 20161878 | 14314 | 5 | Regular | 41 | Weekday | muwtf | East | 59IN | 3:35 PM | 4:32 PM | 32IN | 10.00 | 57 | 7 | 7 | 0 LC40 | 2:36 PM | 4:32 PM | 59th Ave & Indian School Rd | 33.49505532 | -112.1864048 | 32nd St & Indian School Rd | 33.49521527 | -112.0129992 | 59 |
| WEST | 2099 | 2713644 | 2141 | 20162705 | 10142697 | 6 | Deadhead | 41 | Weekday | muwtf | | 32IN | 4:32 PM | 4:39 PM | 44TH | 3.25 | 7 | | | LC40 | 4:32 PM | 4:46 PM | 32nd St & Indian School Rd | 33.49521527 | -112.0129992 | 44th St & Thomas Rd | 33.48024314 | -111.9870038 | 0 |
| WEST | 2099 | 2713644 | 2141 | 20161293 | 14223 | 7 | Regular | 29 | Weekday | muwtf | West | 44TH | 4:46 PM | 5:54 PM | 51TH | 10.51 | 68 | | | LC40 | 4:39 PM | 5:54 PM | 44th St & Thomas Rd | 33.48024314 | -111.9870038 | 51st Ave & Thomas Rd | 33.48054224 | -112.1689673 | 7 |
| WEST | 2099 | 2713644 | 2141 | 20162707 | 10142699 | 8 | Pull-in | 29 | Weekday | muwtf | | 51TH | 5:54 PM | 6:16 PM | WEST | 5.63 | 22 | | | LC40 | 5:54 PM | | 51st Ave & Thomas Rd | 33.48054224 | -112.1689673 | West Transit Facility | 33.45411524 | -112.2287661 | 0 |

| | | | | | | | | | | | | | | | | | | | | | | | | | | | | | | | |
|---|---|---|---|---|---|---|---|---|---|---|---|---|---|---|---|---|---|---|---|---|---|---|---|---|---|---|---|---|---|---|---|
| WEST | 2100 | 2713704 | 2100 | | | 1 | Prep-out | | | | | WEST | 5:27 AM | 5:42 AM | WEST | | | | | LC40 | | 5:42 AM | West Transit Facility | 33.45411524 | -112.2287661 | West Transit Facility | 33.45411524 | -112.2287661 | 52597767 |
| WEST | 2100 | 2713704 | 2100 | 20162434 | 10142519 | 2 | Pull-out | 17 | Weekday | muwtf | | WEST | 5:42 AM | 6:30 AM | PIMC | 25.10 | 48 | | | LC40 | | 6:30 AM | West Transit Facility | 33.45411524 | -112.2287661 | Pima Rd & McDowell Rd | 33.46580416 | -111.8918629 | 52597782 |
| WEST | 2100 | 2713704 | 2100 | 20161642 | 14041 | 3 | Regular | 17 | Weekday | muwtf | West | PIMC | 6:30 AM | 8:31 AM | ESMC | 28.99 | 121 | 17 | 15 | 2 LC40 | 6:30 AM | 8:31 AM | Pima Rd & McDowell Rd | 33.46580416 | -111.8918629 | Pebble Creek Pkwy & McDowell Rd | 33.46464073 | -112.3924621 | 0 |
| WEST | 2100 | 2713704 | 2100 | 20162439 | 10142512 | 4 | Deadhead | 17 | Weekday | muwtf | | ESMC | 8:31 AM | 8:51 AM | 107I-E | 9.29 | 20 | | | LC40 | 8:31 AM | 9:08 AM | Pebble Creek Pkwy & McDowell Rd | 33.46464073 | -112.3924621 | 107th Ave & Indian School Rd | 33.49349789 | -112.2897007 | 0 |
| WEST | 2100 | 2713704 | 2100 | 20161954 | 14366 | 5 | Regular | 41 | Weekday | muwtf | East | 107I-E | 9:08 AM | 10:49 AM | GRIN | 22.72 | 101 | 30 | 13 | 17 LC40 | 8:51 AM | 10:49 AM | 107th Ave & Indian School Rd | 33.49349789 | -112.2897007 | Granite Reef Rd & Indian School Rd | 33.49487235 | -111.9002718 | 17 |
| WEST | 2100 | 2713704 | 2100 | 20162979 | 10143000 | 6 | Deadhead | 41 | Weekday | muwtf | | GRIN | 10:49 AM | 10:53 AM | PICH | 1.30 | 4 | | | LC40 | 10:49 AM | 11:23 AM | Granite Reef Rd & Indian School Rd | 33.49487235 | -111.9002718 | Pima Rd & Chaparral Rd | 33.50803004 | -111.8914371 | 0 |
| WEST | 2100 | 2713704 | 2100 | 20162825 | 10143001 | 7 | Deadhead | 41 | Weekday | muwtf | | PICH | 11:23 AM | 11:27 AM | GRIN | 2.20 | 4 | | | LC40 | 10:53 AM | 11:27 AM | Pima Rd & Chaparral Rd | 33.50803004 | -111.8914371 | Granite Reef Rd & Indian School Rd | 33.49487235 | -111.9002718 | 30 |
| WEST | 2100 | 2713704 | 2100 | 20161839 | 14413 | 8 | Regular | 41 | Weekday | muwtf | West | GRIN | 11:27 AM | 1:13 PM | 107I-W | 22.71 | 106 | 28 | 13 | 15 LC40 | 11:27 AM | 1:13 PM | Granite Reef Rd & Indian School Rd | 33.49487235 | -111.9002718 | 107th Ave & Indian School Rd | 33.49373411 | -112.2906586 | 0 |
| WEST | 2100 | 2713704 | 2100 | 20162438 | 10142514 | 9 | Deadhead | 41 | Weekday | muwtf | | 107I-W | 1:13 PM | 1:25 PM | 83IN | 4.50 | 12 | | | LC40 | 1:13 PM | 1:53 PM | 107th Ave & Indian School Rd | 33.49373411 | -112.2906586 | 83rd Ave & Indian School Rd | 33.49427872 | -112.2377841 | 0 |
| WEST | 2100 | 2713704 | 2100 | 20161858 | 14293 | 10 | Regular | 41 | Weekday | muwtf | East | 83IN | 1:53 PM | 3:29 PM | GRIN | 19.68 | 96 | 30 | 12 | 18 LC40 | 1:25 PM | 3:29 PM | 83rd Ave & Indian School Rd | 33.49427872 | -112.2377841 | Granite Reef Rd & Indian School Rd | 33.49487235 | -111.9002718 | 28 |
| WEST | 2100 | 2713704 | 2100 | 20162989 | 10143022 | 11 | Deadhead | 41 | Weekday | muwtf | | GRIN | 3:29 PM | 3:33 PM | PICH | 1.30 | 4 | | | LC40 | 3:29 PM | 4:03 PM | Granite Reef Rd & Indian School Rd | 33.49487235 | -111.9002718 | Pima Rd & Chaparral Rd | 33.50803004 | -111.8914371 | 0 |
| WEST | 2100 | 2713704 | 2100 | 20162824 | 10143023 | 12 | Deadhead | 41 | Weekday | muwtf | | PICH | 4:03 PM | 4:07 PM | GRIN | 2.20 | 4 | | | LC40 | 3:33 PM | 4:07 PM | Pima Rd & Chaparral Rd | 33.50803004 | -111.8914371 | Granite Reef Rd & Indian School Rd | 33.49487235 | -111.9002718 | 30 |
| WEST | 2100 | 2713704 | 2100 | 20161825 | 14401 | 13 | Regular | 41 | Weekday | muwtf | West | GRIN | 4:07 PM | 6:10 PM | 107I-W | 22.71 | 123 | 23 | 15 | 8 LC40 | 4:07 PM | 6:10 PM | Granite Reef Rd & Indian School Rd | 33.49487235 | -111.9002718 | 107th Ave & Indian School Rd | 33.49373411 | -112.2906586 | 0 |
| WEST | 2100 | 2713704 | 2100 | 20162436 | 10142516 | 14 | Deadhead | 41 | Weekday | muwtf | | 107I-W | 6:10 PM | 6:16 PM | 107I-E | 1.53 | 6 | | | LC40 | 6:10 PM | 6:39 PM | 107th Ave & Indian School Rd | 33.49373411 | -112.2906586 | 107th Ave & Indian School Rd | 33.49349789 | -112.2897007 | 0 |
| WEST | 2100 | 2713704 | 2100 | 20161937 | 14349 | 15 | Regular | 41 | Weekday | muwtf | East | 107I-E | 6:39 PM | 8:10 PM | GRIN | 22.72 | 91 | 23 | 11 | 12 LC40 | 6:16 PM | 8:10 PM | 107th Ave & Indian School Rd | 33.49349789 | -112.2897007 | Granite Reef Rd & Indian School Rd | 33.49487235 | -111.9002718 | 23 |
| WEST | 2100 | 2713704 | 2100 | 20162998 | 10143040 | 16 | Deadhead | 41 | Weekday | muwtf | | GRIN | 8:10 PM | 8:14 PM | PICH | 1.30 | 4 | | | LC40 | 8:10 PM | 8:37 PM | Granite Reef Rd & Indian School Rd | 33.49487235 | -111.9002718 | Pima Rd & Chaparral Rd | 33.50803004 | -111.8914371 | 0 |
| WEST | 2100 | 2713704 | 2100 | 20162823 | 10143041 | 17 | Deadhead | 41 | Weekday | muwtf | | PICH | 8:37 PM | 8:41 PM | GRIN | 2.20 | 4 | | | LC40 | 8:14 PM | 8:41 PM | Pima Rd & Chaparral Rd | 33.50803004 | -111.8914371 | Granite Reef Rd & Indian School Rd | 33.49487235 | -111.9002718 | 23 |
| WEST | 2100 | 2713704 | 2100 | 20161806 | 14383 | 18 | Regular | 41 | Weekday | muwtf | West | GRIN | 8:41 PM | 10:12 PM | 107I-W | 22.71 | 91 | 36 | 11 | 25 LC40 | 8:41 PM | 10:12 PM | Granite Reef Rd & Indian School Rd | 33.49487235 | -111.9002718 | 107th Ave & Indian School Rd | 33.49373411 | -112.2906586 | 0 |
| WEST | 2100 | 2713704 | 2100 | 20162435 | 10142518 | 19 | Deadhead | 41 | Weekday | muwtf | | 107I-W | 10:12 PM | 10:18 PM | 107I-E | 1.53 | 6 | | | LC40 | 10:12 PM | 10:54 PM | 107th Ave & Indian School Rd | 33.49373411 | -112.2906586 | 107th Ave & Indian School Rd | 33.49349789 | -112.2897007 | 0 |
| WEST | 2100 | 2713704 | 2100 | 20161930 | 14341 | 20 | Regular | 41 | Weekday | muwtf | East | 107I-E | 10:54 PM | 11:55 PM | IN56 | 19.12 | 61 | | | LC40 | 10:18 PM | 11:55 PM | 107th Ave & Indian School Rd | 33.49349789 | -112.2897007 | 56th St & Indian School Rd | 33.4889291 | -111.9608032 | 36 |
| WEST | 2100 | 2713704 | 2100 | 20162433 | 10142520 | 21 | Pull-in | 41 | Weekday | muwtf | | IN56 | 11:55 PM | 12:30 AM | WEST | 19.39 | 35 | | | LC40 | 11:55 PM | | 56th St & Indian School Rd | 33.4889291 | -111.9608032 | West Transit Facility | 33.45411524 | -112.2287661 | 0 |
| WEST | 2101 | 2713645 | 2101 | | | 1 | Prep-out | | | | | WEST | 5:29 AM | 5:44 AM | WEST | | | | | LC40 | | 5:44 AM | West Transit Facility | 33.45411524 | -112.2287661 | West Transit Facility | 33.45411524 | -112.2287661 | 52597769 |
| WEST | 2101 | 2713645 | 2101 | 20162716 | 10142707 | 2 | Pull-out | 17 | Weekday | muwtf | | WEST | 5:44 AM | 6:04 AM | 43MC | 5.41 | 20 | | | LC40 | | 6:04 AM | West Transit Facility | 33.45411524 | -112.2287661 | 43rd Ave & McDowell Rd | 33.46596291 | -112.1518078 | 52597784 |
| WEST | 2101 | 2713645 | 2101 | 20161110 | 13979 | 3 | Regular | 17 | Weekday | muwtf | East | 43MC | 6:04 AM | 6:56 AM | 44MC | 9.50 | 52 | 13 | 7 | 6 LC40 | 6:04 AM | 6:56 AM | 43rd Ave & McDowell Rd | 33.46596291 | -112.1518078 | 44th St & McDowell Rd | 33.46574267 | -111.9870807 | 0 |
| WEST | 2101 | 2713645 | 2101 | 20162708 | 10142700 | 4 | Deadhead | 17 | Weekday | muwtf | | 44MC | 6:56 AM | 7:06 AM | 32IN | 4.84 | 10 | | | LC40 | 6:56 AM | 7:19 AM | 44th St & McDowell Rd | 33.46574267 | -111.9870807 | 32nd St & Indian School Rd | 33.49521527 | -112.0129992 | 0 |
| WEST | 2101 | 2713645 | 2101 | 20161923 | 14456 | 5 | Regular | 41 | Weekday | muwtf | West | 32IN | 7:19 AM | 8:18 AM | 59IN | 9.99 | 59 | 30 | 8 | 22 LC40 | 7:06 AM | 8:18 AM | 32nd St & Indian School Rd | 33.49521527 | -112.0129992 | 59th Ave & Indian School Rd | 33.49505532 | -112.1864048 | 13 |
| WEST | 2101 | 2713645 | 2101 | 20162709 | 10142701 | 6 | Deadhead | 41 | Weekday | muwtf | | 59IN | 8:18 AM | 8:32 AM | 83IN | 5.00 | 14 | | | LC40 | 8:18 AM | 9:02 AM | 59th Ave & Indian School Rd | 33.49505532 | -112.1864048 | 83rd Ave & Indian School Rd | 33.49427872 | -112.2377841 | 0 |
| WEST | 2101 | 2713645 | 2101 | 20161801 | 14286 | 7 | Regular | 41 | Weekday | muwtf | East | 83IN | 9:02 AM | 10:08 AM | 32IN | 12.94 | 66 | 42 | 8 | 34 LC40 | 8:32 AM | 10:08 AM | 83rd Ave & Indian School Rd | 33.49427872 | -112.2377841 | 32nd St & Indian School Rd | 33.49521527 | -112.0129992 | 30 |
| WEST | 2101 | 2713645 | 2101 | 20162711 | 10142702 | 8 | Deadhead | 41 | Weekday | muwtf | | 32IN | 10:08 AM | 10:15 AM | 44TH | 3.25 | 7 | | | LC40 | 10:08 AM | 10:57 AM | 32nd St & Indian School Rd | 33.49521527 | -112.0129992 | 44th St & Thomas Rd | 33.48024314 | -111.9870038 | 0 |
| WEST | 2101 | 2713645 | 2101 | 20161262 | 14204 | 9 | Regular | 29 | Weekday | muwtf | West | 44TH | 10:57 AM | 12:10 PM | DSTC | 14.04 | 73 | 25 | 9 | 16 LC40 | 10:15 AM | 12:10 PM | 44th St & Thomas Rd | 33.48024314 | -111.9870038 | Desert Sky TC | 33.47903081 | -112.228655 | 42 |
| WEST | 2101 | 2713645 | 2101 | 20162712 | 10142703 | 10 | Deadhead | 29 | Weekday | muwtf | | DSTC | 12:10 PM | 12:22 PM | 51TH | 3.60 | 12 | | | LC40 | 12:10 PM | 12:47 PM | Desert Sky TC | 33.47903081 | -112.228655 | 51st Ave & Thomas Rd | 33.48054224 | -112.1689673 | 0 |
| WEST | 2101 | 2713645 | 2101 | 20161367 | 14140 | 11 | Regular | 29 | Weekday | muwtf | East | 51TH | 12:47 PM | 1:44 PM | 44TH | 10.51 | 57 | 10 | 7 | 3 LC40 | 12:22 PM | 1:44 PM | 51st Ave & Thomas Rd | 33.48054224 | -112.1689673 | 44th St & Thomas Rd | 33.48024314 | -111.9870038 | 25 |
| WEST | 2101 | 2713645 | 2101 | 20162713 | 10142704 | 12 | Deadhead | 29 | Weekday | muwtf | | 44TH | 1:44 PM | 1:49 PM | 44MC | 1.48 | 5 | | | LC40 | 1:44 PM | 1:59 PM | 44th St & Thomas Rd | 33.48024314 | -111.9870038 | 44th St & McDowell Rd | 33.46574267 | -111.9870807 | 0 |
| WEST | 2101 | 2713645 | 2101 | 20161229 | 14074 | 13 | Regular | 17 | Weekday | muwtf | West | 44MC | 1:59 PM | 2:52 PM | 43MC | 9.51 | 53 | 7 | 7 | 0 LC40 | 1:49 PM | 2:52 PM | 44th St & McDowell Rd | 33.46574267 | -111.9870807 | 43rd Ave & McDowell Rd | 33.46596291 | -112.1518078 | 10 |
| WEST | 2101 | 2713645 | 2101 | 20162714 | 10142705 | 14 | Deadhead | 17 | Weekday | muwtf | | 43MC | 2:52 PM | 2:57 PM | 43MC | 1.00 | 5 | | | LC40 | 2:52 PM | 3:04 PM | 43rd Ave & McDowell Rd | 33.46596291 | -112.1518078 | 43rd Ave & McDowell Rd | 33.46596291 | -112.1518078 | 0 |
| WEST | 2101 | 2713645 | 2101 | 20161128 | 13993 | 15 | Regular | 17 | Weekday | muwtf | East | 43MC | 3:04 PM | 3:57 PM | 44MC | 9.50 | 53 | 10 | 7 | 3 LC40 | 2:57 PM | 3:57 PM | 43rd Ave & McDowell Rd | 33.46596291 | -112.1518078 | 44th St & McDowell Rd | 33.46574267 | -111.9870807 | 7 |
| WEST | 2101 | 2713645 | 2101 | 20162715 | 10142706 | 16 | Deadhead | 17 | Weekday | muwtf | | 44MC | 3:57 PM | 4:02 PM | 44TH | 1.65 | 5 | | | LC40 | 3:57 PM | 4:12 PM | 44th St & McDowell Rd | 33.46574267 | -111.9870807 | 44th St & Thomas Rd | 33.48024314 | -111.9870038 | 0 |
| WEST | 2101 | 2713645 | 2101 | 20161285 | 14221 | 17 | Regular | 29 | Weekday | muwtf | West | 44TH | 4:12 PM | 5:24 PM | 51TH | 10.51 | 72 | | | LC40 | 4:02 PM | 5:24 PM | 44th St & Thomas Rd | 33.48024314 | -111.9870038 | 51st Ave & Thomas Rd | 33.48054224 | -112.1689673 | 10 |
| WEST | 2101 | 2713645 | 2101 | 20162710 | 10142708 | 18 | Pull-in | 29 | Weekday | muwtf | | 51TH | 5:24 PM | 5:46 PM | WEST | 5.63 | 22 | | | LC40 | 5:24 PM | | 51st Ave & Thomas Rd | 33.48054224 | -112.1689673 | West Transit Facility | 33.45411524 | -112.2287661 | 0 |
| WEST | 2102 | 2713688 | 2102 | | | 1 | Prep-out | | | | | WEST | 5:31 AM | 5:46 AM | WEST | | | | | CRCU | | 5:46 AM | West Transit Facility | 33.45411524 | -112.2287661 | West Transit Facility | 33.45411524 | -112.2287661 | 52597771 |
| WEST | 2102 | 2713688 | 2102 | 20162212 | 16073 | 2 | Pull-out | MARY | Weekday | muwtf | | WEST | 5:46 AM | 6:00 AM | DSTC | 3.14 | 14 | | | CRCU | | 6:00 AM | West Transit Facility | 33.45411524 | -112.2287661 | Desert Sky TC | 33.47903081 | -112.228655 | 52597786 |
| WEST | 2102 | 2713688 | 2102 | 20162021 | 15113 | 3 | Regular | MARY | Weekday | muwtf | Clockwise | DSTC | 6:00 AM | 7:43 AM | DSTC | 25.27 | 103 | 17 | 13 | 4 CRCU | 6:00 AM | 8:00 AM | Desert Sky TC | 33.47903081 | -112.228655 | Desert Sky TC | 33.47903081 | -112.228655 | 0 |
| WEST | 2102 | 2713688 | 2102 | 20162024 | 15115 | 4 | Regular | MARY | Weekday | muwtf | Clockwise | DSTC | 8:00 AM | 9:43 AM | DSTC | 25.27 | 103 | 17 | 13 | 4 CRCU | 7:43 AM | 10:00 AM | Desert Sky TC | 33.47903081 | -112.228655 | Desert Sky TC | 33.47903081 | -112.228655 | 17 |
| WEST | 2102 | 2713688 | 2102 | 20162022 | 15117 | 5 | Regular | MARY | Weekday | muwtf | Clockwise | DSTC | 10:00 AM | 11:43 AM | DSTC | 25.27 | 103 | 17 | 13 | 4 CRCU | 9:43 AM | 12:00 PM | Desert Sky TC | 33.47903081 | -112.228655 | Desert Sky TC | 33.47903081 | -112.228655 | 17 |
| WEST | 2102 | 2713688 | 2102 | 20162027 | 15119 | 6 | Regular | MARY | Weekday | muwtf | Clockwise | DSTC | 12:00 PM | 1:43 PM | DSTC | 25.27 | 103 | 17 | 13 | 4 CRCU | 11:43 AM | 2:00 PM | Desert Sky TC | 33.47903081 | -112.228655 | Desert Sky TC | 33.47903081 | -112.228655 | 17 |
| WEST | 2102 | 2713688 | 2102 | 20162029 | 15121 | 7 | Regular | MARY | Weekday | muwtf | Clockwise | DSTC | 2:00 PM | 3:43 PM | DSTC | 25.27 | 103 | 17 | 13 | 4 CRCU | 1:43 PM | 4:00 PM | Desert Sky TC | 33.47903081 | -112.228655 | Desert Sky TC | 33.47903081 | -112.228655 | 17 |
| WEST | 2102 | 2713688 | 2102 | 20162032 | 15123 | 8 | Regular | MARY | Weekday | muwtf | Clockwise | DSTC | 4:00 PM | 5:43 PM | DSTC | 25.27 | 103 | 17 | 13 | 4 CRCU | 3:43 PM | 6:00 PM | Desert Sky TC | 33.47903081 | -112.228655 | Desert Sky TC | 33.47903081 | -112.228655 | 17 |
| WEST | 2102 | 2713688 | 2102 | 20162030 | 15125 | 9 | Regular | MARY | Weekday | muwtf | Clockwise | DSTC | 6:00 PM | 7:43 PM | DSTC | 25.27 | 103 | | | CRCU | 5:43 PM | 7:43 PM | Desert Sky TC | 33.47903081 | -112.228655 | Desert Sky TC | 33.47903081 | -112.228655 | 17 |
| WEST | 2102 | 2713688 | 2102 | 20162213 | 16074 | 10 | Pull-in | MARY | Weekday | muwtf | | DSTC | 7:43 PM | 7:57 PM | WEST | 3.19 | 14 | | | CRCU | 7:43 PM | | Desert Sky TC | 33.47903081 | -112.228655 | West Transit Facility | 33.45411524 | -112.2287661 | 0 |
| WEST | 2103 | 2713768 | 2103 | | | 1 | Prep-out | | | | | WEST | 5:33 AM | 5:48 AM | WEST | | | | | LC40 | | 5:48 AM | West Transit Facility | 33.45411524 | -112.2287661 | West Transit Facility | 33.45411524 | -112.2287661 | 52597773 |
| WEST | 2103 | 2713768 | 2103 | 20163114 | 10143379 | 2 | Pull-out | 3 | Weekday | muwtf | | WEST | 5:48 AM | 6:05 AM | 35VB | 5.60 | 17 | | | LC40 | | 6:05 AM | West Transit Facility | 33.45411524 | -112.2287661 | 35th Ave & Van Buren St | 33.45141022 | -112.1345281 | 52597788 |
| WEST | 2103 | 2713768 | 2103 | 20162039 | 13690 | 3 | Regular | 3 | Weekday | muwtf | East | 35VB | 6:05 AM | 6:48 AM | 44VB | 8.50 | 43 | 37 | 6 | 31 LC40 | 6:05 AM | 6:48 AM | 35th Ave & Van Buren St | 33.45141022 | -112.1345281 | 44th St & Van Buren St | 33.45113221 | -111.9871672 | 0 |
| WEST | 2103 | 2713768 | 2103 | 20163179 | 10143455 | 4 | Deadhead | 3 | Weekday | muwtf | East | 44VB | 6:48 AM | 6:53 AM | SKTR | 0.78 | 5 | | | LC40 | 6:48 AM | 7:30 AM | 44th St & Van Buren St | 33.45113221 | -111.9871672 | 44th St Sky Train Station | 33.44719294 | -111.9900258 | 0 |
| WEST | 2103 | 2713768 | 2103 | 20163164 | 10143456 | 5 | Deadhead | 3 | Weekday | muwtf | West | SKTR | 7:30 AM | 7:35 AM | 44VB | 0.76 | 5 | | | LC40 | 6:53 AM | 7:35 AM | 44th St Sky Train Station | 33.44719294 | -111.9900258 | 44th St & Van Buren St | 33.45113221 | -111.9871672 | 37 |
| WEST | 2103 | 2713768 | 2103 | 20162111 | 13777 | 6 | Regular | 3 | Weekday | muwtf | West | 44VB | 7:35 AM | 8:22 AM | 35VB | 8.50 | 47 | 8 | 6 | 2 LC40 | 7:35 AM | 8:22 AM | 44th St & Van Buren St | 33.45113221 | -111.9871672 | 35th Ave & Van Buren St | 33.45141022 | -112.1345281 | 0 |
| WEST | 2103 | 2713768 | 2103 | 20163134 | 10143411 | 7 | Deadhead | 3 | Weekday | muwtf | | 35VB | 8:22 AM | 8:24 AM | 37VB | 0.27 | 2 | | | LC40 | 8:22 AM | 8:32 AM | 35th Ave & Van Buren St | 33.45141022 | -112.1345281 | 37th Av Layover | 33.4503091 | -112.1390872 | 0 |
| WEST | 2103 | 2713768 | 2103 | 20163109 | 10143412 | 8 | Deadhead | 3 | Weekday | muwtf | | 37VB | 8:32 AM | 8:35 AM | 35VB | 0.93 | 3 | | | LC40 | 8:24 AM | 8:35 AM | 37th Av Layover | 33.4503091 | -112.1390872 | 35th Ave & Van Buren St | 33.45141022 | -112.1345281 | 8 |
| WEST | 2103 | 2713768 | 2103 | 20162049 | 13700 | 9 | Regular | 3 | Weekday | muwtf | East | 35VB | 8:35 AM | 9:18 AM | 44VB | 8.50 | 43 | 37 | 6 | 31 LC40 | 8:35 AM | 9:18 AM | 35th Ave & Van Buren St | 33.45141022 | -112.1345281 | 44th St & Van Buren St | 33.45113221 | -111.9871672 | 0 |
| WEST | 2103 | 2713768 | 2103 | 20163184 | 10143465 | 10 | Deadhead | 3 | Weekday | muwtf | East | 44VB | 9:18 AM | 9:23 AM | SKTR | 0.78 | 5 | | | LC40 | 9:18 AM | 10:00 AM | 44th St & Van Buren St | 33.45113221 | -111.9871672 | 44th St Sky Train Station | 33.44719294 | -111.9900258 | 0 |
| WEST | 2103 | 2713768 | 2103 | 20163165 | 10143466 | 11 | Deadhead | 3 | Weekday | muwtf | West | SKTR | 10:00 AM | 10:05 AM | 44VB | 0.76 | 5 | | | LC40 | 9:23 AM | 10:05 AM | 44th St Sky Train Station | 33.44719294 | -111.9900258 | 44th St & Van Buren St | 33.45113221 | -111.9871672 | 37 |
| WEST | 2103 | 2713768 | 2103 | 20162121 | 13784 | 12 | Regular | 3 | Weekday | muwtf | West | 44VB | 10:05 AM | 10:52 AM | 35VB | 8.50 | 47 | 8 | 6 | 2 LC40 | 10:05 AM | 10:52 AM | 44th St & Van Buren St | 33.45113221 | -111.9871672 | 35th Ave & Van Buren St | 33.45141022 | -112.1345281 | 0 |
| WEST | 2103 | 2713768 | 2103 | 20163138 | 10143421 | 13 | Deadhead | 3 | Weekday | muwtf | | 35VB | 10:52 AM | 10:54 AM | 37VB | 0.27 | 2 | | | LC40 | 10:52 AM | 11:02 AM | 35th Ave & Van Buren St | 33.45141022 | -112.1345281 | 37th Av Layover | 33.4503091 | -112.1390872 | 0 |
| WEST | 2103 | 2713768 | 2103 | 20163110 | 10143422 | 14 | Deadhead | 3 | Weekday | muwtf | | 37VB | 11:02 AM | 11:05 AM | 35VB | 0.93 | 3 | | | LC40 | 10:54 AM | 11:05 AM | 37th Av Layover | 33.4503091 | -112.1390872 | 35th Ave & Van Buren St | 33.45141022 | -112.1345281 | 8 |
| WEST | 2103 | 2713768 | 2103 | 20162060 | 13706 | 15 | Regular | 3 | Weekday | muwtf | East | 35VB | 11:05 AM | 11:48 AM | 44VB | 8.50 | 43 | 37 | 6 | 31 LC40 | 11:05 AM | 11:48 AM | 35th Ave & Van Buren St | 33.45141022 | -112.1345281 | 44th St & Van Buren St | 33.45113221 | -111.9871672 | 0 |
| WEST | 2103 | 2713768 | 2103 | 20163189 | 10143475 | 16 | Deadhead | 3 | Weekday | muwtf | East | 44VB | 11:48 AM | 11:53 AM | SKTR | 0.78 | 5 | | | LC40 | 11:48 AM | 12:30 PM | 44th St & Van Buren St | 33.45113221 | -111.9871672 | 44th St Sky Train Station | 33.44719294 | -111.9900258 | 0 |
| WEST | 2103 | 2713768 | 2103 | 20163166 | 10143476 | 17 | Deadhead | 3 | Weekday | muwtf | West | SKTR | 12:30 PM | 12:35 PM | 44VB | 0.76 | 5 | | | LC40 | 11:53 AM | 12:35 PM | 44th St Sky Train Station | 33.44719294 | -111.9900258 | 44th St & Van Buren St | 33.45113221 | -111.9871672 | 37 |
| WEST | 2103 | 2713768 | 2103 | 20162128 | 13789 | 18 | Regular | 3 | Weekday | muwtf | West | 44VB | 12:35 PM | 1:22 PM | 35VB | 8.50 | 47 | 8 | 6 | 2 LC40 | 12:35 PM | 1:22 PM | 44th St & Van Buren St | 33.45113221 | -111.9871672 | 35th Ave & Van Buren St | 33.45141022 | -112.1345281 | 0 |
| WEST | 2103 | 2713768 | 2103 | 20163143 | 10143431 | 19 | Deadhead | 3 | Weekday | muwtf | | 35VB | 1:22 PM | 1:24 PM | 37VB | 0.27 | 2 | | | LC40 | 1:22 PM | 1:32 PM | 35th Ave & Van Buren St | 33.45141022 | -112.1345281 | 37th Av Layover | 33.4503091 | -112.1390872 | 0 |
| WEST | 2103 | 2713768 | 2103 | 20163111 | 10143432 | 20 | Deadhead | 3 | Weekday | muwtf | | 37VB | 1:32 PM | 1:35 PM | 35VB | 0.93 | 3 | | | LC40 | 1:24 PM | 1:35 PM | 37th Av Layover | 33.4503091 | -112.1390872 | 35th Ave & Van Buren St | 33.45141022 | -112.1345281 | 8 |
| WEST | 2103 | 2713768 | 2103 | 20162069 | 13711 | 21 | Regular | 3 | Weekday | muwtf | East | 35VB | 1:35 PM | 2:18 PM | 44VB | 8.50 | 43 | 37 | 6 | 31 LC40 | 1:35 PM | 2:18 PM | 35th Ave & Van Buren St | 33.45141022 | -112.1345281 | 44th St & Van Buren St | 33.45113221 | -111.9871672 | 0 |
| WEST | 2103 | 2713768 | 2103 | 20163194 | 10143485 | 22 | Deadhead | 3 | Weekday | muwtf | East | 44VB | 2:18 PM | 2:23 PM | SKTR | 0.78 | 5 | | | LC40 | 2:18 PM | 3:00 PM | 44th St & Van Buren St | 33.45113221 | -111.9871672 | 44th St Sky Train Station | 33.44719294 | -111.9900258 | 0 |
| WEST | 2103 | 2713768 | 2103 | 20163167 | 10143486 | 23 | Deadhead | 3 | Weekday | muwtf | West | SKTR | 3:00 PM | 3:05 PM | 44VB | 0.76 | 5 | | | LC40 | 2:23 PM | 3:05 PM | 44th St Sky Train Station | 33.44719294 | -111.9900258 | 44th St & Van Buren St | 33.45113221 | -111.9871672 | 37 |
| WEST | 2103 | 2713768 | 2103 | 20162141 | 13798 | 24 | Regular | 3 | Weekday | muwtf | West | 44VB | 3:05 PM | 3:52 PM | 35VB | 8.50 | 47 | 8 | 6 | 2 LC40 | 3:05 PM | 3:52 PM | 44th St & Van Buren St | 33.45113221 | -111.9871672 | 35th Ave & Van Buren St | 33.45141022 | -112.1345281 | 0 |
| WEST | 2103 | 2713768 | 2103 | 20163148 | 10143441 | 25 | Deadhead | 3 | Weekday | muwtf | | 35VB | 3:52 PM | 3:54 PM | 37VB | 0.27 | 2 | | | LC40 | 3:52 PM | 4:02 PM | 35th Ave & Van Buren St | 33.45141022 | -112.1345281 | 37th Av Layover | 33.4503091 | -112.1390872 | 0 |
| WEST | 2103 | 2713768 | 2103 | 20163112 | 10143442 | 26 | Deadhead | 3 | Weekday | muwtf | | 37VB | 4:02 PM | 4:05 PM | 35VB | 0.93 | 3 | | | LC40 | 3:54 PM | 4:05 PM | 37th Av Layover | 33.4503091 | -112.1390872 | 35th Ave & Van Buren St | 33.45141022 | -112.1345281 | 8 |

| | | | | | | | | | | | | | | | | | | | | | | | | | | | | | | |
|---|---|---|---|---|---|---|---|---|---|---|---|---|---|---|---|---|---|---|---|---|---|---|---|---|---|---|---|---|---|---|
| WEST | 2103 | 2713768 | 2103 | 20162079 | 13651 | 27 | Regular | 3 | Weekday | muwtf | East | 35VB | 4:05 PM | 4:48 PM | 44VB | 8.50 | 43 | 37 | 6 | 31 | LC40 | 4:05 PM | 4:48 PM | 35th Ave & Van Buren St | 33.45141022 | -112.1345281 | 44th St & Van Buren St | 33.45113221 | -111.9871672 | 0 |
| WEST | 2103 | 2713768 | 2103 | 20163200 | 10143495 | 28 | Deadhead | 3 | Weekday | muwtf | East | 44VB | 4:48 PM | 4:53 PM | SKTR | 0.78 | 5 | | | | LC40 | 4:48 PM | 5:30 PM | 44th St & Van Buren St | 33.45113221 | -111.9871672 | 44th St Sky Train Station | 33.44719294 | -111.9900258 | 0 |
| WEST | 2103 | 2713768 | 2103 | 20163168 | 10143496 | 29 | Deadhead | 3 | Weekday | muwtf | West | SKTR | 5:30 PM | 5:35 PM | 44VB | 0.76 | 5 | | | | LC40 | 4:53 PM | 5:35 PM | 44th St Sky Train Station | 33.44719294 | -111.9900258 | 44th St & Van Buren St | 33.45113221 | -111.9871672 | 37 |
| WEST | 2103 | 2713768 | 2103 | 20162151 | 13740 | 30 | Regular | 3 | Weekday | muwtf | West | 44VB | 5:35 PM | 6:22 PM | 35VB | 8.50 | 47 | 8 | 6 | 2 | LC40 | 5:35 PM | 6:22 PM | 44th St & Van Buren St | 33.45113221 | -111.9871672 | 35th Ave & Van Buren St | 33.45141022 | -112.1345281 | 0 |
| WEST | 2103 | 2713768 | 2103 | 20163153 | 10143451 | 31 | Deadhead | 3 | Weekday | muwtf | | 35VB | 6:22 PM | 6:24 PM | 37VB | 0.27 | 2 | | | | LC40 | 6:22 PM | 6:32 PM | 35th Ave & Van Buren St | 33.45141022 | -112.1345281 | 37th Av Layover | 33.4503091 | -112.1390872 | 0 |
| WEST | 2103 | 2713768 | 2103 | 20163113 | 10143452 | 32 | Deadhead | 3 | Weekday | muwtf | | 37VB | 6:32 PM | 6:35 PM | 35VB | 0.93 | 3 | | | | LC40 | 6:24 PM | 6:35 PM | 37th Av Layover | 33.4503091 | -112.1390872 | 35th Ave & Van Buren St | 33.45141022 | -112.1345281 | 8 |
| WEST | 2103 | 2713768 | 2103 | 20162089 | 13723 | 33 | Regular | 3 | Weekday | muwtf | East | 35VB | 6:35 PM | 7:14 PM | 44VB | 8.50 | 39 | | | | LC40 | 6:35 PM | 7:14 PM | 35th Ave & Van Buren St | 33.45141022 | -112.1345281 | 44th St & Van Buren St | 33.45113221 | -111.9871672 | 0 |
| WEST | 2103 | 2713768 | 2103 | 20163116 | 10143380 | 34 | Pull-in | 3 | Weekday | muwtf | | 44VB | 7:14 PM | 7:49 PM | WEST | 15.40 | 35 | | | | LC40 | 7:14 PM | | 44th St & Van Buren St | 33.45113221 | -111.9871672 | West Transit Facility | 33.45411524 | -112.2287661 | 0 |
| WEST | 2104 | 2713648 | 2104 | | | 1 | Prep-out | | | | | WEST | 5:33 AM | 5:48 AM | WEST | | | | | | LC40 | | 5:48 AM | West Transit Facility | 33.45411524 | -112.2287661 | West Transit Facility | 33.45411524 | -112.2287661 | 52597773 |
| WEST | 2104 | 2713648 | 2104 | 20162730 | 10142724 | 2 | Pull-out | 41 | Weekday | muwtf | | WEST | 5:48 AM | 6:39 AM | 32IN | 15.21 | 51 | | | | LC40 | | 6:39 AM | West Transit Facility | 33.45411524 | -112.2287661 | 32nd St & Indian School Rd | 33.49521527 | -112.0129992 | 52597788 |
| WEST | 2104 | 2713648 | 2104 | 20161926 | 14458 | 3 | Regular | 41 | Weekday | muwtf | West | 32IN | 6:39 AM | 7:38 AM | 59IN | 9.99 | 59 | 12 | 8 | 4 | LC40 | 6:39 AM | 7:38 AM | 32nd St & Indian School Rd | 33.49521527 | -112.0129992 | 59th Ave & Indian School Rd | 33.49505532 | -112.1864048 | 0 |
| WEST | 2104 | 2713648 | 2104 | 20162724 | 10142718 | 4 | Deadhead | 41 | Weekday | muwtf | | 59IN | 7:38 AM | 7:44 AM | 59IN | 2.00 | 6 | | | | LC40 | 7:38 AM | 7:56 AM | 59th Ave & Indian School Rd | 33.49505532 | -112.1864048 | 59th Ave & Indian School Rd | 33.49505532 | -112.1864048 | 0 |
| WEST | 2104 | 2713648 | 2104 | 20161889 | 14325 | 5 | Regular | 41 | Weekday | muwtf | East | 59IN | 7:56 AM | 8:53 AM | 32IN | 10.00 | 57 | 59 | 7 | 52 | LC40 | 7:44 AM | 8:53 AM | 59th Ave & Indian School Rd | 33.49505532 | -112.1864048 | 32nd St & Indian School Rd | 33.49521527 | -112.0129992 | 12 |
| WEST | 2104 | 2713648 | 2104 | 20162725 | 10142719 | 6 | Deadhead | 41 | Weekday | muwtf | | 32IN | 8:53 AM | 9:05 AM | 32IN | 5.00 | 12 | | | | LC40 | 8:53 AM | 10:04 AM | 32nd St & Indian School Rd | 33.49521527 | -112.0129992 | 32nd St & Indian School Rd | 33.49521527 | -112.0129992 | 0 |
| WEST | 2104 | 2713648 | 2104 | 20161965 | 14373 | 7 | Regular | 41 | Weekday | muwtf | West | 32IN | 10:04 AM | 11:17 AM | 83IN | 12.96 | 73 | 57 | 9 | 48 | LC40 | 9:05 AM | 11:17 AM | 32nd St & Indian School Rd | 33.49521527 | -112.0129992 | 83rd Ave & Indian School Rd | 33.49427872 | -112.2377841 | 59 |
| WEST | 2104 | 2713648 | 2104 | 20162726 | 10142720 | 8 | Deadhead | 41 | Weekday | muwtf | | 83IN | 11:17 AM | 11:34 AM | 51TH | 5.27 | 17 | | | | LC40 | 11:17 AM | 12:31 PM | 83rd Ave & Indian School Rd | 33.49427872 | -112.2377841 | 51st Ave & Thomas Rd | 33.48054224 | -112.1689673 | 0 |
| WEST | 2104 | 2713648 | 2104 | 20161366 | 14139 | 9 | Regular | 29 | Weekday | muwtf | East | 51TH | 12:31 PM | 1:28 PM | 44TH | 10.51 | 57 | 33 | 7 | 26 | LC40 | 11:34 AM | 1:28 PM | 51st Ave & Thomas Rd | 33.48054224 | -112.1689673 | 44th St & Thomas Rd | 33.48024314 | -111.9870038 | 57 |
| WEST | 2104 | 2713648 | 2104 | 20162727 | 10142721 | 10 | Deadhead | 29 | Weekday | muwtf | | 44TH | 1:28 PM | 1:35 PM | 32IN | 3.46 | 7 | | | | LC40 | 1:28 PM | 2:08 PM | 44th St & Thomas Rd | 33.48024314 | -111.9870038 | 32nd St & Indian School Rd | 33.49521527 | -112.0129992 | 0 |
| WEST | 2104 | 2713648 | 2104 | 20161910 | 14441 | 11 | Regular | 41 | Weekday | muwtf | West | 32IN | 2:08 PM | 3:10 PM | 59IN | 9.99 | 62 | 8 | 8 | 0 | LC40 | 1:35 PM | 3:10 PM | 32nd St & Indian School Rd | 33.49521527 | -112.0129992 | 59th Ave & Indian School Rd | 33.49505532 | -112.1864048 | 33 |
| WEST | 2104 | 2713648 | 2104 | 20162728 | 10142722 | 12 | Deadhead | 41 | Weekday | muwtf | | 59IN | 3:10 PM | 3:17 PM | 51TH | 2.68 | 7 | | | | LC40 | 3:10 PM | 3:25 PM | 59th Ave & Indian School Rd | 33.49505532 | -112.1864048 | 51st Ave & Thomas Rd | 33.48054224 | -112.1689673 | 0 |
| WEST | 2104 | 2713648 | 2104 | 20161379 | 14152 | 13 | Regular | 29 | Weekday | muwtf | East | 51TH | 3:25 PM | 4:27 PM | 44TH | 10.51 | 62 | 10 | 8 | 2 | LC40 | 3:17 PM | 4:27 PM | 51st Ave & Thomas Rd | 33.48054224 | -112.1689673 | 44th St & Thomas Rd | 33.48024314 | -111.9870038 | 8 |
| WEST | 2104 | 2713648 | 2104 | 20162729 | 10142723 | 14 | Deadhead | 29 | Weekday | muwtf | | 44TH | 4:27 PM | 4:34 PM | 32IN | 3.46 | 7 | | | | LC40 | 4:27 PM | 4:44 PM | 44th St & Thomas Rd | 33.48024314 | -111.9870038 | 32nd St & Indian School Rd | 33.49521527 | -112.0129992 | 0 |
| WEST | 2104 | 2713648 | 2104 | 20161900 | 14433 | 15 | Regular | 41 | Weekday | muwtf | West | 32IN | 4:44 PM | 5:52 PM | 59IN | 9.99 | 68 | | | | LC40 | 4:34 PM | 5:52 PM | 32nd St & Indian School Rd | 33.49521527 | -112.0129992 | 59th Ave & Indian School Rd | 33.49505532 | -112.1864048 | 10 |
| WEST | 2104 | 2713648 | 2104 | 20162731 | 10142725 | 16 | Pull-in | 41 | Weekday | muwtf | | 59IN | 5:52 PM | 6:10 PM | WEST | 5.78 | 18 | | | | LC40 | 5:52 PM | | 59th Ave & Indian School Rd | 33.49505532 | -112.1864048 | West Transit Facility | 33.45411524 | -112.2287661 | 0 |
| WEST | 2105 | 2713649 | 2105 | | | 1 | Prep-out | | | | | WEST | 5:35 AM | 5:50 AM | WEST | | | | | | LC40 | | 5:50 AM | West Transit Facility | 33.45411524 | -112.2287661 | West Transit Facility | 33.45411524 | -112.2287661 | 52597775 |
| WEST | 2105 | 2713649 | 2105 | 20162734 | 10142727 | 2 | Pull-out | 29 | Weekday | muwtf | | WEST | 5:50 AM | 6:12 AM | 51TH | 5.33 | 22 | | | | LC40 | | 6:12 AM | West Transit Facility | 33.45411524 | -112.2287661 | 51st Ave & Thomas Rd | 33.48054224 | -112.1689673 | 52597790 |
| WEST | 2105 | 2713649 | 2105 | 20161348 | 14131 | 3 | Regular | 29 | Weekday | muwtf | East | 51TH | 6:12 AM | 7:21 AM | PITH | 15.85 | 69 | 24 | 9 | 15 | LC40 | 6:12 AM | 7:21 AM | 51st Ave & Thomas Rd | 33.48054224 | -112.1689673 | Pima Park | 33.48054696 | -111.8945743 | 0 |
| WEST | 2105 | 2713649 | 2105 | 20162733 | 10142726 | 4 | Deadhead | 29 | Weekday | muwtf | | PITH | 7:21 AM | 7:41 AM | 44TH | 5.94 | 20 | | | | LC40 | 7:21 AM | 8:05 AM | Pima Park | 33.48054696 | -111.8945743 | 44th St & Thomas Rd | 33.48024314 | -111.9870038 | 0 |
| WEST | 2105 | 2713649 | 2105 | 20161257 | 14200 | 5 | Regular | 29 | Weekday | muwtf | West | 44TH | 8:05 AM | 8:57 AM | 51TH | 10.51 | 52 | | | | LC40 | 7:41 AM | 8:57 AM | 44th St & Thomas Rd | 33.48024314 | -111.9870038 | 51st Ave & Thomas Rd | 33.48054224 | -112.1689673 | 24 |
| WEST | 2105 | 2713649 | 2105 | 20162735 | 10142728 | 6 | Pull-in | 29 | Weekday | muwtf | | 51TH | 8:57 AM | 9:19 AM | WEST | 5.63 | 22 | | | | LC40 | 8:57 AM | | 51st Ave & Thomas Rd | 33.48054224 | -112.1689673 | West Transit Facility | 33.45411524 | -112.2287661 | 0 |
| WEST | 2105 | 2713650 | 2134 | | | 1 | Prep-out | | | | | WEST | 11:58 AM | 12:13 PM | WEST | | | | | | LC40 | | 12:13 PM | West Transit Facility | 33.45411524 | -112.2287661 | West Transit Facility | 33.45411524 | -112.2287661 | 52598158 |
| WEST | 2105 | 2713650 | 2134 | 20162737 | 10142731 | 2 | Pull-out | 41 | Weekday | muwtf | | WEST | 12:13 PM | 1:04 PM | 32IN | 15.21 | 51 | | | | LC40 | | 1:04 PM | West Transit Facility | 33.45411524 | -112.2287661 | 32nd St & Indian School Rd | 33.49521527 | -112.0129992 | 52598173 |
| WEST | 2105 | 2713650 | 2134 | 20161913 | 14444 | 3 | Regular | 41 | Weekday | muwtf | West | 32IN | 1:04 PM | 2:18 PM | 83IN | 12.96 | 74 | 23 | 9 | 14 | LC40 | 1:04 PM | 2:18 PM | 32nd St & Indian School Rd | 33.49521527 | -112.0129992 | 83rd Ave & Indian School Rd | 33.49427872 | -112.2377841 | 0 |
| WEST | 2105 | 2713650 | 2134 | 20162732 | 10142729 | 4 | Deadhead | 41 | Weekday | muwtf | | 83IN | 2:18 PM | 2:32 PM | 59IN | 5.00 | 14 | | | | LC40 | 2:18 PM | 2:55 PM | 83rd Ave & Indian School Rd | 33.49427872 | -112.2377841 | 59th Ave & Indian School Rd | 33.49505532 | -112.1864048 | 0 |
| WEST | 2105 | 2713650 | 2134 | 20161880 | 14316 | 5 | Regular | 41 | Weekday | muwtf | East | 59IN | 2:55 PM | 3:52 PM | 32IN | 10.00 | 57 | 20 | 7 | 13 | LC40 | 2:32 PM | 3:52 PM | 59th Ave & Indian School Rd | 33.49505532 | -112.1864048 | 32nd St & Indian School Rd | 33.49521527 | -112.0129992 | 23 |
| WEST | 2105 | 2713650 | 2134 | 20162736 | 10142730 | 6 | Deadhead | 41 | Weekday | muwtf | | 32IN | 3:52 PM | 4:04 PM | 32IN | 5.00 | 12 | | | | LC40 | 3:52 PM | 4:24 PM | 32nd St & Indian School Rd | 33.49521527 | -112.0129992 | 32nd St & Indian School Rd | 33.49521527 | -112.0129992 | 0 |
| WEST | 2105 | 2713650 | 2134 | 20161901 | 14434 | 7 | Regular | 41 | Weekday | muwtf | West | 32IN | 4:24 PM | 5:35 PM | 59IN | 9.99 | 71 | | | | LC40 | 4:04 PM | 5:35 PM | 32nd St & Indian School Rd | 33.49521527 | -112.0129992 | 59th Ave & Indian School Rd | 33.49505532 | -112.1864048 | 20 |
| WEST | 2105 | 2713650 | 2134 | 20162738 | 10142732 | 8 | Pull-in | 41 | Weekday | muwtf | | 59IN | 5:35 PM | 5:53 PM | WEST | 5.78 | 18 | | | | LC40 | 5:35 PM | | 59th Ave & Indian School Rd | 33.49505532 | -112.1864048 | West Transit Facility | 33.45411524 | -112.2287661 | 0 |
| WEST | 2106 | 2713784 | 2106 | | | 1 | Prep-out | | | | | WEST | 5:39 AM | 5:54 AM | WEST | | | | | | LC40 | | 5:54 AM | West Transit Facility | 33.45411524 | -112.2287661 | West Transit Facility | 33.45411524 | -112.2287661 | 52597779 |
| WEST | 2106 | 2713784 | 2106 | 20163424 | 10144101 | 2 | Pull-out | 67 | Weekday | muwtf | | WEST | 5:54 AM | 6:22 AM | 67UN | 18.90 | 28 | | | | LC40 | | 6:22 AM | West Transit Facility | 33.45411524 | -112.2287661 | 67th Ave & Union Hills Dr | 33.65281565 | -112.2029624 | 52597794 |
| WEST | 2106 | 2713784 | 2106 | 20161591 | 14794 | 3 | Regular | 67 | Weekday | muwtf | South | 67UN | 6:22 AM | 7:25 AM | SLHS-S | 16.14 | 63 | 16 | 8 | 8 | LC40 | 6:22 AM | 7:25 AM | 67th Ave & Union Hills Dr | 33.65281565 | -112.2029624 | Sierra Linda HS-South | 33.41822294 | -112.2041428 | 0 |
| WEST | 2106 | 2713784 | 2106 | 20163415 | 10144092 | 4 | Deadhead | 67 | Weekday | muwtf | | SLHS-S | 7:25 AM | 7:30 AM | 75LB | 2.70 | 5 | | | | LC40 | 7:25 AM | 7:46 AM | Sierra Linda HS-South | 33.41822294 | -112.2041428 | 75th Ave & Lower Buckeye Rd | 33.42294285 | -112.2211466 | 0 |
| WEST | 2106 | 2713784 | 2106 | 20161749 | 14833 | 5 | Regular | 75 | Weekday | muwtf | North | 75LB | 7:46 AM | 8:17 AM | 75CA | 7.41 | 31 | 7 | 5 | 2 | LC40 | 7:30 AM | 8:17 AM | 75th Ave & Lower Buckeye Rd | 33.42294285 | -112.2211466 | 75th Ave & Camelback Rd | 33.50872446 | -112.22051 | 16 |
| WEST | 2106 | 2713784 | 2106 | 20163416 | 10144093 | 6 | Deadhead | 75 | Weekday | muwtf | | 75CA | 8:17 AM | 8:29 AM | 75CA | 4.00 | 12 | | | | LC40 | 8:17 AM | 8:36 AM | 75th Ave & Camelback Rd | 33.50872446 | -112.22051 | 75th Ave & Camelback Rd | 33.50872446 | -112.22051 | 0 |
| WEST | 2106 | 2713784 | 2106 | 20161701 | 14911 | 7 | Regular | 75 | Weekday | muwtf | South | 75CA | 8:36 AM | 9:02 AM | 75LB | 7.30 | 26 | 19 | 5 | 14 | LC40 | 8:29 AM | 9:02 AM | 75th Ave & Camelback Rd | 33.50872446 | -112.22051 | 75th Ave & Lower Buckeye Rd | 33.42294285 | -112.2211466 | 7 |
| WEST | 2106 | 2713784 | 2106 | 20163417 | 10144094 | 8 | Deadhead | 75 | Weekday | muwtf | | 75LB | 9:02 AM | 9:07 AM | SLHS-N | 2.70 | 5 | | | | LC40 | 9:02 AM | 9:26 AM | 75th Ave & Lower Buckeye Rd | 33.42294285 | -112.2211466 | Sierra Linda HS-North | 33.41877515 | -112.2038817 | 0 |
| WEST | 2106 | 2713784 | 2106 | 20161223 | 14772 | 9 | Regular | 67 | Weekday | muwtf | North | SLHS-N | 9:26 AM | 10:33 AM | 67UN | 16.14 | 67 | 14 | 9 | 5 | LC40 | 9:07 AM | 10:33 AM | Sierra Linda HS-North | 33.41877515 | -112.2038817 | 67th Ave & Union Hills Dr | 33.65281565 | -112.2029624 | 19 |
| WEST | 2106 | 2713784 | 2106 | 20163418 | 10144095 | 10 | Deadhead | 67 | Weekday | muwtf | | 67UN | 10:33 AM | 10:38 AM | 67UN | 0.90 | 5 | | | | LC40 | 10:33 AM | 10:52 AM | 67th Ave & Union Hills Dr | 33.65281565 | -112.2029624 | 67th Ave & Union Hills Dr | 33.65281565 | -112.2029624 | 0 |
| WEST | 2106 | 2713784 | 2106 | 20161612 | 14803 | 11 | Regular | 67 | Weekday | muwtf | South | 67UN | 10:52 AM | 11:55 AM | SLHS-S | 16.14 | 63 | 16 | 8 | 8 | LC40 | 10:38 AM | 11:55 AM | 67th Ave & Union Hills Dr | 33.65281565 | -112.2029624 | Sierra Linda HS-South | 33.41822294 | -112.2041428 | 14 |
| WEST | 2106 | 2713784 | 2106 | 20163419 | 10144096 | 12 | Deadhead | 67 | Weekday | muwtf | | SLHS-S | 11:55 AM | 12:00 PM | 75LB | 2.70 | 5 | | | | LC40 | 11:55 AM | 12:16 PM | Sierra Linda HS-South | 33.41822294 | -112.2041428 | 75th Ave & Lower Buckeye Rd | 33.42294285 | -112.2211466 | 0 |
| WEST | 2106 | 2713784 | 2106 | 20161763 | 14842 | 13 | Regular | 75 | Weekday | muwtf | North | 75LB | 12:16 PM | 12:47 PM | 75CA | 7.41 | 31 | 7 | 5 | 2 | LC40 | 12:00 PM | 12:47 PM | 75th Ave & Lower Buckeye Rd | 33.42294285 | -112.2211466 | 75th Ave & Camelback Rd | 33.50872446 | -112.22051 | 16 |
| WEST | 2106 | 2713784 | 2106 | 20163420 | 10144097 | 14 | Deadhead | 75 | Weekday | muwtf | | 75CA | 12:47 PM | 12:59 PM | 75CA | 4.00 | 12 | | | | LC40 | 12:47 PM | 1:06 PM | 75th Ave & Camelback Rd | 33.50872446 | -112.22051 | 75th Ave & Camelback Rd | 33.50872446 | -112.22051 | 0 |
| WEST | 2106 | 2713784 | 2106 | 20161708 | 14875 | 15 | Regular | 75 | Weekday | muwtf | South | 75CA | 1:06 PM | 1:36 PM | 75LB | 7.30 | 30 | 13 | 5 | 8 | LC40 | 12:59 PM | 1:36 PM | 75th Ave & Camelback Rd | 33.50872446 | -112.22051 | 75th Ave & Lower Buckeye Rd | 33.42294285 | -112.2211466 | 7 |
| WEST | 2106 | 2713784 | 2106 | 20163421 | 10144098 | 16 | Deadhead | 75 | Weekday | muwtf | | 75LB | 1:36 PM | 1:41 PM | SLHS-N | 2.70 | 5 | | | | LC40 | 1:36 PM | 1:54 PM | 75th Ave & Lower Buckeye Rd | 33.42294285 | -112.2211466 | Sierra Linda HS-North | 33.41877515 | -112.2038817 | 0 |
| WEST | 2106 | 2713784 | 2106 | 20161196 | 14763 | 17 | Regular | 67 | Weekday | muwtf | North | SLHS-N | 1:54 PM | 3:02 PM | 67UN | 16.14 | 68 | 13 | 9 | 4 | LC40 | 1:41 PM | 3:02 PM | Sierra Linda HS-North | 33.41877515 | -112.2038817 | 67th Ave & Union Hills Dr | 33.65281565 | -112.2029624 | 13 |
| WEST | 2106 | 2713784 | 2106 | 20163422 | 10144099 | 18 | Deadhead | 67 | Weekday | muwtf | | 67UN | 3:02 PM | 3:07 PM | 67UN | 0.90 | 5 | | | | LC40 | 3:02 PM | 3:20 PM | 67th Ave & Union Hills Dr | 33.65281565 | -112.2029624 | 67th Ave & Union Hills Dr | 33.65281565 | -112.2029624 | 0 |
| WEST | 2106 | 2713784 | 2106 | 20161625 | 14812 | 19 | Regular | 67 | Weekday | muwtf | South | 67UN | 3:20 PM | 4:28 PM | SLHS-S | 16.14 | 68 | 38 | 9 | 29 | LC40 | 3:07 PM | 4:28 PM | 67th Ave & Union Hills Dr | 33.65281565 | -112.2029624 | Sierra Linda HS-South | 33.41822294 | -112.2041428 | 13 |
| WEST | 2106 | 2713784 | 2106 | 20163423 | 10144100 | 20 | Deadhead | 67 | Weekday | muwtf | | SLHS-S | 4:28 PM | 4:33 PM | 75LB | 2.70 | 5 | | | | LC40 | 4:28 PM | 5:11 PM | Sierra Linda HS-South | 33.41822294 | -112.2041428 | 75th Ave & Lower Buckeye Rd | 33.42294285 | -112.2211466 | 0 |
| WEST | 2106 | 2713784 | 2106 | 20161778 | 14852 | 21 | Regular | 75 | Weekday | muwtf | North | 75LB | 5:11 PM | 5:50 PM | 75CA | 7.41 | 39 | | | | LC40 | 4:33 PM | 5:50 PM | 75th Ave & Lower Buckeye Rd | 33.42294285 | -112.2211466 | 75th Ave & Camelback Rd | 33.50872446 | -112.22051 | 38 |
| WEST | 2106 | 2713784 | 2106 | 20163425 | 10144102 | 22 | Pull-in | 75 | Weekday | muwtf | | 75CA | 5:50 PM | 6:05 PM | WEST | 5.15 | 15 | | | | LC40 | 5:50 PM | | 75th Ave & Camelback Rd | 33.50872446 | -112.22051 | West Transit Facility | 33.45411524 | -112.2287661 | 0 |
| WEST | 2107 | 2713700 | 2107 | | | 1 | Prep-out | | | | | WEST | 5:43 AM | 5:58 AM | WEST | | | | | | LC60 | | 5:58 AM | West Transit Facility | 33.45411524 | -112.2287661 | West Transit Facility | 33.45411524 | -112.2287661 | 52597783 |
| WEST | 2107 | 2713700 | 2107 | 20162407 | 10142533 | 2 | Pull-out | 17 | Weekday | muwtf | | WEST | 5:58 AM | 6:23 AM | ESMC | 10.60 | 25 | | | | LC60 | | 6:23 AM | West Transit Facility | 33.45411524 | -112.2287661 | Pebble Creek Pkwy & McDowell Rd | 33.46464073 | -112.3924621 | 52597798 |
| WEST | 2107 | 2713700 | 2107 | 20161032 | 13973 | 3 | Regular | 17 | Weekday | muwtf | East | ESMC | 6:23 AM | 8:27 AM | PIMC | 28.81 | 124 | 16 | 15 | 1 | LC60 | 6:23 AM | 8:27 AM | Pebble Creek Pkwy & McDowell Rd | 33.46464073 | -112.3924621 | Pima Rd & McDowell Rd | 33.46580416 | -111.8918629 | 0 |
| WEST | 2107 | 2713700 | 2107 | 20162418 | 10142527 | 4 | Deadhead | 17 | Weekday | muwtf | | PIMC | 8:27 AM | 8:34 AM | PIMC | 2.40 | 7 | | | | LC60 | 8:27 AM | 8:50 AM | Pima Rd & McDowell Rd | 33.46580416 | -111.8918629 | Pima Rd & McDowell Rd | 33.46580416 | -111.8918629 | 0 |
| WEST | 2107 | 2713700 | 2107 | 20161615 | 14034 | 5 | Regular | 17 | Weekday | muwtf | West | PIMC | 8:50 AM | 10:51 AM | ESMC | 28.99 | 121 | 46 | 15 | 31 | LC60 | 8:34 AM | 10:51 AM | Pima Rd & McDowell Rd | 33.46580416 | -111.8918629 | Pebble Creek Pkwy & McDowell Rd | 33.46464073 | -112.3924621 | 16 |
| WEST | 2107 | 2713700 | 2107 | 20162416 | 10142528 | 6 | Deadhead | 17 | Weekday | muwtf | | ESMC | 10:51 AM | 10:58 AM | ESMC | 2.50 | 7 | | | | LC60 | 10:51 AM | 11:44 AM | Pebble Creek Pkwy & McDowell Rd | 33.46464073 | -112.3924621 | Pebble Creek Pkwy & McDowell Rd | 33.46464073 | -112.3924621 | 0 |
| WEST | 2107 | 2713700 | 2107 | 20160990 | 13963 | 7 | Regular | 17 | Weekday | muwtf | East | ESMC | 11:44 AM | 1:48 PM | PIMC | 28.81 | 124 | 15 | 15 | 0 | LC60 | 10:58 AM | 1:48 PM | Pebble Creek Pkwy & McDowell Rd | 33.46464073 | -112.3924621 | Pima Rd & McDowell Rd | 33.46580416 | -111.8918629 | 46 |
| WEST | 2107 | 2713700 | 2107 | 20162417 | 10142529 | 8 | Deadhead | 17 | Weekday | muwtf | | PIMC | 1:48 PM | 1:55 PM | PIMC-W | 2.40 | 7 | | | | LC60 | 1:48 PM | 2:10 PM | Pima Rd & McDowell Rd | 33.46580416 | -111.8918629 | McDowell Rd & Pima Rd Westbound | 33.46587988 | -111.8925718 | 0 |
| WEST | 2107 | 2713700 | 2107 | 20161569 | 14018 | 9 | Regular | 17 | Weekday | muwtf | West | PIMC-W | 2:10 PM | 4:11 PM | ESMC | 28.99 | 121 | 25 | 15 | 10 | LC60 | 1:55 PM | 4:11 PM | McDowell Rd & Pima Rd Westbound | 33.46587988 | -111.8925718 | Pebble Creek Pkwy & McDowell Rd | 33.46464073 | -112.3924621 | 15 |
| WEST | 2107 | 2713700 | 2107 | 20162411 | 10142530 | 10 | Deadhead | 17 | Weekday | muwtf | | ESMC | 4:11 PM | 4:18 PM | ESMC | 2.50 | 7 | | | | LC60 | 4:11 PM | 4:43 PM | Pebble Creek Pkwy & McDowell Rd | 33.46464073 | -112.3924621 | Pebble Creek Pkwy & McDowell Rd | 33.46464073 | -112.3924621 | 0 |
| WEST | 2107 | 2713700 | 2107 | 20160964 | 13942 | 11 | Regular | 17 | Weekday | muwtf | East | ESMC | 4:43 PM | 6:48 PM | PIMC | 28.81 | 125 | 16 | 15 | 1 | LC60 | 4:18 PM | 6:48 PM | Pebble Creek Pkwy & McDowell Rd | 33.46464073 | -112.3924621 | Pima Rd & McDowell Rd | 33.46580416 | -111.8918629 | 25 |
| WEST | 2107 | 2713700 | 2107 | 20162409 | 10142531 | 12 | Deadhead | 17 | Weekday | muwtf | | PIMC | 6:48 PM | 6:55 PM | GRIN | 2.70 | 7 | | | | LC60 | 6:48 PM | 7:11 PM | Pima Rd & McDowell Rd | 33.46580416 | -111.8918629 | Granite Reef Rd & Indian School Rd | 33.49487235 | -111.9002718 | 0 |
| WEST | 2107 | 2713700 | 2107 | 20161812 | 14386 | 13 | Regular | 41 | Weekday | muwtf | West | GRIN | 7:11 PM | 8:44 PM | 107I-W | 22.71 | 93 | 28 | 12 | 16 | LC60 | 6:55 PM | 8:44 PM | Granite Reef Rd & Indian School Rd | 33.49487235 | -111.9002718 | 107th Ave & Indian School Rd | 33.49373411 | -112.2906586 | 16 |
| WEST | 2107 | 2713700 | 2107 | 20162410 | 10142532 | 14 | Deadhead | 41 | Weekday | muwtf | | 107I-W | 8:44 PM | 8:50 PM | 107I-E | 1.53 | 6 | | | | LC60 | 8:44 PM | 9:18 PM | 107th Ave & Indian School Rd | 33.49373411 | -112.2906586 | 107th Ave & Indian School Rd | 33.49349789 | -112.2897007 | 0 |
| WEST | 2107 | 2713700 | 2107 | 20161933 | 14344 | 15 | Regular | 41 | Weekday | muwtf | East | 107I-E | 9:18 PM | 10:37 PM | GRIN | 22.72 | 79 | | | | LC60 | 8:50 PM | 10:37 PM | 107th Ave & Indian School Rd | 33.49349789 | -112.2897007 | Granite Reef Rd & Indian School Rd | 33.49487235 | -111.9002718 | 28 |

| | | | | | | | | | | | | | | | | | | | | | | | | | | | | | |
|---|---|---|---|---|---|---|---|---|---|---|---|---|---|---|---|---|---|---|---|---|---|---|---|---|---|---|---|---|---|
| WEST | 2107 | 2713700 | 2107 | 20162403 | 10142534 | 16 | Pull-in | 41 | Weekday | muwtf | | GRIN | 10:37 PM | 11:27 PM | WEST | 27.70 | 50 | | | | LC60 | 10:37 PM | | Granite Reef Rd & Indian School Rd | 33.49487235 | -111.9002718 | West Transit Facility | 33.45411524 | -112.2287661 | 0 |
| WEST | 2108 | 2713663 | 2108 | | | 1 | Prep-out | | | | | WEST | 5:44 AM | 5:59 AM | WEST | | | | | | LC40 | | 5:59 AM | West Transit Facility | 33.45411524 | -112.2287661 | West Transit Facility | 33.45411524 | -112.2287661 | 52597784 |
| WEST | 2108 | 2713663 | 2108 | 20163499 | 10144201 | 2 | Pull-out | 17 | Weekday | muwtf | | WEST | 5:59 AM | 6:39 AM | 44MC | 16.00 | 40 | | | | LC40 | | 6:39 AM | West Transit Facility | 33.45411524 | -112.2287661 | 44th St & McDowell Rd | 33.46574267 | -111.9870807 | 52597799 |
| WEST | 2108 | 2713663 | 2108 | 20161211 | 14064 | 3 | Regular | 17 | Weekday | muwtf | West | 44MC | 6:39 AM | 7:32 AM | 43MC | 9.51 | 53 | 7 | 7 | 0 | LC40 | 6:39 AM | 7:32 AM | 44th St & McDowell Rd | 33.46574267 | -111.9870807 | 43rd Ave & McDowell Rd | 33.46596291 | -112.1518078 | 0 |
| WEST | 2108 | 2713663 | 2108 | 20162750 | 10142749 | 4 | Deadhead | 17 | Weekday | muwtf | | 43MC | 7:32 AM | 7:37 AM | 43MC | 1.00 | 5 | | | | LC40 | 7:32 AM | 7:44 AM | 43rd Ave & McDowell Rd | 33.46596291 | -112.1518078 | 43rd Ave & McDowell Rd | 33.46596291 | -112.1518078 | 0 |
| WEST | 2108 | 2713663 | 2108 | 20161116 | 13984 | 5 | Regular | 17 | Weekday | muwtf | East | 43MC | 7:44 AM | 8:36 AM | 44MC | 9.50 | 52 | 18 | 7 | 11 | LC40 | 7:37 AM | 8:36 AM | 43rd Ave & McDowell Rd | 33.46596291 | -112.1518078 | 44th St & McDowell Rd | 33.46574267 | -111.9870807 | 7 |
| WEST | 2108 | 2713663 | 2108 | 20162752 | 10142750 | 6 | Deadhead | 17 | Weekday | muwtf | | 44MC | 8:36 AM | 8:46 AM | 32IN | 4.84 | 10 | | | | LC40 | 8:36 AM | 9:04 AM | 44th St & McDowell Rd | 33.46574267 | -111.9870807 | 32nd St & Indian School Rd | 33.49521527 | -112.0129992 | 0 |
| WEST | 2108 | 2713663 | 2108 | 20161918 | 14451 | 7 | Regular | 41 | Weekday | muwtf | West | 32IN | 9:04 AM | 10:17 AM | 83IN | 12.96 | 73 | 35 | 9 | 26 | LC40 | 8:46 AM | 10:17 AM | 32nd St & Indian School Rd | 33.49521527 | -112.0129992 | 83rd Ave & Indian School Rd | 33.49427872 | -112.2377841 | 18 |
| WEST | 2108 | 2713663 | 2108 | 20162753 | 10142751 | 8 | Deadhead | 41 | Weekday | muwtf | | 83IN | 10:17 AM | 10:27 AM | 83IN | 4.00 | 10 | | | | LC40 | 10:17 AM | 11:02 AM | 83rd Ave & Indian School Rd | 33.49427872 | -112.2377841 | 83rd Ave & Indian School Rd | 33.49427872 | -112.2377841 | 0 |
| WEST | 2108 | 2713663 | 2108 | 20161859 | 14298 | 9 | Regular | 41 | Weekday | muwtf | East | 83IN | 11:02 AM | 12:08 PM | 32IN | 12.94 | 66 | 12 | 8 | 4 | LC40 | 10:27 AM | 12:08 PM | 83rd Ave & Indian School Rd | 33.49427872 | -112.2377841 | 32nd St & Indian School Rd | 33.49521527 | -112.0129992 | 35 |
| WEST | 2108 | 2713663 | 2108 | 20162754 | 10142752 | 10 | Deadhead | 41 | Weekday | muwtf | | 32IN | 12:08 PM | 12:15 PM | 44TH | 3.25 | 7 | | | | LC40 | 12:08 PM | 12:27 PM | 32nd St & Indian School Rd | 33.49521527 | -112.0129992 | 44th St & Thomas Rd | 33.48024314 | -111.9870038 | 0 |
| WEST | 2108 | 2713663 | 2108 | 20161265 | 14207 | 11 | Regular | 29 | Weekday | muwtf | West | 44TH | 12:27 PM | 1:40 PM | DSTC | 14.04 | 73 | | | | LC40 | 12:15 PM | 1:40 PM | 44th St & Thomas Rd | 33.48024314 | -111.9870038 | Desert Sky TC | 33.47903081 | -112.228655 | 12 |
| WEST | 2108 | 2713663 | 2108 | 20163486 | 10144202 | 12 | Pull-in | 29 | Weekday | muwtf | | DSTC | 1:40 PM | 1:54 PM | WEST | 3.19 | 14 | | | | LC40 | 1:40 PM | | Desert Sky TC | 33.47903081 | -112.228655 | West Transit Facility | 33.45411524 | -112.2287661 | 0 |
| WEST | 2108 | 2713681 | 2156 | | | 1 | Prep-out | | | | | WEST | 2:03 PM | 2:18 PM | WEST | | | | | | LC40 | | 2:18 PM | West Transit Facility | 33.45411524 | -112.2287661 | West Transit Facility | 33.45411524 | -112.2287661 | 52598283 |
| WEST | 2108 | 2713681 | 2156 | 20162757 | 10142757 | 2 | Pull-out | 41 | Weekday | muwtf | | WEST | 2:18 PM | 2:35 PM | 59IN | 5.37 | 17 | | | | LC40 | | 2:35 PM | West Transit Facility | 33.45411524 | -112.2287661 | 59th Ave & Indian School Rd | 33.49505532 | -112.1864048 | 52598298 |
| WEST | 2108 | 2713681 | 2156 | 20161874 | 14317 | 3 | Regular | 41 | Weekday | muwtf | East | 59IN | 2:35 PM | 3:32 PM | 32IN | 10.00 | 57 | 20 | 7 | 13 | LC40 | 2:35 PM | 3:32 PM | 59th Ave & Indian School Rd | 33.49505532 | -112.1864048 | 32nd St & Indian School Rd | 33.49521527 | -112.0129992 | 0 |
| WEST | 2108 | 2713681 | 2156 | 20162755 | 10142755 | 4 | Deadhead | 41 | Weekday | muwtf | | 32IN | 3:32 PM | 3:44 PM | 32IN | 5.00 | 12 | | | | LC40 | 3:32 PM | 4:04 PM | 32nd St & Indian School Rd | 33.49521527 | -112.0129992 | 32nd St & Indian School Rd | 33.49521527 | -112.0129992 | 0 |
| WEST | 2108 | 2713681 | 2156 | 20161902 | 14435 | 5 | Regular | 41 | Weekday | muwtf | West | 32IN | 4:04 PM | 5:15 PM | 59IN | 9.99 | 71 | 31 | 9 | 22 | LC40 | 3:44 PM | 5:15 PM | 32nd St & Indian School Rd | 33.49521527 | -112.0129992 | 59th Ave & Indian School Rd | 33.49505532 | -112.1864048 | 20 |
| WEST | 2108 | 2713681 | 2156 | 20162756 | 10142756 | 6 | Deadhead | 41 | Weekday | muwtf | | 59IN | 5:15 PM | 5:29 PM | 83IN | 5.00 | 14 | | | | LC40 | 5:15 PM | 6:00 PM | 59th Ave & Indian School Rd | 33.49505532 | -112.1864048 | 83rd Ave & Indian School Rd | 33.49427872 | -112.2377841 | 0 |
| WEST | 2108 | 2713681 | 2156 | 20161853 | 14288 | 7 | Regular | 41 | Weekday | muwtf | East | 83IN | 6:00 PM | 7:07 PM | 32IN | 12.94 | 67 | | | | LC40 | 5:29 PM | 7:07 PM | 83rd Ave & Indian School Rd | 33.49427872 | -112.2377841 | 32nd St & Indian School Rd | 33.49521527 | -112.0129992 | 31 |
| WEST | 2108 | 2713681 | 2156 | 20162758 | 10142758 | 8 | Pull-in | 41 | Weekday | muwtf | | 32IN | 7:07 PM | 7:59 PM | WEST | 15.65 | 52 | | | | LC40 | 7:07 PM | | 32nd St & Indian School Rd | 33.49521527 | -112.0129992 | West Transit Facility | 33.45411524 | -112.2287661 | 0 |
| WEST | 2109 | 2713702 | 2109 | | | 1 | Prep-out | | | | | WEST | 5:44 AM | 5:59 AM | WEST | | | | | | LC40 | | 5:59 AM | West Transit Facility | 33.45411524 | -112.2287661 | West Transit Facility | 33.45411524 | -112.2287661 | 52597784 |
| WEST | 2109 | 2713702 | 2109 | 20163091 | 10143340 | 2 | Pull-out | 29 | Weekday | muwtf | | WEST | 5:59 AM | 6:13 AM | DSTC1 | 3.19 | 14 | | | | LC40 | | 6:13 AM | West Transit Facility | 33.45411524 | -112.2287661 | Thomas Rd at Desert Sky TC | 33.47983142 | -112.2285417 | 52597799 |
| WEST | 2109 | 2713702 | 2109 | 20161254 | 14127 | 3 | Regular | 29 | Weekday | muwtf | East | DSTC1 | 6:13 AM | 7:46 AM | PITH | 19.32 | 93 | 24 | 12 | 12 | LC40 | 6:13 AM | 8:10 AM | Thomas Rd at Desert Sky TC | 33.47983142 | -112.2285417 | Pima Park | 33.48054696 | -111.8945743 | 0 |
| WEST | 2109 | 2713702 | 2109 | 20161474 | 14277 | 4 | Regular | 29 | Weekday | muwtf | West | PITH | 8:10 AM | 9:36 AM | DSTC | 19.42 | 86 | 11 | 11 | 0 | LC40 | 7:46 AM | 9:36 AM | Pima Park | 33.48054696 | -111.8945743 | Desert Sky TC | 33.47903081 | -112.228655 | 24 |
| WEST | 2109 | 2713702 | 2109 | 20162432 | 10142521 | 5 | Deadhead | 29 | Weekday | muwtf | | DSTC | 9:36 AM | 9:44 AM | 83MC | 1.55 | 8 | | | | LC40 | 9:36 AM | 9:55 AM | Desert Sky TC | 33.47903081 | -112.228655 | 83rd Ave & McDowell Rd | 33.46531052 | -112.2379855 | 0 |
| WEST | 2109 | 2713702 | 2109 | 20160970 | 13947 | 6 | Regular | 17 | Weekday | muwtf | East | 83MC | 9:55 AM | 11:27 AM | PIMC | 19.79 | 92 | 36 | 12 | 24 | LC40 | 9:44 AM | 11:27 AM | 83rd Ave & McDowell Rd | 33.46531052 | -112.2379855 | Pima Rd & McDowell Rd | 33.46580416 | -111.8918629 | 11 |
| WEST | 2109 | 2713702 | 2109 | 20162431 | 10142522 | 7 | Deadhead | 17 | Weekday | muwtf | | PIMC | 11:27 AM | 11:34 AM | PIMC | 2.40 | 7 | | | | LC40 | 11:27 AM | 12:10 PM | Pima Rd & McDowell Rd | 33.46580416 | -111.8918629 | Pima Rd & McDowell Rd | 33.46580416 | -111.8918629 | 0 |
| WEST | 2109 | 2713702 | 2109 | 20161582 | 14024 | 8 | Regular | 17 | Weekday | muwtf | West | PIMC | 12:10 PM | 2:11 PM | ESMC | 28.99 | 121 | 45 | 15 | 30 | LC40 | 11:34 AM | 2:11 PM | Pima Rd & McDowell Rd | 33.46580416 | -111.8918629 | Pebble Creek Pkwy & McDowell Rd | 33.46464073 | -112.3924621 | 36 |
| WEST | 2109 | 2713702 | 2109 | 20162437 | 10142523 | 9 | Deadhead | 17 | Weekday | muwtf | | ESMC | 2:11 PM | 2:18 PM | ESMC | 2.50 | 7 | | | | LC40 | 2:11 PM | 3:03 PM | Pebble Creek Pkwy & McDowell Rd | 33.46464073 | -112.3924621 | Pebble Creek Pkwy & McDowell Rd | 33.46464073 | -112.3924621 | 0 |
| WEST | 2109 | 2713702 | 2109 | 20160975 | 13951 | 10 | Regular | 17 | Weekday | muwtf | East | ESMC | 3:03 PM | 5:08 PM | PIMC | 28.81 | 125 | 25 | 15 | 10 | LC40 | 2:18 PM | 5:08 PM | Pebble Creek Pkwy & McDowell Rd | 33.46464073 | -112.3924621 | Pima Rd & McDowell Rd | 33.46580416 | -111.8918629 | 45 |
| WEST | 2109 | 2713702 | 2109 | 20162425 | 10142524 | 11 | Deadhead | 17 | Weekday | muwtf | | PIMC | 5:08 PM | 5:15 PM | PIMC | 2.40 | 7 | | | | LC40 | 5:08 PM | 5:40 PM | Pima Rd & McDowell Rd | 33.46580416 | -111.8918629 | Pima Rd & McDowell Rd | 33.46580416 | -111.8918629 | 0 |
| WEST | 2109 | 2713702 | 2109 | 20161546 | 14008 | 12 | Regular | 17 | Weekday | muwtf | West | PIMC | 5:40 PM | 7:41 PM | ESMC | 28.99 | 121 | | | | LC40 | 5:15 PM | 7:41 PM | Pima Rd & McDowell Rd | 33.46580416 | -111.8918629 | Pebble Creek Pkwy & McDowell Rd | 33.46464073 | -112.3924621 | 25 |
| WEST | 2109 | 2713702 | 2109 | 20163092 | 10143341 | 13 | Pull-in | 17 | Weekday | muwtf | | ESMC | 7:41 PM | 8:01 PM | WEST | 10.60 | 20 | | | | LC40 | 7:41 PM | | Pebble Creek Pkwy & McDowell Rd | 33.46464073 | -112.3924621 | West Transit Facility | 33.45411524 | -112.2287661 | 0 |
| WEST | 2110 | 2713651 | 2110 | | | 1 | Prep-out | | | | | WEST | 5:45 AM | 6:00 AM | WEST | | | | | | LC60 | | 6:00 AM | West Transit Facility | 33.45411524 | -112.2287661 | West Transit Facility | 33.45411524 | -112.2287661 | 52597785 |
| WEST | 2110 | 2713651 | 2110 | 20162745 | 10142739 | 2 | Pull-out | 41 | Weekday | muwtf | | WEST | 6:00 AM | 6:17 AM | 59IN | 5.37 | 17 | | | | LC60 | | 6:17 AM | West Transit Facility | 33.45411524 | -112.2287661 | 59th Ave & Indian School Rd | 33.49505532 | -112.1864048 | 52597800 |
| WEST | 2110 | 2713651 | 2110 | 20161894 | 14330 | 3 | Regular | 41 | Weekday | muwtf | East | 59IN | 6:17 AM | 7:13 AM | 32IN | 10.00 | 56 | 14 | 7 | 7 | LC60 | 6:17 AM | 7:13 AM | 59th Ave & Indian School Rd | 33.49505532 | -112.1864048 | 32nd St & Indian School Rd | 33.49521527 | -112.0129992 | 0 |
| WEST | 2110 | 2713651 | 2110 | 20162739 | 10142733 | 4 | Deadhead | 41 | Weekday | muwtf | | 32IN | 7:13 AM | 7:25 AM | 32IN | 5.00 | 12 | | | | LC60 | 7:13 AM | 7:39 AM | 32nd St & Indian School Rd | 33.49521527 | -112.0129992 | 32nd St & Indian School Rd | 33.49521527 | -112.0129992 | 0 |
| WEST | 2110 | 2713651 | 2110 | 20161922 | 14455 | 5 | Regular | 41 | Weekday | muwtf | West | 32IN | 7:39 AM | 8:51 AM | 83IN | 12.96 | 72 | 26 | 9 | 17 | LC60 | 7:25 AM | 8:51 AM | 32nd St & Indian School Rd | 33.49521527 | -112.0129992 | 83rd Ave & Indian School Rd | 33.49427872 | -112.2377841 | 14 |
| WEST | 2110 | 2713651 | 2110 | 20162740 | 10142734 | 6 | Deadhead | 41 | Weekday | muwtf | | 83IN | 8:51 AM | 8:57 AM | DSTC1 | 1.60 | 6 | | | | LC60 | 8:51 AM | 9:23 AM | 83rd Ave & Indian School Rd | 33.49427872 | -112.2377841 | Thomas Rd at Desert Sky TC | 33.47983142 | -112.2285417 | 0 |
| WEST | 2110 | 2713651 | 2110 | 20161209 | 14180 | 7 | Regular | 29 | Weekday | muwtf | East | DSTC1 | 9:23 AM | 10:36 AM | 44TH | 13.98 | 73 | 51 | 9 | 42 | LC60 | 8:57 AM | 10:36 AM | Thomas Rd at Desert Sky TC | 33.47983142 | -112.2285417 | 44th St & Thomas Rd | 33.48024314 | -111.9870038 | 26 |
| WEST | 2110 | 2713651 | 2110 | 20162741 | 10142735 | 8 | Deadhead | 29 | Weekday | muwtf | | 44TH | 10:36 AM | 10:43 AM | 32IN | 3.46 | 7 | | | | LC60 | 10:36 AM | 11:34 AM | 44th St & Thomas Rd | 33.48024314 | -111.9870038 | 32nd St & Indian School Rd | 33.49521527 | -112.0129992 | 0 |
| WEST | 2110 | 2713651 | 2110 | 20161915 | 14447 | 9 | Regular | 41 | Weekday | muwtf | West | 32IN | 11:34 AM | 12:47 PM | 83IN | 12.96 | 73 | 15 | 9 | 6 | LC60 | 10:43 AM | 12:47 PM | 32nd St & Indian School Rd | 33.49521527 | -112.0129992 | 83rd Ave & Indian School Rd | 33.49427872 | -112.2377841 | 51 |
| WEST | 2110 | 2713651 | 2110 | 20162742 | 10142736 | 10 | Deadhead | 41 | Weekday | muwtf | | 83IN | 12:47 PM | 1:04 PM | 51TH | 5.27 | 17 | | | | LC60 | 12:47 PM | 1:19 PM | 83rd Ave & Indian School Rd | 33.49427872 | -112.2377841 | 51st Ave & Thomas Rd | 33.48054224 | -112.1689673 | 0 |
| WEST | 2110 | 2713651 | 2110 | 20161369 | 14142 | 11 | Regular | 29 | Weekday | muwtf | East | 51TH | 1:19 PM | 2:16 PM | 44TH | 10.51 | 57 | 25 | 7 | 18 | LC60 | 1:04 PM | 2:16 PM | 51st Ave & Thomas Rd | 33.48054224 | -112.1689673 | 44th St & Thomas Rd | 33.48024314 | -111.9870038 | 15 |
| WEST | 2110 | 2713651 | 2110 | 20162743 | 10142737 | 12 | Deadhead | 29 | Weekday | muwtf | | 44TH | 2:16 PM | 2:23 PM | 32IN | 3.46 | 7 | | | | LC60 | 2:16 PM | 2:48 PM | 44th St & Thomas Rd | 33.48024314 | -111.9870038 | 32nd St & Indian School Rd | 33.49521527 | -112.0129992 | 0 |
| WEST | 2110 | 2713651 | 2110 | 20161909 | 14439 | 13 | Regular | 41 | Weekday | muwtf | West | 32IN | 2:48 PM | 3:53 PM | 59IN | 9.99 | 65 | 18 | 8 | 10 | LC60 | 2:23 PM | 3:53 PM | 32nd St & Indian School Rd | 33.49521527 | -112.0129992 | 59th Ave & Indian School Rd | 33.49505532 | -112.1864048 | 25 |
| WEST | 2110 | 2713651 | 2110 | 20162744 | 10142738 | 14 | Deadhead | 41 | Weekday | muwtf | | 59IN | 3:53 PM | 3:59 PM | 59IN | 2.00 | 6 | | | | LC60 | 3:53 PM | 4:17 PM | 59th Ave & Indian School Rd | 33.49505532 | -112.1864048 | 59th Ave & Indian School Rd | 33.49505532 | -112.1864048 | 0 |
| WEST | 2110 | 2713651 | 2110 | 20161869 | 14312 | 15 | Regular | 41 | Weekday | muwtf | East | 59IN | 4:17 PM | 5:12 PM | 32IN | 10.00 | 55 | | | | LC60 | 3:59 PM | 5:12 PM | 59th Ave & Indian School Rd | 33.49505532 | -112.1864048 | 32nd St & Indian School Rd | 33.49521527 | -112.0129992 | 18 |
| WEST | 2110 | 2713651 | 2110 | 20162746 | 10142740 | 16 | Pull-in | 41 | Weekday | muwtf | | 32IN | 5:12 PM | 6:04 PM | WEST | 15.65 | 52 | | | | LC60 | 5:12 PM | | 32nd St & Indian School Rd | 33.49521527 | -112.0129992 | West Transit Facility | 33.45411524 | -112.2287661 | 0 |
| WEST | 2111 | 2713698 | 2111 | | | 1 | Prep-out | | | | | WEST | 5:48 AM | 6:03 AM | WEST | | | | | | LC40 | | 6:03 AM | West Transit Facility | 33.45411524 | -112.2287661 | West Transit Facility | 33.45411524 | -112.2287661 | 52597788 |
| WEST | 2111 | 2713698 | 2111 | 20162397 | 10142540 | 2 | Pull-out | 41 | Weekday | muwtf | | WEST | 6:03 AM | 6:15 AM | 83IN | 3.60 | 12 | | | | LC40 | | 6:15 AM | West Transit Facility | 33.45411524 | -112.2287661 | 83rd Ave & Indian School Rd | 33.49427872 | -112.2377841 | 52597803 |
| WEST | 2111 | 2713698 | 2111 | 20161871 | 14305 | 3 | Regular | 41 | Weekday | muwtf | East | 83IN | 6:15 AM | 7:50 AM | GRIN | 19.68 | 95 | 27 | 12 | 15 | LC40 | 6:15 AM | 7:50 AM | 83rd Ave & Indian School Rd | 33.49427872 | -112.2377841 | Granite Reef Rd & Indian School Rd | 33.49487235 | -111.9002718 | 0 |
| WEST | 2111 | 2713698 | 2111 | 20162972 | 10142988 | 4 | Deadhead | 41 | Weekday | muwtf | | GRIN | 7:50 AM | 7:54 AM | PICH | 1.30 | 4 | | | | LC40 | 7:50 AM | 8:21 AM | Granite Reef Rd & Indian School Rd | 33.49487235 | -111.9002718 | Pima Rd & Chaparral Rd | 33.50803004 | -111.8914371 | 0 |
| WEST | 2111 | 2713698 | 2111 | 20162817 | 10142989 | 5 | Deadhead | 41 | Weekday | muwtf | | PICH | 8:21 AM | 8:25 AM | GRIN | 2.20 | 4 | | | | LC40 | 7:54 AM | 8:25 AM | Pima Rd & Chaparral Rd | 33.50803004 | -111.8914371 | Granite Reef Rd & Indian School Rd | 33.49487235 | -111.9002718 | 27 |
| WEST | 2111 | 2713698 | 2111 | 20161843 | 14419 | 6 | Regular | 41 | Weekday | muwtf | West | GRIN | 8:25 AM | 10:11 AM | 107I-W | 22.71 | 106 | 21 | 13 | 8 | LC40 | 8:25 AM | 10:11 AM | Granite Reef Rd & Indian School Rd | 33.49487235 | -111.9002718 | 107th Ave & Indian School Rd | 33.49373411 | -112.2906586 | 0 |
| WEST | 2111 | 2713698 | 2111 | 20162402 | 10142536 | 7 | Deadhead | 41 | Weekday | muwtf | | 107I-W | 10:11 AM | 10:17 AM | 107I-E | 1.53 | 6 | | | | LC40 | 10:11 AM | 10:38 AM | 107th Ave & Indian School Rd | 33.49373411 | -112.2906586 | 107th Ave & Indian School Rd | 33.49349789 | -112.2897007 | 0 |
| WEST | 2111 | 2713698 | 2111 | 20161952 | 14363 | 8 | Regular | 41 | Weekday | muwtf | East | 107I-E | 10:38 AM | 12:19 PM | GRIN | 22.72 | 101 | 29 | 13 | 16 | LC40 | 10:17 AM | 12:19 PM | 107th Ave & Indian School Rd | 33.49349789 | -112.2897007 | Granite Reef Rd & Indian School Rd | 33.49487235 | -111.9002718 | 21 |
| WEST | 2111 | 2713698 | 2111 | 20162978 | 10143006 | 9 | Deadhead | 41 | Weekday | muwtf | | GRIN | 12:19 PM | 12:23 PM | PICH | 1.30 | 4 | | | | LC40 | 12:19 PM | 12:52 PM | Granite Reef Rd & Indian School Rd | 33.49487235 | -111.9002718 | Pima Rd & Chaparral Rd | 33.50803004 | -111.8914371 | 0 |
| WEST | 2111 | 2713698 | 2111 | 20162818 | 10143007 | 10 | Deadhead | 41 | Weekday | muwtf | | PICH | 12:52 PM | 12:56 PM | GRIN | 2.20 | 4 | | | | LC40 | 12:23 PM | 12:56 PM | Pima Rd & Chaparral Rd | 33.50803004 | -111.8914371 | Granite Reef Rd & Indian School Rd | 33.49487235 | -111.9002718 | 29 |
| WEST | 2111 | 2713698 | 2111 | 20161835 | 14410 | 11 | Regular | 41 | Weekday | muwtf | West | GRIN | 12:56 PM | 2:45 PM | 107I-W | 22.71 | 109 | 52 | 14 | 38 | LC40 | 12:56 PM | 2:45 PM | Granite Reef Rd & Indian School Rd | 33.49487235 | -111.9002718 | 107th Ave & Indian School Rd | 33.49373411 | -112.2906586 | 0 |
| WEST | 2111 | 2713698 | 2111 | 20162400 | 10142538 | 12 | Deadhead | 41 | Weekday | muwtf | | 107I-W | 2:45 PM | 2:51 PM | 107I-E | 1.53 | 6 | | | | LC40 | 2:45 PM | 3:43 PM | 107th Ave & Indian School Rd | 33.49373411 | -112.2906586 | 107th Ave & Indian School Rd | 33.49349789 | -112.2897007 | 0 |
| WEST | 2111 | 2713698 | 2111 | 20161945 | 14354 | 13 | Regular | 41 | Weekday | muwtf | East | 107I-E | 3:43 PM | 5:28 PM | GRIN | 22.72 | 105 | 15 | 13 | 2 | LC40 | 2:51 PM | 5:28 PM | 107th Ave & Indian School Rd | 33.49349789 | -112.2897007 | Granite Reef Rd & Indian School Rd | 33.49487235 | -111.9002718 | 52 |
| WEST | 2111 | 2713698 | 2111 | 20162990 | 10143030 | 14 | Deadhead | 41 | Weekday | muwtf | | GRIN | 5:28 PM | 5:32 PM | PICH | 1.30 | 4 | | | | LC40 | 5:28 PM | 5:47 PM | Granite Reef Rd & Indian School Rd | 33.49487235 | -111.9002718 | Pima Rd & Chaparral Rd | 33.50803004 | -111.8914371 | 0 |
| WEST | 2111 | 2713698 | 2111 | 20162814 | 10143031 | 15 | Deadhead | 41 | Weekday | muwtf | | PICH | 5:47 PM | 5:51 PM | GRIN | 2.20 | 4 | | | | LC40 | 5:32 PM | 5:51 PM | Pima Rd & Chaparral Rd | 33.50803004 | -111.8914371 | Granite Reef Rd & Indian School Rd | 33.49487235 | -111.9002718 | 15 |
| WEST | 2111 | 2713698 | 2111 | 20161819 | 14396 | 16 | Regular | 41 | Weekday | muwtf | West | GRIN | 5:51 PM | 7:23 PM | 83IN | 19.69 | 92 | | | | LC40 | 5:51 PM | 7:23 PM | Granite Reef Rd & Indian School Rd | 33.49487235 | -111.9002718 | 83rd Ave & Indian School Rd | 33.49427872 | -112.2377841 | 0 |
| WEST | 2111 | 2713698 | 2111 | 20162395 | 10142541 | 17 | Pull-in | 41 | Weekday | muwtf | | 83IN | 7:23 PM | 7:35 PM | WEST | 3.60 | 12 | | | | LC40 | 7:23 PM | | 83rd Ave & Indian School Rd | 33.49427872 | -112.2377841 | West Transit Facility | 33.45411524 | -112.2287661 | 0 |
| WEST | 2112 | 2713661 | 2112 | | | 1 | Prep-out | | | | | WEST | 5:50 AM | 6:05 AM | WEST | | | | | | LC40 | | 6:05 AM | West Transit Facility | 33.45411524 | -112.2287661 | West Transit Facility | 33.45411524 | -112.2287661 | 52597790 |
| WEST | 2112 | 2713661 | 2112 | 20163089 | 10143342 | 2 | Pull-out | 29 | Weekday | muwtf | | WEST | 6:05 AM | 6:27 AM | 51TH | 5.33 | 22 | | | | LC40 | | 6:27 AM | West Transit Facility | 33.45411524 | -112.2287661 | 51st Ave & Thomas Rd | 33.48054224 | -112.1689673 | 52597805 |
| WEST | 2112 | 2713661 | 2112 | 20161349 | 14132 | 3 | Regular | 29 | Weekday | muwtf | East | 51TH | 6:27 AM | 7:38 AM | PITH | 15.85 | 71 | 23 | 9 | 14 | LC40 | 6:27 AM | 7:38 AM | 51st Ave & Thomas Rd | 33.48054224 | -112.1689673 | Pima Park | 33.48054696 | -111.8945743 | 0 |
| WEST | 2112 | 2713661 | 2112 | 20162747 | 10142741 | 4 | Deadhead | 29 | Weekday | muwtf | | PITH | 7:38 AM | 7:58 AM | 44TH | 5.94 | 20 | | | | LC40 | 7:38 AM | 8:21 AM | Pima Park | 33.48054696 | -111.8945743 | 44th St & Thomas Rd | 33.48024314 | -111.9870038 | 0 |
| WEST | 2112 | 2713661 | 2112 | 20161258 | 14201 | 5 | Regular | 29 | Weekday | muwtf | West | 44TH | 8:21 AM | 9:13 AM | 51TH | 10.51 | 52 | | | | LC40 | 7:58 AM | 9:13 AM | 44th St & Thomas Rd | 33.48024314 | -111.9870038 | 51st Ave & Thomas Rd | 33.48054224 | -112.1689673 | 23 |
| WEST | 2112 | 2713661 | 2112 | 20163090 | 10143343 | 6 | Pull-in | 29 | Weekday | muwtf | | 51TH | 9:13 AM | 9:35 AM | WEST | 5.63 | 22 | | | | LC40 | 9:13 AM | | 51st Ave & Thomas Rd | 33.48054224 | -112.1689673 | West Transit Facility | 33.45411524 | -112.2287661 | 0 |
| WEST | 2113 | 2713682 | 2113 | | | 1 | Prep-out | | | | | WEST | 5:53 AM | 6:08 AM | WEST | | | | | | LC40 | | 6:08 AM | West Transit Facility | 33.45411524 | -112.2287661 | West Transit Facility | 33.45411524 | -112.2287661 | 52597793 |
| WEST | 2113 | 2713682 | 2113 | 20162765 | 10142765 | 2 | Pull-out | 41 | Weekday | muwtf | | WEST | 6:08 AM | 6:59 AM | 32IN | 15.21 | 51 | | | | LC40 | | 6:59 AM | West Transit Facility | 33.45411524 | -112.2287661 | 32nd St & Indian School Rd | 33.49521527 | -112.0129992 | 52597808 |

| | | | | | | | | | | | | | | | | | | | | | | | | | | | | | | |
|---|---|---|---|---|---|---|---|---|---|---|---|---|---|---|---|---|---|---|---|---|---|---|---|---|---|---|---|---|---|---|
| WEST | 2113 | 2713682 | 2113 | 20161925 | 14457 | 3 | Regular | 41 | Weekday | muwtf | West | 32IN | 6:59 AM | 7:58 AM | 59IN | 9.99 | 59 | 14 | 8 | 6 | LC40 | 6:59 AM | 7:58 AM | 32nd St & Indian School Rd | 33.49521527 | -112.0129992 | 59th Ave & Indian School Rd | 33.49505532 | -112.1864048 | 0 |
| WEST | 2113 | 2713682 | 2113 | 20162759 | 10142759 | 4 | Deadhead | 41 | Weekday | muwtf | | 59IN | 7:58 AM | 8:04 AM | 59IN | 2.00 | 6 | | | | LC40 | 7:58 AM | 8:18 AM | 59th Ave & Indian School Rd | 33.49505532 | -112.1864048 | 59th Ave & Indian School Rd | 33.49505532 | -112.1864048 | 0 |
| WEST | 2113 | 2713682 | 2113 | 20161888 | 14324 | 5 | Regular | 41 | Weekday | muwtf | East | 59IN | 8:18 AM | 9:13 AM | 32IN | 10.00 | 55 | 37 | 7 | 30 | LC40 | 8:04 AM | 9:13 AM | 59th Ave & Indian School Rd | 33.49505532 | -112.1864048 | 32nd St & Indian School Rd | 33.49521527 | -112.0129992 | 14 |
| WEST | 2113 | 2713682 | 2113 | 20162760 | 10142760 | 6 | Deadhead | 41 | Weekday | muwtf | | 32IN | 9:13 AM | 9:20 AM | 44TH | 3.25 | 7 | | | | LC40 | 9:13 AM | 9:57 AM | 32nd St & Indian School Rd | 33.49521527 | -112.0129992 | 44th St & Thomas Rd | 33.48024314 | -111.9870038 | 0 |
| WEST | 2113 | 2713682 | 2113 | 20161259 | 14202 | 7 | Regular | 29 | Weekday | muwtf | West | 44TH | 9:57 AM | 11:10 AM | DSTC | 14.04 | 73 | 16 | 9 | 7 | LC40 | 9:20 AM | 11:10 AM | 44th St & Thomas Rd | 33.48024314 | -111.9870038 | Desert Sky TC | 33.47903081 | -112.228655 | 37 |
| WEST | 2113 | 2713682 | 2113 | 20162761 | 10142761 | 8 | Deadhead | 29 | Weekday | muwtf | | DSTC | 11:10 AM | 11:16 AM | 83IN | 1.60 | 6 | | | | LC40 | 11:10 AM | 11:32 AM | Desert Sky TC | 33.47903081 | -112.228655 | 83rd Ave & Indian School Rd | 33.49427872 | -112.2377841 | 0 |
| WEST | 2113 | 2713682 | 2113 | 20161862 | 14297 | 9 | Regular | 41 | Weekday | muwtf | East | 83IN | 11:32 AM | 12:38 PM | 32IN | 12.94 | 66 | 58 | 8 | 50 | LC40 | 11:16 AM | 12:38 PM | 83rd Ave & Indian School Rd | 33.49427872 | -112.2377841 | 32nd St & Indian School Rd | 33.49521527 | -112.0129992 | 16 |
| WEST | 2113 | 2713682 | 2113 | 20162762 | 10142762 | 10 | Deadhead | 41 | Weekday | muwtf | | 32IN | 12:38 PM | 12:50 PM | 32IN | 5.00 | 12 | | | | LC40 | 12:38 PM | 1:48 PM | 32nd St & Indian School Rd | 33.49521527 | -112.0129992 | 32nd St & Indian School Rd | 33.49521527 | -112.0129992 | 0 |
| WEST | 2113 | 2713682 | 2113 | 20161908 | 14442 | 11 | Regular | 41 | Weekday | muwtf | West | 32IN | 1:48 PM | 2:50 PM | 59IN | 9.99 | 62 | 19 | 8 | 11 | LC40 | 12:50 PM | 2:50 PM | 32nd St & Indian School Rd | 33.49521527 | -112.0129992 | 59th Ave & Indian School Rd | 33.49505532 | -112.1864048 | 58 |
| WEST | 2113 | 2713682 | 2113 | 20162763 | 10142763 | 12 | Deadhead | 41 | Weekday | muwtf | | 59IN | 2:50 PM | 2:56 PM | 59IN | 2.00 | 6 | | | | LC40 | 2:50 PM | 3:15 PM | 59th Ave & Indian School Rd | 33.49505532 | -112.1864048 | 59th Ave & Indian School Rd | 33.49505532 | -112.1864048 | 0 |
| WEST | 2113 | 2713682 | 2113 | 20161879 | 14315 | 13 | Regular | 41 | Weekday | muwtf | East | 59IN | 3:15 PM | 4:12 PM | 32IN | 10.00 | 57 | 9 | 7 | 2 | LC40 | 2:56 PM | 4:12 PM | 59th Ave & Indian School Rd | 33.49505532 | -112.1864048 | 32nd St & Indian School Rd | 33.49521527 | -112.0129992 | 19 |
| WEST | 2113 | 2713682 | 2113 | 20162764 | 10142764 | 14 | Deadhead | 41 | Weekday | muwtf | | 32IN | 4:12 PM | 4:19 PM | 44TH | 3.25 | 7 | | | | LC40 | 4:12 PM | 4:28 PM | 32nd St & Indian School Rd | 33.49521527 | -112.0129992 | 44th St & Thomas Rd | 33.48024314 | -111.9870038 | 0 |
| WEST | 2113 | 2713682 | 2113 | 20161291 | 14222 | 15 | Regular | 29 | Weekday | muwtf | West | 44TH | 4:28 PM | 5:38 PM | 51TH | 10.51 | 70 | | | | LC40 | 4:19 PM | 5:38 PM | 44th St & Thomas Rd | 33.48024314 | -111.9870038 | 51st Ave & Thomas Rd | 33.48054224 | -112.1689673 | 9 |
| WEST | 2113 | 2713682 | 2113 | 20162766 | 10142766 | 16 | Pull-in | 29 | Weekday | muwtf | | 51TH | 5:38 PM | 6:00 PM | WEST | 5.63 | 22 | | | | LC40 | 5:38 PM | | 51st Ave & Thomas Rd | 33.48054224 | -112.1689673 | West Transit Facility | 33.45411524 | -112.2287661 | 0 |
| WEST | 2114 | 2713769 | 2114 | | | 1 | Prep-out | | | | | WEST | 5:55 AM | 6:10 AM | WEST | | | | | | LC40 | | 6:10 AM | West Transit Facility | 33.45411524 | -112.2287661 | West Transit Facility | 33.45411524 | -112.2287661 | 52597795 |
| WEST | 2114 | 2713769 | 2114 | 20163121 | 10143391 | 2 | Pull-out | 3 | Weekday | muwtf | | WEST | 6:10 AM | 7:05 AM | 44VB | 15.40 | 55 | | | | LC40 | | 7:05 AM | West Transit Facility | 33.45411524 | -112.2287661 | 44th St & Van Buren St | 33.45113221 | -111.9871672 | 52597810 |
| WEST | 2114 | 2713769 | 2114 | 20162109 | 13775 | 3 | Regular | 3 | Weekday | muwtf | West | 44VB | 7:05 AM | 7:52 AM | 35VB | 8.50 | 47 | 8 | 6 | 2 | LC40 | 7:05 AM | 7:52 AM | 44th St & Van Buren St | 33.45113221 | -111.9871672 | 35th Ave & Van Buren St | 33.45141022 | -112.1345281 | 0 |
| WEST | 2114 | 2713769 | 2114 | 20163133 | 10143409 | 4 | Deadhead | 3 | Weekday | muwtf | | 35VB | 7:52 AM | 7:54 AM | 37VB | 0.27 | 2 | | | | LC40 | 7:52 AM | 8:02 AM | 35th Ave & Van Buren St | 33.45141022 | -112.1345281 | 37th Av Layover | 33.4503091 | -112.1390872 | 0 |
| WEST | 2114 | 2713769 | 2114 | 20163117 | 10143410 | 5 | Deadhead | 3 | Weekday | muwtf | | 37VB | 8:02 AM | 8:05 AM | 35VB | 0.93 | 3 | | | | LC40 | 7:54 AM | 8:05 AM | 37th Av Layover | 33.4503091 | -112.1390872 | 35th Ave & Van Buren St | 33.45141022 | -112.1345281 | 8 |
| WEST | 2114 | 2713769 | 2114 | 20162047 | 13698 | 6 | Regular | 3 | Weekday | muwtf | East | 35VB | 8:05 AM | 8:48 AM | 44VB | 8.50 | 43 | 37 | 6 | 31 | LC40 | 8:05 AM | 8:48 AM | 35th Ave & Van Buren St | 33.45141022 | -112.1345281 | 44th St & Van Buren St | 33.45113221 | -111.9871672 | 0 |
| WEST | 2114 | 2713769 | 2114 | 20163183 | 10143463 | 7 | Deadhead | 3 | Weekday | muwtf | East | 44VB | 8:48 AM | 8:53 AM | SKTR | 0.78 | 5 | | | | LC40 | 8:48 AM | 9:30 AM | 44th St & Van Buren St | 33.45113221 | -111.9871672 | 44th St Sky Train Station | 33.44719294 | -111.9900258 | 0 |
| WEST | 2114 | 2713769 | 2114 | 20163169 | 10143464 | 8 | Deadhead | 3 | Weekday | muwtf | West | SKTR | 9:30 AM | 9:35 AM | 44VB | 0.76 | 5 | | | | LC40 | 8:53 AM | 9:35 AM | 44th St Sky Train Station | 33.44719294 | -111.9900258 | 44th St & Van Buren St | 33.45113221 | -111.9871672 | 37 |
| WEST | 2114 | 2713769 | 2114 | 20162119 | 13783 | 9 | Regular | 3 | Weekday | muwtf | West | 44VB | 9:35 AM | 10:22 AM | 35VB | 8.50 | 47 | 8 | 6 | 2 | LC40 | 9:35 AM | 10:22 AM | 44th St & Van Buren St | 33.45113221 | -111.9871672 | 35th Ave & Van Buren St | 33.45141022 | -112.1345281 | 0 |
| WEST | 2114 | 2713769 | 2114 | 20163137 | 10143419 | 10 | Deadhead | 3 | Weekday | muwtf | | 35VB | 10:22 AM | 10:24 AM | 37VB | 0.27 | 2 | | | | LC40 | 10:22 AM | 10:32 AM | 35th Ave & Van Buren St | 33.45141022 | -112.1345281 | 37th Av Layover | 33.4503091 | -112.1390872 | 0 |
| WEST | 2114 | 2713769 | 2114 | 20163118 | 10143420 | 11 | Deadhead | 3 | Weekday | muwtf | | 37VB | 10:32 AM | 10:35 AM | 35VB | 0.93 | 3 | | | | LC40 | 10:24 AM | 10:35 AM | 37th Av Layover | 33.4503091 | -112.1390872 | 35th Ave & Van Buren St | 33.45141022 | -112.1345281 | 8 |
| WEST | 2114 | 2713769 | 2114 | 20162058 | 13705 | 12 | Regular | 3 | Weekday | muwtf | East | 35VB | 10:35 AM | 11:18 AM | 44VB | 8.50 | 43 | 37 | 6 | 31 | LC40 | 10:35 AM | 11:18 AM | 35th Ave & Van Buren St | 33.45141022 | -112.1345281 | 44th St & Van Buren St | 33.45113221 | -111.9871672 | 0 |
| WEST | 2114 | 2713769 | 2114 | 20163188 | 10143473 | 13 | Deadhead | 3 | Weekday | muwtf | East | 44VB | 11:18 AM | 11:23 AM | SKTR | 0.78 | 5 | | | | LC40 | 11:18 AM | 12:00 PM | 44th St & Van Buren St | 33.45113221 | -111.9871672 | 44th St Sky Train Station | 33.44719294 | -111.9900258 | 0 |
| WEST | 2114 | 2713769 | 2114 | 20163170 | 10143474 | 14 | Deadhead | 3 | Weekday | muwtf | West | SKTR | 12:00 PM | 12:05 PM | 44VB | 0.76 | 5 | | | | LC40 | 11:23 AM | 12:05 PM | 44th St Sky Train Station | 33.44719294 | -111.9900258 | 44th St & Van Buren St | 33.45113221 | -111.9871672 | 37 |
| WEST | 2114 | 2713769 | 2114 | 20162130 | 13788 | 15 | Regular | 3 | Weekday | muwtf | West | 44VB | 12:05 PM | 12:52 PM | 35VB | 8.50 | 47 | 8 | 6 | 2 | LC40 | 12:05 PM | 12:52 PM | 44th St & Van Buren St | 33.45113221 | -111.9871672 | 35th Ave & Van Buren St | 33.45141022 | -112.1345281 | 0 |
| WEST | 2114 | 2713769 | 2114 | 20163142 | 10143429 | 16 | Deadhead | 3 | Weekday | muwtf | | 35VB | 12:52 PM | 12:54 PM | 37VB | 0.27 | 2 | | | | LC40 | 12:52 PM | 1:02 PM | 35th Ave & Van Buren St | 33.45141022 | -112.1345281 | 37th Av Layover | 33.4503091 | -112.1390872 | 0 |
| WEST | 2114 | 2713769 | 2114 | 20163115 | 10143430 | 17 | Deadhead | 3 | Weekday | muwtf | | 37VB | 1:02 PM | 1:05 PM | 35VB | 0.93 | 3 | | | | LC40 | 12:54 PM | 1:05 PM | 37th Av Layover | 33.4503091 | -112.1390872 | 35th Ave & Van Buren St | 33.45141022 | -112.1345281 | 8 |
| WEST | 2114 | 2713769 | 2114 | 20162067 | 13710 | 18 | Regular | 3 | Weekday | muwtf | East | 35VB | 1:05 PM | 1:48 PM | 44VB | 8.50 | 43 | 37 | 6 | 31 | LC40 | 1:05 PM | 1:48 PM | 35th Ave & Van Buren St | 33.45141022 | -112.1345281 | 44th St & Van Buren St | 33.45113221 | -111.9871672 | 0 |
| WEST | 2114 | 2713769 | 2114 | 20163193 | 10143483 | 19 | Deadhead | 3 | Weekday | muwtf | East | 44VB | 1:48 PM | 1:53 PM | SKTR | 0.78 | 5 | | | | LC40 | 1:48 PM | 2:30 PM | 44th St & Van Buren St | 33.45113221 | -111.9871672 | 44th St Sky Train Station | 33.44719294 | -111.9900258 | 0 |
| WEST | 2114 | 2713769 | 2114 | 20163171 | 10143484 | 20 | Deadhead | 3 | Weekday | muwtf | West | SKTR | 2:30 PM | 2:35 PM | 44VB | 0.76 | 5 | | | | LC40 | 1:53 PM | 2:35 PM | 44th St Sky Train Station | 33.44719294 | -111.9900258 | 44th St & Van Buren St | 33.45113221 | -111.9871672 | 37 |
| WEST | 2114 | 2713769 | 2114 | 20162139 | 13796 | 21 | Regular | 3 | Weekday | muwtf | West | 44VB | 2:35 PM | 3:22 PM | 35VB | 8.50 | 47 | 8 | 6 | 2 | LC40 | 2:35 PM | 3:22 PM | 44th St & Van Buren St | 33.45113221 | -111.9871672 | 35th Ave & Van Buren St | 33.45141022 | -112.1345281 | 0 |
| WEST | 2114 | 2713769 | 2114 | 20163147 | 10143439 | 22 | Deadhead | 3 | Weekday | muwtf | | 35VB | 3:22 PM | 3:24 PM | 37VB | 0.27 | 2 | | | | LC40 | 3:22 PM | 3:32 PM | 35th Ave & Van Buren St | 33.45141022 | -112.1345281 | 37th Av Layover | 33.4503091 | -112.1390872 | 0 |
| WEST | 2114 | 2713769 | 2114 | 20163119 | 10143440 | 23 | Deadhead | 3 | Weekday | muwtf | | 37VB | 3:32 PM | 3:35 PM | 35VB | 0.93 | 3 | | | | LC40 | 3:24 PM | 3:35 PM | 37th Av Layover | 33.4503091 | -112.1390872 | 35th Ave & Van Buren St | 33.45141022 | -112.1345281 | 8 |
| WEST | 2114 | 2713769 | 2114 | 20162077 | 13719 | 24 | Regular | 3 | Weekday | muwtf | East | 35VB | 3:35 PM | 4:18 PM | 44VB | 8.50 | 43 | 37 | 6 | 31 | LC40 | 3:35 PM | 4:18 PM | 35th Ave & Van Buren St | 33.45141022 | -112.1345281 | 44th St & Van Buren St | 33.45113221 | -111.9871672 | 0 |
| WEST | 2114 | 2713769 | 2114 | 20163199 | 10143493 | 25 | Deadhead | 3 | Weekday | muwtf | East | 44VB | 4:18 PM | 4:23 PM | SKTR | 0.78 | 5 | | | | LC40 | 4:18 PM | 5:00 PM | 44th St & Van Buren St | 33.45113221 | -111.9871672 | 44th St Sky Train Station | 33.44719294 | -111.9900258 | 0 |
| WEST | 2114 | 2713769 | 2114 | 20163172 | 10143494 | 26 | Deadhead | 3 | Weekday | muwtf | West | SKTR | 5:00 PM | 5:05 PM | 44VB | 0.76 | 5 | | | | LC40 | 4:23 PM | 5:05 PM | 44th St Sky Train Station | 33.44719294 | -111.9900258 | 44th St & Van Buren St | 33.45113221 | -111.9871672 | 37 |
| WEST | 2114 | 2713769 | 2114 | 20162149 | 13806 | 27 | Regular | 3 | Weekday | muwtf | West | 44VB | 5:05 PM | 5:52 PM | 35VB | 8.50 | 47 | 8 | 6 | 2 | LC40 | 5:05 PM | 5:52 PM | 44th St & Van Buren St | 33.45113221 | -111.9871672 | 35th Ave & Van Buren St | 33.45141022 | -112.1345281 | 0 |
| WEST | 2114 | 2713769 | 2114 | 20163152 | 10143449 | 28 | Deadhead | 3 | Weekday | muwtf | | 35VB | 5:52 PM | 5:54 PM | 37VB | 0.27 | 2 | | | | LC40 | 5:52 PM | 6:02 PM | 35th Ave & Van Buren St | 33.45141022 | -112.1345281 | 37th Av Layover | 33.4503091 | -112.1390872 | 0 |
| WEST | 2114 | 2713769 | 2114 | 20163120 | 10143450 | 29 | Deadhead | 3 | Weekday | muwtf | | 37VB | 6:02 PM | 6:05 PM | 35VB | 0.93 | 3 | | | | LC40 | 5:54 PM | 6:05 PM | 37th Av Layover | 33.4503091 | -112.1390872 | 35th Ave & Van Buren St | 33.45141022 | -112.1345281 | 8 |
| WEST | 2114 | 2713769 | 2114 | 20162087 | 13727 | 30 | Regular | 3 | Weekday | muwtf | East | 35VB | 6:05 PM | 6:48 PM | 44VB | 8.50 | 43 | 14 | 6 | 8 | LC40 | 6:05 PM | 6:48 PM | 35th Ave & Van Buren St | 33.45141022 | -112.1345281 | 44th St & Van Buren St | 33.45113221 | -111.9871672 | 0 |
| WEST | 2114 | 2713769 | 2114 | 20163202 | 10143501 | 31 | Deadhead | 3 | Weekday | muwtf | East | 44VB | 6:48 PM | 6:53 PM | SKTR | 0.78 | 5 | | | | LC40 | 6:48 PM | 7:07 PM | 44th St & Van Buren St | 33.45113221 | -111.9871672 | 44th St Sky Train Station | 33.44719294 | -111.9900258 | 0 |
| WEST | 2114 | 2713769 | 2114 | 20163173 | 10143502 | 32 | Deadhead | 3 | Weekday | muwtf | West | SKTR | 7:07 PM | 7:12 PM | 44VB | 0.76 | 5 | | | | LC40 | 6:53 PM | 7:12 PM | 44th St Sky Train Station | 33.44719294 | -111.9900258 | 44th St & Van Buren St | 33.45113221 | -111.9871672 | 14 |
| WEST | 2114 | 2713769 | 2114 | 20162156 | 13822 | 33 | Regular | 3 | Weekday | muwtf | West | 44VB | 7:12 PM | 7:49 PM | 35VB | 8.50 | 37 | | | | LC40 | 7:12 PM | 7:49 PM | 44th St & Van Buren St | 33.45113221 | -111.9871672 | 35th Ave & Van Buren St | 33.45141022 | -112.1345281 | 0 |
| WEST | 2114 | 2713769 | 2114 | 20163122 | 10143392 | 34 | Pull-in | 3 | Weekday | muwtf | | 35VB | 7:49 PM | 8:04 PM | WEST | 5.60 | 15 | | | | LC40 | 7:49 PM | | 35th Ave & Van Buren St | 33.45141022 | -112.1345281 | West Transit Facility | 33.45411524 | -112.2287661 | 0 |
| WEST | 2115 | 2713683 | 2115 | | | 1 | Prep-out | | | | | WEST | 6:01 AM | 6:16 AM | WEST | | | | | | LC40 | | 6:16 AM | West Transit Facility | 33.45411524 | -112.2287661 | West Transit Facility | 33.45411524 | -112.2287661 | 52597801 |
| WEST | 2115 | 2713683 | 2115 | 20163093 | 10143344 | 2 | Pull-out | 29 | Weekday | muwtf | | WEST | 6:16 AM | 6:38 AM | 51TH | 5.33 | 22 | | | | LC40 | | 6:38 AM | West Transit Facility | 33.45411524 | -112.2287661 | 51st Ave & Thomas Rd | 33.48054224 | -112.1689673 | 52597816 |
| WEST | 2115 | 2713683 | 2115 | 20161352 | 14133 | 3 | Regular | 29 | Weekday | muwtf | East | 51TH | 6:38 AM | 7:54 AM | PITH | 15.85 | 76 | | | | LC40 | 6:38 AM | 7:54 AM | 51st Ave & Thomas Rd | 33.48054224 | -112.1689673 | Pima Park | 33.48054696 | -111.8945743 | 0 |
| WEST | 2115 | 2713683 | 2115 | 20163094 | 10143345 | 4 | Pull-in | 29 | Weekday | muwtf | | PITH | 7:54 AM | 8:59 AM | WEST | 26.20 | 65 | | | | LC40 | 7:54 AM | | Pima Park | 33.48054696 | -111.8945743 | West Transit Facility | 33.45411524 | -112.2287661 | 0 |
| WEST | 2115 | 2713711 | 2166 | | | 1 | Prep-out | | | | | WEST | 4:45 PM | 5:00 PM | WEST | | | | | | LC40 | | 5:00 PM | West Transit Facility | 33.45411524 | -112.2287661 | West Transit Facility | 33.45411524 | -112.2287661 | 52598445 |
| WEST | 2115 | 2713711 | 2166 | 20162769 | 10142770 | 2 | Pull-out | 41 | Weekday | muwtf | | WEST | 5:00 PM | 5:17 PM | 59IN | 5.37 | 17 | | | | LC40 | | 5:17 PM | West Transit Facility | 33.45411524 | -112.2287661 | 59th Ave & Indian School Rd | 33.49505532 | -112.1864048 | 52598460 |
| WEST | 2115 | 2713711 | 2166 | 20161875 | 14309 | 3 | Regular | 41 | Weekday | muwtf | East | 59IN | 5:17 PM | 6:12 PM | 32IN | 10.00 | 55 | 20 | 7 | 13 | LC40 | 5:17 PM | 6:12 PM | 59th Ave & Indian School Rd | 33.49505532 | -112.1864048 | 32nd St & Indian School Rd | 33.49521527 | -112.0129992 | 0 |
| WEST | 2115 | 2713711 | 2166 | 20162768 | 10142769 | 4 | Deadhead | 41 | Weekday | muwtf | | 32IN | 6:12 PM | 6:19 PM | 44TH | 3.25 | 7 | | | | LC40 | 6:12 PM | 6:39 PM | 32nd St & Indian School Rd | 33.49521527 | -112.0129992 | 44th St & Thomas Rd | 33.48024314 | -111.9870038 | 0 |
| WEST | 2115 | 2713711 | 2166 | 20161300 | 14224 | 5 | Regular | 29 | Weekday | muwtf | West | 44TH | 6:39 PM | 7:48 PM | DSTC | 14.05 | 69 | | | | LC40 | 6:19 PM | 7:48 PM | 44th St & Thomas Rd | 33.48024314 | -111.9870038 | Desert Sky TC | 33.47903081 | -112.228655 | 20 |
| WEST | 2115 | 2713711 | 2166 | 20162770 | 10142771 | 6 | Pull-in | 29 | Weekday | muwtf | | DSTC | 7:48 PM | 8:02 PM | WEST | 3.19 | 14 | | | | LC40 | 7:48 PM | | Desert Sky TC | 33.47903081 | -112.228655 | West Transit Facility | 33.45411524 | -112.2287661 | 0 |
| WEST | 2116 | 2713685 | 2116 | | | 1 | Prep-out | | | | | WEST | 6:01 AM | 6:16 AM | WEST | | | | | | CRCU | | 6:16 AM | West Transit Facility | 33.45411524 | -112.2287661 | West Transit Facility | 33.45411524 | -112.2287661 | 52597801 |
| WEST | 2116 | 2713685 | 2116 | 20162214 | 16197 | 2 | Pull-out | MARY | Weekday | muwtf | | WEST | 6:16 AM | 6:30 AM | DSTC | 3.14 | 14 | | | | CRCU | | 6:30 AM | West Transit Facility | 33.45411524 | -112.2287661 | Desert Sky TC | 33.47903081 | -112.228655 | 52597816 |
| WEST | 2116 | 2713685 | 2116 | 20162007 | 15084 | 3 | Regular | MARY | Weekday | muwtf | Counterclockwise | DSTC | 6:30 AM | 8:15 AM | DSTC | 25.27 | 105 | 15 | 13 | 2 | CRCU | 6:30 AM | 8:30 AM | Desert Sky TC | 33.47903081 | -112.228655 | Desert Sky TC | 33.47903081 | -112.228655 | 0 |
| WEST | 2116 | 2713685 | 2116 | 20162010 | 15086 | 4 | Regular | MARY | Weekday | muwtf | Counterclockwise | DSTC | 8:30 AM | 10:15 AM | DSTC | 25.27 | 105 | 15 | 13 | 2 | CRCU | 8:15 AM | 10:30 AM | Desert Sky TC | 33.47903081 | -112.228655 | Desert Sky TC | 33.47903081 | -112.228655 | 15 |
| WEST | 2116 | 2713685 | 2116 | 20162008 | 15088 | 5 | Regular | MARY | Weekday | muwtf | Counterclockwise | DSTC | 10:30 AM | 12:15 PM | DSTC | 25.27 | 105 | 15 | 13 | 2 | CRCU | 10:15 AM | 12:30 PM | Desert Sky TC | 33.47903081 | -112.228655 | Desert Sky TC | 33.47903081 | -112.228655 | 15 |
| WEST | 2116 | 2713685 | 2116 | 20162013 | 15090 | 6 | Regular | MARY | Weekday | muwtf | Counterclockwise | DSTC | 12:30 PM | 2:15 PM | DSTC | 25.27 | 105 | 15 | 13 | 2 | CRCU | 12:15 PM | 2:30 PM | Desert Sky TC | 33.47903081 | -112.228655 | Desert Sky TC | 33.47903081 | -112.228655 | 15 |
| WEST | 2116 | 2713685 | 2116 | 20162015 | 15092 | 7 | Regular | MARY | Weekday | muwtf | Counterclockwise | DSTC | 2:30 PM | 4:15 PM | DSTC | 25.27 | 105 | 15 | 13 | 2 | CRCU | 2:15 PM | 4:30 PM | Desert Sky TC | 33.47903081 | -112.228655 | Desert Sky TC | 33.47903081 | -112.228655 | 15 |
| WEST | 2116 | 2713685 | 2116 | 20162020 | 15094 | 8 | Regular | MARY | Weekday | muwtf | Counterclockwise | DSTC | 4:30 PM | 6:15 PM | DSTC | 25.27 | 105 | 15 | 13 | 2 | CRCU | 4:15 PM | 6:30 PM | Desert Sky TC | 33.47903081 | -112.228655 | Desert Sky TC | 33.47903081 | -112.228655 | 15 |
| WEST | 2116 | 2713685 | 2116 | 20162017 | 15096 | 9 | Regular | MARY | Weekday | muwtf | Counterclockwise | DSTC | 6:30 PM | 8:15 PM | DSTC | 25.27 | 105 | | | | CRCU | 6:15 PM | 8:15 PM | Desert Sky TC | 33.47903081 | -112.228655 | Desert Sky TC | 33.47903081 | -112.228655 | 15 |
| WEST | 2116 | 2713685 | 2116 | 20162215 | 16198 | 10 | Pull-in | MARY | Weekday | muwtf | | DSTC | 8:15 PM | 8:29 PM | WEST | 3.19 | 14 | | | | CRCU | 8:15 PM | | Desert Sky TC | 33.47903081 | -112.228655 | West Transit Facility | 33.45411524 | -112.2287661 | 0 |
| WEST | 2117 | 2713770 | 2117 | | | 1 | Prep-out | | | | | WEST | 6:03 AM | 6:18 AM | WEST | | | | | | LC40 | | 6:18 AM | West Transit Facility | 33.45411524 | -112.2287661 | West Transit Facility | 33.45411524 | -112.2287661 | 52597803 |
| WEST | 2117 | 2713770 | 2117 | 20163128 | 10143403 | 2 | Pull-out | 3 | Weekday | muwtf | | WEST | 6:18 AM | 6:35 AM | 35VB | 5.60 | 17 | | | | LC40 | | 6:35 AM | West Transit Facility | 33.45411524 | -112.2287661 | 35th Ave & Van Buren St | 33.45141022 | -112.1345281 | 52597818 |
| WEST | 2117 | 2713770 | 2117 | 20162041 | 13692 | 3 | Regular | 3 | Weekday | muwtf | East | 35VB | 6:35 AM | 7:18 AM | 44VB | 8.50 | 43 | 37 | 6 | 31 | LC40 | 6:35 AM | 7:18 AM | 35th Ave & Van Buren St | 33.45141022 | -112.1345281 | 44th St & Van Buren St | 33.45113221 | -111.9871672 | 0 |
| WEST | 2117 | 2713770 | 2117 | 20163180 | 10143457 | 4 | Deadhead | 3 | Weekday | muwtf | East | 44VB | 7:18 AM | 7:23 AM | SKTR | 0.78 | 5 | | | | LC40 | 7:18 AM | 8:00 AM | 44th St & Van Buren St | 33.45113221 | -111.9871672 | 44th St Sky Train Station | 33.44719294 | -111.9900258 | 0 |
| WEST | 2117 | 2713770 | 2117 | 20163174 | 10143458 | 5 | Deadhead | 3 | Weekday | muwtf | West | SKTR | 8:00 AM | 8:05 AM | 44VB | 0.76 | 5 | | | | LC40 | 7:23 AM | 8:05 AM | 44th St Sky Train Station | 33.44719294 | -111.9900258 | 44th St & Van Buren St | 33.45113221 | -111.9871672 | 37 |
| WEST | 2117 | 2713770 | 2117 | 20162113 | 13779 | 6 | Regular | 3 | Weekday | muwtf | West | 44VB | 8:05 AM | 8:52 AM | 35VB | 8.50 | 47 | 8 | 6 | 2 | LC40 | 8:05 AM | 8:52 AM | 44th St & Van Buren St | 33.45113221 | -111.9871672 | 35th Ave & Van Buren St | 33.45141022 | -112.1345281 | 0 |
| WEST | 2117 | 2713770 | 2117 | 20163135 | 10143413 | 7 | Deadhead | 3 | Weekday | muwtf | | 35VB | 8:52 AM | 8:54 AM | 37VB | 0.27 | 2 | | | | LC40 | 8:52 AM | 9:02 AM | 35th Ave & Van Buren St | 33.45141022 | -112.1345281 | 37th Av Layover | 33.4503091 | -112.1390872 | 0 |

| | | | | | | | | | | | | | | | | | | | | | | | | | | | | | | |
|---|---|---|---|---|---|---|---|---|---|---|---|---|---|---|---|---|---|---|---|---|---|---|---|---|---|---|---|---|---|---|
| WEST | 2117 | 2713770 | 2117 | 20163123 | 10143414 | 8 | Deadhead | 3 | Weekday | muwtf | | 37VB | 9:02 AM | 9:05 AM | 35VB | 0.93 | 3 | | | | LC40 | 8:54 AM | 9:05 AM | 37th Av Layover | 33.4503091 | -112.1390872 | 35th Ave & Van Buren St | 33.45141022 | -112.1345281 | 8 |
| WEST | 2117 | 2713770 | 2117 | 20162051 | 13702 | 9 | Regular | 3 | Weekday | muwtf | East | 35VB | 9:05 AM | 9:48 AM | 44VB | 8.50 | 43 | 37 | 6 | 31 | LC40 | 9:05 AM | 9:48 AM | 35th Ave & Van Buren St | 33.45141022 | -112.1345281 | 44th St & Van Buren St | 33.45113221 | -111.9871672 | 0 |
| WEST | 2117 | 2713770 | 2117 | 20163185 | 10143467 | 10 | Deadhead | 3 | Weekday | muwtf | East | 44VB | 9:48 AM | 9:53 AM | SKTR | 0.78 | 5 | | | | LC40 | 9:48 AM | 10:30 AM | 44th St & Van Buren St | 33.45113221 | -111.9871672 | 44th St Sky Train Station | 33.44719294 | -111.9900258 | 0 |
| WEST | 2117 | 2713770 | 2117 | 20163175 | 10143468 | 11 | Deadhead | 3 | Weekday | muwtf | West | SKTR | 10:30 AM | 10:35 AM | 44VB | 0.76 | 5 | | | | LC40 | 9:53 AM | 10:35 AM | 44th St Sky Train Station | 33.44719294 | -111.9900258 | 44th St & Van Buren St | 33.45113221 | -111.9871672 | 37 |
| WEST | 2117 | 2713770 | 2117 | 20162123 | 13785 | 12 | Regular | 3 | Weekday | muwtf | West | 44VB | 10:35 AM | 11:22 AM | 35VB | 8.50 | 47 | 8 | 6 | 2 | LC40 | 10:35 AM | 11:22 AM | 44th St & Van Buren St | 33.45113221 | -111.9871672 | 35th Ave & Van Buren St | 33.45141022 | -112.1345281 | 0 |
| WEST | 2117 | 2713770 | 2117 | 20163139 | 10143423 | 13 | Deadhead | 3 | Weekday | muwtf | | 35VB | 11:22 AM | 11:24 AM | 37VB | 0.27 | 2 | | | | LC40 | 11:22 AM | 11:32 AM | 35th Ave & Van Buren St | 33.45141022 | -112.1345281 | 37th Av Layover | 33.4503091 | -112.1390872 | 0 |
| WEST | 2117 | 2713770 | 2117 | 20163124 | 10143424 | 14 | Deadhead | 3 | Weekday | muwtf | | 37VB | 11:32 AM | 11:35 AM | 35VB | 0.93 | 3 | | | | LC40 | 11:24 AM | 11:35 AM | 37th Av Layover | 33.4503091 | -112.1390872 | 35th Ave & Van Buren St | 33.45141022 | -112.1345281 | 8 |
| WEST | 2117 | 2713770 | 2117 | 20162061 | 13707 | 15 | Regular | 3 | Weekday | muwtf | East | 35VB | 11:35 AM | 12:18 PM | 44VB | 8.50 | 43 | 37 | 6 | 31 | LC40 | 11:35 AM | 12:18 PM | 35th Ave & Van Buren St | 33.45141022 | -112.1345281 | 44th St & Van Buren St | 33.45113221 | -111.9871672 | 0 |
| WEST | 2117 | 2713770 | 2117 | 20163190 | 10143477 | 16 | Deadhead | 3 | Weekday | muwtf | East | 44VB | 12:18 PM | 12:23 PM | SKTR | 0.78 | 5 | | | | LC40 | 12:18 PM | 1:00 PM | 44th St & Van Buren St | 33.45113221 | -111.9871672 | 44th St Sky Train Station | 33.44719294 | -111.9900258 | 0 |
| WEST | 2117 | 2713770 | 2117 | 20163176 | 10143478 | 17 | Deadhead | 3 | Weekday | muwtf | West | SKTR | 1:00 PM | 1:05 PM | 44VB | 0.76 | 5 | | | | LC40 | 12:23 PM | 1:05 PM | 44th St Sky Train Station | 33.44719294 | -111.9900258 | 44th St & Van Buren St | 33.45113221 | -111.9871672 | 37 |
| WEST | 2117 | 2713770 | 2117 | 20162134 | 13790 | 18 | Regular | 3 | Weekday | muwtf | West | 44VB | 1:05 PM | 1:52 PM | 35VB | 8.50 | 47 | 8 | 6 | 2 | LC40 | 1:05 PM | 1:52 PM | 44th St & Van Buren St | 33.45113221 | -111.9871672 | 35th Ave & Van Buren St | 33.45141022 | -112.1345281 | 0 |
| WEST | 2117 | 2713770 | 2117 | 20163144 | 10143433 | 19 | Deadhead | 3 | Weekday | muwtf | | 35VB | 1:52 PM | 1:54 PM | 37VB | 0.27 | 2 | | | | LC40 | 1:52 PM | 2:02 PM | 35th Ave & Van Buren St | 33.45141022 | -112.1345281 | 37th Av Layover | 33.4503091 | -112.1390872 | 0 |
| WEST | 2117 | 2713770 | 2117 | 20163125 | 10143434 | 20 | Deadhead | 3 | Weekday | muwtf | | 37VB | 2:02 PM | 2:05 PM | 35VB | 0.93 | 3 | | | | LC40 | 1:54 PM | 2:05 PM | 37th Av Layover | 33.4503091 | -112.1390872 | 35th Ave & Van Buren St | 33.45141022 | -112.1345281 | 8 |
| WEST | 2117 | 2713770 | 2117 | 20162071 | 13713 | 21 | Regular | 3 | Weekday | muwtf | East | 35VB | 2:05 PM | 2:48 PM | 44VB | 8.50 | 43 | 37 | 6 | 31 | LC40 | 2:05 PM | 2:48 PM | 35th Ave & Van Buren St | 33.45141022 | -112.1345281 | 44th St & Van Buren St | 33.45113221 | -111.9871672 | 0 |
| WEST | 2117 | 2713770 | 2117 | 20163195 | 10143487 | 22 | Deadhead | 3 | Weekday | muwtf | East | 44VB | 2:48 PM | 2:53 PM | SKTR | 0.78 | 5 | | | | LC40 | 2:48 PM | 3:30 PM | 44th St & Van Buren St | 33.45113221 | -111.9871672 | 44th St Sky Train Station | 33.44719294 | -111.9900258 | 0 |
| WEST | 2117 | 2713770 | 2117 | 20163177 | 10143488 | 23 | Deadhead | 3 | Weekday | muwtf | West | SKTR | 3:30 PM | 3:35 PM | 44VB | 0.76 | 5 | | | | LC40 | 2:53 PM | 3:35 PM | 44th St Sky Train Station | 33.44719294 | -111.9900258 | 44th St & Van Buren St | 33.45113221 | -111.9871672 | 37 |
| WEST | 2117 | 2713770 | 2117 | 20162143 | 13800 | 24 | Regular | 3 | Weekday | muwtf | West | 44VB | 3:35 PM | 4:22 PM | 35VB | 8.50 | 47 | 8 | 6 | 2 | LC40 | 3:35 PM | 4:22 PM | 44th St & Van Buren St | 33.45113221 | -111.9871672 | 35th Ave & Van Buren St | 33.45141022 | -112.1345281 | 0 |
| WEST | 2117 | 2713770 | 2117 | 20163149 | 10143443 | 25 | Deadhead | 3 | Weekday | muwtf | | 35VB | 4:22 PM | 4:24 PM | 37VB | 0.27 | 2 | | | | LC40 | 4:22 PM | 4:32 PM | 35th Ave & Van Buren St | 33.45141022 | -112.1345281 | 37th Av Layover | 33.4503091 | -112.1390872 | 0 |
| WEST | 2117 | 2713770 | 2117 | 20163126 | 10143444 | 26 | Deadhead | 3 | Weekday | muwtf | | 37VB | 4:32 PM | 4:35 PM | 35VB | 0.93 | 3 | | | | LC40 | 4:24 PM | 4:35 PM | 37th Av Layover | 33.4503091 | -112.1390872 | 35th Ave & Van Buren St | 33.45141022 | -112.1345281 | 8 |
| WEST | 2117 | 2713770 | 2117 | 20162081 | 13720 | 27 | Regular | 3 | Weekday | muwtf | East | 35VB | 4:35 PM | 5:18 PM | 44VB | 8.50 | 43 | 37 | 6 | 31 | LC40 | 4:35 PM | 5:18 PM | 35th Ave & Van Buren St | 33.45141022 | -112.1345281 | 44th St & Van Buren St | 33.45113221 | -111.9871672 | 0 |
| WEST | 2117 | 2713770 | 2117 | 20163197 | 10143497 | 28 | Deadhead | 3 | Weekday | muwtf | East | 44VB | 5:18 PM | 5:23 PM | SKTR | 0.78 | 5 | | | | LC40 | 5:18 PM | 6:00 PM | 44th St & Van Buren St | 33.45113221 | -111.9871672 | 44th St Sky Train Station | 33.44719294 | -111.9900258 | 0 |
| WEST | 2117 | 2713770 | 2117 | 20163178 | 10143498 | 29 | Deadhead | 3 | Weekday | muwtf | West | SKTR | 6:00 PM | 6:05 PM | 44VB | 0.76 | 5 | | | | LC40 | 5:23 PM | 6:05 PM | 44th St Sky Train Station | 33.44719294 | -111.9900258 | 44th St & Van Buren St | 33.45113221 | -111.9871672 | 37 |
| WEST | 2117 | 2713770 | 2117 | 20162168 | 10136131 | 30 | Regular | 3 | Weekday | muwtf | West | 44VB | 6:05 PM | 6:52 PM | 35VB | 8.50 | 47 | 11 | 6 | 5 | LC40 | 6:05 PM | 6:52 PM | 44th St & Van Buren St | 33.45113221 | -111.9871672 | 35th Ave & Van Buren St | 33.45141022 | -112.1345281 | 0 |
| WEST | 2117 | 2713770 | 2117 | 20163154 | 10143453 | 31 | Deadhead | 3 | Weekday | muwtf | | 35VB | 6:52 PM | 6:54 PM | 37VB | 0.27 | 2 | | | | LC40 | 6:52 PM | 7:05 PM | 35th Ave & Van Buren St | 33.45141022 | -112.1345281 | 37th Av Layover | 33.4503091 | -112.1390872 | 0 |
| WEST | 2117 | 2713770 | 2117 | 20163127 | 10143454 | 32 | Deadhead | 3 | Weekday | muwtf | | 37VB | 7:05 PM | 7:08 PM | 35VB | 0.93 | 3 | | | | LC40 | 6:54 PM | 7:08 PM | 37th Av Layover | 33.4503091 | -112.1390872 | 35th Ave & Van Buren St | 33.45141022 | -112.1345281 | 11 |
| WEST | 2117 | 2713770 | 2117 | 20162166 | 10136129 | 33 | Regular | 3 | Weekday | muwtf | East | 35VB | 7:08 PM | 7:43 PM | 44VB | 8.50 | 35 | | | | LC40 | 7:08 PM | 7:43 PM | 35th Ave & Van Buren St | 33.45141022 | -112.1345281 | 44th St & Van Buren St | 33.45113221 | -111.9871672 | 0 |
| WEST | 2117 | 2713770 | 2117 | 20163129 | 10143404 | 34 | Pull-in | 3 | Weekday | muwtf | | 44VB | 7:43 PM | 8:18 PM | WEST | 15.40 | 35 | | | | LC40 | 7:43 PM | | 44th St & Van Buren St | 33.45113221 | -111.9871672 | West Transit Facility | 33.45411524 | -112.2287661 | 0 |
| WEST | 2118 | 2713712 | 2118 | | | 1 | Prep-out | | | | | WEST | 6:04 AM | 6:19 AM | WEST | | | | | | LC40 | | 6:19 AM | West Transit Facility | 33.45411524 | -112.2287661 | West Transit Facility | 33.45411524 | -112.2287661 | 52597804 |
| WEST | 2118 | 2713712 | 2118 | 20163468 | 10144141 | 2 | Pull-out | 41 | Weekday | muwtf | | WEST | 6:19 AM | 6:36 AM | 59IN | 5.37 | 17 | | | | LC40 | | 6:36 AM | West Transit Facility | 33.45411524 | -112.2287661 | 59th Ave & Indian School Rd | 33.49505532 | -112.1864048 | 52597819 |
| WEST | 2118 | 2713712 | 2118 | 20161893 | 14329 | 3 | Regular | 41 | Weekday | muwtf | East | 59IN | 6:36 AM | 7:33 AM | 32IN | 10.00 | 57 | 16 | 7 | 9 | LC40 | 6:36 AM | 7:33 AM | 59th Ave & Indian School Rd | 33.49505532 | -112.1864048 | 32nd St & Indian School Rd | 33.49521527 | -112.0129992 | 0 |
| WEST | 2118 | 2713712 | 2118 | 20162767 | 10142772 | 4 | Deadhead | 41 | Weekday | muwtf | | 32IN | 7:33 AM | 7:43 AM | 44MC | 4.00 | 10 | | | | LC40 | 7:33 AM | 7:59 AM | 32nd St & Indian School Rd | 33.49521527 | -112.0129992 | 44th St & McDowell Rd | 33.46574267 | -111.9870807 | 0 |
| WEST | 2118 | 2713712 | 2118 | 20161221 | 14068 | 5 | Regular | 17 | Weekday | muwtf | West | 44MC | 7:59 AM | 8:52 AM | 43MC | 9.51 | 53 | | | | LC40 | 7:43 AM | 8:52 AM | 44th St & McDowell Rd | 33.46574267 | -111.9870807 | 43rd Ave & McDowell Rd | 33.46596291 | -112.1518078 | 16 |
| WEST | 2118 | 2713712 | 2118 | 20163469 | 10144142 | 6 | Pull-in | 17 | Weekday | muwtf | | 43MC | 8:52 AM | 9:12 AM | WEST | 6.05 | 20 | | | | LC40 | 8:52 AM | | 43rd Ave & McDowell Rd | 33.46596291 | -112.1518078 | West Transit Facility | 33.45411524 | -112.2287661 | 0 |
| WEST | 2119 | 2713696 | 2119 | | | 1 | Prep-out | | | | | WEST | 6:07 AM | 6:22 AM | WEST | | | | | | LC60 | | 6:22 AM | West Transit Facility | 33.45411524 | -112.2287661 | West Transit Facility | 33.45411524 | -112.2287661 | 52597807 |
| WEST | 2119 | 2713696 | 2119 | 20162388 | 10142547 | 2 | Pull-out | 17 | Weekday | muwtf | | WEST | 6:22 AM | 7:10 AM | PIMC | 25.10 | 48 | | | | LC60 | | 7:10 AM | West Transit Facility | 33.45411524 | -112.2287661 | Pima Rd & McDowell Rd | 33.46580416 | -111.8918629 | 52597822 |
| WEST | 2119 | 2713696 | 2119 | 20161633 | 14039 | 3 | Regular | 17 | Weekday | muwtf | West | PIMC | 7:10 AM | 9:11 AM | ESMC | 28.99 | 121 | 67 | 15 | 52 | LC60 | 7:10 AM | 9:11 AM | Pima Rd & McDowell Rd | 33.46580416 | -111.8918629 | Pebble Creek Pkwy & McDowell Rd | 33.46464073 | -112.3924621 | 0 |
| WEST | 2119 | 2713696 | 2119 | 20162396 | 10142542 | 4 | Deadhead | 17 | Weekday | muwtf | | ESMC | 9:11 AM | 9:18 AM | ESMC | 2.50 | 7 | | | | LC60 | 9:11 AM | 10:25 AM | Pebble Creek Pkwy & McDowell Rd | 33.46464073 | -112.3924621 | Pebble Creek Pkwy & McDowell Rd | 33.46464073 | -112.3924621 | 0 |
| WEST | 2119 | 2713696 | 2119 | 20160999 | 13965 | 5 | Regular | 17 | Weekday | muwtf | East | ESMC | 10:25 AM | 12:27 PM | PIMC | 28.81 | 122 | 36 | 15 | 21 | LC60 | 9:18 AM | 12:27 PM | Pebble Creek Pkwy & McDowell Rd | 33.46464073 | -112.3924621 | Pima Rd & McDowell Rd | 33.46580416 | -111.8918629 | 67 |
| WEST | 2119 | 2713696 | 2119 | 20162392 | 10142543 | 6 | Deadhead | 17 | Weekday | muwtf | | PIMC | 12:27 PM | 12:34 PM | PIMC | 2.40 | 7 | | | | LC60 | 12:27 PM | 1:10 PM | Pima Rd & McDowell Rd | 33.46580416 | -111.8918629 | Pima Rd & McDowell Rd | 33.46580416 | -111.8918629 | 0 |
| WEST | 2119 | 2713696 | 2119 | 20161575 | 14021 | 7 | Regular | 17 | Weekday | muwtf | West | PIMC | 1:10 PM | 2:41 PM | 83MC | 19.97 | 91 | 22 | 11 | 11 | LC60 | 12:34 PM | 2:41 PM | Pima Rd & McDowell Rd | 33.46580416 | -111.8918629 | 83rd Ave & McDowell Rd | 33.46531052 | -112.2379855 | 36 |
| WEST | 2119 | 2713696 | 2119 | 20162390 | 10142544 | 8 | Deadhead | 17 | Weekday | muwtf | | 83MC | 2:41 PM | 2:47 PM | 93TH | 2.30 | 6 | | | | LC60 | 2:41 PM | 3:09 PM | 83rd Ave & McDowell Rd | 33.46531052 | -112.2379855 | 93rd Ave & Thomas Rd | 33.47948847 | -112.2588343 | 0 |
| WEST | 2119 | 2713696 | 2119 | 20161563 | 14104 | 9 | Regular | 29 | Weekday | muwtf | East | 93TH | 3:09 PM | 4:59 PM | PITH | 21.08 | 110 | 18 | 14 | 4 | LC60 | 2:47 PM | 5:17 PM | 93rd Ave & Thomas Rd | 33.47948847 | -112.2588343 | Pima Park | 33.48054696 | -111.8945743 | 22 |
| WEST | 2119 | 2713696 | 2119 | 20161402 | 14236 | 10 | Regular | 29 | Weekday | muwtf | West | PITH | 5:17 PM | 7:03 PM | DSTC | 19.42 | 106 | 22 | 13 | 9 | LC60 | 4:59 PM | 7:03 PM | Pima Park | 33.48054696 | -111.8945743 | Desert Sky TC | 33.47903081 | -112.228655 | 18 |
| WEST | 2119 | 2713696 | 2119 | 20162389 | 10142545 | 11 | Deadhead | 29 | Weekday | muwtf | | DSTC | 7:03 PM | 7:18 PM | 107I-E | 4.95 | 15 | | | | LC60 | 7:03 PM | 7:40 PM | Desert Sky TC | 33.47903081 | -112.228655 | 107th Ave & Indian School Rd | 33.49349789 | -112.2897007 | 0 |
| WEST | 2119 | 2713696 | 2119 | 20161935 | 14347 | 12 | Regular | 41 | Weekday | muwtf | East | 107I-E | 7:40 PM | 9:10 PM | GRIN | 22.72 | 90 | 28 | 11 | 17 | LC60 | 7:18 PM | 9:10 PM | 107th Ave & Indian School Rd | 33.49349789 | -112.2897007 | Granite Reef Rd & Indian School Rd | 33.49487235 | -111.9002718 | 22 |
| WEST | 2119 | 2713696 | 2119 | 20163001 | 10143044 | 13 | Deadhead | 41 | Weekday | muwtf | | GRIN | 9:10 PM | 9:14 PM | PICH | 1.30 | 4 | | | | LC60 | 9:10 PM | 9:42 PM | Granite Reef Rd & Indian School Rd | 33.49487235 | -111.9002718 | Pima Rd & Chaparral Rd | 33.50803004 | -111.8914371 | 0 |
| WEST | 2119 | 2713696 | 2119 | 20162810 | 10143045 | 14 | Deadhead | 41 | Weekday | muwtf | | PICH | 9:42 PM | 9:46 PM | GRIN | 2.20 | 4 | | | | LC60 | 9:14 PM | 9:46 PM | Pima Rd & Chaparral Rd | 33.50803004 | -111.8914371 | Granite Reef Rd & Indian School Rd | 33.49487235 | -111.9002718 | 28 |
| WEST | 2119 | 2713696 | 2119 | 20161808 | 14381 | 15 | Regular | 41 | Weekday | muwtf | West | GRIN | 9:46 PM | 11:09 PM | 107I-W | 22.71 | 83 | | | | LC60 | 9:46 PM | 11:09 PM | Granite Reef Rd & Indian School Rd | 33.49487235 | -111.9002718 | 107th Ave & Indian School Rd | 33.49373411 | -112.2906586 | 0 |
| WEST | 2119 | 2713696 | 2119 | 20162387 | 10142548 | 16 | Pull-in | 41 | Weekday | muwtf | | 107I-W | 11:09 PM | 11:24 PM | WEST | 7.18 | 15 | | | | LC60 | 11:09 PM | | 107th Ave & Indian School Rd | 33.49373411 | -112.2906586 | West Transit Facility | 33.45411524 | -112.2287661 | 0 |
| WEST | 2120 | 2713785 | 2120 | | | 1 | Prep-out | | | | | WEST | 6:09 AM | 6:24 AM | WEST | | | | | | LC40 | | 6:24 AM | West Transit Facility | 33.45411524 | -112.2287661 | West Transit Facility | 33.45411524 | -112.2287661 | 52597809 |
| WEST | 2120 | 2713785 | 2120 | 20163440 | 10144118 | 2 | Pull-out | 67 | Weekday | muwtf | | WEST | 6:24 AM | 6:52 AM | 67UN | 18.90 | 28 | | | | LC40 | | 6:52 AM | West Transit Facility | 33.45411524 | -112.2287661 | 67th Ave & Union Hills Dr | 33.65281565 | -112.2029624 | 52597824 |
| WEST | 2120 | 2713785 | 2120 | 20161598 | 14795 | 3 | Regular | 67 | Weekday | muwtf | South | 67UN | 6:52 AM | 7:55 AM | SLHS-S | 16.14 | 63 | 17 | 8 | 9 | LC40 | 6:52 AM | 7:55 AM | 67th Ave & Union Hills Dr | 33.65281565 | -112.2029624 | Sierra Linda HS-South | 33.41822294 | -112.2041428 | 0 |
| WEST | 2120 | 2713785 | 2120 | 20163426 | 10144103 | 4 | Deadhead | 67 | Weekday | muwtf | | SLHS-S | 7:55 AM | 8:00 AM | 75LB | 2.70 | 5 | | | | LC40 | 7:55 AM | 8:17 AM | Sierra Linda HS-South | 33.41822294 | -112.2041428 | 75th Ave & Lower Buckeye Rd | 33.42294285 | -112.2211466 | 0 |
| WEST | 2120 | 2713785 | 2120 | 20161751 | 14834 | 5 | Regular | 75 | Weekday | muwtf | North | 75LB | 8:17 AM | 8:47 AM | 75CA | 7.41 | 30 | 7 | 5 | 2 | LC40 | 8:00 AM | 8:47 AM | 75th Ave & Lower Buckeye Rd | 33.42294285 | -112.2211466 | 75th Ave & Camelback Rd | 33.50872446 | -112.22051 | 17 |
| WEST | 2120 | 2713785 | 2120 | 20163427 | 10144104 | 6 | Deadhead | 75 | Weekday | muwtf | | 75CA | 8:47 AM | 8:59 AM | 75CA | 4.00 | 12 | | | | LC40 | 8:47 AM | 9:06 AM | 75th Ave & Camelback Rd | 33.50872446 | -112.22051 | 75th Ave & Camelback Rd | 33.50872446 | -112.22051 | 0 |
| WEST | 2120 | 2713785 | 2120 | 20161703 | 14912 | 7 | Regular | 75 | Weekday | muwtf | South | 75CA | 9:06 AM | 9:32 AM | 75LB | 7.30 | 26 | 19 | 5 | 14 | LC40 | 8:59 AM | 9:32 AM | 75th Ave & Camelback Rd | 33.50872446 | -112.22051 | 75th Ave & Lower Buckeye Rd | 33.42294285 | -112.2211466 | 7 |
| WEST | 2120 | 2713785 | 2120 | 20163428 | 10144105 | 8 | Deadhead | 75 | Weekday | muwtf | | 75LB | 9:32 AM | 9:37 AM | SLHS-N | 2.70 | 5 | | | | LC40 | 9:32 AM | 9:56 AM | 75th Ave & Lower Buckeye Rd | 33.42294285 | -112.2211466 | Sierra Linda HS-North | 33.41877515 | -112.2038817 | 0 |
| WEST | 2120 | 2713785 | 2120 | 20161220 | 14771 | 9 | Regular | 67 | Weekday | muwtf | North | SLHS-N | 9:56 AM | 11:03 AM | 67UN | 16.14 | 67 | 14 | 9 | 5 | LC40 | 9:37 AM | 11:03 AM | Sierra Linda HS-North | 33.41877515 | -112.2038817 | 67th Ave & Union Hills Dr | 33.65281565 | -112.2029624 | 19 |
| WEST | 2120 | 2713785 | 2120 | 20163429 | 10144106 | 10 | Deadhead | 67 | Weekday | muwtf | | 67UN | 11:03 AM | 11:08 AM | 67UN | 0.90 | 5 | | | | LC40 | 11:03 AM | 11:22 AM | 67th Ave & Union Hills Dr | 33.65281565 | -112.2029624 | 67th Ave & Union Hills Dr | 33.65281565 | -112.2029624 | 0 |
| WEST | 2120 | 2713785 | 2120 | 20161613 | 14804 | 11 | Regular | 67 | Weekday | muwtf | South | 67UN | 11:22 AM | 12:25 PM | SLHS-S | 16.14 | 63 | 15 | 8 | 7 | LC40 | 11:08 AM | 12:25 PM | 67th Ave & Union Hills Dr | 33.65281565 | -112.2029624 | Sierra Linda HS-South | 33.41822294 | -112.2041428 | 14 |
| WEST | 2120 | 2713785 | 2120 | 20163430 | 10144107 | 12 | Deadhead | 67 | Weekday | muwtf | | SLHS-S | 12:25 PM | 12:30 PM | 75LB | 2.70 | 5 | | | | LC40 | 12:25 PM | 12:45 PM | Sierra Linda HS-South | 33.41822294 | -112.2041428 | 75th Ave & Lower Buckeye Rd | 33.42294285 | -112.2211466 | 0 |
| WEST | 2120 | 2713785 | 2120 | 20161764 | 14843 | 13 | Regular | 75 | Weekday | muwtf | North | 75LB | 12:45 PM | 1:17 PM | 75CA | 7.41 | 32 | 7 | 5 | 2 | LC40 | 12:30 PM | 1:17 PM | 75th Ave & Lower Buckeye Rd | 33.42294285 | -112.2211466 | 75th Ave & Camelback Rd | 33.50872446 | -112.22051 | 15 |
| WEST | 2120 | 2713785 | 2120 | 20163431 | 10144108 | 14 | Deadhead | 75 | Weekday | muwtf | | 75CA | 1:17 PM | 1:29 PM | 75CA | 4.00 | 12 | | | | LC40 | 1:17 PM | 1:36 PM | 75th Ave & Camelback Rd | 33.50872446 | -112.22051 | 75th Ave & Camelback Rd | 33.50872446 | -112.22051 | 0 |
| WEST | 2120 | 2713785 | 2120 | 20161711 | 14876 | 15 | Regular | 75 | Weekday | muwtf | South | 75CA | 1:36 PM | 2:06 PM | 75LB | 7.30 | 30 | 11 | 5 | 6 | LC40 | 1:29 PM | 2:06 PM | 75th Ave & Camelback Rd | 33.50872446 | -112.22051 | 75th Ave & Lower Buckeye Rd | 33.42294285 | -112.2211466 | 7 |
| WEST | 2120 | 2713785 | 2120 | 20163432 | 10144109 | 16 | Deadhead | 75 | Weekday | muwtf | | 75LB | 2:06 PM | 2:11 PM | SLHS-N | 2.70 | 5 | | | | LC40 | 2:06 PM | 2:22 PM | 75th Ave & Lower Buckeye Rd | 33.42294285 | -112.2211466 | Sierra Linda HS-North | 33.41877515 | -112.2038817 | 0 |
| WEST | 2120 | 2713785 | 2120 | 20161197 | 14762 | 17 | Regular | 67 | Weekday | muwtf | North | SLHS-N | 2:22 PM | 3:32 PM | 67UN | 16.14 | 70 | 13 | 9 | 4 | LC40 | 2:11 PM | 3:32 PM | Sierra Linda HS-North | 33.41877515 | -112.2038817 | 67th Ave & Union Hills Dr | 33.65281565 | -112.2029624 | 11 |
| WEST | 2120 | 2713785 | 2120 | 20163433 | 10144110 | 18 | Deadhead | 67 | Weekday | muwtf | | 67UN | 3:32 PM | 3:37 PM | 67UN | 0.90 | 5 | | | | LC40 | 3:32 PM | 3:50 PM | 67th Ave & Union Hills Dr | 33.65281565 | -112.2029624 | 67th Ave & Union Hills Dr | 33.65281565 | -112.2029624 | 0 |
| WEST | 2120 | 2713785 | 2120 | 20161626 | 14813 | 19 | Regular | 67 | Weekday | muwtf | South | 67UN | 3:50 PM | 4:57 PM | SLHS-S | 16.14 | 67 | 11 | 9 | 2 | LC40 | 3:37 PM | 5:08 PM | 67th Ave & Union Hills Dr | 33.65281565 | -112.2029624 | Sierra Linda HS-South | 33.41822294 | -112.2041428 | 13 |
| WEST | 2120 | 2713785 | 2120 | 20163505 | 10144209 | 20 | Deadhead | 67 | Weekday | muwtf | | SLHS-S | 5:08 PM | 5:24 PM | SLHS-N | 7.95 | 16 | | | | LC40 | 4:57 PM | 5:24 PM | Sierra Linda HS-South | 33.41822294 | -112.2041428 | Sierra Linda HS-North | 33.41877515 | -112.2038817 | 11 |
| WEST | 2120 | 2713785 | 2120 | 20161172 | 14756 | 21 | Regular | 67 | Weekday | muwtf | North | SLHS-N | 5:24 PM | 6:33 PM | 67UN | 16.14 | 69 | 13 | 9 | 4 | LC40 | 5:24 PM | 6:33 PM | Sierra Linda HS-North | 33.41877515 | -112.2038817 | 67th Ave & Union Hills Dr | 33.65281565 | -112.2029624 | 0 |
| WEST | 2120 | 2713785 | 2120 | 20163434 | 10144112 | 22 | Deadhead | 67 | Weekday | muwtf | | 67UN | 6:33 PM | 6:38 PM | 67UN | 0.90 | 5 | | | | LC40 | 6:33 PM | 6:51 PM | 67th Ave & Union Hills Dr | 33.65281565 | -112.2029624 | 67th Ave & Union Hills Dr | 33.65281565 | -112.2029624 | 0 |
| WEST | 2120 | 2713785 | 2120 | 20161638 | 14819 | 23 | Regular | 67 | Weekday | muwtf | South | 67UN | 6:51 PM | 7:53 PM | SLHS-S | 16.14 | 62 | 19 | 8 | 11 | LC40 | 6:38 PM | 7:53 PM | 67th Ave & Union Hills Dr | 33.65281565 | -112.2029624 | Sierra Linda HS-South | 33.41822294 | -112.2041428 | 13 |
| WEST | 2120 | 2713785 | 2120 | 20163435 | 10144113 | 24 | Deadhead | 67 | Weekday | muwtf | | SLHS-S | 7:53 PM | 7:58 PM | 75LB | 2.70 | 5 | | | | LC40 | 7:53 PM | 8:17 PM | Sierra Linda HS-South | 33.41822294 | -112.2041428 | 75th Ave & Lower Buckeye Rd | 33.42294285 | -112.2211466 | 0 |
| WEST | 2120 | 2713785 | 2120 | 20161787 | 14858 | 25 | Regular | 75 | Weekday | muwtf | North | 75LB | 8:17 PM | 8:45 PM | 75CA | 7.41 | 28 | 10 | 5 | 5 | LC40 | 7:58 PM | 8:45 PM | 75th Ave & Lower Buckeye Rd | 33.42294285 | -112.2211466 | 75th Ave & Camelback Rd | 33.50872446 | -112.22051 | 19 |
| WEST | 2120 | 2713785 | 2120 | 20163436 | 10144114 | 26 | Deadhead | 75 | Weekday | muwtf | | 75CA | 8:45 PM | 8:57 PM | 75CA | 4.00 | 12 | | | | LC40 | 8:45 PM | 9:07 PM | 75th Ave & Camelback Rd | 33.50872446 | -112.22051 | 75th Ave & Camelback Rd | 33.50872446 | -112.22051 | 0 |

| | | | | | | | | | | | | | | | | | | | | | | | | | | | | | | | |
|---|---|---|---|---|---|---|---|---|---|---|---|---|---|---|---|---|---|---|---|---|---|---|---|---|---|---|---|---|---|---|---|
| WEST | 2120 | 2713785 | 2120 | 20161730 | 14891 | 27 | Regular | 75 | Weekday | muwtf | South | 75CA | 9:07 PM | 9:32 PM | 75LB | 7.30 | 25 | 28 | 5 | 23 | LC40 | 8:57 PM | 9:32 PM | 75th Ave & Camelback Rd | 33.50872446 | -112.22051 | 75th Ave & Lower Buckeye Rd | 33.42294285 | -112.2211466 | 10 |
| WEST | 2120 | 2713785 | 2120 | 20163437 | 10144115 | 28 | Deadhead | 75 | Weekday | muwtf | | 75LB | 9:32 PM | 9:37 PM | SLHS-N | 2.70 | 5 | | | | LC40 | 9:32 PM | 10:05 PM | 75th Ave & Lower Buckeye Rd | 33.42294285 | -112.2211466 | Sierra Linda HS-North | 33.41877515 | -112.2038817 | 0 |
| WEST | 2120 | 2713785 | 2120 | 20161139 | 14747 | 29 | Regular | 67 | Weekday | muwtf | North | SLHS-N | 10:05 PM | 10:24 PM | 67CA | 6.27 | 19 | 11 | 5 | 6 | LC40 | 9:37 PM | 10:24 PM | Sierra Linda HS-North | 33.41877515 | -112.2038817 | 67th Ave & Camelback Rd | 33.50934213 | -112.2031583 | 28 |
| WEST | 2120 | 2713785 | 2120 | 20163438 | 10144116 | 30 | Deadhead | 67 | Weekday | muwtf | | 67CA | 10:24 PM | 10:27 PM | 75CA | 1.00 | 3 | | | | LC40 | 10:24 PM | 10:38 PM | 67th Ave & Camelback Rd | 33.50934213 | -112.2031583 | 75th Ave & Camelback Rd | 33.50872446 | -112.22051 | 0 |
| WEST | 2120 | 2713785 | 2120 | 20161733 | 14894 | 31 | Regular | 75 | Weekday | muwtf | South | 75CA | 10:38 PM | 11:00 PM | 75LB | 7.30 | 22 | 12 | 5 | 7 | LC40 | 10:27 PM | 11:00 PM | 75th Ave & Camelback Rd | 33.50872446 | -112.22051 | 75th Ave & Lower Buckeye Rd | 33.42294285 | -112.2211466 | 11 |
| WEST | 2120 | 2713785 | 2120 | 20163439 | 10144117 | 32 | Deadhead | 75 | Weekday | muwtf | | 75LB | 11:00 PM | 11:08 PM | 75LB | 4.00 | 8 | | | | LC40 | 11:00 PM | 11:20 PM | 75th Ave & Lower Buckeye Rd | 33.42294285 | -112.2211466 | 75th Ave & Lower Buckeye Rd | 33.42294285 | -112.2211466 | 0 |
| WEST | 2120 | 2713785 | 2120 | 20161797 | 14864 | 33 | Regular | 75 | Weekday | muwtf | North | 75LB | 11:20 PM | 11:45 PM | 75CA | 7.41 | 25 | | | | LC40 | 11:08 PM | 11:45 PM | 75th Ave & Lower Buckeye Rd | 33.42294285 | -112.2211466 | 75th Ave & Camelback Rd | 33.50872446 | -112.22051 | 12 |
| WEST | 2120 | 2713785 | 2120 | 20163441 | 10144119 | 34 | Pull-in | 75 | Weekday | muwtf | | 75CA | 11:45 PM | 12:00 AM | WEST | 5.15 | 15 | | | | LC40 | 11:45 PM | | 75th Ave & Camelback Rd | 33.50872446 | -112.22051 | West Transit Facility | 33.45411524 | -112.2287661 | 0 |
| WEST | 2121 | 2713692 | 2121 | | | 1 | Prep-out | | | | | WEST | 6:09 AM | 6:24 AM | WEST | | | | | | LC60 | | 6:24 AM | West Transit Facility | 33.45411524 | -112.2287661 | West Transit Facility | 33.45411524 | -112.2287661 | 52597809 |
| WEST | 2121 | 2713692 | 2121 | 20162371 | 10142553 | 2 | Pull-out | 29 | Weekday | muwtf | | WEST | 6:24 AM | 6:38 AM | DSTC1 | 3.19 | 14 | | | | LC60 | | 6:38 AM | West Transit Facility | 33.45411524 | -112.2287661 | Thomas Rd at Desert Sky TC | 33.47983142 | -112.2285417 | 52597824 |
| WEST | 2121 | 2713692 | 2121 | 20161251 | 14126 | 3 | Regular | 29 | Weekday | muwtf | East | DSTC1 | 6:38 AM | 8:18 AM | PITH | 19.32 | 100 | 22 | 12 | 10 | LC60 | 6:38 AM | 8:40 AM | Thomas Rd at Desert Sky TC | 33.47983142 | -112.2285417 | Pima Park | 33.48054696 | -111.8945743 | 0 |
| WEST | 2121 | 2713692 | 2121 | 20161471 | 14275 | 4 | Regular | 29 | Weekday | muwtf | West | PITH | 8:40 AM | 10:09 AM | DSTC | 19.42 | 89 | 18 | 11 | 7 | LC60 | 8:18 AM | 10:09 AM | Pima Park | 33.48054696 | -111.8945743 | Desert Sky TC | 33.47903081 | -112.228655 | 22 |
| WEST | 2121 | 2713692 | 2121 | 20162386 | 10142549 | 5 | Deadhead | 29 | Weekday | muwtf | | DSTC | 10:09 AM | 10:17 AM | 83MC | 1.55 | 8 | | | | LC60 | 10:09 AM | 10:35 AM | Desert Sky TC | 33.47903081 | -112.228655 | 83rd Ave & McDowell Rd | 33.46531052 | -112.2379855 | 0 |
| WEST | 2121 | 2713692 | 2121 | 20160973 | 13949 | 6 | Regular | 17 | Weekday | muwtf | East | 83MC | 10:35 AM | 12:07 PM | PIMC | 19.79 | 92 | 16 | 12 | 4 | LC60 | 10:17 AM | 12:07 PM | 83rd Ave & McDowell Rd | 33.46531052 | -112.2379855 | Pima Rd & McDowell Rd | 33.46580416 | -111.8918629 | 18 |
| WEST | 2121 | 2713692 | 2121 | 20162382 | 10142550 | 7 | Deadhead | 17 | Weekday | muwtf | | PIMC | 12:07 PM | 12:14 PM | PIMC | 2.40 | 7 | | | | LC60 | 12:07 PM | 12:30 PM | Pima Rd & McDowell Rd | 33.46580416 | -111.8918629 | Pima Rd & McDowell Rd | 33.46580416 | -111.8918629 | 0 |
| WEST | 2121 | 2713692 | 2121 | 20161583 | 14023 | 8 | Regular | 17 | Weekday | muwtf | West | PIMC | 12:30 PM | 2:01 PM | 83MC | 19.97 | 91 | 22 | 11 | 11 | LC60 | 12:14 PM | 2:01 PM | Pima Rd & McDowell Rd | 33.46580416 | -111.8918629 | 83rd Ave & McDowell Rd | 33.46531052 | -112.2379855 | 16 |
| WEST | 2121 | 2713692 | 2121 | 20162391 | 10142551 | 9 | Deadhead | 17 | Weekday | muwtf | | 83MC | 2:01 PM | 2:11 PM | 83MC | 4.00 | 10 | | | | LC60 | 2:01 PM | 2:33 PM | 83rd Ave & McDowell Rd | 33.46531052 | -112.2379855 | 83rd Ave & McDowell Rd | 33.46531052 | -112.2379855 | 0 |
| WEST | 2121 | 2713692 | 2121 | 20160984 | 13958 | 10 | Regular | 17 | Weekday | muwtf | East | 83MC | 2:33 PM | 4:08 PM | PIMC-E | 19.79 | 95 | 12 | 12 | 0 | LC60 | 2:11 PM | 4:08 PM | 83rd Ave & McDowell Rd | 33.46531052 | -112.2379855 | McDowell Rd & Pima Rd Eastbound | 33.46572874 | -111.8941514 | 22 |
| WEST | 2121 | 2713692 | 2121 | 20162373 | 10142552 | 11 | Deadhead | 17 | Weekday | muwtf | | PIMC-E | 4:08 PM | 4:15 PM | GRIN | 2.70 | 7 | | | | LC60 | 4:08 PM | 4:27 PM | McDowell Rd & Pima Rd Eastbound | 33.46572874 | -111.8941514 | Granite Reef Rd & Indian School Rd | 33.49487235 | -111.9002718 | 0 |
| WEST | 2121 | 2713692 | 2121 | 20161820 | 14400 | 12 | Regular | 41 | Weekday | muwtf | West | GRIN | 4:27 PM | 6:14 PM | 83IN | 19.69 | 107 | | | | LC60 | 4:15 PM | 6:14 PM | Granite Reef Rd & Indian School Rd | 33.49487235 | -111.9002718 | 83rd Ave & Indian School Rd | 33.49427872 | -112.2377841 | 12 |
| WEST | 2121 | 2713692 | 2121 | 20162372 | 10142554 | 13 | Pull-in | 41 | Weekday | muwtf | | 83IN | 6:14 PM | 6:26 PM | WEST | 3.60 | 12 | | | | LC60 | 6:14 PM | | 83rd Ave & Indian School Rd | 33.49427872 | -112.2377841 | West Transit Facility | 33.45411524 | -112.2287661 | 0 |
| WEST | 2122 | 2713714 | 2122 | | | 1 | Prep-out | | | | | WEST | 6:13 AM | 6:28 AM | WEST | | | | | | LC60 | | 6:28 AM | West Transit Facility | 33.45411524 | -112.2287661 | West Transit Facility | 33.45411524 | -112.2287661 | 52597813 |
| WEST | 2122 | 2713714 | 2122 | 20162780 | 10142786 | 2 | Pull-out | 29 | Weekday | muwtf | | WEST | 6:28 AM | 6:50 AM | 51TH | 5.33 | 22 | | | | LC60 | | 6:50 AM | West Transit Facility | 33.45411524 | -112.2287661 | 51st Ave & Thomas Rd | 33.48054224 | -112.1689673 | 52597828 |
| WEST | 2122 | 2713714 | 2122 | 20161355 | 14134 | 3 | Regular | 29 | Weekday | muwtf | East | 51TH | 6:50 AM | 7:51 AM | 44TH | 10.51 | 61 | 41 | 8 | 33 | LC60 | 6:50 AM | 7:51 AM | 51st Ave & Thomas Rd | 33.48054224 | -112.1689673 | 44th St & Thomas Rd | 33.48024314 | -111.9870038 | 0 |
| WEST | 2122 | 2713714 | 2122 | 20162774 | 10142780 | 4 | Deadhead | 29 | Weekday | muwtf | | 44TH | 7:51 AM | 7:58 AM | 32IN | 3.46 | 7 | | | | LC60 | 7:51 AM | 8:39 AM | 44th St & Thomas Rd | 33.48024314 | -111.9870038 | 32nd St & Indian School Rd | 33.49521527 | -112.0129992 | 0 |
| WEST | 2122 | 2713714 | 2122 | 20161919 | 14452 | 5 | Regular | 41 | Weekday | muwtf | West | 32IN | 8:39 AM | 9:38 AM | 59IN | 9.99 | 59 | 10 | 8 | 2 | LC60 | 7:58 AM | 9:38 AM | 32nd St & Indian School Rd | 33.49521527 | -112.0129992 | 59th Ave & Indian School Rd | 33.49505532 | -112.1864048 | 41 |
| WEST | 2122 | 2713714 | 2122 | 20162775 | 10142781 | 6 | Deadhead | 41 | Weekday | muwtf | | 59IN | 9:38 AM | 9:52 AM | 83IN | 5.00 | 14 | | | | LC60 | 9:38 AM | 10:02 AM | 59th Ave & Indian School Rd | 33.49505532 | -112.1864048 | 83rd Ave & Indian School Rd | 33.49427872 | -112.2377841 | 0 |
| WEST | 2122 | 2713714 | 2122 | 20161864 | 14300 | 7 | Regular | 41 | Weekday | muwtf | East | 83IN | 10:02 AM | 11:08 AM | 32IN | 12.94 | 66 | 42 | 8 | 34 | LC60 | 9:52 AM | 11:08 AM | 83rd Ave & Indian School Rd | 33.49427872 | -112.2377841 | 32nd St & Indian School Rd | 33.49521527 | -112.0129992 | 10 |
| WEST | 2122 | 2713714 | 2122 | 20162776 | 10142782 | 8 | Deadhead | 41 | Weekday | muwtf | | 32IN | 11:08 AM | 11:15 AM | 44TH | 3.25 | 7 | | | | LC60 | 11:08 AM | 11:57 AM | 32nd St & Indian School Rd | 33.49521527 | -112.0129992 | 44th St & Thomas Rd | 33.48024314 | -111.9870038 | 0 |
| WEST | 2122 | 2713714 | 2122 | 20161264 | 14206 | 9 | Regular | 29 | Weekday | muwtf | West | 44TH | 11:57 AM | 1:11 PM | DSTC | 14.04 | 74 | 12 | 9 | 3 | LC60 | 11:15 AM | 1:11 PM | 44th St & Thomas Rd | 33.48024314 | -111.9870038 | Desert Sky TC | 33.47903081 | -112.228655 | 42 |
| WEST | 2122 | 2713714 | 2122 | 20162777 | 10142783 | 10 | Deadhead | 29 | Weekday | muwtf | | DSTC | 1:11 PM | 1:23 PM | 51TH | 3.60 | 12 | | | | LC60 | 1:11 PM | 1:35 PM | Desert Sky TC | 33.47903081 | -112.228655 | 51st Ave & Thomas Rd | 33.48054224 | -112.1689673 | 0 |
| WEST | 2122 | 2713714 | 2122 | 20161370 | 14143 | 11 | Regular | 29 | Weekday | muwtf | East | 51TH | 1:35 PM | 2:32 PM | 44TH | 10.51 | 57 | 29 | 7 | 22 | LC60 | 1:23 PM | 2:32 PM | 51st Ave & Thomas Rd | 33.48054224 | -112.1689673 | 44th St & Thomas Rd | 33.48024314 | -111.9870038 | 12 |
| WEST | 2122 | 2713714 | 2122 | 20162778 | 10142784 | 12 | Deadhead | 29 | Weekday | muwtf | | 44TH | 2:32 PM | 2:39 PM | 32IN | 3.46 | 7 | | | | LC60 | 2:32 PM | 3:08 PM | 44th St & Thomas Rd | 33.48024314 | -111.9870038 | 32nd St & Indian School Rd | 33.49521527 | -112.0129992 | 0 |
| WEST | 2122 | 2713714 | 2122 | 20161907 | 14438 | 13 | Regular | 41 | Weekday | muwtf | West | 32IN | 3:08 PM | 4:15 PM | 59IN | 9.99 | 67 | 16 | 9 | 7 | LC60 | 2:39 PM | 4:15 PM | 32nd St & Indian School Rd | 33.49521527 | -112.0129992 | 59th Ave & Indian School Rd | 33.49505532 | -112.1864048 | 29 |
| WEST | 2122 | 2713714 | 2122 | 20162779 | 10142785 | 14 | Deadhead | 41 | Weekday | muwtf | | 59IN | 4:15 PM | 4:21 PM | 59IN | 2.00 | 6 | | | | LC60 | 4:15 PM | 4:37 PM | 59th Ave & Indian School Rd | 33.49505532 | -112.1864048 | 59th Ave & Indian School Rd | 33.49505532 | -112.1864048 | 0 |
| WEST | 2122 | 2713714 | 2122 | 20161876 | 14311 | 15 | Regular | 41 | Weekday | muwtf | East | 59IN | 4:37 PM | 5:32 PM | 32IN | 10.00 | 55 | | | | LC60 | 4:21 PM | 5:32 PM | 59th Ave & Indian School Rd | 33.49505532 | -112.1864048 | 32nd St & Indian School Rd | 33.49521527 | -112.0129992 | 16 |
| WEST | 2122 | 2713714 | 2122 | 20162781 | 10142787 | 16 | Pull-in | 41 | Weekday | muwtf | | 32IN | 5:32 PM | 6:24 PM | WEST | 15.65 | 52 | | | | LC60 | 5:32 PM | | 32nd St & Indian School Rd | 33.49521527 | -112.0129992 | West Transit Facility | 33.45411524 | -112.2287661 | 0 |
| WEST | 2123 | 2713694 | 2123 | | | 1 | Prep-out | | | | | WEST | 6:43 AM | 6:58 AM | WEST | | | | | | LC60 | | 6:58 AM | West Transit Facility | 33.45411524 | -112.2287661 | West Transit Facility | 33.45411524 | -112.2287661 | 52597843 |
| WEST | 2123 | 2713694 | 2123 | 20162367 | 10142561 | 2 | Pull-out | 17 | Weekday | muwtf | | WEST | 6:58 AM | 7:23 AM | ESMC | 10.60 | 25 | | | | LC60 | | 7:23 AM | West Transit Facility | 33.45411524 | -112.2287661 | Pebble Creek Pkwy & McDowell Rd | 33.46464073 | -112.3924621 | 52597858 |
| WEST | 2123 | 2713694 | 2123 | 20161022 | 13970 | 3 | Regular | 17 | Weekday | muwtf | East | ESMC | 7:23 AM | 9:27 AM | PIMC | 28.81 | 124 | 36 | 15 | 21 | LC60 | 7:23 AM | 9:27 AM | Pebble Creek Pkwy & McDowell Rd | 33.46464073 | -112.3924621 | Pima Rd & McDowell Rd | 33.46580416 | -111.8918629 | 0 |
| WEST | 2123 | 2713694 | 2123 | 20162380 | 10142555 | 4 | Deadhead | 17 | Weekday | muwtf | | PIMC | 9:27 AM | 9:34 AM | PIMC | 2.40 | 7 | | | | LC60 | 9:27 AM | 10:10 AM | Pima Rd & McDowell Rd | 33.46580416 | -111.8918629 | Pima Rd & McDowell Rd | 33.46580416 | -111.8918629 | 0 |
| WEST | 2123 | 2713694 | 2123 | 20161602 | 14030 | 5 | Regular | 17 | Weekday | muwtf | West | PIMC | 10:10 AM | 12:11 PM | ESMC | 28.99 | 121 | 45 | 15 | 30 | LC60 | 9:34 AM | 12:11 PM | Pima Rd & McDowell Rd | 33.46580416 | -111.8918629 | Pebble Creek Pkwy & McDowell Rd | 33.46464073 | -112.3924621 | 36 |
| WEST | 2123 | 2713694 | 2123 | 20162378 | 10142556 | 6 | Deadhead | 17 | Weekday | muwtf | | ESMC | 12:11 PM | 12:18 PM | ESMC | 2.50 | 7 | | | | LC60 | 12:11 PM | 1:03 PM | Pebble Creek Pkwy & McDowell Rd | 33.46464073 | -112.3924621 | Pebble Creek Pkwy & McDowell Rd | 33.46464073 | -112.3924621 | 0 |
| WEST | 2123 | 2713694 | 2123 | 20160988 | 13960 | 7 | Regular | 17 | Weekday | muwtf | East | ESMC | 1:03 PM | 3:08 PM | PIMC | 28.81 | 125 | 15 | 15 | 0 | LC60 | 12:18 PM | 3:08 PM | Pebble Creek Pkwy & McDowell Rd | 33.46464073 | -112.3924621 | Pima Rd & McDowell Rd | 33.46580416 | -111.8918629 | 45 |
| WEST | 2123 | 2713694 | 2123 | 20162377 | 10142557 | 8 | Deadhead | 17 | Weekday | muwtf | | PIMC | 3:08 PM | 3:15 PM | PIMC | 2.40 | 7 | | | | LC60 | 3:08 PM | 3:30 PM | Pima Rd & McDowell Rd | 33.46580416 | -111.8918629 | Pima Rd & McDowell Rd | 33.46580416 | -111.8918629 | 0 |
| WEST | 2123 | 2713694 | 2123 | 20161558 | 14014 | 9 | Regular | 17 | Weekday | muwtf | West | PIMC | 3:30 PM | 5:31 PM | ESMC | 28.99 | 121 | 29 | 15 | 14 | LC60 | 3:15 PM | 5:31 PM | Pima Rd & McDowell Rd | 33.46580416 | -111.8918629 | Pebble Creek Pkwy & McDowell Rd | 33.46464073 | -112.3924621 | 15 |
| WEST | 2123 | 2713694 | 2123 | 20162379 | 10142558 | 10 | Deadhead | 17 | Weekday | muwtf | | ESMC | 5:31 PM | 5:38 PM | ESMC | 2.50 | 7 | | | | LC60 | 5:31 PM | 6:07 PM | Pebble Creek Pkwy & McDowell Rd | 33.46464073 | -112.3924621 | Pebble Creek Pkwy & McDowell Rd | 33.46464073 | -112.3924621 | 0 |
| WEST | 2123 | 2713694 | 2123 | 20160958 | 13939 | 11 | Regular | 17 | Weekday | muwtf | East | ESMC | 6:07 PM | 8:02 PM | PIMC | 28.81 | 115 | 41 | 14 | 27 | LC60 | 5:38 PM | 8:02 PM | Pebble Creek Pkwy & McDowell Rd | 33.46464073 | -112.3924621 | Pima Rd & McDowell Rd | 33.46580416 | -111.8918629 | 29 |
| WEST | 2123 | 2713694 | 2123 | 20162370 | 10142559 | 12 | Deadhead | 17 | Weekday | muwtf | | PIMC | 8:02 PM | 8:09 PM | PIMC | 2.40 | 7 | | | | LC60 | 8:02 PM | 8:50 PM | Pima Rd & McDowell Rd | 33.46580416 | -111.8918629 | Pima Rd & McDowell Rd | 33.46580416 | -111.8918629 | 0 |
| WEST | 2123 | 2713694 | 2123 | 20161524 | 14002 | 13 | Regular | 17 | Weekday | muwtf | West | PIMC | 8:50 PM | 10:07 PM | 99MC | 22.05 | 77 | 28 | 10 | 18 | LC60 | 8:09 PM | 10:07 PM | Pima Rd & McDowell Rd | 33.46580416 | -111.8918629 | 99th Ave & McDowell Rd | 33.46475107 | -112.2725559 | 41 |
| WEST | 2123 | 2713694 | 2123 | 20162368 | 10142560 | 14 | Deadhead | 17 | Weekday | muwtf | | 99MC | 10:07 PM | 10:14 PM | 99MC | 2.63 | 7 | | | | LC60 | 10:07 PM | 10:42 PM | 99th Ave & McDowell Rd | 33.46475107 | -112.2725559 | 99th Ave & McDowell Rd | 33.46475107 | -112.2725559 | 0 |
| WEST | 2123 | 2713694 | 2123 | 20161693 | 13931 | 15 | Regular | 17 | Weekday | muwtf | East | 99MC | 10:42 PM | 11:42 PM | 52MC | 17.39 | 60 | | | | LC60 | 10:14 PM | 11:42 PM | 99th Ave & McDowell Rd | 33.46475107 | -112.2725559 | 52nd St & McDowell Rd | 33.46556716 | -111.9697435 | 28 |
| WEST | 2123 | 2713694 | 2123 | 20162366 | 10142562 | 16 | Pull-in | 17 | Weekday | muwtf | | 52MC | 11:42 PM | 12:15 AM | WEST | 16.98 | 33 | | | | LC60 | 11:42 PM | | 52nd St & McDowell Rd | 33.46556716 | -111.9697435 | West Transit Facility | 33.45411524 | -112.2287661 | 0 |
| WEST | 2124 | 2713715 | 2124 | | | 1 | Prep-out | | | | | WEST | 6:53 AM | 7:08 AM | WEST | | | | | | LC40 | | 7:08 AM | West Transit Facility | 33.45411524 | -112.2287661 | West Transit Facility | 33.45411524 | -112.2287661 | 52597853 |
| WEST | 2124 | 2713715 | 2124 | 20163475 | 10144179 | 2 | Pull-out | 41 | Weekday | muwtf | | WEST | 7:08 AM | 7:59 AM | 32IN | 15.21 | 51 | | | | LC40 | | 7:59 AM | West Transit Facility | 33.45411524 | -112.2287661 | 32nd St & Indian School Rd | 33.49521527 | -112.0129992 | 52597868 |
| WEST | 2124 | 2713715 | 2124 | 20161921 | 14454 | 3 | Regular | 41 | Weekday | muwtf | West | 32IN | 7:59 AM | 8:58 AM | 59IN | 9.99 | 59 | 20 | 8 | 12 | LC40 | 7:59 AM | 8:58 AM | 32nd St & Indian School Rd | 33.49521527 | -112.0129992 | 59th Ave & Indian School Rd | 33.49505532 | -112.1864048 | 0 |
| WEST | 2124 | 2713715 | 2124 | 20162782 | 10142788 | 4 | Deadhead | 41 | Weekday | muwtf | | 59IN | 8:58 AM | 9:12 AM | 83IN | 5.00 | 14 | | | | LC40 | 8:58 AM | 9:32 AM | 59th Ave & Indian School Rd | 33.49505532 | -112.1864048 | 83rd Ave & Indian School Rd | 33.49427872 | -112.2377841 | 0 |
| WEST | 2124 | 2713715 | 2124 | 20161865 | 14301 | 5 | Regular | 41 | Weekday | muwtf | East | 83IN | 9:32 AM | 10:38 AM | 32IN | 12.94 | 66 | 42 | 8 | 34 | LC40 | 9:12 AM | 10:38 AM | 83rd Ave & Indian School Rd | 33.49427872 | -112.2377841 | 32nd St & Indian School Rd | 33.49521527 | -112.0129992 | 20 |
| WEST | 2124 | 2713715 | 2124 | 20162783 | 10142789 | 6 | Deadhead | 41 | Weekday | muwtf | | 32IN | 10:38 AM | 10:45 AM | 44TH | 3.25 | 7 | | | | LC40 | 10:38 AM | 11:27 AM | 32nd St & Indian School Rd | 33.49521527 | -112.0129992 | 44th St & Thomas Rd | 33.48024314 | -111.9870038 | 0 |
| WEST | 2124 | 2713715 | 2124 | 20161263 | 14205 | 7 | Regular | 29 | Weekday | muwtf | West | 44TH | 11:27 AM | 12:40 PM | DSTC | 14.04 | 73 | 11 | 9 | 2 | LC40 | 10:45 AM | 12:40 PM | 44th St & Thomas Rd | 33.48024314 | -111.9870038 | Desert Sky TC | 33.47903081 | -112.228655 | 42 |
| WEST | 2124 | 2713715 | 2124 | 20162784 | 10142790 | 8 | Deadhead | 29 | Weekday | muwtf | | DSTC | 12:40 PM | 12:52 PM | 51TH | 3.60 | 12 | | | | LC40 | 12:40 PM | 1:03 PM | Desert Sky TC | 33.47903081 | -112.228655 | 51st Ave & Thomas Rd | 33.48054224 | -112.1689673 | 0 |
| WEST | 2124 | 2713715 | 2124 | 20161368 | 14141 | 9 | Regular | 29 | Weekday | muwtf | East | 51TH | 1:03 PM | 2:00 PM | 44TH | 10.51 | 57 | 14 | 7 | 7 | LC40 | 12:52 PM | 2:00 PM | 51st Ave & Thomas Rd | 33.48054224 | -112.1689673 | 44th St & Thomas Rd | 33.48024314 | -111.9870038 | 11 |
| WEST | 2124 | 2713715 | 2124 | 20162785 | 10142791 | 10 | Deadhead | 29 | Weekday | muwtf | | 44TH | 2:00 PM | 2:05 PM | 44MC | 1.48 | 5 | | | | LC40 | 2:00 PM | 2:19 PM | 44th St & Thomas Rd | 33.48024314 | -111.9870038 | 44th St & McDowell Rd | 33.46574267 | -111.9870807 | 0 |
| WEST | 2124 | 2713715 | 2124 | 20161233 | 14075 | 11 | Regular | 17 | Weekday | muwtf | West | 44MC | 2:19 PM | 3:12 PM | 43MC | 9.51 | 53 | 7 | 7 | 0 | LC40 | 2:05 PM | 3:12 PM | 44th St & McDowell Rd | 33.46574267 | -111.9870807 | 43rd Ave & McDowell Rd | 33.46596291 | -112.1518078 | 14 |
| WEST | 2124 | 2713715 | 2124 | 20162786 | 10142792 | 12 | Deadhead | 17 | Weekday | muwtf | | 43MC | 3:12 PM | 3:17 PM | 43MC | 1.00 | 5 | | | | LC40 | 3:12 PM | 3:24 PM | 43rd Ave & McDowell Rd | 33.46596291 | -112.1518078 | 43rd Ave & McDowell Rd | 33.46596291 | -112.1518078 | 0 |
| WEST | 2124 | 2713715 | 2124 | 20161130 | 13994 | 13 | Regular | 17 | Weekday | muwtf | East | 43MC | 3:24 PM | 4:17 PM | 44MC | 9.50 | 53 | | | | LC40 | 3:17 PM | 4:17 PM | 43rd Ave & McDowell Rd | 33.46596291 | -112.1518078 | 44th St & McDowell Rd | 33.46574267 | -111.9870807 | 7 |
| WEST | 2124 | 2713715 | 2124 | 20163476 | 10144180 | 14 | Pull-in | 17 | Weekday | muwtf | | 44MC | 4:17 PM | 5:07 PM | WEST | 15.50 | 50 | | | | LC40 | 4:17 PM | | 44th St & McDowell Rd | 33.46574267 | -111.9870807 | West Transit Facility | 33.45411524 | -112.2287661 | 0 |
| WEST | 2124 | 2713716 | 2167 | | | 1 | Prep-out | | | | | WEST | 5:11 PM | 5:26 PM | WEST | | | | | | LC40 | | 5:26 PM | West Transit Facility | 33.45411524 | -112.2287661 | West Transit Facility | 33.45411524 | -112.2287661 | 52598471 |
| WEST | 2124 | 2713716 | 2167 | 20162788 | 10142795 | 2 | Pull-out | 29 | Weekday | muwtf | | WEST | 5:26 PM | 5:40 PM | DSTC1 | 3.19 | 14 | | | | LC40 | | 5:40 PM | West Transit Facility | 33.45411524 | -112.2287661 | Thomas Rd at Desert Sky TC | 33.47983142 | -112.2285417 | 52598486 |
| WEST | 2124 | 2713716 | 2167 | 20161082 | 14164 | 3 | Regular | 29 | Weekday | muwtf | East | DSTC1 | 5:40 PM | 6:54 PM | 44TH | 13.98 | 74 | | | | LC40 | 5:40 PM | 6:54 PM | Thomas Rd at Desert Sky TC | 33.47983142 | -112.2285417 | 44th St & Thomas Rd | 33.48024314 | -111.9870038 | 0 |
| WEST | 2124 | 2713716 | 2167 | 20162789 | 10142796 | 4 | Pull-in | 29 | Weekday | muwtf | | 44TH | 6:54 PM | 7:29 PM | WEST | 16.13 | 35 | | | | LC40 | 6:54 PM | | 44th St & Thomas Rd | 33.48024314 | -111.9870038 | West Transit Facility | 33.45411524 | -112.2287661 | 0 |
| WEST | 2125 | 2713686 | 2125 | | | 1 | Prep-out | | | | | WEST | 7:07 AM | 7:22 AM | WEST | | | | | | LC40 | | 7:22 AM | West Transit Facility | 33.45411524 | -112.2287661 | West Transit Facility | 33.45411524 | -112.2287661 | 52597867 |
| WEST | 2125 | 2713686 | 2125 | | | 1 | Prep-out | | | | | WEST | 8:09 AM | 8:24 AM | WEST | | | | | | LC40 | | 8:24 AM | West Transit Facility | 33.45411524 | -112.2287661 | West Transit Facility | 33.45411524 | -112.2287661 | 52597929 |
| WEST | 2125 | 2713686 | 2125 | 20162217 | 16255 | 2 | Pull-out | 59s | Weekday | m | | WEST | 8:24 AM | 8:33 AM | 59VB | 2.70 | 9 | | | | LC40 | | 8:33 AM | West Transit Facility | 33.45411524 | -112.2287661 | 59th Ave & Van Buren St | 33.4515072 | -112.1865354 | 52597944 |
| WEST | 2125 | 2713686 | 2125 | 20162216 | 16253 | 2 | Pull-out | 59s | Weekday | uwtf | | WEST | 7:22 AM | 7:31 AM | 59VB | 2.70 | 9 | | | | LC40 | | 7:31 AM | West Transit Facility | 33.45411524 | -112.2287661 | 59th Ave & Van Buren St | 33.4515072 | -112.1865354 | 52597882 |

| | | | | | | | | | | | | | | | | | | | | | | | | | | | | | | |
|---|---|---|---|---|---|---|---|---|---|---|---|---|---|---|---|---|---|---|---|---|---|---|---|---|---|---|---|---|---|---|
| WEST | 2125 | 2713686 | 2125 | 20162172 | 15036 | 3 | Regular | 59s | Weekday | uwtf | North | 59VB | 7:31 AM | 7:59 AM | 59GL | 6.12 | 28 | | | LC40 | 7:31 AM | 7:59 AM | 59th Ave & Van Buren St | 33.4515072 | -112.1865354 | 59th Ave & Glendale Ave | 33.5385649 | -112.186169 | 0 |
| WEST | 2125 | 2713686 | 2125 | 20162174 | 15036 | 3 | Regular | 59s | Weekday | m | North | 59VB | 8:33 AM | 9:01 AM | 59GL | 6.12 | 28 | | | LC40 | 8:33 AM | 9:01 AM | 59th Ave & Van Buren St | 33.4515072 | -112.1865354 | 59th Ave & Glendale Ave | 33.5385649 | -112.186169 | 0 |
| WEST | 2125 | 2713686 | 2125 | 20162218 | 16256 | 4 | Pull-in | 59s | Weekday | m | | 59GL | 9:01 AM | 9:15 AM | WEST | 8.45 | 14 | | | LC40 | 9:01 AM | | 59th Ave & Glendale Ave | 33.5385649 | -112.186169 | West Transit Facility | 33.45411524 | -112.2287661 | 0 |
| WEST | 2125 | 2713686 | 2125 | 20162219 | 10136040 | 4 | Pull-in | 59s | Weekday | uwtf | | 59GL | 7:59 AM | 8:13 AM | WEST | 8.45 | 14 | | | LC40 | 7:59 AM | | 59th Ave & Glendale Ave | 33.5385649 | -112.186169 | West Transit Facility | 33.45411524 | -112.2287661 | 0 |
| WEST | 2126 | 2713717 | 2126 | | | 1 | Prep-out | | | | | WEST | 7:48 AM | 8:03 AM | WEST | | | | | LC40 | | 8:03 AM | West Transit Facility | 33.45411524 | -112.2287661 | West Transit Facility | 33.45411524 | -112.2287661 | 52597908 |
| WEST | 2126 | 2713717 | 2126 | 20163470 | 10144143 | 2 | Pull-out | 29 | Weekday | muwtf | | WEST | 8:03 AM | 8:17 AM | DSTC1 | 3.19 | 14 | | | LC40 | | 8:17 AM | West Transit Facility | 33.45411524 | -112.2287661 | Thomas Rd at Desert Sky TC | 33.47983142 | -112.2285417 | 52597923 |
| WEST | 2126 | 2713717 | 2126 | 20161234 | 14182 | 3 | Regular | 29 | Weekday | muwtf | East | DSTC1 | 8:17 AM | 9:36 AM | 44TH | 13.98 | 79 | 51 | 10 | 41 LC40 | 8:17 AM | 9:36 AM | Thomas Rd at Desert Sky TC | 33.47983142 | -112.2285417 | 44th St & Thomas Rd | 33.48024314 | -111.9870038 | 0 |
| WEST | 2126 | 2713717 | 2126 | 20162790 | 10142797 | 4 | Deadhead | 29 | Weekday | muwtf | | 44TH | 9:36 AM | 9:43 AM | 32IN | 3.46 | 7 | | | LC40 | 9:36 AM | 10:34 AM | 44th St & Thomas Rd | 33.48024314 | -111.9870038 | 32nd St & Indian School Rd | 33.49521527 | -112.0129992 | 0 |
| WEST | 2126 | 2713717 | 2126 | 20161914 | 14449 | 5 | Regular | 41 | Weekday | muwtf | West | 32IN | 10:34 AM | 11:47 AM | 83IN | 12.96 | 73 | 34 | 9 | 25 LC40 | 9:43 AM | 11:47 AM | 32nd St & Indian School Rd | 33.49521527 | -112.0129992 | 83rd Ave & Indian School Rd | 33.49427872 | -112.2377841 | 51 |
| WEST | 2126 | 2713717 | 2126 | 20162787 | 10142798 | 6 | Deadhead | 41 | Weekday | muwtf | | 83IN | 11:47 AM | 12:01 PM | 59IN | 5.00 | 14 | | | LC40 | 11:47 AM | 12:35 PM | 83rd Ave & Indian School Rd | 33.49427872 | -112.2377841 | 59th Ave & Indian School Rd | 33.49505532 | -112.1864048 | 0 |
| WEST | 2126 | 2713717 | 2126 | 20161886 | 14323 | 7 | Regular | 41 | Weekday | muwtf | East | 59IN | 12:35 PM | 1:33 PM | 32IN | 10.00 | 58 | 15 | 7 | 8 LC40 | 12:01 PM | 1:33 PM | 59th Ave & Indian School Rd | 33.49505532 | -112.1864048 | 32nd St & Indian School Rd | 33.49521527 | -112.0129992 | 34 |
| WEST | 2126 | 2713717 | 2126 | 20162791 | 10142799 | 8 | Deadhead | 41 | Weekday | muwtf | | 32IN | 1:33 PM | 1:40 PM | 44TH | 3.25 | 7 | | | LC40 | 1:33 PM | 1:55 PM | 32nd St & Indian School Rd | 33.49521527 | -112.0129992 | 44th St & Thomas Rd | 33.48024314 | -111.9870038 | 0 |
| WEST | 2126 | 2713717 | 2126 | 20161272 | 14212 | 9 | Regular | 29 | Weekday | muwtf | West | 44TH | 1:55 PM | 2:50 PM | 51TH | 10.51 | 55 | 13 | 7 | 6 LC40 | 1:40 PM | 2:50 PM | 44th St & Thomas Rd | 33.48024314 | -111.9870038 | 51st Ave & Thomas Rd | 33.48054224 | -112.1689673 | 15 |
| WEST | 2126 | 2713717 | 2126 | 20162792 | 10142800 | 10 | Deadhead | 29 | Weekday | muwtf | | 51TH | 2:50 PM | 2:56 PM | 51TH | 2.00 | 6 | | | LC40 | 2:50 PM | 3:09 PM | 51st Ave & Thomas Rd | 33.48054224 | -112.1689673 | 51st Ave & Thomas Rd | 33.48054224 | -112.1689673 | 0 |
| WEST | 2126 | 2713717 | 2126 | 20161380 | 14150 | 11 | Regular | 29 | Weekday | muwtf | East | 51TH | 3:09 PM | 4:11 PM | 44TH | 10.51 | 62 | 23 | 8 | 15 LC40 | 2:56 PM | 4:11 PM | 51st Ave & Thomas Rd | 33.48054224 | -112.1689673 | 44th St & Thomas Rd | 33.48024314 | -111.9870038 | 13 |
| WEST | 2126 | 2713717 | 2126 | 20162793 | 10142801 | 12 | Deadhead | 29 | Weekday | muwtf | | 44TH | 4:11 PM | 4:16 PM | 44MC | 1.48 | 5 | | | LC40 | 4:11 PM | 4:39 PM | 44th St & Thomas Rd | 33.48024314 | -111.9870038 | 44th St & McDowell Rd | 33.46574267 | -111.9870807 | 0 |
| WEST | 2126 | 2713717 | 2126 | 20161247 | 14082 | 13 | Regular | 17 | Weekday | muwtf | West | 44MC | 4:39 PM | 5:32 PM | 43MC | 9.51 | 53 | | | LC40 | 4:16 PM | 5:32 PM | 44th St & McDowell Rd | 33.46574267 | -111.9870807 | 43rd Ave & McDowell Rd | 33.46596291 | -112.1518078 | 23 |
| WEST | 2126 | 2713717 | 2126 | 20163463 | 10144144 | 14 | Pull-in | 17 | Weekday | muwtf | | 43MC | 5:32 PM | 5:52 PM | WEST | 6.05 | 20 | | | LC40 | 5:32 PM | | 43rd Ave & McDowell Rd | 33.46596291 | -112.1518078 | West Transit Facility | 33.45411524 | -112.2287661 | 0 |
| WEST | 2127 | 2713718 | 2127 | | | 1 | Prep-out | | | | | WEST | 8:05 AM | 8:20 AM | WEST | | | | | LC40 | | 8:20 AM | West Transit Facility | 33.45411524 | -112.2287661 | West Transit Facility | 33.45411524 | -112.2287661 | 52597925 |
| WEST | 2127 | 2713718 | 2127 | 20162799 | 10142809 | 2 | Pull-out | 41 | Weekday | muwtf | | WEST | 8:20 AM | 8:32 AM | 83IN | 3.60 | 12 | | | LC40 | | 8:32 AM | West Transit Facility | 33.45411524 | -112.2287661 | 83rd Ave & Indian School Rd | 33.49427872 | -112.2377841 | 52597940 |
| WEST | 2127 | 2713718 | 2127 | 20161866 | 14302 | 3 | Regular | 41 | Weekday | muwtf | East | 83IN | 8:32 AM | 9:38 AM | 32IN | 12.94 | 66 | 42 | 8 | 34 LC40 | 8:32 AM | 9:38 AM | 83rd Ave & Indian School Rd | 33.49427872 | -112.2377841 | 32nd St & Indian School Rd | 33.49521527 | -112.0129992 | 0 |
| WEST | 2127 | 2713718 | 2127 | 20162794 | 10142804 | 4 | Deadhead | 41 | Weekday | muwtf | | 32IN | 9:38 AM | 9:45 AM | 44TH | 3.25 | 7 | | | LC40 | 9:38 AM | 10:27 AM | 32nd St & Indian School Rd | 33.49521527 | -112.0129992 | 44th St & Thomas Rd | 33.48024314 | -111.9870038 | 0 |
| WEST | 2127 | 2713718 | 2127 | 20161261 | 14203 | 5 | Regular | 29 | Weekday | muwtf | West | 44TH | 10:27 AM | 11:40 AM | DSTC | 14.04 | 73 | 14 | 9 | 5 LC40 | 9:45 AM | 11:40 AM | 44th St & Thomas Rd | 33.48024314 | -111.9870038 | Desert Sky TC | 33.47903081 | -112.228655 | 42 |
| WEST | 2127 | 2713718 | 2127 | 20162795 | 10142805 | 6 | Deadhead | 29 | Weekday | muwtf | | DSTC | 11:40 AM | 11:46 AM | 83IN | 1.60 | 6 | | | LC40 | 11:40 AM | 12:00 PM | Desert Sky TC | 33.47903081 | -112.228655 | 83rd Ave & Indian School Rd | 33.49427872 | -112.2377841 | 0 |
| WEST | 2127 | 2713718 | 2127 | 20161861 | 14296 | 7 | Regular | 41 | Weekday | muwtf | East | 83IN | 12:00 PM | 1:08 PM | 32IN | 12.94 | 68 | 21 | 9 | 12 LC40 | 11:46 AM | 1:08 PM | 83rd Ave & Indian School Rd | 33.49427872 | -112.2377841 | 32nd St & Indian School Rd | 33.49521527 | -112.0129992 | 14 |
| WEST | 2127 | 2713718 | 2127 | 20162796 | 10142806 | 8 | Deadhead | 41 | Weekday | muwtf | | 32IN | 1:08 PM | 1:18 PM | 44MC | 4.00 | 10 | | | LC40 | 1:08 PM | 1:39 PM | 32nd St & Indian School Rd | 33.49521527 | -112.0129992 | 44th St & McDowell Rd | 33.46574267 | -111.9870807 | 0 |
| WEST | 2127 | 2713718 | 2127 | 20161228 | 14073 | 9 | Regular | 17 | Weekday | muwtf | West | 44MC | 1:39 PM | 2:32 PM | 43MC | 9.51 | 53 | 7 | 7 | 0 LC40 | 1:18 PM | 2:32 PM | 44th St & McDowell Rd | 33.46574267 | -111.9870807 | 43rd Ave & McDowell Rd | 33.46596291 | -112.1518078 | 21 |
| WEST | 2127 | 2713718 | 2127 | 20162797 | 10142807 | 10 | Deadhead | 17 | Weekday | muwtf | | 43MC | 2:32 PM | 2:37 PM | 43MC | 1.00 | 5 | | | LC40 | 2:32 PM | 2:44 PM | 43rd Ave & McDowell Rd | 33.46596291 | -112.1518078 | 43rd Ave & McDowell Rd | 33.46596291 | -112.1518078 | 0 |
| WEST | 2127 | 2713718 | 2127 | 20161126 | 13992 | 11 | Regular | 17 | Weekday | muwtf | East | 43MC | 2:44 PM | 3:37 PM | 44MC | 9.50 | 53 | 14 | 7 | 7 LC40 | 2:37 PM | 3:37 PM | 43rd Ave & McDowell Rd | 33.46596291 | -112.1518078 | 44th St & McDowell Rd | 33.46574267 | -111.9870807 | 7 |
| WEST | 2127 | 2713718 | 2127 | 20162798 | 10142808 | 12 | Deadhead | 17 | Weekday | muwtf | | 44MC | 3:37 PM | 3:42 PM | 44TH | 1.65 | 5 | | | LC40 | 3:37 PM | 3:56 PM | 44th St & McDowell Rd | 33.46574267 | -111.9870807 | 44th St & Thomas Rd | 33.48024314 | -111.9870038 | 0 |
| WEST | 2127 | 2713718 | 2127 | 20161288 | 14220 | 13 | Regular | 29 | Weekday | muwtf | West | 44TH | 3:56 PM | 5:06 PM | 51TH | 10.51 | 70 | | | LC40 | 3:42 PM | 5:06 PM | 44th St & Thomas Rd | 33.48024314 | -111.9870038 | 51st Ave & Thomas Rd | 33.48054224 | -112.1689673 | 14 |
| WEST | 2127 | 2713718 | 2127 | 20162800 | 10142810 | 14 | Pull-in | 29 | Weekday | muwtf | | 51TH | 5:06 PM | 5:28 PM | WEST | 5.63 | 22 | | | LC40 | 5:06 PM | | 51st Ave & Thomas Rd | 33.48054224 | -112.1689673 | West Transit Facility | 33.45411524 | -112.2287661 | 0 |
| WEST | 2128 | 2713642 | 2128 | | | 1 | Prep-out | | | | | WEST | 8:24 AM | 8:39 AM | WEST | | | | | LC40 | | 8:39 AM | West Transit Facility | 33.45411524 | -112.2287661 | West Transit Facility | 33.45411524 | -112.2287661 | 52597944 |
| WEST | 2128 | 2713642 | 2128 | 20162700 | 10142690 | 2 | Pull-out | 29 | Weekday | muwtf | | WEST | 8:39 AM | 8:53 AM | DSTC1 | 3.19 | 14 | | | LC40 | | 8:53 AM | West Transit Facility | 33.45411524 | -112.2287661 | Thomas Rd at Desert Sky TC | 33.47983142 | -112.2285417 | 52597959 |
| WEST | 2128 | 2713642 | 2128 | 20161218 | 14181 | 3 | Regular | 29 | Weekday | muwtf | East | DSTC1 | 8:53 AM | 10:06 AM | 44TH | 13.98 | 73 | 51 | 9 | 42 LC40 | 8:53 AM | 10:06 AM | Thomas Rd at Desert Sky TC | 33.47983142 | -112.2285417 | 44th St & Thomas Rd | 33.48024314 | -111.9870038 | 0 |
| WEST | 2128 | 2713642 | 2128 | 20162693 | 10142686 | 4 | Deadhead | 29 | Weekday | muwtf | | 44TH | 10:06 AM | 10:13 AM | 32IN | 3.46 | 7 | | | LC40 | 10:06 AM | 11:04 AM | 44th St & Thomas Rd | 33.48024314 | -111.9870038 | 32nd St & Indian School Rd | 33.49521527 | -112.0129992 | 0 |
| WEST | 2128 | 2713642 | 2128 | 20161916 | 14448 | 5 | Regular | 41 | Weekday | muwtf | West | 32IN | 11:04 AM | 12:17 PM | 83IN | 12.96 | 73 | 44 | 9 | 35 LC40 | 10:13 AM | 12:17 PM | 32nd St & Indian School Rd | 33.49521527 | -112.0129992 | 83rd Ave & Indian School Rd | 33.49427872 | -112.2377841 | 51 |
| WEST | 2128 | 2713642 | 2128 | 20162697 | 10142687 | 6 | Deadhead | 41 | Weekday | muwtf | | 83IN | 12:17 PM | 12:31 PM | 59IN | 5.00 | 14 | | | LC40 | 12:17 PM | 1:15 PM | 83rd Ave & Indian School Rd | 33.49427872 | -112.2377841 | 59th Ave & Indian School Rd | 33.49505532 | -112.1864048 | 0 |
| WEST | 2128 | 2713642 | 2128 | 20161884 | 14321 | 7 | Regular | 41 | Weekday | muwtf | East | 59IN | 1:15 PM | 2:13 PM | 32IN | 10.00 | 58 | 7 | 7 | 0 LC40 | 12:31 PM | 2:13 PM | 59th Ave & Indian School Rd | 33.49505532 | -112.1864048 | 32nd St & Indian School Rd | 33.49521527 | -112.0129992 | 44 |
| WEST | 2128 | 2713642 | 2128 | 20162698 | 10142688 | 8 | Deadhead | 41 | Weekday | muwtf | | 32IN | 2:13 PM | 2:20 PM | 44TH | 3.25 | 7 | | | LC40 | 2:13 PM | 2:27 PM | 32nd St & Indian School Rd | 33.49521527 | -112.0129992 | 44th St & Thomas Rd | 33.48024314 | -111.9870038 | 0 |
| WEST | 2128 | 2713642 | 2128 | 20161275 | 14214 | 9 | Regular | 29 | Weekday | muwtf | West | 44TH | 2:27 PM | 3:29 PM | 51TH | 10.51 | 62 | 22 | 8 | 14 LC40 | 2:20 PM | 3:29 PM | 44th St & Thomas Rd | 33.48024314 | -111.9870038 | 51st Ave & Thomas Rd | 33.48054224 | -112.1689673 | 7 |
| WEST | 2128 | 2713642 | 2128 | 20162699 | 10142689 | 10 | Deadhead | 29 | Weekday | muwtf | | 51TH | 3:29 PM | 3:35 PM | 51TH | 2.00 | 6 | | | LC40 | 3:29 PM | 3:57 PM | 51st Ave & Thomas Rd | 33.48054224 | -112.1689673 | 51st Ave & Thomas Rd | 33.48054224 | -112.1689673 | 0 |
| WEST | 2128 | 2713642 | 2128 | 20161384 | 14154 | 11 | Regular | 29 | Weekday | muwtf | East | 51TH | 3:57 PM | 4:59 PM | 44TH | 10.51 | 62 | | | LC40 | 3:35 PM | 4:59 PM | 51st Ave & Thomas Rd | 33.48054224 | -112.1689673 | 44th St & Thomas Rd | 33.48024314 | -111.9870038 | 22 |
| WEST | 2128 | 2713642 | 2128 | 20162701 | 10142691 | 12 | Pull-in | 29 | Weekday | muwtf | | 44TH | 4:59 PM | 5:34 PM | WEST | 16.13 | 35 | | | LC40 | 4:59 PM | | 44th St & Thomas Rd | 33.48024314 | -111.9870038 | West Transit Facility | 33.45411524 | -112.2287661 | 0 |
| WEST | 2130 | 2713680 | 2130 | | | 1 | Prep-out | | | | | WEST | 9:39 AM | 9:54 AM | WEST | | | | | LC40 | | 9:54 AM | West Transit Facility | 33.45411524 | -112.2287661 | West Transit Facility | 33.45411524 | -112.2287661 | 52598019 |
| WEST | 2130 | 2713680 | 2130 | 20162187 | 15479 | 2 | Pull-out | 51 | Weekday | muwtf | | WEST | 9:54 AM | 10:27 AM | ASUW | 20.70 | 33 | | | LC40 | | 10:27 AM | West Transit Facility | 33.45411524 | -112.2287661 | ASU West Campus | 33.60922389 | -112.1604935 | 52598034 |
| WEST | 2130 | 2713680 | 2130 | 20160991 | 14617 | 3 | Regular | 51 | Weekday | muwtf | South | ASUW | 10:27 AM | 11:30 AM | BA51 | 17.01 | 63 | 13 | 10 | 3 LC40 | 10:27 AM | 11:30 AM | ASU West Campus | 33.60922389 | -112.1604935 | 51st Ave & Baseline Rd | 33.37752263 | -112.1682551 | 0 |
| WEST | 2130 | 2713680 | 2130 | 20162184 | 15476 | 4 | Deadhead | 51 | Weekday | muwtf | | BA51 | 11:30 AM | 11:35 AM | BA51 | 1.85 | 5 | | | LC40 | 11:30 AM | 11:48 AM | 51st Ave & Baseline Rd | 33.37752263 | -112.1682551 | 51st Ave & Baseline Rd | 33.37752263 | -112.1682551 | 0 |
| WEST | 2130 | 2713680 | 2130 | 20161317 | 14569 | 5 | Regular | 51 | Weekday | muwtf | North | BA51 | 11:48 AM | 12:47 PM | ASUW | 16.31 | 59 | 40 | 9 | 31 LC40 | 11:35 AM | 1:27 PM | 51st Ave & Baseline Rd | 33.37752263 | -112.1682551 | ASU West Campus | 33.60922389 | -112.1604935 | 13 |
| WEST | 2130 | 2713680 | 2130 | 20161010 | 14623 | 6 | Regular | 51 | Weekday | muwtf | South | ASUW | 1:27 PM | 2:30 PM | BA51 | 17.01 | 63 | 10 | 10 | 0 LC40 | 12:47 PM | 2:30 PM | ASU West Campus | 33.60922389 | -112.1604935 | 51st Ave & Baseline Rd | 33.37752263 | -112.1682551 | 40 |
| WEST | 2130 | 2713680 | 2130 | 20162186 | 15477 | 7 | Deadhead | 51 | Weekday | muwtf | | BA51 | 2:30 PM | 2:35 PM | BA51 | 1.85 | 5 | | | LC40 | 2:30 PM | 2:45 PM | 51st Ave & Baseline Rd | 33.37752263 | -112.1682551 | 51st Ave & Baseline Rd | 33.37752263 | -112.1682551 | 0 |
| WEST | 2130 | 2713680 | 2130 | 20161326 | 14575 | 8 | Regular | 51 | Weekday | muwtf | North | BA51 | 2:45 PM | 3:53 PM | ASUW | 16.31 | 68 | 27 | 11 | 16 LC40 | 2:35 PM | 4:20 PM | 51st Ave & Baseline Rd | 33.37752263 | -112.1682551 | ASU West Campus | 33.60922389 | -112.1604935 | 10 |
| WEST | 2130 | 2713680 | 2130 | 20161033 | 14629 | 9 | Regular | 51 | Weekday | muwtf | South | ASUW | 4:20 PM | 5:31 PM | BA51 | 17.01 | 71 | 11 | 11 | 0 LC40 | 3:53 PM | 5:31 PM | ASU West Campus | 33.60922389 | -112.1604935 | 51st Ave & Baseline Rd | 33.37752263 | -112.1682551 | 27 |
| WEST | 2130 | 2713680 | 2130 | 20162185 | 15478 | 10 | Deadhead | 51 | Weekday | muwtf | | BA51 | 5:31 PM | 5:36 PM | BA51 | 1.85 | 5 | | | LC40 | 5:31 PM | 5:47 PM | 51st Ave & Baseline Rd | 33.37752263 | -112.1682551 | 51st Ave & Baseline Rd | 33.37752263 | -112.1682551 | 0 |
| WEST | 2130 | 2713680 | 2130 | 20161330 | 14581 | 11 | Regular | 51 | Weekday | muwtf | North | BA51 | 5:47 PM | 6:51 PM | ASUW | 16.31 | 64 | | | LC40 | 5:36 PM | 6:51 PM | 51st Ave & Baseline Rd | 33.37752263 | -112.1682551 | ASU West Campus | 33.60922389 | -112.1604935 | 11 |
| WEST | 2130 | 2713680 | 2130 | 20162188 | 15480 | 12 | Pull-in | 51 | Weekday | muwtf | | ASUW | 6:51 PM | 7:24 PM | WEST | 20.70 | 33 | | | LC40 | 6:51 PM | | ASU West Campus | 33.60922389 | -112.1604935 | West Transit Facility | 33.45411524 | -112.2287661 | 0 |
| WEST | 2133 | 2713691 | 2133 | | | 1 | Prep-out | | | | | WEST | 11:26 AM | 11:41 AM | WEST | | | | | LC40 | | 11:41 AM | West Transit Facility | 33.45411524 | -112.2287661 | West Transit Facility | 33.45411524 | -112.2287661 | 52598126 |
| WEST | 2133 | 2713691 | 2133 | 20162360 | 10142565 | 2 | Pull-out | 17 | Weekday | muwtf | | WEST | 11:41 AM | 11:55 AM | 83MC | 2.30 | 14 | | | LC40 | | 11:55 AM | West Transit Facility | 33.45411524 | -112.2287661 | 83rd Ave & McDowell Rd | 33.46531052 | -112.2379855 | 52598141 |
| WEST | 2133 | 2713691 | 2133 | 20160976 | 13952 | 3 | Regular | 17 | Weekday | muwtf | East | 83MC | 11:55 AM | 1:28 PM | PIMC-E | 19.79 | 93 | 15 | 12 | 3 LC40 | 11:55 AM | 1:28 PM | 83rd Ave & McDowell Rd | 33.46531052 | -112.2379855 | McDowell Rd & Pima Rd Eastbound | 33.46572874 | -111.8941514 | 0 |
| WEST | 2133 | 2713691 | 2133 | 20162365 | 10142563 | 4 | Deadhead | 17 | Weekday | muwtf | | PIMC-E | 1:28 PM | 1:35 PM | PIMC | 2.40 | 7 | | | LC40 | 1:28 PM | 1:50 PM | McDowell Rd & Pima Rd Eastbound | 33.46572874 | -111.8941514 | Pima Rd & McDowell Rd | 33.46580416 | -111.8918629 | 0 |
| WEST | 2133 | 2713691 | 2133 | 20161573 | 14019 | 5 | Regular | 17 | Weekday | muwtf | West | PIMC | 1:50 PM | 3:21 PM | 83MC | 19.97 | 91 | 14 | 11 | 3 LC40 | 1:35 PM | 3:21 PM | Pima Rd & McDowell Rd | 33.46580416 | -111.8918629 | 83rd Ave & McDowell Rd | 33.46531052 | -112.2379855 | 15 |
| WEST | 2133 | 2713691 | 2133 | 20162361 | 10142564 | 6 | Deadhead | 17 | Weekday | muwtf | | 83MC | 3:21 PM | 3:27 PM | 93TH | 2.30 | 6 | | | LC40 | 3:21 PM | 3:41 PM | 83rd Ave & McDowell Rd | 33.46531052 | -112.2379855 | 93rd Ave & Thomas Rd | 33.47948847 | -112.2588343 | 0 |
| WEST | 2133 | 2713691 | 2133 | 20161565 | 14105 | 7 | Regular | 29 | Weekday | muwtf | East | 93TH | 3:41 PM | 5:31 PM | PITH | 21.08 | 110 | 16 | 14 | 2 LC40 | 3:27 PM | 5:47 PM | 93rd Ave & Thomas Rd | 33.47948847 | -112.2588343 | Pima Park | 33.48054696 | -111.8945743 | 14 |
| WEST | 2133 | 2713691 | 2133 | 20161396 | 14234 | 8 | Regular | 29 | Weekday | muwtf | West | PITH | 5:47 PM | 7:27 PM | DSTC | 19.42 | 100 | | | LC40 | 5:31 PM | 7:27 PM | Pima Park | 33.48054696 | -111.8945743 | Desert Sky TC | 33.47903081 | -112.228655 | 16 |
| WEST | 2133 | 2713691 | 2133 | 20162364 | 10142566 | 9 | Pull-in | 29 | Weekday | muwtf | | DSTC | 7:27 PM | 7:41 PM | WEST | 3.19 | 14 | | | LC40 | 7:27 PM | | Desert Sky TC | 33.47903081 | -112.228655 | West Transit Facility | 33.45411524 | -112.2287661 | 0 |
| WEST | 2136 | 2713708 | 2136 | | | 1 | Prep-out | | | | | WEST | 12:04 PM | 12:19 PM | WEST | | | | | LC60 | | 12:19 PM | West Transit Facility | 33.45411524 | -112.2287661 | West Transit Facility | 33.45411524 | -112.2287661 | 52598164 |
| WEST | 2136 | 2713708 | 2136 | 20162574 | 10142284 | 2 | Pull-out | 17 | Weekday | muwtf | | WEST | 12:19 PM | 12:33 PM | 83MC | 2.30 | 14 | | | LC60 | | 12:33 PM | West Transit Facility | 33.45411524 | -112.2287661 | 83rd Ave & McDowell Rd | 33.46531052 | -112.2379855 | 52598179 |
| WEST | 2136 | 2713708 | 2136 | 20160978 | 13953 | 3 | Regular | 17 | Weekday | muwtf | East | 83MC | 12:33 PM | 2:08 PM | PIMC | 19.79 | 95 | 15 | 12 | 3 LC60 | 12:33 PM | 2:08 PM | 83rd Ave & McDowell Rd | 33.46531052 | -112.2379855 | Pima Rd & McDowell Rd | 33.46580416 | -111.8918629 | 0 |
| WEST | 2136 | 2713708 | 2136 | 20162572 | 10142279 | 4 | Deadhead | 17 | Weekday | muwtf | | PIMC | 2:08 PM | 2:15 PM | PIMC | 2.40 | 7 | | | LC60 | 2:08 PM | 2:30 PM | Pima Rd & McDowell Rd | 33.46580416 | -111.8918629 | Pima Rd & McDowell Rd | 33.46580416 | -111.8918629 | 0 |
| WEST | 2136 | 2713708 | 2136 | 20161566 | 14017 | 5 | Regular | 17 | Weekday | muwtf | West | PIMC | 2:30 PM | 4:01 PM | 83MC | 19.97 | 91 | 11 | 11 | 0 LC60 | 2:15 PM | 4:01 PM | Pima Rd & McDowell Rd | 33.46580416 | -111.8918629 | 83rd Ave & McDowell Rd | 33.46531052 | -112.2379855 | 15 |
| WEST | 2136 | 2713708 | 2136 | 20162573 | 10142280 | 6 | Deadhead | 17 | Weekday | muwtf | | 83MC | 4:01 PM | 4:14 PM | 107I-E | 5.80 | 13 | | | LC60 | 4:01 PM | 4:25 PM | 83rd Ave & McDowell Rd | 33.46531052 | -112.2379855 | 107th Ave & Indian School Rd | 33.49349789 | -112.2897007 | 0 |
| WEST | 2136 | 2713708 | 2136 | 20161942 | 14353 | 7 | Regular | 41 | Weekday | muwtf | East | 107I-E | 4:25 PM | 6:08 PM | GRIN | 22.72 | 103 | 23 | 13 | 10 LC60 | 4:14 PM | 6:08 PM | 107th Ave & Indian School Rd | 33.49349789 | -112.2897007 | Granite Reef Rd & Indian School Rd | 33.49487235 | -111.9002718 | 11 |
| WEST | 2136 | 2713708 | 2136 | 20162995 | 10143034 | 8 | Deadhead | 41 | Weekday | muwtf | | GRIN | 6:08 PM | 6:12 PM | PICH | 1.30 | 4 | | | LC60 | 6:08 PM | 6:35 PM | Granite Reef Rd & Indian School Rd | 33.49487235 | -111.9002718 | Pima Rd & Chaparral Rd | 33.50803004 | -111.8914371 | 0 |
| WEST | 2136 | 2713708 | 2136 | 20162860 | 10143035 | 9 | Deadhead | 41 | Weekday | muwtf | | PICH | 6:35 PM | 6:39 PM | GRIN | 2.20 | 4 | | | LC60 | 6:12 PM | 6:39 PM | Pima Rd & Chaparral Rd | 33.50803004 | -111.8914371 | Granite Reef Rd & Indian School Rd | 33.49487235 | -111.9002718 | 23 |
| WEST | 2136 | 2713708 | 2136 | 20161817 | 14393 | 10 | Regular | 41 | Weekday | muwtf | West | GRIN | 6:39 PM | 8:14 PM | 107I-W | 22.71 | 95 | 33 | 12 | 21 LC60 | 6:39 PM | 8:14 PM | Granite Reef Rd & Indian School Rd | 33.49487235 | -111.9002718 | 107th Ave & Indian School Rd | 33.49373411 | -112.2906586 | 0 |

| | | | | | | | | | | | | | | | | | | | | | | | | | | | | | | |
|---|---|---|---|---|---|---|---|---|---|---|---|---|---|---|---|---|---|---|---|---|---|---|---|---|---|---|---|---|---|---|
| WEST | 2136 | 2713708 | 2136 | 20162570 | 10142282 | 11 | Deadhead | 41 | Weekday | muwtf | | 107I-W | 8:14 PM | 8:22 PM | 93TH | 2.80 | 8 | | | LC60 | 8:14 PM | 8:55 PM | 107th Ave & Indian School Rd | 33.49373411 | -112.2906586 | 93rd Ave & Thomas Rd | 33.47948847 | -112.2588343 | 0 |
| WEST | 2136 | 2713708 | 2136 | 20161590 | 14115 | 12 | Regular | 29 | Weekday | muwtf | East | 93TH | 8:55 PM | 10:17 PM | PITH | 21.08 | 82 | 26 | 10 | 16 LC60 | 8:22 PM | 10:17 PM | 93rd Ave & Thomas Rd | 33.47948847 | -112.2588343 | Pima Park | 33.48054696 | -111.8945743 | 33 |
| WEST | 2136 | 2713708 | 2136 | 20162571 | 10142283 | 13 | Deadhead | 29 | Weekday | muwtf | | PITH | 10:17 PM | 10:32 PM | 56TH | 4.07 | 15 | | | LC60 | 10:17 PM | 10:58 PM | Pima Park | 33.48054696 | -111.8945743 | 56th St & Thomas Rd | 33.48001333 | -111.9609594 | 0 |
| WEST | 2136 | 2713708 | 2136 | 20161417 | 14253 | 14 | Regular | 29 | Weekday | muwtf | West | 56TH | 10:58 PM | 12:11 AM | 93TH | 17.64 | 73 | | | LC60 | 10:32 PM | 12:11 AM | 56th St & Thomas Rd | 33.48001333 | -111.9609594 | 93rd Ave & Thomas Rd | 33.47948847 | -112.2588343 | 26 |
| WEST | 2136 | 2713708 | 2136 | 20162575 | 10142285 | 15 | Pull-in | 29 | Weekday | muwtf | | 93TH | 12:11 AM | 12:24 AM | WEST | 4.60 | 13 | | | LC60 | 12:11 AM | | 93rd Ave & Thomas Rd | 33.47948847 | -112.2588343 | West Transit Facility | 33.45411524 | -112.2287661 | 0 |
| WEST | 2137 | 2713630 | 2137 | | | 1 | Prep-out | | | | | WEST | 12:06 PM | 12:21 PM | WEST | | | | | LC60 | | 12:21 PM | West Transit Facility | 33.45411524 | -112.2287661 | West Transit Facility | 33.45411524 | -112.2287661 | 52598166 |
| WEST | 2137 | 2713630 | 2137 | 20162414 | 10142341 | 2 | Pull-out | 41 | Weekday | muwtf | | WEST | 12:21 PM | 12:33 PM | 83IN | 3.60 | 12 | | | LC60 | | 12:33 PM | West Transit Facility | 33.45411524 | -112.2287661 | 83rd Ave & Indian School Rd | 33.49427872 | -112.2377841 | 52598181 |
| WEST | 2137 | 2713630 | 2137 | 20161860 | 14295 | 3 | Regular | 41 | Weekday | muwtf | East | 83IN | 12:33 PM | 2:09 PM | GRIN | 19.68 | 96 | 16 | 12 | 4 LC60 | 12:33 PM | 2:09 PM | 83rd Ave & Indian School Rd | 33.49427872 | -112.2377841 | Granite Reef Rd & Indian School Rd | 33.49487235 | -111.9002718 | 0 |
| WEST | 2137 | 2713630 | 2137 | 20162985 | 10143014 | 4 | Deadhead | 41 | Weekday | muwtf | | GRIN | 2:09 PM | 2:13 PM | PICH | 1.30 | 4 | | | LC60 | 2:09 PM | 2:29 PM | Granite Reef Rd & Indian School Rd | 33.49487235 | -111.9002718 | Pima Rd & Chaparral Rd | 33.50803004 | -111.8914371 | 0 |
| WEST | 2137 | 2713630 | 2137 | 20162854 | 10143015 | 5 | Deadhead | 41 | Weekday | muwtf | | PICH | 2:29 PM | 2:33 PM | GRIN | 2.20 | 4 | | | LC60 | 2:13 PM | 2:33 PM | Pima Rd & Chaparral Rd | 33.50803004 | -111.8914371 | Granite Reef Rd & Indian School Rd | 33.49487235 | -111.9002718 | 16 |
| WEST | 2137 | 2713630 | 2137 | 20161829 | 14406 | 6 | Regular | 41 | Weekday | muwtf | West | GRIN | 2:33 PM | 4:18 PM | 83IN | 19.69 | 105 | 15 | 13 | 2 LC60 | 2:33 PM | 4:18 PM | Granite Reef Rd & Indian School Rd | 33.49487235 | -111.9002718 | 83rd Ave & Indian School Rd | 33.49427872 | -112.2377841 | 0 |
| WEST | 2137 | 2713630 | 2137 | 20162541 | 10142339 | 7 | Deadhead | 41 | Weekday | muwtf | | 83IN | 4:18 PM | 4:24 PM | DSTC1 | 1.60 | 6 | | | LC60 | 4:18 PM | 4:39 PM | 83rd Ave & Indian School Rd | 33.49427872 | -112.2377841 | Thomas Rd at Desert Sky TC | 33.47983142 | -112.2285417 | 0 |
| WEST | 2137 | 2713630 | 2137 | 20161100 | 14166 | 8 | Regular | 29 | Weekday | muwtf | East | DSTC1 | 4:39 PM | 6:19 PM | PITH | 19.32 | 100 | 21 | 12 | 9 LC60 | 4:24 PM | 6:19 PM | Thomas Rd at Desert Sky TC | 33.47983142 | -112.2285417 | Pima Park | 33.48054696 | -111.8945743 | 15 |
| WEST | 2137 | 2713630 | 2137 | 20162415 | 10142340 | 9 | Deadhead | 29 | Weekday | muwtf | | PITH | 6:19 PM | 6:24 PM | PIMC | 1.21 | 5 | | | LC60 | 6:19 PM | 6:45 PM | Pima Park | 33.48054696 | -111.8945743 | Pima Rd & McDowell Rd | 33.46580416 | -111.8918629 | 0 |
| WEST | 2137 | 2713630 | 2137 | 20161535 | 14006 | 10 | Regular | 17 | Weekday | muwtf | West | PIMC | 6:45 PM | 8:37 PM | ESMC | 28.99 | 112 | | | LC60 | 6:24 PM | 8:37 PM | Pima Rd & McDowell Rd | 33.46580416 | -111.8918629 | Pebble Creek Pkwy & McDowell Rd | 33.46464073 | -112.3924621 | 21 |
| WEST | 2137 | 2713630 | 2137 | 20162537 | 10142342 | 11 | Pull-in | 17 | Weekday | muwtf | | ESMC | 8:37 PM | 8:57 PM | WEST | 10.60 | 20 | | | LC60 | 8:37 PM | | Pebble Creek Pkwy & McDowell Rd | 33.46464073 | -112.3924621 | West Transit Facility | 33.45411524 | -112.2287661 | 0 |
| WEST | 2139 | 2713757 | 2139 | | | 1 | Prep-out | | | | | WEST | 12:17 PM | 12:32 PM | WEST | | | | | LC40 | | 12:32 PM | West Transit Facility | 33.45411524 | -112.2287661 | West Transit Facility | 33.45411524 | -112.2287661 | 52598177 |
| WEST | 2139 | 2713757 | 2139 | 20163478 | 10144183 | 2 | Pull-out | 29 | Weekday | muwtf | | WEST | 12:32 PM | 1:07 PM | 44TH | 15.82 | 35 | | | LC40 | | 1:07 PM | West Transit Facility | 33.45411524 | -112.2287661 | 44th St & Thomas Rd | 33.48024314 | -111.9870038 | 52598192 |
| WEST | 2139 | 2713757 | 2139 | 20161269 | 14209 | 3 | Regular | 29 | Weekday | muwtf | West | 44TH | 1:07 PM | 2:02 PM | 51TH | 10.51 | 55 | 15 | 7 | 8 LC40 | 1:07 PM | 2:02 PM | 44th St & Thomas Rd | 33.48024314 | -111.9870038 | 51st Ave & Thomas Rd | 33.48054224 | -112.1689673 | 0 |
| WEST | 2139 | 2713757 | 2139 | 20162654 | 10142632 | 4 | Deadhead | 29 | Weekday | muwtf | | 51TH | 2:02 PM | 2:08 PM | 51TH | 2.00 | 6 | | | LC40 | 2:02 PM | 2:23 PM | 51st Ave & Thomas Rd | 33.48054224 | -112.1689673 | 51st Ave & Thomas Rd | 33.48054224 | -112.1689673 | 0 |
| WEST | 2139 | 2713757 | 2139 | 20161376 | 14146 | 5 | Regular | 29 | Weekday | muwtf | East | 51TH | 2:23 PM | 3:23 PM | 44TH | 10.51 | 60 | 11 | 8 | 3 LC40 | 2:08 PM | 3:23 PM | 51st Ave & Thomas Rd | 33.48054224 | -112.1689673 | 44th St & Thomas Rd | 33.48024314 | -111.9870038 | 15 |
| WEST | 2139 | 2713757 | 2139 | 20162655 | 10142633 | 6 | Deadhead | 29 | Weekday | muwtf | | 44TH | 3:23 PM | 3:28 PM | 44MC | 1.48 | 5 | | | LC40 | 3:23 PM | 3:39 PM | 44th St & Thomas Rd | 33.48024314 | -111.9870038 | 44th St & McDowell Rd | 33.46574267 | -111.9870807 | 0 |
| WEST | 2139 | 2713757 | 2139 | 20161239 | 14079 | 7 | Regular | 17 | Weekday | muwtf | West | 44MC | 3:39 PM | 4:32 PM | 43MC | 9.51 | 53 | 7 | 7 | 0 LC40 | 3:28 PM | 4:32 PM | 44th St & McDowell Rd | 33.46574267 | -111.9870807 | 43rd Ave & McDowell Rd | 33.46596291 | -112.1518078 | 11 |
| WEST | 2139 | 2713757 | 2139 | 20162656 | 10142634 | 8 | Deadhead | 17 | Weekday | muwtf | | 43MC | 4:32 PM | 4:37 PM | 43MC | 1.00 | 5 | | | LC40 | 4:32 PM | 4:44 PM | 43rd Ave & McDowell Rd | 33.46596291 | -112.1518078 | 43rd Ave & McDowell Rd | 33.46596291 | -112.1518078 | 0 |
| WEST | 2139 | 2713757 | 2139 | 20161133 | 13998 | 9 | Regular | 17 | Weekday | muwtf | East | 43MC | 4:44 PM | 5:37 PM | 44MC | 9.50 | 53 | | | LC40 | 4:37 PM | 5:37 PM | 43rd Ave & McDowell Rd | 33.46596291 | -112.1518078 | 44th St & McDowell Rd | 33.46574267 | -111.9870807 | 7 |
| WEST | 2139 | 2713757 | 2139 | 20163479 | 10144184 | 10 | Pull-in | 17 | Weekday | muwtf | | 44MC | 5:37 PM | 6:27 PM | WEST | 15.50 | 50 | | | LC40 | 5:37 PM | | 44th St & McDowell Rd | 33.46574267 | -111.9870807 | West Transit Facility | 33.45411524 | -112.2287661 | 0 |
| WEST | 2143 | 2713689 | 2143 | | | 1 | Prep-out | | | | | WEST | 12:28 PM | 12:43 PM | WEST | | | | | LC40 | | 12:43 PM | West Transit Facility | 33.45411524 | -112.2287661 | West Transit Facility | 33.45411524 | -112.2287661 | 52598188 |
| WEST | 2143 | 2713689 | 2143 | 20162369 | 10142568 | 2 | Pull-out | 29 | Weekday | muwtf | | WEST | 12:43 PM | 12:57 PM | DSTC1 | 3.19 | 14 | | | LC40 | | 12:57 PM | West Transit Facility | 33.45411524 | -112.2287661 | Thomas Rd at Desert Sky TC | 33.47983142 | -112.2285417 | 52598203 |
| WEST | 2143 | 2713689 | 2143 | 20161158 | 14173 | 3 | Regular | 29 | Weekday | muwtf | East | DSTC1 | 12:57 PM | 2:31 PM | PITH | 19.32 | 94 | 24 | 12 | 12 LC40 | 12:57 PM | 2:55 PM | Thomas Rd at Desert Sky TC | 33.47983142 | -112.2285417 | Pima Park | 33.48054696 | -111.8945743 | 0 |
| WEST | 2143 | 2713689 | 2143 | 20161414 | 14248 | 4 | Regular | 29 | Weekday | muwtf | West | PITH | 2:55 PM | 4:56 PM | 93TH | 21.52 | 121 | 21 | 15 | 6 LC40 | 2:31 PM | 4:56 PM | Pima Park | 33.48054696 | -111.8945743 | 93rd Ave & Thomas Rd | 33.47948847 | -112.2588343 | 24 |
| WEST | 2143 | 2713689 | 2143 | 20162891 | 10142855 | 5 | Deadhead | 29 | Weekday | muwtf | | 93TH | 4:56 PM | 4:57 PM | 94TH | 0.25 | 1 | | | LC40 | 4:56 PM | 5:18 PM | 93rd Ave & Thomas Rd | 33.47948847 | -112.2588343 | 94th Av Layover | 33.48136107 | -112.2611621 | 0 |
| WEST | 2143 | 2713689 | 2143 | 20162802 | 10142856 | 6 | Deadhead | 29 | Weekday | muwtf | | 94TH | 5:18 PM | 5:19 PM | 93TH | 0.25 | 1 | | | LC40 | 4:57 PM | 5:19 PM | 94th Av Layover | 33.48136107 | -112.2611621 | 93rd Ave & Thomas Rd | 33.47948847 | -112.2588343 | 21 |
| WEST | 2143 | 2713689 | 2143 | 20161568 | 14108 | 7 | Regular | 29 | Weekday | muwtf | East | 93TH | 5:19 PM | 7:02 PM | PITH | 21.08 | 103 | | | LC40 | 5:19 PM | 7:02 PM | 93rd Ave & Thomas Rd | 33.47948847 | -112.2588343 | Pima Park | 33.48054696 | -111.8945743 | 0 |
| WEST | 2143 | 2713689 | 2143 | 20162357 | 10142569 | 8 | Pull-in | 29 | Weekday | muwtf | | PITH | 7:02 PM | 7:52 PM | WEST | 26.20 | 50 | | | LC40 | 7:02 PM | | Pima Park | 33.48054696 | -111.8945743 | West Transit Facility | 33.45411524 | -112.2287661 | 0 |
| WEST | 2144 | 2713746 | 2144 | | | 1 | Prep-out | | | | | WEST | 12:29 PM | 12:44 PM | WEST | | | | | LC40 | | 12:44 PM | West Transit Facility | 33.45411524 | -112.2287661 | West Transit Facility | 33.45411524 | -112.2287661 | 52598189 |
| WEST | 2144 | 2713746 | 2144 | 20163462 | 10144147 | 2 | Pull-out | 17 | Weekday | muwtf | | WEST | 12:44 PM | 1:04 PM | 43MC | 5.41 | 20 | | | LC40 | | 1:04 PM | West Transit Facility | 33.45411524 | -112.2287661 | 43rd Ave & McDowell Rd | 33.46596291 | -112.1518078 | 52598204 |
| WEST | 2144 | 2713746 | 2144 | 20161119 | 13987 | 3 | Regular | 17 | Weekday | muwtf | East | 43MC | 1:04 PM | 1:57 PM | 44MC | 9.50 | 53 | 21 | 7 | 14 LC40 | 1:04 PM | 1:57 PM | 43rd Ave & McDowell Rd | 33.46596291 | -112.1518078 | 44th St & McDowell Rd | 33.46574267 | -111.9870807 | 0 |
| WEST | 2144 | 2713746 | 2144 | 20162619 | 10142589 | 4 | Deadhead | 17 | Weekday | muwtf | | 44MC | 1:57 PM | 2:07 PM | 32IN | 4.84 | 10 | | | LC40 | 1:57 PM | 2:28 PM | 44th St & McDowell Rd | 33.46574267 | -111.9870807 | 32nd St & Indian School Rd | 33.49521527 | -112.0129992 | 0 |
| WEST | 2144 | 2713746 | 2144 | 20161905 | 14440 | 5 | Regular | 41 | Weekday | muwtf | West | 32IN | 2:28 PM | 3:30 PM | 59IN | 9.99 | 62 | 19 | 8 | 11 LC40 | 2:07 PM | 3:30 PM | 32nd St & Indian School Rd | 33.49521527 | -112.0129992 | 59th Ave & Indian School Rd | 33.49505532 | -112.1864048 | 21 |
| WEST | 2144 | 2713746 | 2144 | 20162620 | 10142590 | 6 | Deadhead | 41 | Weekday | muwtf | | 59IN | 3:30 PM | 3:36 PM | 59IN | 2.00 | 6 | | | LC40 | 3:30 PM | 3:55 PM | 59th Ave & Indian School Rd | 33.49505532 | -112.1864048 | 59th Ave & Indian School Rd | 33.49505532 | -112.1864048 | 0 |
| WEST | 2144 | 2713746 | 2144 | 20161877 | 14313 | 7 | Regular | 41 | Weekday | muwtf | East | 59IN | 3:55 PM | 4:52 PM | 32IN | 10.00 | 57 | 17 | 7 | 10 LC40 | 3:36 PM | 4:52 PM | 59th Ave & Indian School Rd | 33.49505532 | -112.1864048 | 32nd St & Indian School Rd | 33.49521527 | -112.0129992 | 19 |
| WEST | 2144 | 2713746 | 2144 | 20162621 | 10142591 | 8 | Deadhead | 41 | Weekday | muwtf | | 32IN | 4:52 PM | 5:02 PM | 44MC | 4.00 | 10 | | | LC40 | 4:52 PM | 5:19 PM | 32nd St & Indian School Rd | 33.49521527 | -112.0129992 | 44th St & McDowell Rd | 33.46574267 | -111.9870807 | 0 |
| WEST | 2144 | 2713746 | 2144 | 20161246 | 14047 | 9 | Regular | 17 | Weekday | muwtf | West | 44MC | 5:19 PM | 6:12 PM | 43MC | 9.51 | 53 | | | LC40 | 5:02 PM | 6:12 PM | 44th St & McDowell Rd | 33.46574267 | -111.9870807 | 43rd Ave & McDowell Rd | 33.46596291 | -112.1518078 | 17 |
| WEST | 2144 | 2713746 | 2144 | 20163465 | 10144148 | 10 | Pull-in | 17 | Weekday | muwtf | | 43MC | 6:12 PM | 6:32 PM | WEST | 6.05 | 20 | | | LC40 | 6:12 PM | | 43rd Ave & McDowell Rd | 33.46596291 | -112.1518078 | West Transit Facility | 33.45411524 | -112.2287661 | 0 |
| WEST | 2145 | 2713748 | 2145 | | | 1 | Prep-out | | | | | WEST | 12:33 PM | 12:48 PM | WEST | | | | | LC60 | | 12:48 PM | West Transit Facility | 33.45411524 | -112.2287661 | West Transit Facility | 33.45411524 | -112.2287661 | 52598193 |
| WEST | 2145 | 2713748 | 2145 | 20163500 | 10144185 | 2 | Pull-out | 29 | Weekday | muwtf | | WEST | 12:48 PM | 1:23 PM | 44TH | 15.82 | 35 | | | LC60 | | 1:23 PM | West Transit Facility | 33.45411524 | -112.2287661 | 44th St & Thomas Rd | 33.48024314 | -111.9870038 | 52598208 |
| WEST | 2145 | 2713748 | 2145 | 20161270 | 14210 | 3 | Regular | 29 | Weekday | muwtf | West | 44TH | 1:23 PM | 2:18 PM | 51TH | 10.51 | 55 | 13 | 7 | 6 LC60 | 1:23 PM | 2:18 PM | 44th St & Thomas Rd | 33.48024314 | -111.9870038 | 51st Ave & Thomas Rd | 33.48054224 | -112.1689673 | 0 |
| WEST | 2145 | 2713748 | 2145 | 20162627 | 10142598 | 4 | Deadhead | 29 | Weekday | muwtf | | 51TH | 2:18 PM | 2:24 PM | 51TH | 2.00 | 6 | | | LC60 | 2:18 PM | 2:37 PM | 51st Ave & Thomas Rd | 33.48054224 | -112.1689673 | 51st Ave & Thomas Rd | 33.48054224 | -112.1689673 | 0 |
| WEST | 2145 | 2713748 | 2145 | 20161377 | 14147 | 5 | Regular | 29 | Weekday | muwtf | East | 51TH | 2:37 PM | 3:39 PM | 44TH | 10.51 | 62 | 15 | 8 | 7 LC60 | 2:24 PM | 3:39 PM | 51st Ave & Thomas Rd | 33.48054224 | -112.1689673 | 44th St & Thomas Rd | 33.48024314 | -111.9870038 | 13 |
| WEST | 2145 | 2713748 | 2145 | 20162628 | 10142599 | 6 | Deadhead | 29 | Weekday | muwtf | | 44TH | 3:39 PM | 3:44 PM | 44MC | 1.48 | 5 | | | LC60 | 3:39 PM | 3:59 PM | 44th St & Thomas Rd | 33.48024314 | -111.9870038 | 44th St & McDowell Rd | 33.46574267 | -111.9870807 | 0 |
| WEST | 2145 | 2713748 | 2145 | 20161242 | 14080 | 7 | Regular | 17 | Weekday | muwtf | West | 44MC | 3:59 PM | 4:52 PM | 43MC | 9.51 | 53 | 7 | 7 | 0 LC60 | 3:44 PM | 4:52 PM | 44th St & McDowell Rd | 33.46574267 | -111.9870807 | 43rd Ave & McDowell Rd | 33.46596291 | -112.1518078 | 15 |
| WEST | 2145 | 2713748 | 2145 | 20162625 | 10142600 | 8 | Deadhead | 17 | Weekday | muwtf | | 43MC | 4:52 PM | 4:57 PM | 43MC | 1.00 | 5 | | | LC60 | 4:52 PM | 5:04 PM | 43rd Ave & McDowell Rd | 33.46596291 | -112.1518078 | 43rd Ave & McDowell Rd | 33.46596291 | -112.1518078 | 0 |
| WEST | 2145 | 2713748 | 2145 | 20161134 | 13999 | 9 | Regular | 17 | Weekday | muwtf | East | 43MC | 5:04 PM | 5:57 PM | 44MC | 9.50 | 53 | | | LC60 | 4:57 PM | 5:57 PM | 43rd Ave & McDowell Rd | 33.46596291 | -112.1518078 | 44th St & McDowell Rd | 33.46574267 | -111.9870807 | 7 |
| WEST | 2145 | 2713748 | 2145 | 20163501 | 10144186 | 10 | Pull-in | 17 | Weekday | muwtf | | 44MC | 5:57 PM | 6:47 PM | WEST | 15.50 | 50 | | | LC60 | 5:57 PM | | 44th St & McDowell Rd | 33.46574267 | -111.9870807 | West Transit Facility | 33.45411524 | -112.2287661 | 0 |
| WEST | 2146 | 2713742 | 2146 | | | 1 | Prep-out | | | | | WEST | 12:44 PM | 12:59 PM | WEST | | | | | LC60 | | 12:59 PM | West Transit Facility | 33.45411524 | -112.2287661 | West Transit Facility | 33.45411524 | -112.2287661 | 52598204 |
| WEST | 2146 | 2713742 | 2146 | 20162547 | 10142252 | 2 | Pull-out | 17 | Weekday | muwtf | | WEST | 12:59 PM | 1:13 PM | 83MC | 2.30 | 14 | | | LC60 | | 1:13 PM | West Transit Facility | 33.45411524 | -112.2287661 | 83rd Ave & McDowell Rd | 33.46531052 | -112.2379855 | 52598219 |
| WEST | 2146 | 2713742 | 2146 | 20160980 | 13955 | 3 | Regular | 17 | Weekday | muwtf | East | 83MC | 1:13 PM | 2:48 PM | PIMC | 19.79 | 95 | 15 | 12 | 3 LC60 | 1:13 PM | 2:48 PM | 83rd Ave & McDowell Rd | 33.46531052 | -112.2379855 | Pima Rd & McDowell Rd | 33.46580416 | -111.8918629 | 0 |
| WEST | 2146 | 2713742 | 2146 | 20162545 | 10142250 | 4 | Deadhead | 17 | Weekday | muwtf | | PIMC | 2:48 PM | 2:55 PM | PIMC | 2.40 | 7 | | | LC60 | 2:48 PM | 3:10 PM | Pima Rd & McDowell Rd | 33.46580416 | -111.8918629 | Pima Rd & McDowell Rd | 33.46580416 | -111.8918629 | 0 |
| WEST | 2146 | 2713742 | 2146 | 20161560 | 14015 | 5 | Regular | 17 | Weekday | muwtf | West | PIMC | 3:10 PM | 4:41 PM | 83MC | 19.97 | 91 | 11 | 11 | 0 LC60 | 2:55 PM | 4:41 PM | Pima Rd & McDowell Rd | 33.46580416 | -111.8918629 | 83rd Ave & McDowell Rd | 33.46531052 | -112.2379855 | 15 |
| WEST | 2146 | 2713742 | 2146 | 20162546 | 10142251 | 6 | Deadhead | 17 | Weekday | muwtf | | 83MC | 4:41 PM | 4:54 PM | 107I-E | 5.80 | 13 | | | LC60 | 4:41 PM | 5:05 PM | 83rd Ave & McDowell Rd | 33.46531052 | -112.2379855 | 107th Ave & Indian School Rd | 33.49349789 | -112.2897007 | 0 |
| WEST | 2146 | 2713742 | 2146 | 20161940 | 14352 | 7 | Regular | 41 | Weekday | muwtf | East | 107I-E | 5:05 PM | 6:48 PM | GRIN | 22.72 | 103 | | | LC60 | 4:54 PM | 6:48 PM | 107th Ave & Indian School Rd | 33.49349789 | -112.2897007 | Granite Reef Rd & Indian School Rd | 33.49487235 | -111.9002718 | 11 |
| WEST | 2146 | 2713742 | 2146 | 20162549 | 10142253 | 8 | Pull-in | 41 | Weekday | muwtf | | GRIN | 6:48 PM | 7:38 PM | WEST | 27.70 | 50 | | | LC60 | 6:48 PM | | Granite Reef Rd & Indian School Rd | 33.49487235 | -111.9002718 | West Transit Facility | 33.45411524 | -112.2287661 | 0 |
| WEST | 2147 | 2713713 | 2147 | | | 1 | Prep-out | | | | | WEST | 12:49 PM | 1:04 PM | WEST | | | | | LC60 | | 1:04 PM | West Transit Facility | 33.45411524 | -112.2287661 | West Transit Facility | 33.45411524 | -112.2287661 | 52598209 |
| WEST | 2147 | 2713713 | 2147 | 20163473 | 10144187 | 2 | Pull-out | 29 | Weekday | muwtf | | WEST | 1:04 PM | 1:39 PM | 44TH | 15.82 | 35 | | | LC60 | | 1:39 PM | West Transit Facility | 33.45411524 | -112.2287661 | 44th St & Thomas Rd | 33.48024314 | -111.9870038 | 52598224 |
| WEST | 2147 | 2713713 | 2147 | 20161271 | 14211 | 3 | Regular | 29 | Weekday | muwtf | West | 44TH | 1:39 PM | 2:34 PM | 51TH | 10.51 | 55 | 13 | 7 | 6 LC60 | 1:39 PM | 2:34 PM | 44th St & Thomas Rd | 33.48024314 | -111.9870038 | 51st Ave & Thomas Rd | 33.48054224 | -112.1689673 | 0 |
| WEST | 2147 | 2713713 | 2147 | 20162771 | 10142775 | 4 | Deadhead | 29 | Weekday | muwtf | | 51TH | 2:34 PM | 2:40 PM | 51TH | 2.00 | 6 | | | LC60 | 2:34 PM | 2:53 PM | 51st Ave & Thomas Rd | 33.48054224 | -112.1689673 | 51st Ave & Thomas Rd | 33.48054224 | -112.1689673 | 0 |
| WEST | 2147 | 2713713 | 2147 | 20161375 | 14149 | 5 | Regular | 29 | Weekday | muwtf | East | 51TH | 2:53 PM | 3:55 PM | 44TH | 10.51 | 62 | 19 | 8 | 11 LC60 | 2:40 PM | 3:55 PM | 51st Ave & Thomas Rd | 33.48054224 | -112.1689673 | 44th St & Thomas Rd | 33.48024314 | -111.9870038 | 13 |
| WEST | 2147 | 2713713 | 2147 | 20162772 | 10142776 | 6 | Deadhead | 29 | Weekday | muwtf | | 44TH | 3:55 PM | 4:00 PM | 44MC | 1.48 | 5 | | | LC60 | 3:55 PM | 4:19 PM | 44th St & Thomas Rd | 33.48024314 | -111.9870038 | 44th St & McDowell Rd | 33.46574267 | -111.9870807 | 0 |
| WEST | 2147 | 2713713 | 2147 | 20161240 | 14081 | 7 | Regular | 17 | Weekday | muwtf | West | 44MC | 4:19 PM | 5:12 PM | 43MC | 9.51 | 53 | 7 | 7 | 0 LC60 | 4:00 PM | 5:12 PM | 44th St & McDowell Rd | 33.46574267 | -111.9870807 | 43rd Ave & McDowell Rd | 33.46596291 | -112.1518078 | 19 |
| WEST | 2147 | 2713713 | 2147 | 20162773 | 10142777 | 8 | Deadhead | 17 | Weekday | muwtf | | 43MC | 5:12 PM | 5:17 PM | 43MC | 1.00 | 5 | | | LC60 | 5:12 PM | 5:24 PM | 43rd Ave & McDowell Rd | 33.46596291 | -112.1518078 | 43rd Ave & McDowell Rd | 33.46596291 | -112.1518078 | 0 |
| WEST | 2147 | 2713713 | 2147 | 20161135 | 14000 | 9 | Regular | 17 | Weekday | muwtf | East | 43MC | 5:24 PM | 6:17 PM | 44MC | 9.50 | 53 | | | LC60 | 5:17 PM | 6:17 PM | 43rd Ave & McDowell Rd | 33.46596291 | -112.1518078 | 44th St & McDowell Rd | 33.46574267 | -111.9870807 | 7 |
| WEST | 2147 | 2713713 | 2147 | 20163471 | 10144188 | 10 | Pull-in | 17 | Weekday | muwtf | | 44MC | 6:17 PM | 6:47 PM | WEST | 15.50 | 30 | | | LC60 | 6:17 PM | | 44th St & McDowell Rd | 33.46574267 | -111.9870807 | West Transit Facility | 33.45411524 | -112.2287661 | 0 |
| WEST | 2148 | 2713640 | 2148 | | | 1 | Prep-out | | | | | WEST | 12:49 PM | 1:04 PM | WEST | | | | | LC60 | | 1:04 PM | West Transit Facility | 33.45411524 | -112.2287661 | West Transit Facility | 33.45411524 | -112.2287661 | 52598209 |
| WEST | 2148 | 2713640 | 2148 | 20162692 | 10142682 | 2 | Pull-out | 17 | Weekday | muwtf | | WEST | 1:04 PM | 1:24 PM | 43MC | 5.41 | 20 | | | LC60 | | 1:24 PM | West Transit Facility | 33.45411524 | -112.2287661 | 43rd Ave & McDowell Rd | 33.46596291 | -112.1518078 | 52598224 |
| WEST | 2148 | 2713640 | 2148 | 20161121 | 13988 | 3 | Regular | 17 | Weekday | muwtf | East | 43MC | 1:24 PM | 2:17 PM | 44MC | 9.50 | 53 | 18 | 7 | 11 LC60 | 1:24 PM | 2:17 PM | 43rd Ave & McDowell Rd | 33.46596291 | -112.1518078 | 44th St & McDowell Rd | 33.46574267 | -111.9870807 | 0 |

| | | | | | | | | | | | | | | | | | | | | | | | | | | | | | | |
|---|---|---|---|---|---|---|---|---|---|---|---|---|---|---|---|---|---|---|---|---|---|---|---|---|---|---|---|---|---|---|
| WEST | 2148 | 2713640 | 2148 | 20162689 | 10142679 | 4 | Deadhead | 17 | Weekday | muwtf | | 44MC | 2:17 PM | 2:22 PM | 44TH | 1.65 | 5 | | | | LC60 | 2:17 PM | 2:40 PM | 44th St & McDowell Rd | 33.46574267 | -111.9870807 | 44th St & Thomas Rd | 33.48024314 | -111.9870038 | 0 |
| WEST | 2148 | 2713640 | 2148 | 20161276 | 14215 | 5 | Regular | 29 | Weekday | muwtf | West | 44TH | 2:40 PM | 3:46 PM | 51TH | 10.51 | 66 | 21 | 8 | 13 | LC60 | 2:22 PM | 3:46 PM | 44th St & Thomas Rd | 33.48024314 | -111.9870038 | 51st Ave & Thomas Rd | 33.48054224 | -112.1689673 | 18 |
| WEST | 2148 | 2713640 | 2148 | 20162690 | 10142680 | 6 | Deadhead | 29 | Weekday | muwtf | | 51TH | 3:46 PM | 3:52 PM | 51TH | 2.00 | 6 | | | | LC60 | 3:46 PM | 4:13 PM | 51st Ave & Thomas Rd | 33.48054224 | -112.1689673 | 51st Ave & Thomas Rd | 33.48054224 | -112.1689673 | 0 |
| WEST | 2148 | 2713640 | 2148 | 20161386 | 14155 | 7 | Regular | 29 | Weekday | muwtf | East | 51TH | 4:13 PM | 5:14 PM | 44TH | 10.51 | 61 | 9 | 8 | 1 | LC60 | 3:52 PM | 5:14 PM | 51st Ave & Thomas Rd | 33.48054224 | -112.1689673 | 44th St & Thomas Rd | 33.48024314 | -111.9870038 | 21 |
| WEST | 2148 | 2713640 | 2148 | 20162691 | 10142681 | 8 | Deadhead | 29 | Weekday | muwtf | | 44TH | 5:14 PM | 5:21 PM | 32IN | 3.46 | 7 | | | | LC60 | 5:14 PM | 5:30 PM | 44th St & Thomas Rd | 33.48024314 | -111.9870038 | 32nd St & Indian School Rd | 33.49521527 | -112.0129992 | 0 |
| WEST | 2148 | 2713640 | 2148 | 20161895 | 14431 | 9 | Regular | 41 | Weekday | muwtf | West | 32IN | 5:30 PM | 6:31 PM | 59IN | 9.99 | 61 | | | | LC60 | 5:21 PM | 6:31 PM | 32nd St & Indian School Rd | 33.49521527 | -112.0129992 | 59th Ave & Indian School Rd | 33.49505532 | -112.1864048 | 9 |
| WEST | 2148 | 2713640 | 2148 | 20162694 | 10142683 | 10 | Pull-in | 41 | Weekday | muwtf | | 59IN | 6:31 PM | 6:49 PM | WEST | 5.78 | 18 | | | | LC60 | 6:31 PM | | 59th Ave & Indian School Rd | 33.49505532 | -112.1864048 | West Transit Facility | 33.45411524 | -112.2287661 | 0 |
| WEST | 2150 | 2713662 | 2150 | | | 1 | Prep-out | | | | | WEST | 1:03 PM | 1:18 PM | WEST | | | | | | LC60 | | 1:18 PM | West Transit Facility | 33.45411524 | -112.2287661 | West Transit Facility | 33.45411524 | -112.2287661 | 52598223 |
| WEST | 2150 | 2713662 | 2150 | 20163466 | 10144149 | 2 | Pull-out | 41 | Weekday | muwtf | | WEST | 1:18 PM | 1:35 PM | 59IN | 5.37 | 17 | | | | LC60 | | 1:35 PM | West Transit Facility | 33.45411524 | -112.2287661 | 59th Ave & Indian School Rd | 33.49505532 | -112.1864048 | 52598238 |
| WEST | 2150 | 2713662 | 2150 | 20161883 | 14320 | 3 | Regular | 41 | Weekday | muwtf | East | 59IN | 1:35 PM | 2:33 PM | 32IN | 10.00 | 58 | 12 | 7 | 5 | LC60 | 1:35 PM | 2:33 PM | 59th Ave & Indian School Rd | 33.49505532 | -112.1864048 | 32nd St & Indian School Rd | 33.49521527 | -112.0129992 | 0 |
| WEST | 2150 | 2713662 | 2150 | 20162748 | 10142744 | 4 | Deadhead | 41 | Weekday | muwtf | | 32IN | 2:33 PM | 2:40 PM | 44TH | 3.25 | 7 | | | | LC60 | 2:33 PM | 2:52 PM | 32nd St & Indian School Rd | 33.49521527 | -112.0129992 | 44th St & Thomas Rd | 33.48024314 | -111.9870038 | 0 |
| WEST | 2150 | 2713662 | 2150 | 20161279 | 14216 | 5 | Regular | 29 | Weekday | muwtf | West | 44TH | 2:52 PM | 4:02 PM | 51TH | 10.51 | 70 | 22 | 9 | 13 | LC60 | 2:40 PM | 4:02 PM | 44th St & Thomas Rd | 33.48024314 | -111.9870038 | 51st Ave & Thomas Rd | 33.48054224 | -112.1689673 | 12 |
| WEST | 2150 | 2713662 | 2150 | 20162749 | 10142745 | 6 | Deadhead | 29 | Weekday | muwtf | | 51TH | 4:02 PM | 4:08 PM | 51TH | 2.00 | 6 | | | | LC60 | 4:02 PM | 4:30 PM | 51st Ave & Thomas Rd | 33.48054224 | -112.1689673 | 51st Ave & Thomas Rd | 33.48054224 | -112.1689673 | 0 |
| WEST | 2150 | 2713662 | 2150 | 20161390 | 14156 | 7 | Regular | 29 | Weekday | muwtf | East | 51TH | 4:30 PM | 5:30 PM | 44TH | 10.51 | 60 | 9 | 8 | 1 | LC60 | 4:08 PM | 5:30 PM | 51st Ave & Thomas Rd | 33.48054224 | -112.1689673 | 44th St & Thomas Rd | 33.48024314 | -111.9870038 | 22 |
| WEST | 2150 | 2713662 | 2150 | 20162751 | 10142746 | 8 | Deadhead | 29 | Weekday | muwtf | | 44TH | 5:30 PM | 5:35 PM | 44MC | 1.48 | 5 | | | | LC60 | 5:30 PM | 5:44 PM | 44th St & Thomas Rd | 33.48024314 | -111.9870038 | 44th St & McDowell Rd | 33.46574267 | -111.9870807 | 0 |
| WEST | 2150 | 2713662 | 2150 | 20161252 | 14048 | 9 | Regular | 17 | Weekday | muwtf | West | 44MC | 5:44 PM | 6:37 PM | 43MC | 9.51 | 53 | | | | LC60 | 5:35 PM | 6:37 PM | 44th St & McDowell Rd | 33.46574267 | -111.9870807 | 43rd Ave & McDowell Rd | 33.46596291 | -112.1518078 | 9 |
| WEST | 2150 | 2713662 | 2150 | 20163459 | 10144150 | 10 | Pull-in | 17 | Weekday | muwtf | | 43MC | 6:37 PM | 6:57 PM | WEST | 6.05 | 20 | | | | LC60 | 6:37 PM | | 43rd Ave & McDowell Rd | 33.46596291 | -112.1518078 | West Transit Facility | 33.45411524 | -112.2287661 | 0 |
| WEST | 2152 | 2713729 | 2152 | | | 1 | Prep-out | | | | | WEST | 1:32 PM | 1:47 PM | WEST | | | | | | LC40 | | 1:47 PM | West Transit Facility | 33.45411524 | -112.2287661 | West Transit Facility | 33.45411524 | -112.2287661 | 52598252 |
| WEST | 2152 | 2713729 | 2152 | 20162595 | 10142309 | 2 | Pull-out | 29 | Weekday | muwtf | | WEST | 1:47 PM | 2:01 PM | DSTC1 | 3.19 | 14 | | | | LC40 | | 2:01 PM | West Transit Facility | 33.45411524 | -112.2287661 | Thomas Rd at Desert Sky TC | 33.47983142 | -112.2285417 | 52598267 |
| WEST | 2152 | 2713729 | 2152 | 20161129 | 14171 | 3 | Regular | 29 | Weekday | muwtf | East | DSTC1 | 2:01 PM | 3:38 PM | PITH | 19.32 | 97 | 21 | 10 | 11 | LC40 | 2:01 PM | 3:59 PM | Thomas Rd at Desert Sky TC | 33.47983142 | -112.2285417 | Pima Park | 33.48054696 | -111.8945743 | 0 |
| WEST | 2152 | 2713729 | 2152 | 20161408 | 14241 | 4 | Regular | 29 | Weekday | muwtf | West | PITH | 3:59 PM | 5:59 PM | 93TH | 21.52 | 120 | 22 | 15 | 7 | LC40 | 3:38 PM | 5:59 PM | Pima Park | 33.48054696 | -111.8945743 | 93rd Ave & Thomas Rd | 33.47948847 | -112.2588343 | 21 |
| WEST | 2152 | 2713729 | 2152 | 20162894 | 10142859 | 5 | Deadhead | 29 | Weekday | muwtf | | 93TH | 5:59 PM | 6:00 PM | 94TH | 0.25 | 1 | | | | LC40 | 5:59 PM | 6:22 PM | 93rd Ave & Thomas Rd | 33.47948847 | -112.2588343 | 94th Av Layover | 33.48136107 | -112.2611621 | 0 |
| WEST | 2152 | 2713729 | 2152 | 20162865 | 10142860 | 6 | Deadhead | 29 | Weekday | muwtf | | 94TH | 6:22 PM | 6:23 PM | 93TH | 0.25 | 1 | | | | LC40 | 6:00 PM | 6:23 PM | 94th Av Layover | 33.48136107 | -112.2611621 | 93rd Ave & Thomas Rd | 33.47948847 | -112.2588343 | 22 |
| WEST | 2152 | 2713729 | 2152 | 20161572 | 14110 | 7 | Regular | 29 | Weekday | muwtf | East | 93TH | 6:23 PM | 7:54 PM | PITH | 21.08 | 91 | 19 | 11 | 8 | LC40 | 6:23 PM | 8:13 PM | 93rd Ave & Thomas Rd | 33.47948847 | -112.2588343 | Pima Park | 33.48054696 | -111.8945743 | 0 |
| WEST | 2152 | 2713729 | 2152 | 20161389 | 14229 | 8 | Regular | 29 | Weekday | muwtf | West | PITH | 8:13 PM | 9:45 PM | 93TH | 21.52 | 92 | 22 | 12 | 10 | LC40 | 7:54 PM | 9:45 PM | Pima Park | 33.48054696 | -111.8945743 | 93rd Ave & Thomas Rd | 33.47948847 | -112.2588343 | 19 |
| WEST | 2152 | 2713729 | 2152 | 20162594 | 10142308 | 9 | Deadhead | 29 | Weekday | muwtf | | 93TH | 9:45 PM | 9:50 PM | 99MC | 1.90 | 5 | | | | LC40 | 9:45 PM | 10:12 PM | 93rd Ave & Thomas Rd | 33.47948847 | -112.2588343 | 99th Ave & McDowell Rd | 33.46475107 | -112.2725559 | 0 |
| WEST | 2152 | 2713729 | 2152 | 20161692 | 13930 | 10 | Regular | 17 | Weekday | muwtf | East | 99MC | 10:12 PM | 11:12 PM | 52MC | 17.39 | 60 | | | | LC40 | 9:50 PM | 11:12 PM | 99th Ave & McDowell Rd | 33.46475107 | -112.2725559 | 52nd St & McDowell Rd | 33.46556716 | -111.9697435 | 22 |
| WEST | 2152 | 2713729 | 2152 | 20162596 | 10142310 | 11 | Pull-in | 17 | Weekday | muwtf | | 52MC | 11:12 PM | 11:45 PM | WEST | 16.98 | 33 | | | | LC40 | 11:12 PM | | 52nd St & McDowell Rd | 33.46556716 | -111.9697435 | West Transit Facility | 33.45411524 | -112.2287661 | 0 |
| WEST | 2153 | 2713633 | 2153 | | | 1 | Prep-out | | | | | WEST | 1:44 PM | 1:59 PM | WEST | | | | | | LC40 | | 1:59 PM | West Transit Facility | 33.45411524 | -112.2287661 | West Transit Facility | 33.45411524 | -112.2287661 | 52598264 |
| WEST | 2153 | 2713633 | 2153 | 20163489 | 10144207 | 2 | Pull-out | 17 | Weekday | muwtf | | WEST | 1:59 PM | 2:39 PM | 44MC | 16.00 | 40 | | | | LC40 | | 2:39 PM | West Transit Facility | 33.45411524 | -112.2287661 | 44th St & McDowell Rd | 33.46574267 | -111.9870807 | 52598279 |
| WEST | 2153 | 2713633 | 2153 | 20161231 | 14076 | 3 | Regular | 17 | Weekday | muwtf | West | 44MC | 2:39 PM | 3:32 PM | 43MC | 9.51 | 53 | 7 | 7 | 0 | LC40 | 2:39 PM | 3:32 PM | 44th St & McDowell Rd | 33.46574267 | -111.9870807 | 43rd Ave & McDowell Rd | 33.46596291 | -112.1518078 | 0 |
| WEST | 2153 | 2713633 | 2153 | 20162665 | 10142649 | 4 | Deadhead | 17 | Weekday | muwtf | | 43MC | 3:32 PM | 3:37 PM | 43MC | 1.00 | 5 | | | | LC40 | 3:32 PM | 3:44 PM | 43rd Ave & McDowell Rd | 33.46596291 | -112.1518078 | 43rd Ave & McDowell Rd | 33.46596291 | -112.1518078 | 0 |
| WEST | 2153 | 2713633 | 2153 | 20161131 | 13995 | 5 | Regular | 17 | Weekday | muwtf | East | 43MC | 3:44 PM | 4:37 PM | 44MC | 9.50 | 53 | 17 | 7 | 10 | LC40 | 3:37 PM | 4:37 PM | 43rd Ave & McDowell Rd | 33.46596291 | -112.1518078 | 44th St & McDowell Rd | 33.46574267 | -111.9870807 | 7 |
| WEST | 2153 | 2713633 | 2153 | 20162666 | 10142650 | 6 | Deadhead | 17 | Weekday | muwtf | | 44MC | 4:37 PM | 4:47 PM | 32IN | 4.84 | 10 | | | | LC40 | 4:37 PM | 5:04 PM | 44th St & McDowell Rd | 33.46574267 | -111.9870807 | 32nd St & Indian School Rd | 33.49521527 | -112.0129992 | 0 |
| WEST | 2153 | 2713633 | 2153 | 20161899 | 14432 | 7 | Regular | 41 | Weekday | muwtf | West | 32IN | 5:04 PM | 6:11 PM | 59IN | 9.99 | 67 | 25 | 9 | 16 | LC40 | 4:47 PM | 6:11 PM | 32nd St & Indian School Rd | 33.49521527 | -112.0129992 | 59th Ave & Indian School Rd | 33.49505532 | -112.1864048 | 17 |
| WEST | 2153 | 2713633 | 2153 | 20162667 | 10142651 | 8 | Deadhead | 41 | Weekday | muwtf | | 59IN | 6:11 PM | 6:17 PM | 59IN | 2.00 | 6 | | | | LC40 | 6:11 PM | 6:42 PM | 59th Ave & Indian School Rd | 33.49505532 | -112.1864048 | 59th Ave & Indian School Rd | 33.49505532 | -112.1864048 | 0 |
| WEST | 2153 | 2713633 | 2153 | 20161870 | 14308 | 9 | Regular | 41 | Weekday | muwtf | East | 59IN | 6:42 PM | 7:32 PM | 32IN | 10.00 | 50 | | | | LC40 | 6:17 PM | 7:32 PM | 59th Ave & Indian School Rd | 33.49505532 | -112.1864048 | 32nd St & Indian School Rd | 33.49521527 | -112.0129992 | 25 |
| WEST | 2153 | 2713633 | 2153 | 20163504 | 10144208 | 10 | Pull-in | 41 | Weekday | muwtf | | 32IN | 7:32 PM | 8:24 PM | WEST | 15.65 | 52 | | | | LC40 | 7:32 PM | | 32nd St & Indian School Rd | 33.49521527 | -112.0129992 | West Transit Facility | 33.45411524 | -112.2287661 | 0 |
| WEST | 2155 | 2713687 | 2155 | | | 1 | Prep-out | | | | | WEST | 2:00 PM | 2:15 PM | WEST | | | | | | LC60 | | 2:15 PM | West Transit Facility | 33.45411524 | -112.2287661 | West Transit Facility | 33.45411524 | -112.2287661 | 52598280 |
| WEST | 2155 | 2713687 | 2155 | 20162221 | 10136047 | 2 | Pull-out | 59s | Weekday | muwtf | | WEST | 2:15 PM | 2:41 PM | 59OL | 10.15 | 26 | | | | LC60 | | 2:41 PM | West Transit Facility | 33.45411524 | -112.2287661 | 59th Ave & Olive Ave | 33.56746357 | -112.1861766 | 52598295 |
| WEST | 2155 | 2713687 | 2155 | 20162173 | 15037 | 3 | Regular | 59s | Weekday | muwtf | South | 59OL | 2:41 PM | 3:27 PM | 59VB | 8.04 | 46 | | | | LC60 | 2:41 PM | 3:27 PM | 59th Ave & Olive Ave | 33.56746357 | -112.1861766 | 59th Ave & Van Buren St | 33.4515072 | -112.1865354 | 0 |
| WEST | 2155 | 2713687 | 2155 | 20162220 | 10136042 | 4 | Pull-in | 59s | Weekday | muwtf | | 59VB | 3:27 PM | 3:36 PM | WEST | 2.70 | 9 | | | | LC60 | 3:27 PM | | 59th Ave & Van Buren St | 33.4515072 | -112.1865354 | West Transit Facility | 33.45411524 | -112.2287661 | 0 |
| WEST | 2157 | 2713709 | 2157 | | | 1 | Prep-out | | | | | WEST | 2:06 PM | 2:21 PM | WEST | | | | | | LC40 | | 2:21 PM | West Transit Facility | 33.45411524 | -112.2287661 | West Transit Facility | 33.45411524 | -112.2287661 | 52598286 |
| WEST | 2157 | 2713709 | 2157 | 20162423 | 10142573 | 2 | Pull-out | 41 | Weekday | muwtf | | WEST | 2:21 PM | 3:27 PM | GRIN | 27.70 | 66 | | | | LC40 | | 3:27 PM | West Transit Facility | 33.45411524 | -112.2287661 | Granite Reef Rd & Indian School Rd | 33.49487235 | -111.9002718 | 52598301 |
| WEST | 2157 | 2713709 | 2157 | 20161823 | 14403 | 3 | Regular | 41 | Weekday | muwtf | West | GRIN | 3:27 PM | 5:31 PM | 107I-W | 22.71 | 124 | 29 | 15 | 14 | LC40 | 3:27 PM | 5:31 PM | Granite Reef Rd & Indian School Rd | 33.49487235 | -111.9002718 | 107th Ave & Indian School Rd | 33.49373411 | -112.2906586 | 0 |
| WEST | 2157 | 2713709 | 2157 | 20162355 | 10142570 | 4 | Deadhead | 41 | Weekday | muwtf | | 107I-W | 5:31 PM | 5:37 PM | 107I-E | 1.53 | 6 | | | | LC40 | 5:31 PM | 6:06 PM | 107th Ave & Indian School Rd | 33.49373411 | -112.2906586 | 107th Ave & Indian School Rd | 33.49349789 | -112.2897007 | 0 |
| WEST | 2157 | 2713709 | 2157 | 20161938 | 14350 | 5 | Regular | 41 | Weekday | muwtf | East | 107I-E | 6:06 PM | 7:43 PM | GRIN | 22.72 | 97 | 20 | 12 | 8 | LC40 | 5:37 PM | 7:43 PM | 107th Ave & Indian School Rd | 33.49349789 | -112.2897007 | Granite Reef Rd & Indian School Rd | 33.49487235 | -111.9002718 | 29 |
| WEST | 2157 | 2713709 | 2157 | 20162997 | 10143038 | 6 | Deadhead | 41 | Weekday | muwtf | | GRIN | 7:43 PM | 7:47 PM | PICH | 1.30 | 4 | | | | LC40 | 7:43 PM | 8:07 PM | Granite Reef Rd & Indian School Rd | 33.49487235 | -111.9002718 | Pima Rd & Chaparral Rd | 33.50803004 | -111.8914371 | 0 |
| WEST | 2157 | 2713709 | 2157 | 20162804 | 10143039 | 7 | Deadhead | 41 | Weekday | muwtf | | PICH | 8:07 PM | 8:11 PM | GRIN | 2.20 | 4 | | | | LC40 | 7:47 PM | 8:11 PM | Pima Rd & Chaparral Rd | 33.50803004 | -111.8914371 | Granite Reef Rd & Indian School Rd | 33.49487235 | -111.9002718 | 20 |
| WEST | 2157 | 2713709 | 2157 | 20161810 | 14384 | 8 | Regular | 41 | Weekday | muwtf | West | GRIN | 8:11 PM | 9:44 PM | 107I-W | 22.71 | 93 | 34 | 12 | 22 | LC40 | 8:11 PM | 9:44 PM | Granite Reef Rd & Indian School Rd | 33.49487235 | -111.9002718 | 107th Ave & Indian School Rd | 33.49373411 | -112.2906586 | 0 |
| WEST | 2157 | 2713709 | 2157 | 20162356 | 10142572 | 9 | Deadhead | 41 | Weekday | muwtf | | 107I-W | 9:44 PM | 9:50 PM | 107I-E | 1.53 | 6 | | | | LC40 | 9:44 PM | 10:24 PM | 107th Ave & Indian School Rd | 33.49373411 | -112.2906586 | 107th Ave & Indian School Rd | 33.49349789 | -112.2897007 | 0 |
| WEST | 2157 | 2713709 | 2157 | 20161924 | 14342 | 10 | Regular | 41 | Weekday | muwtf | East | 107I-E | 10:24 PM | 11:37 PM | GRIN | 22.72 | 73 | | | | LC40 | 9:50 PM | 11:37 PM | 107th Ave & Indian School Rd | 33.49349789 | -112.2897007 | Granite Reef Rd & Indian School Rd | 33.49487235 | -111.9002718 | 34 |
| WEST | 2157 | 2713709 | 2157 | 20162422 | 10142574 | 11 | Pull-in | 41 | Weekday | muwtf | | GRIN | 11:37 PM | 12:27 AM | WEST | 27.70 | 50 | | | | LC40 | 11:37 PM | | Granite Reef Rd & Indian School Rd | 33.49487235 | -111.9002718 | West Transit Facility | 33.45411524 | -112.2287661 | 0 |
| WEST | 2158 | 2713786 | 2158 | | | 1 | Prep-out | | | | | WEST | 2:11 PM | 2:26 PM | WEST | | | | | | LC40 | | 2:26 PM | West Transit Facility | 33.45411524 | -112.2287661 | West Transit Facility | 33.45411524 | -112.2287661 | 52598291 |
| WEST | 2158 | 2713786 | 2158 | 20163450 | 10144128 | 2 | Pull-out | 75 | Weekday | muwtf | | WEST | 2:26 PM | 2:41 PM | 75LB | 3.66 | 15 | | | | LC40 | | 2:41 PM | West Transit Facility | 33.45411524 | -112.2287661 | 75th Ave & Lower Buckeye Rd | 33.42294285 | -112.2211466 | 52598306 |
| WEST | 2158 | 2713786 | 2158 | 20161770 | 14847 | 3 | Regular | 75 | Weekday | muwtf | North | 75LB | 2:41 PM | 3:20 PM | 75CA | 7.41 | 39 | 33 | 5 | 28 | LC40 | 2:41 PM | 3:20 PM | 75th Ave & Lower Buckeye Rd | 33.42294285 | -112.2211466 | 75th Ave & Camelback Rd | 33.50872446 | -112.22051 | 0 |
| WEST | 2158 | 2713786 | 2158 | 20163442 | 10144120 | 4 | Deadhead | 75 | Weekday | muwtf | | 75CA | 3:20 PM | 3:32 PM | 75CA | 4.00 | 12 | | | | LC40 | 3:20 PM | 4:05 PM | 75th Ave & Camelback Rd | 33.50872446 | -112.22051 | 75th Ave & Camelback Rd | 33.50872446 | -112.22051 | 0 |
| WEST | 2158 | 2713786 | 2158 | 20161716 | 14881 | 5 | Regular | 75 | Weekday | muwtf | South | 75CA | 4:05 PM | 4:41 PM | 75LB | 7.30 | 36 | 8 | 5 | 3 | LC40 | 3:32 PM | 4:41 PM | 75th Ave & Camelback Rd | 33.50872446 | -112.22051 | 75th Ave & Lower Buckeye Rd | 33.42294285 | -112.2211466 | 33 |
| WEST | 2158 | 2713786 | 2158 | 20163443 | 10144121 | 6 | Deadhead | 75 | Weekday | muwtf | | 75LB | 4:41 PM | 4:46 PM | SLHS-N | 2.70 | 5 | | | | LC40 | 4:41 PM | 4:54 PM | 75th Ave & Lower Buckeye Rd | 33.42294285 | -112.2211466 | Sierra Linda HS-North | 33.41877515 | -112.2038817 | 0 |
| WEST | 2158 | 2713786 | 2158 | 20161179 | 14757 | 7 | Regular | 67 | Weekday | muwtf | North | SLHS-N | 4:54 PM | 6:03 PM | 67UN | 16.14 | 69 | 13 | 9 | 4 | LC40 | 4:46 PM | 6:03 PM | Sierra Linda HS-North | 33.41877515 | -112.2038817 | 67th Ave & Union Hills Dr | 33.65281565 | -112.2029624 | 8 |
| WEST | 2158 | 2713786 | 2158 | 20163444 | 10144122 | 8 | Deadhead | 67 | Weekday | muwtf | | 67UN | 6:03 PM | 6:08 PM | 67UN | 0.90 | 5 | | | | LC40 | 6:03 PM | 6:21 PM | 67th Ave & Union Hills Dr | 33.65281565 | -112.2029624 | 67th Ave & Union Hills Dr | 33.65281565 | -112.2029624 | 0 |
| WEST | 2158 | 2713786 | 2158 | 20161636 | 14818 | 9 | Regular | 67 | Weekday | muwtf | South | 67UN | 6:21 PM | 7:25 PM | SLHS-S | 16.14 | 64 | 17 | 8 | 9 | LC40 | 6:08 PM | 7:25 PM | 67th Ave & Union Hills Dr | 33.65281565 | -112.2029624 | Sierra Linda HS-South | 33.41822294 | -112.2041428 | 13 |
| WEST | 2158 | 2713786 | 2158 | 20163445 | 10144123 | 10 | Deadhead | 67 | Weekday | muwtf | | SLHS-S | 7:25 PM | 7:30 PM | 75LB | 2.70 | 5 | | | | LC40 | 7:25 PM | 7:47 PM | Sierra Linda HS-South | 33.41822294 | -112.2041428 | 75th Ave & Lower Buckeye Rd | 33.42294285 | -112.2211466 | 0 |
| WEST | 2158 | 2713786 | 2158 | 20161785 | 14857 | 11 | Regular | 75 | Weekday | muwtf | North | 75LB | 7:47 PM | 8:17 PM | 75CA | 7.41 | 30 | 8 | 5 | 3 | LC40 | 7:30 PM | 8:17 PM | 75th Ave & Lower Buckeye Rd | 33.42294285 | -112.2211466 | 75th Ave & Camelback Rd | 33.50872446 | -112.22051 | 17 |
| WEST | 2158 | 2713786 | 2158 | 20163446 | 10144124 | 12 | Deadhead | 75 | Weekday | muwtf | | 75CA | 8:17 PM | 8:29 PM | 75CA | 4.00 | 12 | | | | LC40 | 8:17 PM | 8:37 PM | 75th Ave & Camelback Rd | 33.50872446 | -112.22051 | 75th Ave & Camelback Rd | 33.50872446 | -112.22051 | 0 |
| WEST | 2158 | 2713786 | 2158 | 20161729 | 14890 | 13 | Regular | 75 | Weekday | muwtf | South | 75CA | 8:37 PM | 9:02 PM | 75LB | 7.30 | 25 | 28 | 5 | 23 | LC40 | 8:29 PM | 9:02 PM | 75th Ave & Camelback Rd | 33.50872446 | -112.22051 | 75th Ave & Lower Buckeye Rd | 33.42294285 | -112.2211466 | 8 |
| WEST | 2158 | 2713786 | 2158 | 20163447 | 10144125 | 14 | Deadhead | 75 | Weekday | muwtf | | 75LB | 9:02 PM | 9:07 PM | SLHS-N | 2.70 | 5 | | | | LC40 | 9:02 PM | 9:35 PM | 75th Ave & Lower Buckeye Rd | 33.42294285 | -112.2211466 | Sierra Linda HS-North | 33.41877515 | -112.2038817 | 0 |
| WEST | 2158 | 2713786 | 2158 | 20161147 | 14748 | 15 | Regular | 67 | Weekday | muwtf | North | SLHS-N | 9:35 PM | 9:54 PM | 67CA | 6.27 | 19 | 11 | 5 | 6 | LC40 | 9:07 PM | 9:54 PM | Sierra Linda HS-North | 33.41877515 | -112.2038817 | 67th Ave & Camelback Rd | 33.50934213 | -112.2031583 | 28 |
| WEST | 2158 | 2713786 | 2158 | 20163448 | 10144126 | 16 | Deadhead | 67 | Weekday | muwtf | | 67CA | 9:54 PM | 9:57 PM | 75CA | 1.00 | 3 | | | | LC40 | 9:54 PM | 10:08 PM | 67th Ave & Camelback Rd | 33.50934213 | -112.2031583 | 75th Ave & Camelback Rd | 33.50872446 | -112.22051 | 0 |
| WEST | 2158 | 2713786 | 2158 | 20161728 | 14893 | 17 | Regular | 75 | Weekday | muwtf | South | 75CA | 10:08 PM | 10:30 PM | 75LB | 7.30 | 22 | 30 | 5 | 25 | LC40 | 9:57 PM | 10:30 PM | 75th Ave & Camelback Rd | 33.50872446 | -112.22051 | 75th Ave & Lower Buckeye Rd | 33.42294285 | -112.2211466 | 11 |
| WEST | 2158 | 2713786 | 2158 | 20163449 | 10144127 | 18 | Deadhead | 75 | Weekday | muwtf | | 75LB | 10:30 PM | 10:35 PM | SLHS-N | 2.70 | 5 | | | | LC40 | 10:30 PM | 11:05 PM | 75th Ave & Lower Buckeye Rd | 33.42294285 | -112.2211466 | Sierra Linda HS-North | 33.41877515 | -112.2038817 | 0 |
| WEST | 2158 | 2713786 | 2158 | 20161140 | 14745 | 19 | Regular | 67 | Weekday | muwtf | North | SLHS-N | 11:05 PM | 11:24 PM | 67CA | 6.27 | 19 | | | | LC40 | 10:35 PM | 11:24 PM | Sierra Linda HS-North | 33.41877515 | -112.2038817 | 67th Ave & Camelback Rd | 33.50934213 | -112.2031583 | 30 |
| WEST | 2158 | 2713786 | 2158 | 20163451 | 10144129 | 20 | Pull-in | 67 | Weekday | muwtf | | 67CA | 11:24 PM | 11:40 PM | WEST | 5.25 | 16 | | | | LC40 | 11:24 PM | | 67th Ave & Camelback Rd | 33.50934213 | -112.2031583 | West Transit Facility | 33.45411524 | -112.2287661 | 0 |
| WEST | 2159 | 2713654 | 2159 | | | 1 | Prep-out | | | | | WEST | 2:12 PM | 2:27 PM | WEST | | | | | | LC60 | | 2:27 PM | West Transit Facility | 33.45411524 | -112.2287661 | West Transit Facility | 33.45411524 | -112.2287661 | 52598292 |
| WEST | 2159 | 2713654 | 2159 | 20163474 | 10144189 | 2 | Pull-out | 17s | Weekday | muwtf | | WEST | 2:27 PM | 3:07 PM | 28CA | 17.50 | 40 | | | | LC60 | | 3:07 PM | West Transit Facility | 33.45411524 | -112.2287661 | 28th St & Camelback Rd | 33.50958496 | -112.0216076 | 52598307 |

| | | | | | | | | | | | | | | | | | | | | | | | | | | | | | | | |
|---|---|---|---|---|---|---|---|---|---|---|---|---|---|---|---|---|---|---|---|---|---|---|---|---|---|---|---|---|---|---|---|
| WEST | 2159 | 2713654 | 2159 | 20162170 | 15034 | 3 | Regular | 17s | Weekday | muwtf | East | 28CA | 3:07 PM | 3:35 PM | 44MC | 5.01 | 28 | | | | LC60 | 3:07 PM | 3:35 PM | 28th St & Camelback Rd | 33.50958496 | -112.0216076 | 44th St & McDowell Rd | 33.46574267 | -111.9870807 | 0 |
| WEST | 2159 | 2713654 | 2159 | 20163472 | 10144190 | 4 | Pull-in | 17s | Weekday | muwtf | | 44MC | 3:35 PM | 4:25 PM | WEST | 15.50 | 50 | | | | LC60 | 3:35 PM | | 44th St & McDowell Rd | 33.46574267 | -111.9870807 | West Transit Facility | 33.45411524 | -112.2287661 | 0 |
| WEST | 2161 | 2713787 | 2161 | | | 1 | Prep-out | | | | | WEST | 2:35 PM | 2:50 PM | WEST | | | | | | LC40 | | 2:50 PM | West Transit Facility | 33.45411524 | -112.2287661 | West Transit Facility | 33.45411524 | -112.2287661 | 52598315 |
| WEST | 2161 | 2713787 | 2161 | 20163457 | 10144135 | 2 | Pull-out | 75 | Weekday | muwtf | | WEST | 2:50 PM | 3:05 PM | 75CA | 5.02 | 15 | | | | LC40 | | 3:05 PM | West Transit Facility | 33.45411524 | -112.2287661 | 75th Ave & Camelback Rd | 33.50872446 | -112.22051 | 52598330 |
| WEST | 2161 | 2713787 | 2161 | 20161715 | 14879 | 3 | Regular | 75 | Weekday | muwtf | South | 75CA | 3:05 PM | 3:41 PM | 75LB | 7.30 | 36 | 7 | 5 | 2 | LC40 | 3:05 PM | 3:41 PM | 75th Ave & Camelback Rd | 33.50872446 | -112.22051 | 75th Ave & Lower Buckeye Rd | 33.42294285 | -112.2211466 | 0 |
| WEST | 2161 | 2713787 | 2161 | 20163452 | 10144130 | 4 | Deadhead | 75 | Weekday | muwtf | | 75LB | 3:41 PM | 3:46 PM | SLHS-N | 2.70 | 5 | | | | LC40 | 3:41 PM | 3:53 PM | 75th Ave & Lower Buckeye Rd | 33.42294285 | -112.2211466 | Sierra Linda HS-North | 33.41877515 | -112.2038817 | 0 |
| WEST | 2161 | 2713787 | 2161 | 20161182 | 14759 | 5 | Regular | 67 | Weekday | muwtf | North | SLHS-N | 3:53 PM | 5:03 PM | 67UN | 16.14 | 70 | 12 | 9 | 3 | LC40 | 3:46 PM | 5:03 PM | Sierra Linda HS-North | 33.41877515 | -112.2038817 | 67th Ave & Union Hills Dr | 33.65281565 | -112.2029624 | 7 |
| WEST | 2161 | 2713787 | 2161 | 20163453 | 10144131 | 6 | Deadhead | 67 | Weekday | muwtf | | 67UN | 5:03 PM | 5:08 PM | 67UN | 0.90 | 5 | | | | LC40 | 5:03 PM | 5:20 PM | 67th Ave & Union Hills Dr | 33.65281565 | -112.2029624 | 67th Ave & Union Hills Dr | 33.65281565 | -112.2029624 | 0 |
| WEST | 2161 | 2713787 | 2161 | 20161627 | 14816 | 7 | Regular | 67 | Weekday | muwtf | South | 67UN | 5:20 PM | 6:27 PM | SLHS-S | 16.14 | 67 | 12 | 9 | 3 | LC40 | 5:08 PM | 6:27 PM | 67th Ave & Union Hills Dr | 33.65281565 | -112.2029624 | Sierra Linda HS-South | 33.41822294 | -112.2041428 | 12 |
| WEST | 2161 | 2713787 | 2161 | 20163454 | 10144132 | 8 | Deadhead | 67 | Weekday | muwtf | | SLHS-S | 6:27 PM | 6:32 PM | 75LB | 2.70 | 5 | | | | LC40 | 6:27 PM | 6:44 PM | Sierra Linda HS-South | 33.41822294 | -112.2041428 | 75th Ave & Lower Buckeye Rd | 33.42294285 | -112.2211466 | 0 |
| WEST | 2161 | 2713787 | 2161 | 20161783 | 14855 | 9 | Regular | 75 | Weekday | muwtf | North | 75LB | 6:44 PM | 7:17 PM | 75CA | 7.41 | 33 | 8 | 5 | 3 | LC40 | 6:32 PM | 7:17 PM | 75th Ave & Lower Buckeye Rd | 33.42294285 | -112.2211466 | 75th Ave & Camelback Rd | 33.50872446 | -112.22051 | 12 |
| WEST | 2161 | 2713787 | 2161 | 20163455 | 10144133 | 10 | Deadhead | 75 | Weekday | muwtf | | 75CA | 7:17 PM | 7:29 PM | 75CA | 4.00 | 12 | | | | LC40 | 7:17 PM | 7:37 PM | 75th Ave & Camelback Rd | 33.50872446 | -112.22051 | 75th Ave & Camelback Rd | 33.50872446 | -112.22051 | 0 |
| WEST | 2161 | 2713787 | 2161 | 20161722 | 14888 | 11 | Regular | 75 | Weekday | muwtf | South | 75CA | 7:37 PM | 8:02 PM | 75LB | 7.30 | 25 | 22 | 5 | 17 | LC40 | 7:29 PM | 8:02 PM | 75th Ave & Camelback Rd | 33.50872446 | -112.22051 | 75th Ave & Lower Buckeye Rd | 33.42294285 | -112.2211466 | 8 |
| WEST | 2161 | 2713787 | 2161 | 20163456 | 10144134 | 12 | Deadhead | 75 | Weekday | muwtf | | 75LB | 8:02 PM | 8:07 PM | SLHS-N | 2.70 | 5 | | | | LC40 | 8:02 PM | 8:29 PM | 75th Ave & Lower Buckeye Rd | 33.42294285 | -112.2211466 | Sierra Linda HS-North | 33.41877515 | -112.2038817 | 0 |
| WEST | 2161 | 2713787 | 2161 | 20161152 | 14750 | 13 | Regular | 67 | Weekday | muwtf | North | SLHS-N | 8:29 PM | 9:27 PM | 67UN | 16.14 | 58 | | | | LC40 | 8:07 PM | 9:27 PM | Sierra Linda HS-North | 33.41877515 | -112.2038817 | 67th Ave & Union Hills Dr | 33.65281565 | -112.2029624 | 22 |
| WEST | 2161 | 2713787 | 2161 | 20163458 | 10144136 | 14 | Pull-in | 67 | Weekday | muwtf | | 67UN | 9:27 PM | 9:55 PM | WEST | 18.90 | 28 | | | | LC40 | 9:27 PM | | 67th Ave & Union Hills Dr | 33.65281565 | -112.2029624 | West Transit Facility | 33.45411524 | -112.2287661 | 0 |
| WEST | 2162 | 2713777 | 2162 | | | 1 | Prep-out | | | | | WEST | 2:52 PM | 3:07 PM | WEST | | | | | | LC40 | | 3:07 PM | West Transit Facility | 33.45411524 | -112.2287661 | West Transit Facility | 33.45411524 | -112.2287661 | 52598332 |
| WEST | 2162 | 2713777 | 2162 | 20163221 | 10143557 | 2 | Pull-out | 59 | Weekday | muwtf | | WEST | 3:07 PM | 3:19 PM | 59BU | 3.59 | 12 | | | | LC40 | | 3:19 PM | West Transit Facility | 33.45411524 | -112.2287661 | 59th Ave & Buckeye Rd | 33.43696818 | -112.1865789 | 52598347 |
| WEST | 2162 | 2713777 | 2162 | 20161498 | 14648 | 3 | Regular | 59 | Weekday | muwtf | North | 59BU | 3:19 PM | 4:35 PM | 59BR | 16.61 | 76 | 10 | 10 | 0 | LC40 | 3:19 PM | 4:45 PM | 59th Ave & Buckeye Rd | 33.43696818 | -112.1865789 | 59th Ave & Beardsley Rd | 33.66699537 | -112.1867351 | 0 |
| WEST | 2162 | 2713777 | 2162 | 20161452 | 14726 | 4 | Regular | 59 | Weekday | muwtf | South | 59BR | 4:45 PM | 6:01 PM | 59BU | 16.03 | 76 | 11 | 10 | 1 | LC40 | 4:35 PM | 6:01 PM | 59th Ave & Beardsley Rd | 33.66699537 | -112.1867351 | 59th Ave & Buckeye Rd | 33.43696818 | -112.1865789 | 10 |
| WEST | 2162 | 2713777 | 2162 | 20163285 | 10143611 | 5 | Deadhead | 59 | Weekday | muwtf | | 59BU | 6:01 PM | 6:05 PM | 51HD | 1.20 | 4 | | | | LC40 | 6:01 PM | 6:16 PM | 59th Ave & Buckeye Rd | 33.43696818 | -112.1865789 | 51st Ave & Hadley St | 33.43983825 | -112.1696634 | 0 |
| WEST | 2162 | 2713777 | 2162 | 20163257 | 10143612 | 6 | Deadhead | 59 | Weekday | muwtf | | 51HD | 6:16 PM | 6:20 PM | 59BU | 1.20 | 4 | | | | LC40 | 6:05 PM | 6:20 PM | 51st Ave & Hadley St | 33.43983825 | -112.1696634 | 59th Ave & Buckeye Rd | 33.43696818 | -112.1865789 | 11 |
| WEST | 2162 | 2713777 | 2162 | 20161514 | 14654 | 7 | Regular | 59 | Weekday | muwtf | North | 59BU | 6:20 PM | 7:28 PM | 59BR | 16.61 | 68 | 24 | 9 | 15 | LC40 | 6:20 PM | 7:52 PM | 59th Ave & Buckeye Rd | 33.43696818 | -112.1865789 | 59th Ave & Beardsley Rd | 33.66699537 | -112.1867351 | 0 |
| WEST | 2162 | 2713777 | 2162 | 20161459 | 14732 | 8 | Regular | 59 | Weekday | muwtf | South | 59BR | 7:52 PM | 8:56 PM | 59BU | 16.03 | 64 | 23 | 8 | 15 | LC40 | 7:28 PM | 8:56 PM | 59th Ave & Beardsley Rd | 33.66699537 | -112.1867351 | 59th Ave & Buckeye Rd | 33.43696818 | -112.1865789 | 24 |
| WEST | 2162 | 2713777 | 2162 | 20163291 | 10143623 | 9 | Deadhead | 59 | Weekday | muwtf | | 59BU | 8:56 PM | 9:00 PM | 51HD | 1.20 | 4 | | | | LC40 | 8:56 PM | 9:23 PM | 59th Ave & Buckeye Rd | 33.43696818 | -112.1865789 | 51st Ave & Hadley St | 33.43983825 | -112.1696634 | 0 |
| WEST | 2162 | 2713777 | 2162 | 20163258 | 10143624 | 10 | Deadhead | 59 | Weekday | muwtf | | 51HD | 9:23 PM | 9:27 PM | 59BU | 1.20 | 4 | | | | LC40 | 9:00 PM | 9:27 PM | 51st Ave & Hadley St | 33.43983825 | -112.1696634 | 59th Ave & Buckeye Rd | 33.43696818 | -112.1865789 | 23 |
| WEST | 2162 | 2713777 | 2162 | 20161526 | 14660 | 11 | Regular | 59 | Weekday | muwtf | North | 59BU | 9:27 PM | 10:22 PM | 59BR | 16.61 | 55 | | | | LC40 | 9:27 PM | 10:22 PM | 59th Ave & Buckeye Rd | 33.43696818 | -112.1865789 | 59th Ave & Beardsley Rd | 33.66699537 | -112.1867351 | 0 |
| WEST | 2162 | 2713777 | 2162 | 20163222 | 10143558 | 12 | Pull-in | 59 | Weekday | muwtf | | 59BR | 10:22 PM | 11:00 PM | WEST | 16.82 | 38 | | | | LC40 | 10:22 PM | | 59th Ave & Beardsley Rd | 33.66699537 | -112.1867351 | West Transit Facility | 33.45411524 | -112.2287661 | 0 |
| WEST | 2168 | 2713719 | 2168 | | | 1 | Prep-out | | | | | WEST | 5:42 PM | 5:57 PM | WEST | | | | | | LC40 | | 5:57 PM | West Transit Facility | 33.45411524 | -112.2287661 | West Transit Facility | 33.45411524 | -112.2287661 | 52598502 |
| WEST | 2168 | 2713719 | 2168 | 20162801 | 10142811 | 2 | Pull-out | 29 | Weekday | muwtf | | WEST | 5:57 PM | 6:11 PM | DSTC1 | 3.19 | 14 | | | | LC40 | | 6:11 PM | West Transit Facility | 33.45411524 | -112.2287661 | Thomas Rd at Desert Sky TC | 33.47983142 | -112.2285417 | 52598517 |
| WEST | 2168 | 2713719 | 2168 | 20161073 | 14163 | 3 | Regular | 29 | Weekday | muwtf | East | DSTC1 | 6:11 PM | 7:20 PM | 44TH | 13.98 | 69 | | | | LC40 | 6:11 PM | 7:20 PM | Thomas Rd at Desert Sky TC | 33.47983142 | -112.2285417 | 44th St & Thomas Rd | 33.48024314 | -111.9870038 | 0 |
| WEST | 2168 | 2713719 | 2168 | 20162803 | 10142812 | 4 | Pull-in | 29 | Weekday | muwtf | | 44TH | 7:20 PM | 7:55 PM | WEST | 16.13 | 35 | | | | LC40 | 7:20 PM | | 44th St & Thomas Rd | 33.48024314 | -111.9870038 | West Transit Facility | 33.45411524 | -112.2287661 | 0 |
| WEST | 2001 | 2713834 | 2001 | | | 1 | Prep-out | | | | | WEST | 3:52 AM | 4:07 AM | WEST | | | | | | LC60 | | 4:07 AM | West Transit Facility | 33.45411524 | -112.2287661 | West Transit Facility | 33.45411524 | -112.2287661 | 52597672 |
| WEST | 2001 | 2713834 | 2001 | 20164605 | 60139802 | 2 | Pull-out | 29 | Saturday | a | | WEST | 4:07 AM | 4:42 AM | 56TH | 17.27 | 35 | | | | LC60 | | 4:42 AM | West Transit Facility | 33.45411524 | -112.2287661 | 56th St & Thomas Rd | 33.48001333 | -111.9609594 | 52597687 |
| WEST | 2001 | 2713834 | 2001 | 20164302 | 11222 | 3 | Regular | 29 | Saturday | a | West | 56TH | 4:42 AM | 5:52 AM | 93TH | 17.64 | 70 | 17 | 9 | 8 | LC60 | 4:42 AM | 5:52 AM | 56th St & Thomas Rd | 33.48001333 | -111.9609594 | 93rd Ave & Thomas Rd | 33.47948847 | -112.2588343 | 0 |
| WEST | 2001 | 2713834 | 2001 | 20165074 | 60140437 | 4 | Deadhead | 29 | Saturday | a | | 93TH | 5:52 AM | 5:53 AM | 94TH | 0.25 | 1 | | | | LC60 | 5:52 AM | 6:10 AM | 93rd Ave & Thomas Rd | 33.47948847 | -112.2588343 | 94th Av Layover | 33.48136107 | -112.2611621 | 0 |
| WEST | 2001 | 2713834 | 2001 | 20164950 | 60140438 | 5 | Deadhead | 29 | Saturday | a | | 94TH | 6:10 AM | 6:11 AM | 93TH | 0.25 | 1 | | | | LC60 | 5:53 AM | 6:11 AM | 94th Av Layover | 33.48136107 | -112.2611621 | 93rd Ave & Thomas Rd | 33.47948847 | -112.2588343 | 17 |
| WEST | 2001 | 2713834 | 2001 | 20163846 | 1138 | 6 | Regular | 29 | Saturday | a | East | 93TH | 6:11 AM | 7:30 AM | PITH | 21.08 | 79 | 29 | 10 | 19 | LC60 | 6:11 AM | 7:59 AM | 93rd Ave & Thomas Rd | 33.47948847 | -112.2588343 | Pima Park | 33.48054696 | -111.8945743 | 0 |
| WEST | 2001 | 2713834 | 2001 | 20163879 | 1186 | 7 | Regular | 29 | Saturday | a | West | PITH | 7:59 AM | 9:24 AM | 93TH | 21.52 | 85 | 39 | 11 | 28 | LC60 | 7:30 AM | 9:24 AM | Pima Park | 33.48054696 | -111.8945743 | 93rd Ave & Thomas Rd | 33.47948847 | -112.2588343 | 29 |
| WEST | 2001 | 2713834 | 2001 | 20165081 | 60140451 | 8 | Deadhead | 29 | Saturday | a | | 93TH | 9:24 AM | 9:25 AM | 94TH | 0.25 | 1 | | | | LC60 | 9:24 AM | 10:04 AM | 93rd Ave & Thomas Rd | 33.47948847 | -112.2588343 | 94th Av Layover | 33.48136107 | -112.2611621 | 0 |
| WEST | 2001 | 2713834 | 2001 | 20164951 | 60140452 | 9 | Deadhead | 29 | Saturday | a | | 94TH | 10:04 AM | 10:05 AM | 93TH | 0.25 | 1 | | | | LC60 | 9:25 AM | 10:05 AM | 94th Av Layover | 33.48136107 | -112.2611621 | 93rd Ave & Thomas Rd | 33.47948847 | -112.2588343 | 39 |
| WEST | 2001 | 2713834 | 2001 | 20163850 | 1142 | 10 | Regular | 29 | Saturday | a | East | 93TH | 10:05 AM | 11:35 AM | PITH | 21.08 | 90 | 18 | 11 | 7 | LC60 | 10:05 AM | 11:53 AM | 93rd Ave & Thomas Rd | 33.47948847 | -112.2588343 | Pima Park | 33.48054696 | -111.8945743 | 0 |
| WEST | 2001 | 2713834 | 2001 | 20163887 | 1194 | 11 | Regular | 29 | Saturday | a | West | PITH | 11:53 AM | 1:30 PM | 93TH | 21.52 | 97 | 28 | 12 | 16 | LC60 | 11:35 AM | 1:30 PM | Pima Park | 33.48054696 | -111.8945743 | 93rd Ave & Thomas Rd | 33.47948847 | -112.2588343 | 18 |
| WEST | 2001 | 2713834 | 2001 | 20165089 | 60140467 | 12 | Deadhead | 29 | Saturday | a | | 93TH | 1:30 PM | 1:31 PM | 94TH | 0.25 | 1 | | | | LC60 | 1:30 PM | 1:59 PM | 93rd Ave & Thomas Rd | 33.47948847 | -112.2588343 | 94th Av Layover | 33.48136107 | -112.2611621 | 0 |
| WEST | 2001 | 2713834 | 2001 | 20164952 | 60140468 | 13 | Deadhead | 29 | Saturday | a | | 94TH | 1:59 PM | 2:00 PM | 93TH | 0.25 | 1 | | | | LC60 | 1:31 PM | 2:00 PM | 94th Av Layover | 33.48136107 | -112.2611621 | 93rd Ave & Thomas Rd | 33.47948847 | -112.2588343 | 28 |
| WEST | 2001 | 2713834 | 2001 | 20163855 | 1146 | 14 | Regular | 29 | Saturday | a | East | 93TH | 2:00 PM | 3:38 PM | PITH | 21.08 | 98 | 13 | 12 | 1 | LC60 | 2:00 PM | 3:51 PM | 93rd Ave & Thomas Rd | 33.47948847 | -112.2588343 | Pima Park | 33.48054696 | -111.8945743 | 0 |
| WEST | 2001 | 2713834 | 2001 | 20163897 | 1202 | 15 | Regular | 29 | Saturday | a | West | PITH | 3:51 PM | 5:29 PM | 93TH | 21.52 | 98 | 31 | 12 | 19 | LC60 | 3:38 PM | 5:29 PM | Pima Park | 33.48054696 | -111.8945743 | 93rd Ave & Thomas Rd | 33.47948847 | -112.2588343 | 13 |
| WEST | 2001 | 2713834 | 2001 | 20165097 | 60140483 | 16 | Deadhead | 29 | Saturday | a | | 93TH | 5:29 PM | 5:30 PM | 94TH | 0.25 | 1 | | | | LC60 | 5:29 PM | 6:01 PM | 93rd Ave & Thomas Rd | 33.47948847 | -112.2588343 | 94th Av Layover | 33.48136107 | -112.2611621 | 0 |
| WEST | 2001 | 2713834 | 2001 | 20164953 | 60140484 | 17 | Deadhead | 29 | Saturday | a | | 94TH | 6:01 PM | 6:02 PM | 93TH | 0.25 | 1 | | | | LC60 | 5:30 PM | 6:02 PM | 94th Av Layover | 33.48136107 | -112.2611621 | 93rd Ave & Thomas Rd | 33.47948847 | -112.2588343 | 31 |
| WEST | 2001 | 2713834 | 2001 | 20163859 | 1150 | 18 | Regular | 29 | Saturday | a | East | 93TH | 6:02 PM | 7:35 PM | PITH | 21.08 | 93 | 23 | 12 | 11 | LC60 | 6:02 PM | 7:58 PM | 93rd Ave & Thomas Rd | 33.47948847 | -112.2588343 | Pima Park | 33.48054696 | -111.8945743 | 0 |
| WEST | 2001 | 2713834 | 2001 | 20163903 | 1210 | 19 | Regular | 29 | Saturday | a | West | PITH | 7:58 PM | 9:22 PM | 93TH | 21.52 | 84 | 15 | 11 | 4 | LC60 | 7:35 PM | 9:22 PM | Pima Park | 33.48054696 | -111.8945743 | 93rd Ave & Thomas Rd | 33.47948847 | -112.2588343 | 23 |
| WEST | 2001 | 2713834 | 2001 | 20165104 | 60140497 | 20 | Deadhead | 29 | Saturday | a | | 93TH | 9:22 PM | 9:23 PM | 94TH | 0.25 | 1 | | | | LC60 | 9:22 PM | 9:38 PM | 93rd Ave & Thomas Rd | 33.47948847 | -112.2588343 | 94th Av Layover | 33.48136107 | -112.2611621 | 0 |
| WEST | 2001 | 2713834 | 2001 | 20164954 | 60140498 | 21 | Deadhead | 29 | Saturday | a | | 94TH | 9:38 PM | 9:39 PM | 93TH | 0.25 | 1 | | | | LC60 | 9:23 PM | 9:39 PM | 94th Av Layover | 33.48136107 | -112.2611621 | 93rd Ave & Thomas Rd | 33.47948847 | -112.2588343 | 15 |
| WEST | 2001 | 2713834 | 2001 | 20164047 | 1171 | 22 | Regular | 29 | Saturday | a | East | 93TH | 9:39 PM | 10:46 PM | 56TH | 17.22 | 67 | 15 | 9 | 6 | LC60 | 9:39 PM | 10:46 PM | 93rd Ave & Thomas Rd | 33.47948847 | -112.2588343 | 56th St & Thomas Rd | 33.48001333 | -111.9609594 | 0 |
| WEST | 2001 | 2713834 | 2001 | 20164604 | 60139801 | 23 | Deadhead | 29 | Saturday | a | | 56TH | 10:46 PM | 10:54 PM | 56TH | 4.77 | 8 | | | | LC60 | 10:46 PM | 11:09 PM | 56th St & Thomas Rd | 33.48001333 | -111.9609594 | 56th St & Thomas Rd | 33.48001333 | -111.9609594 | 0 |
| WEST | 2001 | 2713834 | 2001 | 20164253 | 1181 | 24 | Regular | 29 | Saturday | a | West | 56TH | 11:09 PM | 12:22 AM | 93TH | 17.64 | 73 | | | | LC60 | 10:54 PM | 12:22 AM | 56th St & Thomas Rd | 33.48001333 | -111.9609594 | 93rd Ave & Thomas Rd | 33.47948847 | -112.2588343 | 15 |
| WEST | 2001 | 2713834 | 2001 | 20164606 | 60139803 | 25 | Pull-in | 29 | Saturday | a | | 93TH | 12:22 AM | 12:35 AM | WEST | 4.60 | 13 | | | | LC60 | 12:22 AM | | 93rd Ave & Thomas Rd | 33.47948847 | -112.2588343 | West Transit Facility | 33.45411524 | -112.2287661 | 0 |
| WEST | 2002 | 2713794 | 2002 | | | 1 | Prep-out | | | | | WEST | 3:54 AM | 4:09 AM | WEST | | | | | | LC40 | | 4:09 AM | West Transit Facility | 33.45411524 | -112.2287661 | West Transit Facility | 33.45411524 | -112.2287661 | 52597674 |
| WEST | 2002 | 2713794 | 2002 | 20164634 | 60140034 | 2 | Pull-out | 41 | Saturday | a | | WEST | 4:09 AM | 4:44 AM | IN56 | 18.49 | 35 | | | | LC40 | | 4:44 AM | West Transit Facility | 33.45411524 | -112.2287661 | 56th St & Indian School Rd | 33.4889291 | -111.9608032 | 52597689 |
| WEST | 2002 | 2713794 | 2002 | 20164309 | 11227 | 3 | Regular | 41 | Saturday | a | West | IN56 | 4:44 AM | 5:56 AM | 107I-W | 19.09 | 72 | 16 | 9 | 7 | LC40 | 4:44 AM | 5:56 AM | 56th St & Indian School Rd | 33.4889291 | -111.9608032 | 107th Ave & Indian School Rd | 33.49373411 | -112.2906586 | 0 |
| WEST | 2002 | 2713794 | 2002 | 20164629 | 60140026 | 4 | Deadhead | 41 | Saturday | a | | 107I-W | 5:56 AM | 6:02 AM | 107I-E | 1.53 | 6 | | | | LC40 | 5:56 AM | 6:18 AM | 107th Ave & Indian School Rd | 33.49373411 | -112.2906586 | 107th Ave & Indian School Rd | 33.49349789 | -112.2897007 | 0 |
| WEST | 2002 | 2713794 | 2002 | 20163690 | 1254 | 5 | Regular | 41 | Saturday | a | East | 107I-E | 6:18 AM | 7:45 AM | GRIN | 22.72 | 87 | 33 | 11 | 22 | LC40 | 6:02 AM | 7:45 AM | 107th Ave & Indian School Rd | 33.49349789 | -112.2897007 | Granite Reef Rd & Indian School Rd | 33.49487235 | -111.9002718 | 16 |
| WEST | 2002 | 2713794 | 2002 | 20165142 | 60140577 | 6 | Deadhead | 41 | Saturday | a | | GRIN | 7:45 AM | 7:49 AM | PICH | 1.30 | 4 | | | | LC40 | 7:45 AM | 8:22 AM | Granite Reef Rd & Indian School Rd | 33.49487235 | -111.9002718 | Pima Rd & Chaparral Rd | 33.50803004 | -111.8914371 | 0 |
| WEST | 2002 | 2713794 | 2002 | 20164985 | 60140578 | 7 | Deadhead | 41 | Saturday | a | | PICH | 8:22 AM | 8:26 AM | GRIN | 2.20 | 4 | | | | LC40 | 7:49 AM | 8:26 AM | Pima Rd & Chaparral Rd | 33.50803004 | -111.8914371 | Granite Reef Rd & Indian School Rd | 33.49487235 | -111.9002718 | 33 |
| WEST | 2002 | 2713794 | 2002 | 20163695 | 1275 | 8 | Regular | 41 | Saturday | a | West | GRIN | 8:26 AM | 10:06 AM | 107I-W | 22.71 | 100 | 28 | 12 | 16 | LC40 | 8:26 AM | 10:06 AM | Granite Reef Rd & Indian School Rd | 33.49487235 | -111.9002718 | 107th Ave & Indian School Rd | 33.49373411 | -112.2906586 | 0 |
| WEST | 2002 | 2713794 | 2002 | 20164630 | 60140028 | 9 | Deadhead | 41 | Saturday | a | | 107I-W | 10:06 AM | 10:12 AM | 107I-E | 1.53 | 6 | | | | LC40 | 10:06 AM | 10:40 AM | 107th Ave & Indian School Rd | 33.49373411 | -112.2906586 | 107th Ave & Indian School Rd | 33.49349789 | -112.2897007 | 0 |
| WEST | 2002 | 2713794 | 2002 | 20163668 | 1232 | 10 | Regular | 41 | Saturday | a | East | 107I-E | 10:40 AM | 12:20 PM | GRIN | 22.72 | 100 | 28 | 12 | 16 | LC40 | 10:12 AM | 12:20 PM | 107th Ave & Indian School Rd | 33.49349789 | -112.2897007 | Granite Reef Rd & Indian School Rd | 33.49487235 | -111.9002718 | 28 |
| WEST | 2002 | 2713794 | 2002 | 20165151 | 60140595 | 11 | Deadhead | 41 | Saturday | a | | GRIN | 12:20 PM | 12:24 PM | PICH | 1.30 | 4 | | | | LC40 | 12:20 PM | 12:52 PM | Granite Reef Rd & Indian School Rd | 33.49487235 | -111.9002718 | Pima Rd & Chaparral Rd | 33.50803004 | -111.8914371 | 0 |
| WEST | 2002 | 2713794 | 2002 | 20164986 | 60140596 | 12 | Deadhead | 41 | Saturday | a | | PICH | 12:52 PM | 12:56 PM | GRIN | 2.20 | 4 | | | | LC40 | 12:24 PM | 12:56 PM | Pima Rd & Chaparral Rd | 33.50803004 | -111.8914371 | Granite Reef Rd & Indian School Rd | 33.49487235 | -111.9002718 | 28 |
| WEST | 2002 | 2713794 | 2002 | 20163716 | 1293 | 13 | Regular | 41 | Saturday | a | West | GRIN | 12:56 PM | 2:36 PM | 107I-W | 22.71 | 100 | 28 | 12 | 16 | LC40 | 12:56 PM | 2:36 PM | Granite Reef Rd & Indian School Rd | 33.49487235 | -111.9002718 | 107th Ave & Indian School Rd | 33.49373411 | -112.2906586 | 0 |
| WEST | 2002 | 2713794 | 2002 | 20164631 | 60140030 | 14 | Deadhead | 41 | Saturday | a | | 107I-W | 2:36 PM | 2:42 PM | 107I-E | 1.53 | 6 | | | | LC40 | 2:36 PM | 3:10 PM | 107th Ave & Indian School Rd | 33.49373411 | -112.2906586 | 107th Ave & Indian School Rd | 33.49349789 | -112.2897007 | 0 |
| WEST | 2002 | 2713794 | 2002 | 20163684 | 1248 | 15 | Regular | 41 | Saturday | a | East | 107I-E | 3:10 PM | 4:50 PM | GRIN | 22.72 | 100 | 28 | 12 | 16 | LC40 | 2:42 PM | 4:50 PM | 107th Ave & Indian School Rd | 33.49349789 | -112.2897007 | Granite Reef Rd & Indian School Rd | 33.49487235 | -111.9002718 | 28 |
| WEST | 2002 | 2713794 | 2002 | 20165160 | 60140613 | 16 | Deadhead | 41 | Saturday | a | | GRIN | 4:50 PM | 4:54 PM | PICH | 1.30 | 4 | | | | LC40 | 4:50 PM | 5:22 PM | Granite Reef Rd & Indian School Rd | 33.49487235 | -111.9002718 | Pima Rd & Chaparral Rd | 33.50803004 | -111.8914371 | 0 |
| WEST | 2002 | 2713794 | 2002 | 20164987 | 60140614 | 17 | Deadhead | 41 | Saturday | a | | PICH | 5:22 PM | 5:26 PM | GRIN | 2.20 | 4 | | | | LC40 | 4:54 PM | 5:26 PM | Pima Rd & Chaparral Rd | 33.50803004 | -111.8914371 | Granite Reef Rd & Indian School Rd | 33.49487235 | -111.9002718 | 28 |
| WEST | 2002 | 2713794 | 2002 | 20163704 | 1284 | 18 | Regular | 41 | Saturday | a | West | GRIN | 5:26 PM | 7:04 PM | 107I-W | 22.71 | 98 | 35 | 12 | 23 | LC40 | 5:26 PM | 7:04 PM | Granite Reef Rd & Indian School Rd | 33.49487235 | -111.9002718 | 107th Ave & Indian School Rd | 33.49373411 | -112.2906586 | 0 |

| | | | | | | | | | | | | | | | | | | | | | | | | | | | | | |
|---|---|---|---|---|---|---|---|---|---|---|---|---|---|---|---|---|---|---|---|---|---|---|---|---|---|---|---|---|---|
| WEST | 2002 | 2713794 | 2002 | 20164632 | 60140032 | 19 | Deadhead | 41 | Saturday | a | | 107I-W | 7:04 PM | 7:10 PM | 107I-E | 1.53 | 6 | | | LC40 | 7:04 PM | 7:45 PM | 107th Ave & Indian School Rd | 33.49373411 | -112.2906586 | 107th Ave & Indian School Rd | 33.49349789 | -112.2897007 | 0 |
| WEST | 2002 | 2713794 | 2002 | 20163688 | 1252 | 20 | Regular | 41 | Saturday | a | East | 107I-E | 7:45 PM | 9:12 PM | GRIN | 22.72 | 87 | 23 | 11 | 12 LC40 | 7:10 PM | 9:12 PM | 107th Ave & Indian School Rd | 33.49349789 | -112.2897007 | Granite Reef Rd & Indian School Rd | 33.49487235 | -111.9002718 | 35 |
| WEST | 2002 | 2713794 | 2002 | 20164633 | 60140033 | 21 | Deadhead | 41 | Saturday | a | | GRIN | 9:12 PM | 9:22 PM | IN56 | 4.55 | 10 | | | LC40 | 9:12 PM | 9:45 PM | Granite Reef Rd & Indian School Rd | 33.49487235 | -111.9002718 | 56th St & Indian School Rd | 33.4889291 | -111.9608032 | 0 |
| WEST | 2002 | 2713794 | 2002 | 20164054 | 1306 | 22 | Regular | 41 | Saturday | a | West | IN56 | 9:45 PM | 10:51 PM | 107I-W | 19.09 | 66 | | | LC40 | 9:22 PM | 10:51 PM | 56th St & Indian School Rd | 33.4889291 | -111.9608032 | 107th Ave & Indian School Rd | 33.49373411 | -112.2906586 | 23 |
| WEST | 2002 | 2713794 | 2002 | 20164635 | 60140035 | 23 | Pull-in | 41 | Saturday | a | | 107I-W | 10:51 PM | 11:06 PM | WEST | 7.18 | 15 | | | LC40 | 10:51 PM | | 107th Ave & Indian School Rd | 33.49373411 | -112.2906586 | West Transit Facility | 33.45411524 | -112.2287661 | 0 |
| WEST | 2003 | 2713835 | 2003 | | | 1 | Prep-out | | | | | WEST | 3:55 AM | 4:10 AM | WEST | | | | | LC40 | | 4:10 AM | West Transit Facility | 33.45411524 | -112.2287661 | West Transit Facility | 33.45411524 | -112.2287661 | 52597675 |
| WEST | 2003 | 2713835 | 2003 | 20164608 | 60139810 | 2 | Pull-out | 29 | Saturday | a | | WEST | 4:10 AM | 4:40 AM | CETH | 11.52 | 30 | | | LC40 | | 4:40 AM | West Transit Facility | 33.45411524 | -112.2287661 | Central Ave & Thomas Rd | 33.48024046 | -112.0737921 | 52597690 |
| WEST | 2003 | 2713835 | 2003 | 20164306 | 11223 | 3 | Regular | 29 | Saturday | a | West | CETH | 4:40 AM | 5:22 AM | 93TH | 11.13 | 42 | 17 | 6 | 11 LC40 | 4:40 AM | 5:22 AM | Central Ave & Thomas Rd | 33.48024046 | -112.0737921 | 93rd Ave & Thomas Rd | 33.47948847 | -112.2588343 | 0 |
| WEST | 2003 | 2713835 | 2003 | 20165073 | 60140435 | 4 | Deadhead | 29 | Saturday | a | | 93TH | 5:22 AM | 5:23 AM | 94TH | 0.25 | 1 | | | LC40 | 5:22 AM | 5:40 AM | 93rd Ave & Thomas Rd | 33.47948847 | -112.2588343 | 94th Av Layover | 33.48136107 | -112.2611621 | 0 |
| WEST | 2003 | 2713835 | 2003 | 20164955 | 60140436 | 5 | Deadhead | 29 | Saturday | a | | 94TH | 5:40 AM | 5:41 AM | 93TH | 0.25 | 1 | | | LC40 | 5:23 AM | 5:41 AM | 94th Av Layover | 33.48136107 | -112.2611621 | 93rd Ave & Thomas Rd | 33.47948847 | -112.2588343 | 17 |
| WEST | 2003 | 2713835 | 2003 | 20164022 | 1169 | 6 | Regular | 29 | Saturday | a | East | 93TH | 5:41 AM | 6:47 AM | 56TH | 17.22 | 66 | 27 | 8 | 19 LC40 | 5:41 AM | 6:47 AM | 93rd Ave & Thomas Rd | 33.47948847 | -112.2588343 | 56th St & Thomas Rd | 33.48001333 | -111.9609594 | 0 |
| WEST | 2003 | 2713835 | 2003 | 20164607 | 60139805 | 7 | Deadhead | 29 | Saturday | a | | 56TH | 6:47 AM | 7:02 AM | PITH | 4.62 | 15 | | | LC40 | 6:47 AM | 7:29 AM | 56th St & Thomas Rd | 33.48001333 | -111.9609594 | Pima Park | 33.48054696 | -111.8945743 | 0 |
| WEST | 2003 | 2713835 | 2003 | 20163878 | 1185 | 8 | Regular | 29 | Saturday | a | West | PITH | 7:29 AM | 8:52 AM | 93TH | 21.52 | 83 | 12 | 10 | 2 LC40 | 7:02 AM | 8:52 AM | Pima Park | 33.48054696 | -111.8945743 | 93rd Ave & Thomas Rd | 33.47948847 | -112.2588343 | 27 |
| WEST | 2003 | 2713835 | 2003 | 20165080 | 60140449 | 9 | Deadhead | 29 | Saturday | a | | 93TH | 8:52 AM | 8:53 AM | 94TH | 0.25 | 1 | | | LC40 | 8:52 AM | 9:05 AM | 93rd Ave & Thomas Rd | 33.47948847 | -112.2588343 | 94th Av Layover | 33.48136107 | -112.2611621 | 0 |
| WEST | 2003 | 2713835 | 2003 | 20164956 | 60140450 | 10 | Deadhead | 29 | Saturday | a | | 94TH | 9:05 AM | 9:06 AM | 93TH | 0.25 | 1 | | | LC40 | 8:53 AM | 9:06 AM | 94th Av Layover | 33.48136107 | -112.2611621 | 93rd Ave & Thomas Rd | 33.47948847 | -112.2588343 | 12 |
| WEST | 2003 | 2713835 | 2003 | 20163849 | 1141 | 11 | Regular | 29 | Saturday | a | East | 93TH | 9:06 AM | 10:34 AM | PITH | 21.08 | 88 | 19 | 11 | 8 LC40 | 9:06 AM | 10:53 AM | 93rd Ave & Thomas Rd | 33.47948847 | -112.2588343 | Pima Park | 33.48054696 | -111.8945743 | 0 |
| WEST | 2003 | 2713835 | 2003 | 20163885 | 1192 | 12 | Regular | 29 | Saturday | a | West | PITH | 10:53 AM | 12:29 PM | 93TH | 21.52 | 96 | 29 | 12 | 17 LC40 | 10:34 AM | 12:29 PM | Pima Park | 33.48054696 | -111.8945743 | 93rd Ave & Thomas Rd | 33.47948847 | -112.2588343 | 19 |
| WEST | 2003 | 2713835 | 2003 | 20165087 | 60140463 | 13 | Deadhead | 29 | Saturday | a | | 93TH | 12:29 PM | 12:30 PM | 94TH | 0.25 | 1 | | | LC40 | 12:29 PM | 12:59 PM | 93rd Ave & Thomas Rd | 33.47948847 | -112.2588343 | 94th Av Layover | 33.48136107 | -112.2611621 | 0 |
| WEST | 2003 | 2713835 | 2003 | 20164957 | 60140464 | 14 | Deadhead | 29 | Saturday | a | | 94TH | 12:59 PM | 1:00 PM | 93TH | 0.25 | 1 | | | LC40 | 12:30 PM | 1:00 PM | 94th Av Layover | 33.48136107 | -112.2611621 | 93rd Ave & Thomas Rd | 33.47948847 | -112.2588343 | 29 |
| WEST | 2003 | 2713835 | 2003 | 20163853 | 1145 | 15 | Regular | 29 | Saturday | a | East | 93TH | 1:00 PM | 2:38 PM | PITH | 21.08 | 98 | 13 | 12 | 1 LC40 | 1:00 PM | 2:51 PM | 93rd Ave & Thomas Rd | 33.47948847 | -112.2588343 | Pima Park | 33.48054696 | -111.8945743 | 0 |
| WEST | 2003 | 2713835 | 2003 | 20163890 | 1200 | 16 | Regular | 29 | Saturday | a | West | PITH | 2:51 PM | 4:29 PM | 93TH | 21.52 | 98 | 30 | 12 | 18 LC40 | 2:38 PM | 4:29 PM | Pima Park | 33.48054696 | -111.8945743 | 93rd Ave & Thomas Rd | 33.47948847 | -112.2588343 | 13 |
| WEST | 2003 | 2713835 | 2003 | 20165095 | 60140479 | 17 | Deadhead | 29 | Saturday | a | | 93TH | 4:29 PM | 4:30 PM | 94TH | 0.25 | 1 | | | LC40 | 4:29 PM | 5:00 PM | 93rd Ave & Thomas Rd | 33.47948847 | -112.2588343 | 94th Av Layover | 33.48136107 | -112.2611621 | 0 |
| WEST | 2003 | 2713835 | 2003 | 20164958 | 60140480 | 18 | Deadhead | 29 | Saturday | a | | 94TH | 5:00 PM | 5:01 PM | 93TH | 0.25 | 1 | | | LC40 | 4:30 PM | 5:01 PM | 94th Av Layover | 33.48136107 | -112.2611621 | 93rd Ave & Thomas Rd | 33.47948847 | -112.2588343 | 30 |
| WEST | 2003 | 2713835 | 2003 | 20163854 | 1149 | 19 | Regular | 29 | Saturday | a | East | 93TH | 5:01 PM | 6:35 PM | PITH | 21.08 | 94 | 20 | 12 | 8 LC40 | 5:01 PM | 6:55 PM | 93rd Ave & Thomas Rd | 33.47948847 | -112.2588343 | Pima Park | 33.48054696 | -111.8945743 | 0 |
| WEST | 2003 | 2713835 | 2003 | 20163902 | 1208 | 20 | Regular | 29 | Saturday | a | West | PITH | 6:55 PM | 8:23 PM | 93TH | 21.52 | 88 | 13 | 11 | 2 LC40 | 6:35 PM | 8:23 PM | Pima Park | 33.48054696 | -111.8945743 | 93rd Ave & Thomas Rd | 33.47948847 | -112.2588343 | 20 |
| WEST | 2003 | 2713835 | 2003 | 20165102 | 60140493 | 21 | Deadhead | 29 | Saturday | a | | 93TH | 8:23 PM | 8:24 PM | 94TH | 0.25 | 1 | | | LC40 | 8:23 PM | 8:37 PM | 93rd Ave & Thomas Rd | 33.47948847 | -112.2588343 | 94th Av Layover | 33.48136107 | -112.2611621 | 0 |
| WEST | 2003 | 2713835 | 2003 | 20164959 | 60140494 | 22 | Deadhead | 29 | Saturday | a | | 94TH | 8:37 PM | 8:38 PM | 93TH | 0.25 | 1 | | | LC40 | 8:24 PM | 8:38 PM | 94th Av Layover | 33.48136107 | -112.2611621 | 93rd Ave & Thomas Rd | 33.47948847 | -112.2588343 | 13 |
| WEST | 2003 | 2713835 | 2003 | 20164016 | 1167 | 23 | Regular | 29 | Saturday | a | East | 93TH | 8:38 PM | 9:47 PM | 56TH | 17.22 | 69 | | | LC40 | 8:38 PM | 9:47 PM | 93rd Ave & Thomas Rd | 33.47948847 | -112.2588343 | 56th St & Thomas Rd | 33.48001333 | -111.9609594 | 0 |
| WEST | 2003 | 2713835 | 2003 | 20164609 | 60139811 | 24 | Pull-in | 29 | Saturday | a | | 56TH | 9:47 PM | 10:22 PM | WEST | 17.23 | 35 | | | LC40 | 9:47 PM | | 56th St & Thomas Rd | 33.48001333 | -111.9609594 | West Transit Facility | 33.45411524 | -112.2287661 | 0 |
| WEST | 2004 | 2713832 | 2004 | | | 1 | Prep-out | | | | | WEST | 4:02 AM | 4:17 AM | WEST | | | | | LC60 | | 4:17 AM | West Transit Facility | 33.45411524 | -112.2287661 | West Transit Facility | 33.45411524 | -112.2287661 | 52597682 |
| WEST | 2004 | 2713832 | 2004 | 20164580 | 60137766 | 2 | Pull-out | 17 | Saturday | a | | WEST | 4:17 AM | 4:50 AM | 52MC | 15.95 | 33 | | | LC60 | | 4:50 AM | West Transit Facility | 33.45411524 | -112.2287661 | 52nd St & McDowell Rd | 33.46556716 | -111.9697435 | 52597697 |
| WEST | 2004 | 2713832 | 2004 | 20164305 | 11221 | 3 | Regular | 17 | Saturday | a | West | 52MC | 4:50 AM | 5:57 AM | 99MC | 17.55 | 67 | 24 | 9 | 15 LC60 | 4:50 AM | 5:57 AM | 52nd St & McDowell Rd | 33.46556716 | -111.9697435 | 99th Ave & McDowell Rd | 33.46475107 | -112.2725559 | 0 |
| WEST | 2004 | 2713832 | 2004 | 20164571 | 60137757 | 4 | Deadhead | 17 | Saturday | a | | 99MC | 5:57 AM | 6:04 AM | 99MC | 2.63 | 7 | | | LC60 | 5:57 AM | 6:28 AM | 99th Ave & McDowell Rd | 33.46475107 | -112.2725559 | 99th Ave & McDowell Rd | 33.46475107 | -112.2725559 | 0 |
| WEST | 2004 | 2713832 | 2004 | 20163724 | 1051 | 5 | Regular | 17 | Saturday | a | East | 99MC | 6:28 AM | 8:00 AM | PIMC | 21.72 | 92 | 25 | 12 | 13 LC60 | 6:04 AM | 8:00 AM | 99th Ave & McDowell Rd | 33.46475107 | -112.2725559 | Pima Rd & McDowell Rd | 33.46580416 | -111.8918629 | 24 |
| WEST | 2004 | 2713832 | 2004 | 20164572 | 60137758 | 6 | Deadhead | 17 | Saturday | a | | PIMC | 8:00 AM | 8:07 AM | PIMC | 2.40 | 7 | | | LC60 | 8:00 AM | 8:32 AM | Pima Rd & McDowell Rd | 33.46580416 | -111.8918629 | Pima Rd & McDowell Rd | 33.46580416 | -111.8918629 | 0 |
| WEST | 2004 | 2713832 | 2004 | 20163768 | 1110 | 7 | Regular | 17 | Saturday | a | West | PIMC | 8:32 AM | 10:05 AM | 99MC | 22.05 | 93 | 12 | 12 | 0 LC60 | 8:07 AM | 10:05 AM | Pima Rd & McDowell Rd | 33.46580416 | -111.8918629 | 99th Ave & McDowell Rd | 33.46475107 | -112.2725559 | 25 |
| WEST | 2004 | 2713832 | 2004 | 20164573 | 60137759 | 8 | Deadhead | 17 | Saturday | a | | 99MC | 10:05 AM | 10:12 AM | 99MC | 2.63 | 7 | | | LC60 | 10:05 AM | 10:24 AM | 99th Ave & McDowell Rd | 33.46475107 | -112.2725559 | 99th Ave & McDowell Rd | 33.46475107 | -112.2725559 | 0 |
| WEST | 2004 | 2713832 | 2004 | 20163728 | 1055 | 9 | Regular | 17 | Saturday | a | East | 99MC | 10:24 AM | 12:00 PM | PIMC | 21.72 | 96 | 25 | 12 | 13 LC60 | 10:12 AM | 12:00 PM | 99th Ave & McDowell Rd | 33.46475107 | -112.2725559 | Pima Rd & McDowell Rd | 33.46580416 | -111.8918629 | 12 |
| WEST | 2004 | 2713832 | 2004 | 20164574 | 60137760 | 10 | Deadhead | 17 | Saturday | a | | PIMC | 12:00 PM | 12:07 PM | PIMC | 2.40 | 7 | | | LC60 | 12:00 PM | 12:32 PM | Pima Rd & McDowell Rd | 33.46580416 | -111.8918629 | Pima Rd & McDowell Rd | 33.46580416 | -111.8918629 | 0 |
| WEST | 2004 | 2713832 | 2004 | 20163772 | 1114 | 11 | Regular | 17 | Saturday | a | West | PIMC | 12:32 PM | 2:05 PM | 99MC | 22.05 | 93 | 12 | 12 | 0 LC60 | 12:07 PM | 2:05 PM | Pima Rd & McDowell Rd | 33.46580416 | -111.8918629 | 99th Ave & McDowell Rd | 33.46475107 | -112.2725559 | 25 |
| WEST | 2004 | 2713832 | 2004 | 20164575 | 60137761 | 12 | Deadhead | 17 | Saturday | a | | 99MC | 2:05 PM | 2:12 PM | 99MC | 2.63 | 7 | | | LC60 | 2:05 PM | 2:24 PM | 99th Ave & McDowell Rd | 33.46475107 | -112.2725559 | 99th Ave & McDowell Rd | 33.46475107 | -112.2725559 | 0 |
| WEST | 2004 | 2713832 | 2004 | 20163732 | 1059 | 13 | Regular | 17 | Saturday | a | East | 99MC | 2:24 PM | 4:00 PM | PIMC | 21.72 | 96 | 25 | 12 | 13 LC60 | 2:12 PM | 4:00 PM | 99th Ave & McDowell Rd | 33.46475107 | -112.2725559 | Pima Rd & McDowell Rd | 33.46580416 | -111.8918629 | 12 |
| WEST | 2004 | 2713832 | 2004 | 20164576 | 60137762 | 14 | Deadhead | 17 | Saturday | a | | PIMC | 4:00 PM | 4:07 PM | PIMC | 2.40 | 7 | | | LC60 | 4:00 PM | 4:32 PM | Pima Rd & McDowell Rd | 33.46580416 | -111.8918629 | Pima Rd & McDowell Rd | 33.46580416 | -111.8918629 | 0 |
| WEST | 2004 | 2713832 | 2004 | 20163776 | 1118 | 15 | Regular | 17 | Saturday | a | West | PIMC | 4:32 PM | 6:05 PM | 99MC | 22.05 | 93 | 12 | 12 | 0 LC60 | 4:07 PM | 6:05 PM | Pima Rd & McDowell Rd | 33.46580416 | -111.8918629 | 99th Ave & McDowell Rd | 33.46475107 | -112.2725559 | 25 |
| WEST | 2004 | 2713832 | 2004 | 20164577 | 60137763 | 16 | Deadhead | 17 | Saturday | a | | 99MC | 6:05 PM | 6:12 PM | 99MC | 2.63 | 7 | | | LC60 | 6:05 PM | 6:24 PM | 99th Ave & McDowell Rd | 33.46475107 | -112.2725559 | 99th Ave & McDowell Rd | 33.46475107 | -112.2725559 | 0 |
| WEST | 2004 | 2713832 | 2004 | 20163736 | 1063 | 17 | Regular | 17 | Saturday | a | East | 99MC | 6:24 PM | 8:00 PM | PIMC | 21.72 | 96 | 35 | 12 | 23 LC60 | 6:12 PM | 8:00 PM | 99th Ave & McDowell Rd | 33.46475107 | -112.2725559 | Pima Rd & McDowell Rd | 33.46580416 | -111.8918629 | 12 |
| WEST | 2004 | 2713832 | 2004 | 20164578 | 60137764 | 18 | Deadhead | 17 | Saturday | a | | PIMC | 8:00 PM | 8:15 PM | 52MC | 8.53 | 15 | | | LC60 | 8:00 PM | 8:50 PM | Pima Rd & McDowell Rd | 33.46580416 | -111.8918629 | 52nd St & McDowell Rd | 33.46556716 | -111.9697435 | 0 |
| WEST | 2004 | 2713832 | 2004 | 20164039 | 1128 | 19 | Regular | 17 | Saturday | a | West | 52MC | 8:50 PM | 9:53 PM | 99MC | 17.55 | 63 | 9 | 8 | 1 LC60 | 8:15 PM | 9:53 PM | 52nd St & McDowell Rd | 33.46556716 | -111.9697435 | 99th Ave & McDowell Rd | 33.46475107 | -112.2725559 | 35 |
| WEST | 2004 | 2713832 | 2004 | 20164579 | 60137765 | 20 | Deadhead | 17 | Saturday | a | | 99MC | 9:53 PM | 10:00 PM | 99MC | 2.63 | 7 | | | LC60 | 9:53 PM | 10:09 PM | 99th Ave & McDowell Rd | 33.46475107 | -112.2725559 | 99th Ave & McDowell Rd | 33.46475107 | -112.2725559 | 0 |
| WEST | 2004 | 2713832 | 2004 | 20164244 | 1045 | 21 | Regular | 17 | Saturday | a | East | 99MC | 10:09 PM | 11:09 PM | 52MC | 17.39 | 60 | | | LC60 | 10:00 PM | 11:09 PM | 99th Ave & McDowell Rd | 33.46475107 | -112.2725559 | 52nd St & McDowell Rd | 33.46556716 | -111.9697435 | 9 |
| WEST | 2004 | 2713832 | 2004 | 20164581 | 60137767 | 22 | Pull-in | 17 | Saturday | a | | 52MC | 11:09 PM | 11:42 PM | WEST | 16.98 | 33 | | | LC60 | 11:09 PM | | 52nd St & McDowell Rd | 33.46556716 | -111.9697435 | West Transit Facility | 33.45411524 | -112.2287661 | 0 |
| WEST | 2005 | 2713799 | 2005 | | | 1 | Prep-out | | | | | WEST | 4:05 AM | 4:20 AM | WEST | | | | | LC60 | | 4:20 AM | West Transit Facility | 33.45411524 | -112.2287661 | West Transit Facility | 33.45411524 | -112.2287661 | 52597685 |
| WEST | 2005 | 2713799 | 2005 | 20164906 | 60140400 | 2 | Pull-out | 3 | Saturday | a | | WEST | 4:20 AM | 4:25 AM | 83VB | 1.63 | 5 | | | LC60 | | 4:25 AM | West Transit Facility | 33.45411524 | -112.2287661 | 83rd Ave & Van Buren St | 33.45176014 | -112.2383454 | 52597700 |
| WEST | 2005 | 2713799 | 2005 | 20164295 | 11212 | 3 | Regular | 3 | Saturday | a | East | 83VB | 4:25 AM | 5:32 AM | VBGP | 16.15 | 67 | 26 | 9 | 17 LC60 | 4:25 AM | 5:32 AM | 83rd Ave & Van Buren St | 33.45176014 | -112.2383454 | Galvin Pkwy & Van Buren St | 33.45074827 | -111.9561774 | 0 |
| WEST | 2005 | 2713799 | 2005 | 20164898 | 60140392 | 4 | Deadhead | 3 | Saturday | a | | VBGP | 5:32 AM | 5:38 AM | VBGP | 1.24 | 6 | | | LC60 | 5:32 AM | 6:04 AM | Galvin Pkwy & Van Buren St | 33.45074827 | -111.9561774 | Galvin Pkwy & Van Buren St | 33.45074827 | -111.9561774 | 0 |
| WEST | 2005 | 2713799 | 2005 | 20163906 | 919 | 5 | Regular | 3 | Saturday | a | West | VBGP | 6:04 AM | 7:11 AM | 83VB | 16.30 | 67 | 10 | 9 | 1 LC60 | 5:38 AM | 7:11 AM | Galvin Pkwy & Van Buren St | 33.45074827 | -111.9561774 | 83rd Ave & Van Buren St | 33.45176014 | -112.2383454 | 26 |
| WEST | 2005 | 2713799 | 2005 | 20164899 | 60140393 | 6 | Deadhead | 3 | Saturday | a | | 83VB | 7:11 AM | 7:15 AM | 83VB | 1.03 | 4 | | | LC60 | 7:11 AM | 7:25 AM | 83rd Ave & Van Buren St | 33.45176014 | -112.2383454 | 83rd Ave & Van Buren St | 33.45176014 | -112.2383454 | 0 |
| WEST | 2005 | 2713799 | 2005 | 20163937 | 893 | 7 | Regular | 3 | Saturday | a | East | 83VB | 7:25 AM | 8:36 AM | PHZO | 16.92 | 71 | 25 | 9 | 16 LC60 | 7:15 AM | 9:01 AM | 83rd Ave & Van Buren St | 33.45176014 | -112.2383454 | Phoenix Zoo | 33.45351604 | -111.9479857 | 10 |
| WEST | 2005 | 2713799 | 2005 | 20163905 | 922 | 8 | Regular | 3 | Saturday | a | West | PHZO | 9:01 AM | 10:11 AM | 83VB | 17.00 | 70 | 10 | 9 | 1 LC60 | 8:36 AM | 10:11 AM | Phoenix Zoo | 33.45351604 | -111.9479857 | 83rd Ave & Van Buren St | 33.45176014 | -112.2383454 | 25 |
| WEST | 2005 | 2713799 | 2005 | 20164900 | 60140394 | 9 | Deadhead | 3 | Saturday | a | | 83VB | 10:11 AM | 10:15 AM | 83VB | 1.03 | 4 | | | LC60 | 10:11 AM | 10:25 AM | 83rd Ave & Van Buren St | 33.45176014 | -112.2383454 | 83rd Ave & Van Buren St | 33.45176014 | -112.2383454 | 0 |
| WEST | 2005 | 2713799 | 2005 | 20163939 | 896 | 10 | Regular | 3 | Saturday | a | East | 83VB | 10:25 AM | 11:36 AM | PHZO | 16.92 | 71 | 25 | 9 | 16 LC60 | 10:15 AM | 12:01 PM | 83rd Ave & Van Buren St | 33.45176014 | -112.2383454 | Phoenix Zoo | 33.45351604 | -111.9479857 | 10 |
| WEST | 2005 | 2713799 | 2005 | 20163910 | 925 | 11 | Regular | 3 | Saturday | a | West | PHZO | 12:01 PM | 1:11 PM | 83VB | 17.00 | 70 | 10 | 9 | 1 LC60 | 11:36 AM | 1:11 PM | Phoenix Zoo | 33.45351604 | -111.9479857 | 83rd Ave & Van Buren St | 33.45176014 | -112.2383454 | 25 |
| WEST | 2005 | 2713799 | 2005 | 20164901 | 60140395 | 12 | Deadhead | 3 | Saturday | a | | 83VB | 1:11 PM | 1:15 PM | 83VB | 1.03 | 4 | | | LC60 | 1:11 PM | 1:25 PM | 83rd Ave & Van Buren St | 33.45176014 | -112.2383454 | 83rd Ave & Van Buren St | 33.45176014 | -112.2383454 | 0 |
| WEST | 2005 | 2713799 | 2005 | 20163943 | 899 | 13 | Regular | 3 | Saturday | a | East | 83VB | 1:25 PM | 2:36 PM | PHZO | 16.92 | 71 | 25 | 9 | 16 LC60 | 1:15 PM | 3:01 PM | 83rd Ave & Van Buren St | 33.45176014 | -112.2383454 | Phoenix Zoo | 33.45351604 | -111.9479857 | 10 |
| WEST | 2005 | 2713799 | 2005 | 20163913 | 928 | 14 | Regular | 3 | Saturday | a | West | PHZO | 3:01 PM | 4:11 PM | 83VB | 17.00 | 70 | 10 | 9 | 1 LC60 | 2:36 PM | 4:11 PM | Phoenix Zoo | 33.45351604 | -111.9479857 | 83rd Ave & Van Buren St | 33.45176014 | -112.2383454 | 25 |
| WEST | 2005 | 2713799 | 2005 | 20164902 | 60140396 | 15 | Deadhead | 3 | Saturday | a | | 83VB | 4:11 PM | 4:15 PM | 83VB | 1.03 | 4 | | | LC60 | 4:11 PM | 4:25 PM | 83rd Ave & Van Buren St | 33.45176014 | -112.2383454 | 83rd Ave & Van Buren St | 33.45176014 | -112.2383454 | 0 |
| WEST | 2005 | 2713799 | 2005 | 20163941 | 902 | 16 | Regular | 3 | Saturday | a | East | 83VB | 4:25 PM | 5:36 PM | PHZO | 16.92 | 71 | 25 | 9 | 16 LC60 | 4:15 PM | 6:01 PM | 83rd Ave & Van Buren St | 33.45176014 | -112.2383454 | Phoenix Zoo | 33.45351604 | -111.9479857 | 10 |
| WEST | 2005 | 2713799 | 2005 | 20163916 | 931 | 17 | Regular | 3 | Saturday | a | West | PHZO | 6:01 PM | 7:11 PM | 83VB | 17.00 | 70 | 10 | 9 | 1 LC60 | 5:36 PM | 7:11 PM | Phoenix Zoo | 33.45351604 | -111.9479857 | 83rd Ave & Van Buren St | 33.45176014 | -112.2383454 | 25 |
| WEST | 2005 | 2713799 | 2005 | 20164903 | 60140397 | 18 | Deadhead | 3 | Saturday | a | | 83VB | 7:11 PM | 7:15 PM | 83VB | 1.03 | 4 | | | LC60 | 7:11 PM | 7:25 PM | 83rd Ave & Van Buren St | 33.45176014 | -112.2383454 | 83rd Ave & Van Buren St | 33.45176014 | -112.2383454 | 0 |
| WEST | 2005 | 2713799 | 2005 | 20163947 | 905 | 19 | Regular | 3 | Saturday | a | East | 83VB | 7:25 PM | 8:32 PM | VBGP | 16.15 | 67 | 26 | 9 | 17 LC60 | 7:15 PM | 8:32 PM | 83rd Ave & Van Buren St | 33.45176014 | -112.2383454 | Galvin Pkwy & Van Buren St | 33.45074827 | -111.9561774 | 10 |
| WEST | 2005 | 2713799 | 2005 | 20164904 | 60140398 | 20 | Deadhead | 3 | Saturday | a | | VBGP | 8:32 PM | 8:38 PM | VBGP | 1.24 | 6 | | | LC60 | 8:32 PM | 9:04 PM | Galvin Pkwy & Van Buren St | 33.45074827 | -111.9561774 | Galvin Pkwy & Van Buren St | 33.45074827 | -111.9561774 | 0 |
| WEST | 2005 | 2713799 | 2005 | 20163967 | 953 | 21 | Regular | 3 | Saturday | a | West | VBGP | 9:04 PM | 10:11 PM | 83VB | 16.30 | 67 | 10 | 9 | 1 LC60 | 8:38 PM | 10:11 PM | Galvin Pkwy & Van Buren St | 33.45074827 | -111.9561774 | 83rd Ave & Van Buren St | 33.45176014 | -112.2383454 | 26 |
| WEST | 2005 | 2713799 | 2005 | 20164905 | 60140399 | 22 | Deadhead | 3 | Saturday | a | | 83VB | 10:11 PM | 10:15 PM | 83VB | 1.03 | 4 | | | LC60 | 10:11 PM | 10:25 PM | 83rd Ave & Van Buren St | 33.45176014 | -112.2383454 | 83rd Ave & Van Buren St | 33.45176014 | -112.2383454 | 0 |
| WEST | 2005 | 2713799 | 2005 | 20164233 | 871 | 23 | Regular | 3 | Saturday | a | East | 83VB | 10:25 PM | 11:32 PM | VBGP | 16.15 | 67 | | | LC60 | 10:15 PM | 11:32 PM | 83rd Ave & Van Buren St | 33.45176014 | -112.2383454 | Galvin Pkwy & Van Buren St | 33.45074827 | -111.9561774 | 10 |
| WEST | 2005 | 2713799 | 2005 | 20164907 | 60140401 | 24 | Pull-in | 3 | Saturday | a | | VBGP | 11:32 PM | 12:07 AM | WEST | 16.33 | 35 | | | LC60 | 11:32 PM | | Galvin Pkwy & Van Buren St | 33.45074827 | -111.9561774 | West Transit Facility | 33.45411524 | -112.2287661 | 0 |

| | | | | | | | | | | | | | | | | | | | | | | | | | | | | | | | |
|---|---|---|---|---|---|---|---|---|---|---|---|---|---|---|---|---|---|---|---|---|---|---|---|---|---|---|---|---|---|---|---|
| WEST | 2006 | 2713790 | 2006 | | | 1 | Prep-out | | | | | WEST | 4:11 AM | 4:26 AM | WEST | | | | | LC60 | | 4:26 AM | West Transit Facility | 33.45411524 | -112.2287661 | West Transit Facility | 33.45411524 | -112.2287661 | 52597691 |
| WEST | 2006 | 2713790 | 2006 | 20164642 | 60140045 | 2 | Pull-out | 41 | Saturday | a | | WEST | 4:26 AM | 4:56 AM | 19IN | 10.57 | 30 | | | LC60 | | 4:56 AM | West Transit Facility | 33.45411524 | -112.2287661 | 19th Ave & Indian School Rd | 33.49502653 | -112.0999102 | 52597706 |
| WEST | 2006 | 2713790 | 2006 | 20164311 | 11229 | 3 | Regular | 41 | Saturday | a | East | 19IN | 4:56 AM | 5:30 AM | IN56 | 8.11 | 34 | 22 | 6 | 16 LC60 | 4:56 AM | 5:30 AM | 19th Ave & Indian School Rd | 33.49502653 | -112.0999102 | 56th St & Indian School Rd | 33.4889291 | -111.9608032 | 0 |
| WEST | 2006 | 2713790 | 2006 | 20164636 | 60140036 | 4 | Deadhead | 41 | Saturday | a | | IN56 | 5:30 AM | 5:40 AM | GRIN | 4.95 | 10 | | | LC60 | | 5:30 AM | 56th St & Indian School Rd | 33.4889291 | -111.9608032 | Granite Reef Rd & Indian School Rd | 33.49487235 | -111.9002718 | 0 |
| WEST | 2006 | 2713790 | 2006 | 20163692 | 1272 | 5 | Regular | 41 | Saturday | a | West | GRIN | 6:02 AM | 7:26 AM | 107I-W | 22.71 | 84 | 40 | 11 | 29 LC60 | 5:40 AM | 7:26 AM | Granite Reef Rd & Indian School Rd | 33.49487235 | -111.9002718 | 107th Ave & Indian School Rd | 33.49373411 | -112.2906586 | 22 |
| WEST | 2006 | 2713790 | 2006 | 20164637 | 60140037 | 6 | Deadhead | 41 | Saturday | a | | 107I-W | 7:26 AM | 7:32 AM | 107I-E | 1.53 | 6 | | | LC60 | | 7:26 AM | 107th Ave & Indian School Rd | 33.49373411 | -112.2906586 | 107th Ave & Indian School Rd | 33.49349789 | -112.2897007 | 0 |
| WEST | 2006 | 2713790 | 2006 | 20163672 | 1241 | 7 | Regular | 41 | Saturday | a | East | 107I-E | 8:12 AM | 9:50 AM | GRIN | 22.72 | 98 | 28 | 12 | 16 LC60 | 7:32 AM | 9:50 AM | 107th Ave & Indian School Rd | 33.49349789 | -112.2897007 | Granite Reef Rd & Indian School Rd | 33.49487235 | -111.9002718 | 40 |
| WEST | 2006 | 2713790 | 2006 | 20165146 | 60140585 | 8 | Deadhead | 41 | Saturday | a | | GRIN | 9:50 AM | 9:54 AM | PICH | 1.30 | 4 | | | LC60 | | 9:50 AM | 10:22 AM | Granite Reef Rd & Indian School Rd | 33.49487235 | -111.9002718 | Pima Rd & Chaparral Rd | 33.50803004 | -111.8914371 | 0 |
| WEST | 2006 | 2713790 | 2006 | 20164988 | 60140586 | 9 | Deadhead | 41 | Saturday | a | | PICH | 10:22 AM | 10:26 AM | GRIN | 2.20 | 4 | | | LC60 | | 9:54 AM | 10:26 AM | Pima Rd & Chaparral Rd | 33.50803004 | -111.8914371 | Granite Reef Rd & Indian School Rd | 33.49487235 | -111.9002718 | 28 |
| WEST | 2006 | 2713790 | 2006 | 20163697 | 1277 | 10 | Regular | 41 | Saturday | a | West | GRIN | 10:26 AM | 12:06 PM | 107I-W | 22.71 | 100 | 28 | 12 | 16 LC60 | 10:26 AM | 12:06 PM | Granite Reef Rd & Indian School Rd | 33.49487235 | -111.9002718 | 107th Ave & Indian School Rd | 33.49373411 | -112.2906586 | 0 |
| WEST | 2006 | 2713790 | 2006 | 20164638 | 60140039 | 11 | Deadhead | 41 | Saturday | a | | 107I-W | 12:06 PM | 12:12 PM | 107I-E | 1.53 | 6 | | | LC60 | | 12:06 PM | 12:40 PM | 107th Ave & Indian School Rd | 33.49373411 | -112.2906586 | 107th Ave & Indian School Rd | 33.49349789 | -112.2897007 | 0 |
| WEST | 2006 | 2713790 | 2006 | 20163671 | 1234 | 12 | Regular | 41 | Saturday | a | East | 107I-E | 12:40 PM | 2:20 PM | GRIN | 22.72 | 100 | 28 | 12 | 16 LC60 | 12:12 PM | 2:20 PM | 107th Ave & Indian School Rd | 33.49349789 | -112.2897007 | Granite Reef Rd & Indian School Rd | 33.49487235 | -111.9002718 | 28 |
| WEST | 2006 | 2713790 | 2006 | 20165155 | 60140603 | 13 | Deadhead | 41 | Saturday | a | | GRIN | 2:20 PM | 2:24 PM | PICH | 1.30 | 4 | | | LC60 | | 2:20 PM | 2:52 PM | Granite Reef Rd & Indian School Rd | 33.49487235 | -111.9002718 | Pima Rd & Chaparral Rd | 33.50803004 | -111.8914371 | 0 |
| WEST | 2006 | 2713790 | 2006 | 20164989 | 60140604 | 14 | Deadhead | 41 | Saturday | a | | PICH | 2:52 PM | 2:56 PM | GRIN | 2.20 | 4 | | | LC60 | | 2:24 PM | 2:56 PM | Pima Rd & Chaparral Rd | 33.50803004 | -111.8914371 | Granite Reef Rd & Indian School Rd | 33.49487235 | -111.9002718 | 28 |
| WEST | 2006 | 2713790 | 2006 | 20163712 | 1295 | 15 | Regular | 41 | Saturday | a | West | GRIN | 2:56 PM | 4:36 PM | 107I-W | 22.71 | 100 | 29 | 12 | 17 LC60 | 2:56 PM | 4:36 PM | Granite Reef Rd & Indian School Rd | 33.49487235 | -111.9002718 | 107th Ave & Indian School Rd | 33.49373411 | -112.2906586 | 0 |
| WEST | 2006 | 2713790 | 2006 | 20164639 | 60140041 | 16 | Deadhead | 41 | Saturday | a | | 107I-W | 4:36 PM | 4:42 PM | 107I-E | 1.53 | 6 | | | LC60 | | 4:36 PM | 5:11 PM | 107th Ave & Indian School Rd | 33.49373411 | -112.2906586 | 107th Ave & Indian School Rd | 33.49349789 | -112.2897007 | 0 |
| WEST | 2006 | 2713790 | 2006 | 20163686 | 1250 | 17 | Regular | 41 | Saturday | a | East | 107I-E | 5:11 PM | 6:50 PM | GRIN | 22.72 | 99 | 30 | 12 | 18 LC60 | 4:42 PM | 6:50 PM | 107th Ave & Indian School Rd | 33.49349789 | -112.2897007 | Granite Reef Rd & Indian School Rd | 33.49487235 | -111.9002718 | 29 |
| WEST | 2006 | 2713790 | 2006 | 20165164 | 60140621 | 18 | Deadhead | 41 | Saturday | a | | GRIN | 6:50 PM | 6:54 PM | PICH | 1.30 | 4 | | | LC60 | | 6:50 PM | 7:24 PM | Granite Reef Rd & Indian School Rd | 33.49487235 | -111.9002718 | Pima Rd & Chaparral Rd | 33.50803004 | -111.8914371 | 0 |
| WEST | 2006 | 2713790 | 2006 | 20164990 | 60140622 | 19 | Deadhead | 41 | Saturday | a | | PICH | 7:24 PM | 7:28 PM | GRIN | 2.20 | 4 | | | LC60 | | 6:54 PM | 7:28 PM | Pima Rd & Chaparral Rd | 33.50803004 | -111.8914371 | Granite Reef Rd & Indian School Rd | 33.49487235 | -111.9002718 | 30 |
| WEST | 2006 | 2713790 | 2006 | 20163707 | 1286 | 20 | Regular | 41 | Saturday | a | West | GRIN | 7:28 PM | 9:04 PM | 107I-W | 22.71 | 96 | 12 | 12 | 0 LC60 | 7:28 PM | 9:04 PM | Granite Reef Rd & Indian School Rd | 33.49487235 | -111.9002718 | 107th Ave & Indian School Rd | 33.49373411 | -112.2906586 | 0 |
| WEST | 2006 | 2713790 | 2006 | 20164640 | 60140043 | 21 | Deadhead | 41 | Saturday | a | | 107I-W | 9:04 PM | 9:10 PM | 107I-E | 1.53 | 6 | | | LC60 | | 9:04 PM | 9:22 PM | 107th Ave & Indian School Rd | 33.49373411 | -112.2906586 | 107th Ave & Indian School Rd | 33.49349789 | -112.2897007 | 0 |
| WEST | 2006 | 2713790 | 2006 | 20164055 | 1258 | 22 | Regular | 41 | Saturday | a | East | 107I-E | 9:22 PM | 10:27 PM | IN56 | 19.12 | 65 | 11 | 8 | 3 LC60 | 9:10 PM | 10:27 PM | 107th Ave & Indian School Rd | 33.49349789 | -112.2897007 | 56th St & Indian School Rd | 33.4889291 | -111.9608032 | 12 |
| WEST | 2006 | 2713790 | 2006 | 20164641 | 60140044 | 23 | Deadhead | 41 | Saturday | a | | IN56 | 10:27 PM | 10:35 PM | IN56 | 3.40 | 8 | | | LC60 | | 10:27 PM | 10:46 PM | 56th St & Indian School Rd | 33.4889291 | -111.9608032 | 56th St & Indian School Rd | 33.4889291 | -111.9608032 | 0 |
| WEST | 2006 | 2713790 | 2006 | 20164257 | 1269 | 24 | Regular | 41 | Saturday | a | West | IN56 | 10:46 PM | 11:50 PM | 107I-W | 19.09 | 64 | | | LC60 | | 10:35 PM | 11:50 PM | 56th St & Indian School Rd | 33.4889291 | -111.9608032 | 107th Ave & Indian School Rd | 33.49373411 | -112.2906586 | 11 |
| WEST | 2006 | 2713790 | 2006 | 20164643 | 60140046 | 25 | Pull-in | 41 | Saturday | a | | 107I-W | 11:50 PM | 12:05 AM | WEST | 7.18 | 15 | | | LC60 | | 11:50 PM | | 107th Ave & Indian School Rd | 33.49373411 | -112.2906586 | West Transit Facility | 33.45411524 | -112.2287661 | 0 |
| WEST | 2007 | 2713800 | 2007 | | | 1 | Prep-out | | | | | WEST | 4:14 AM | 4:29 AM | WEST | | | | | LC40 | | 4:29 AM | West Transit Facility | 33.45411524 | -112.2287661 | West Transit Facility | 33.45411524 | -112.2287661 | 52597694 |
| WEST | 2007 | 2713800 | 2007 | 20164916 | 60140410 | 2 | Pull-out | 3 | Saturday | a | | WEST | 4:29 AM | 5:04 AM | VBGP | 16.25 | 35 | | | LC40 | | 5:04 AM | West Transit Facility | 33.45411524 | -112.2287661 | Galvin Pkwy & Van Buren St | 33.45074827 | -111.9561774 | 52597709 |
| WEST | 2007 | 2713800 | 2007 | 20164296 | 11213 | 3 | Regular | 3 | Saturday | a | West | VBGP | 5:04 AM | 6:11 AM | 83VB | 16.30 | 67 | 10 | 9 | 1 LC40 | 5:04 AM | 6:11 AM | Galvin Pkwy & Van Buren St | 33.45074827 | -111.9561774 | 83rd Ave & Van Buren St | 33.45176014 | -112.2383454 | 0 |
| WEST | 2007 | 2713800 | 2007 | 20164908 | 60140402 | 4 | Deadhead | 3 | Saturday | a | | 83VB | 6:11 AM | 6:15 AM | 83VB | 1.03 | 4 | | | LC40 | | 6:11 AM | 6:25 AM | 83rd Ave & Van Buren St | 33.45176014 | -112.2383454 | 83rd Ave & Van Buren St | 33.45176014 | -112.2383454 | 0 |
| WEST | 2007 | 2713800 | 2007 | 20163932 | 892 | 5 | Regular | 3 | Saturday | a | East | 83VB | 6:25 AM | 7:36 AM | PHZO | 16.92 | 71 | 25 | 9 | 16 LC40 | 6:15 AM | 8:01 AM | 83rd Ave & Van Buren St | 33.45176014 | -112.2383454 | Phoenix Zoo | 33.45351604 | -111.9479857 | 10 |
| WEST | 2007 | 2713800 | 2007 | 20163904 | 921 | 6 | Regular | 3 | Saturday | a | West | PHZO | 8:01 AM | 9:11 AM | 83VB | 17.00 | 70 | 10 | 9 | 1 LC40 | 7:36 AM | 9:11 AM | Phoenix Zoo | 33.45351604 | -111.9479857 | 83rd Ave & Van Buren St | 33.45176014 | -112.2383454 | 25 |
| WEST | 2007 | 2713800 | 2007 | 20164909 | 60140403 | 7 | Deadhead | 3 | Saturday | a | | 83VB | 9:11 AM | 9:15 AM | 83VB | 1.03 | 4 | | | LC40 | | 9:11 AM | 9:25 AM | 83rd Ave & Van Buren St | 33.45176014 | -112.2383454 | 83rd Ave & Van Buren St | 33.45176014 | -112.2383454 | 0 |
| WEST | 2007 | 2713800 | 2007 | 20163938 | 895 | 8 | Regular | 3 | Saturday | a | East | 83VB | 9:25 AM | 10:36 AM | PHZO | 16.92 | 71 | 25 | 9 | 16 LC40 | 9:15 AM | 11:01 AM | 83rd Ave & Van Buren St | 33.45176014 | -112.2383454 | Phoenix Zoo | 33.45351604 | -111.9479857 | 10 |
| WEST | 2007 | 2713800 | 2007 | 20163909 | 924 | 9 | Regular | 3 | Saturday | a | West | PHZO | 11:01 AM | 12:11 PM | 83VB | 17.00 | 70 | 10 | 9 | 1 LC40 | 10:36 AM | 12:11 PM | Phoenix Zoo | 33.45351604 | -111.9479857 | 83rd Ave & Van Buren St | 33.45176014 | -112.2383454 | 25 |
| WEST | 2007 | 2713800 | 2007 | 20164910 | 60140404 | 10 | Deadhead | 3 | Saturday | a | | 83VB | 12:11 PM | 12:15 PM | 83VB | 1.03 | 4 | | | LC40 | | 12:11 PM | 12:25 PM | 83rd Ave & Van Buren St | 33.45176014 | -112.2383454 | 83rd Ave & Van Buren St | 33.45176014 | -112.2383454 | 0 |
| WEST | 2007 | 2713800 | 2007 | 20163940 | 898 | 11 | Regular | 3 | Saturday | a | East | 83VB | 12:25 PM | 1:36 PM | PHZO | 16.92 | 71 | 25 | 9 | 16 LC40 | 12:15 PM | 2:01 PM | 83rd Ave & Van Buren St | 33.45176014 | -112.2383454 | Phoenix Zoo | 33.45351604 | -111.9479857 | 10 |
| WEST | 2007 | 2713800 | 2007 | 20163912 | 927 | 12 | Regular | 3 | Saturday | a | West | PHZO | 2:01 PM | 3:11 PM | 83VB | 17.00 | 70 | 10 | 9 | 1 LC40 | 1:36 PM | 3:11 PM | Phoenix Zoo | 33.45351604 | -111.9479857 | 83rd Ave & Van Buren St | 33.45176014 | -112.2383454 | 25 |
| WEST | 2007 | 2713800 | 2007 | 20164911 | 60140405 | 13 | Deadhead | 3 | Saturday | a | | 83VB | 3:11 PM | 3:15 PM | 83VB | 1.03 | 4 | | | LC40 | | 3:11 PM | 3:25 PM | 83rd Ave & Van Buren St | 33.45176014 | -112.2383454 | 83rd Ave & Van Buren St | 33.45176014 | -112.2383454 | 0 |
| WEST | 2007 | 2713800 | 2007 | 20163945 | 901 | 14 | Regular | 3 | Saturday | a | East | 83VB | 3:25 PM | 4:36 PM | PHZO | 16.92 | 71 | 25 | 9 | 16 LC40 | 3:15 PM | 5:01 PM | 83rd Ave & Van Buren St | 33.45176014 | -112.2383454 | Phoenix Zoo | 33.45351604 | -111.9479857 | 10 |
| WEST | 2007 | 2713800 | 2007 | 20163915 | 930 | 15 | Regular | 3 | Saturday | a | West | PHZO | 5:01 PM | 6:11 PM | 83VB | 17.00 | 70 | 10 | 9 | 1 LC40 | 4:36 PM | 6:11 PM | Phoenix Zoo | 33.45351604 | -111.9479857 | 83rd Ave & Van Buren St | 33.45176014 | -112.2383454 | 25 |
| WEST | 2007 | 2713800 | 2007 | 20164912 | 60140406 | 16 | Deadhead | 3 | Saturday | a | | 83VB | 6:11 PM | 6:15 PM | 83VB | 1.03 | 4 | | | LC40 | | 6:11 PM | 6:25 PM | 83rd Ave & Van Buren St | 33.45176014 | -112.2383454 | 83rd Ave & Van Buren St | 33.45176014 | -112.2383454 | 0 |
| WEST | 2007 | 2713800 | 2007 | 20163946 | 904 | 17 | Regular | 3 | Saturday | a | East | 83VB | 6:25 PM | 7:36 PM | PHZO | 16.92 | 71 | 23 | 9 | 14 LC40 | 6:15 PM | 7:36 PM | 83rd Ave & Van Buren St | 33.45176014 | -112.2383454 | Phoenix Zoo | 33.45351604 | -111.9479857 | 10 |
| WEST | 2007 | 2713800 | 2007 | 20164913 | 60140407 | 18 | Deadhead | 3 | Saturday | a | | PHZO | 7:36 PM | 7:41 PM | VBGP | 1.47 | 5 | | | LC40 | | 7:36 PM | 8:04 PM | Phoenix Zoo | 33.45351604 | -111.9479857 | Galvin Pkwy & Van Buren St | 33.45074827 | -111.9561774 | 0 |
| WEST | 2007 | 2713800 | 2007 | 20163964 | 949 | 19 | Regular | 3 | Saturday | a | West | VBGP | 8:04 PM | 9:11 PM | 83VB | 16.30 | 67 | 10 | 9 | 1 LC40 | 7:41 PM | 9:11 PM | Galvin Pkwy & Van Buren St | 33.45074827 | -111.9561774 | 83rd Ave & Van Buren St | 33.45176014 | -112.2383454 | 23 |
| WEST | 2007 | 2713800 | 2007 | 20164914 | 60140408 | 20 | Deadhead | 3 | Saturday | a | | 83VB | 9:11 PM | 9:15 PM | 83VB | 1.03 | 4 | | | LC40 | | 9:11 PM | 9:25 PM | 83rd Ave & Van Buren St | 33.45176014 | -112.2383454 | 83rd Ave & Van Buren St | 33.45176014 | -112.2383454 | 0 |
| WEST | 2007 | 2713800 | 2007 | 20163971 | 907 | 21 | Regular | 3 | Saturday | a | East | 83VB | 9:25 PM | 10:32 PM | VBGP | 16.15 | 67 | 26 | 9 | 17 LC40 | 9:15 PM | 10:32 PM | 83rd Ave & Van Buren St | 33.45176014 | -112.2383454 | Galvin Pkwy & Van Buren St | 33.45074827 | -111.9561774 | 10 |
| WEST | 2007 | 2713800 | 2007 | 20164915 | 60140409 | 22 | Deadhead | 3 | Saturday | a | | VBGP | 10:32 PM | 10:38 PM | VBGP | 1.24 | 6 | | | LC40 | | 10:32 PM | 11:04 PM | Galvin Pkwy & Van Buren St | 33.45074827 | -111.9561774 | Galvin Pkwy & Van Buren St | 33.45074827 | -111.9561774 | 0 |
| WEST | 2007 | 2713800 | 2007 | 20164234 | 916 | 23 | Regular | 3 | Saturday | a | West | VBGP | 11:04 PM | 12:11 AM | 83VB | 16.30 | 67 | | | LC40 | | 10:38 PM | 12:11 AM | Galvin Pkwy & Van Buren St | 33.45074827 | -111.9561774 | 83rd Ave & Van Buren St | 33.45176014 | -112.2383454 | 26 |
| WEST | 2007 | 2713800 | 2007 | 20164917 | 60140411 | 24 | Pull-in | 3 | Saturday | a | | 83VB | 12:11 AM | 12:16 AM | WEST | 1.78 | 5 | | | LC40 | | 12:11 AM | | 83rd Ave & Van Buren St | 33.45176014 | -112.2383454 | West Transit Facility | 33.45411524 | -112.2287661 | 0 |
| WEST | 2008 | 2713811 | 2008 | | | 1 | Prep-out | | | | | WEST | 4:15 AM | 4:30 AM | WEST | | | | | LC40 | | 4:30 AM | West Transit Facility | 33.45411524 | -112.2287661 | West Transit Facility | 33.45411524 | -112.2287661 | 52597695 |
| WEST | 2008 | 2713811 | 2008 | 20164381 | 60136120 | 2 | Pull-out | 43 | Saturday | a | | WEST | 4:30 AM | 5:05 AM | 43UN | 23.60 | 35 | | | LC40 | | 5:05 AM | West Transit Facility | 33.45411524 | -112.2287661 | 43rd Ave & Union Hills Dr | 33.65458052 | -112.1519251 | 52597710 |
| WEST | 2008 | 2713811 | 2008 | 20164312 | 11230 | 3 | Regular | 43 | Saturday | a | South | 43UN | 5:05 AM | 5:57 AM | 43LB | 15.98 | 52 | 16 | 7 | 9 LC40 | 5:05 AM | 5:57 AM | 43rd Ave & Union Hills Dr | 33.65458052 | -112.1519251 | 43rd Ave & Lower Buckeye Rd | 33.42251092 | -112.1518544 | 0 |
| WEST | 2008 | 2713811 | 2008 | 20164367 | 60136106 | 4 | Deadhead | 43 | Saturday | a | | 43LB | 5:57 AM | 6:03 AM | 43LB | 2.60 | 6 | | | LC40 | | 5:57 AM | 6:19 AM | 43rd Ave & Lower Buckeye Rd | 33.42251092 | -112.1518544 | 43rd Ave & Lower Buckeye Rd | 33.42251092 | -112.1518544 | 0 |
| WEST | 2008 | 2713811 | 2008 | 20163993 | 1343 | 5 | Regular | 43 | Saturday | a | North | 43LB | 6:19 AM | 7:08 AM | 43UN | 15.97 | 49 | 20 | 6 | 14 LC40 | 6:03 AM | 7:08 AM | 43rd Ave & Lower Buckeye Rd | 33.42251092 | -112.1518544 | 43rd Ave & Union Hills Dr | 33.65458052 | -112.1519251 | 16 |
| WEST | 2008 | 2713811 | 2008 | 20164368 | 60136107 | 6 | Deadhead | 43 | Saturday | a | | 43UN | 7:08 AM | 7:15 AM | 43UN | 2.00 | 7 | | | LC40 | | 7:08 AM | 7:35 AM | 43rd Ave & Union Hills Dr | 33.65458052 | -112.1519251 | 43rd Ave & Union Hills Dr | 33.65458052 | -112.1519251 | 0 |
| WEST | 2008 | 2713811 | 2008 | 20164008 | 1387 | 7 | Regular | 43 | Saturday | a | South | 43UN | 7:35 AM | 8:29 AM | 43LB | 15.98 | 54 | 13 | 7 | 6 LC40 | 7:15 AM | 8:29 AM | 43rd Ave & Union Hills Dr | 33.65458052 | -112.1519251 | 43rd Ave & Lower Buckeye Rd | 33.42251092 | -112.1518544 | 20 |
| WEST | 2008 | 2713811 | 2008 | 20164369 | 60136108 | 8 | Deadhead | 43 | Saturday | a | | 43LB | 8:29 AM | 8:35 AM | 43LB | 2.60 | 6 | | | LC40 | | 8:29 AM | 8:48 AM | 43rd Ave & Lower Buckeye Rd | 33.42251092 | -112.1518544 | 43rd Ave & Lower Buckeye Rd | 33.42251092 | -112.1518544 | 0 |
| WEST | 2008 | 2713811 | 2008 | 20163569 | 1318 | 9 | Regular | 43 | Saturday | a | North | 43LB | 8:48 AM | 9:40 AM | 43UN | 15.97 | 52 | 16 | 7 | 9 LC40 | 8:35 AM | 9:40 AM | 43rd Ave & Lower Buckeye Rd | 33.42251092 | -112.1518544 | 43rd Ave & Union Hills Dr | 33.65458052 | -112.1519251 | 13 |
| WEST | 2008 | 2713811 | 2008 | 20164370 | 60136109 | 10 | Deadhead | 43 | Saturday | a | | 43UN | 9:40 AM | 9:47 AM | 43UN | 2.00 | 7 | | | LC40 | | 9:40 AM | 10:03 AM | 43rd Ave & Union Hills Dr | 33.65458052 | -112.1519251 | 43rd Ave & Union Hills Dr | 33.65458052 | -112.1519251 | 0 |
| WEST | 2008 | 2713811 | 2008 | 20163583 | 1364 | 11 | Regular | 43 | Saturday | a | South | 43UN | 10:03 AM | 11:00 AM | 43LB | 15.98 | 57 | 10 | 7 | 3 LC40 | 9:47 AM | 11:00 AM | 43rd Ave & Union Hills Dr | 33.65458052 | -112.1519251 | 43rd Ave & Lower Buckeye Rd | 33.42251092 | -112.1518544 | 16 |
| WEST | 2008 | 2713811 | 2008 | 20164371 | 60136110 | 12 | Deadhead | 43 | Saturday | a | | 43LB | 11:00 AM | 11:06 AM | 43LB | 2.60 | 6 | | | LC40 | | 11:00 AM | 11:16 AM | 43rd Ave & Lower Buckeye Rd | 33.42251092 | -112.1518544 | 43rd Ave & Lower Buckeye Rd | 33.42251092 | -112.1518544 | 0 |
| WEST | 2008 | 2713811 | 2008 | 20163976 | 1334 | 13 | Regular | 43 | Saturday | a | North | 43LB | 11:16 AM | 12:11 PM | 43UN | 15.97 | 55 | 14 | 7 | 7 LC40 | 11:06 AM | 12:11 PM | 43rd Ave & Lower Buckeye Rd | 33.42251092 | -112.1518544 | 43rd Ave & Union Hills Dr | 33.65458052 | -112.1519251 | 10 |
| WEST | 2008 | 2713811 | 2008 | 20164372 | 60136111 | 14 | Deadhead | 43 | Saturday | a | | 43UN | 12:11 PM | 12:18 PM | 43UN | 2.00 | 7 | | | LC40 | | 12:11 PM | 12:32 PM | 43rd Ave & Union Hills Dr | 33.65458052 | -112.1519251 | 43rd Ave & Union Hills Dr | 33.65458052 | -112.1519251 | 0 |
| WEST | 2008 | 2713811 | 2008 | 20163987 | 1381 | 15 | Regular | 43 | Saturday | a | South | 43UN | 12:32 PM | 1:32 PM | 43LB | 15.98 | 60 | 8 | 8 | 0 LC40 | 12:18 PM | 1:32 PM | 43rd Ave & Union Hills Dr | 33.65458052 | -112.1519251 | 43rd Ave & Lower Buckeye Rd | 33.42251092 | -112.1518544 | 14 |
| WEST | 2008 | 2713811 | 2008 | 20164373 | 60136112 | 16 | Deadhead | 43 | Saturday | a | | 43LB | 1:32 PM | 1:38 PM | 43LB | 2.60 | 6 | | | LC40 | | 1:32 PM | 1:46 PM | 43rd Ave & Lower Buckeye Rd | 33.42251092 | -112.1518544 | 43rd Ave & Lower Buckeye Rd | 33.42251092 | -112.1518544 | 0 |
| WEST | 2008 | 2713811 | 2008 | 20163574 | 1323 | 17 | Regular | 43 | Saturday | a | North | 43LB | 1:46 PM | 2:41 PM | 43UN | 15.97 | 55 | 14 | 7 | 7 LC40 | 1:38 PM | 2:41 PM | 43rd Ave & Lower Buckeye Rd | 33.42251092 | -112.1518544 | 43rd Ave & Union Hills Dr | 33.65458052 | -112.1519251 | 8 |
| WEST | 2008 | 2713811 | 2008 | 20164374 | 60136113 | 18 | Deadhead | 43 | Saturday | a | | 43UN | 2:41 PM | 2:48 PM | 43UN | 2.00 | 7 | | | LC40 | | 2:41 PM | 3:02 PM | 43rd Ave & Union Hills Dr | 33.65458052 | -112.1519251 | 43rd Ave & Union Hills Dr | 33.65458052 | -112.1519251 | 0 |
| WEST | 2008 | 2713811 | 2008 | 20163591 | 1369 | 19 | Regular | 43 | Saturday | a | South | 43UN | 3:02 PM | 4:01 PM | 43LB | 15.98 | 59 | 9 | 8 | 1 LC40 | 2:48 PM | 4:01 PM | 43rd Ave & Union Hills Dr | 33.65458052 | -112.1519251 | 43rd Ave & Lower Buckeye Rd | 33.42251092 | -112.1518544 | 14 |
| WEST | 2008 | 2713811 | 2008 | 20164375 | 60136114 | 20 | Deadhead | 43 | Saturday | a | | 43LB | 4:01 PM | 4:07 PM | 43LB | 2.60 | 6 | | | LC40 | | 4:01 PM | 4:16 PM | 43rd Ave & Lower Buckeye Rd | 33.42251092 | -112.1518544 | 43rd Ave & Lower Buckeye Rd | 33.42251092 | -112.1518544 | 0 |
| WEST | 2008 | 2713811 | 2008 | 20163997 | 1345 | 21 | Regular | 43 | Saturday | a | North | 43LB | 4:16 PM | 5:11 PM | 43UN | 15.97 | 55 | 14 | 7 | 7 LC40 | 4:07 PM | 5:11 PM | 43rd Ave & Lower Buckeye Rd | 33.42251092 | -112.1518544 | 43rd Ave & Union Hills Dr | 33.65458052 | -112.1519251 | 9 |
| WEST | 2008 | 2713811 | 2008 | 20164376 | 60136115 | 22 | Deadhead | 43 | Saturday | a | | 43UN | 5:11 PM | 5:18 PM | 43UN | 2.00 | 7 | | | LC40 | | 5:11 PM | 5:32 PM | 43rd Ave & Union Hills Dr | 33.65458052 | -112.1519251 | 43rd Ave & Union Hills Dr | 33.65458052 | -112.1519251 | 0 |
| WEST | 2008 | 2713811 | 2008 | 20163972 | 1376 | 23 | Regular | 43 | Saturday | a | South | 43UN | 5:32 PM | 6:29 PM | 43LB | 15.98 | 57 | 13 | 7 | 6 LC40 | 5:18 PM | 6:29 PM | 43rd Ave & Union Hills Dr | 33.65458052 | -112.1519251 | 43rd Ave & Lower Buckeye Rd | 33.42251092 | -112.1518544 | 14 |
| WEST | 2008 | 2713811 | 2008 | 20164377 | 60136116 | 24 | Deadhead | 43 | Saturday | a | | 43LB | 6:29 PM | 6:35 PM | 43LB | 2.60 | 6 | | | LC40 | | 6:29 PM | 6:48 PM | 43rd Ave & Lower Buckeye Rd | 33.42251092 | -112.1518544 | 43rd Ave & Lower Buckeye Rd | 33.42251092 | -112.1518544 | 0 |
| WEST | 2008 | 2713811 | 2008 | 20163579 | 1328 | 25 | Regular | 43 | Saturday | a | North | 43LB | 6:48 PM | 7:39 PM | 43UN | 15.97 | 51 | 19 | 7 | 12 LC40 | 6:35 PM | 7:39 PM | 43rd Ave & Lower Buckeye Rd | 33.42251092 | -112.1518544 | 43rd Ave & Union Hills Dr | 33.65458052 | -112.1519251 | 13 |
| WEST | 2008 | 2713811 | 2008 | 20164378 | 60136117 | 26 | Deadhead | 43 | Saturday | a | | 43UN | 7:39 PM | 7:46 PM | 43UN | 2.00 | 7 | | | LC40 | | 7:39 PM | 8:05 PM | 43rd Ave & Union Hills Dr | 33.65458052 | -112.1519251 | 43rd Ave & Union Hills Dr | 33.65458052 | -112.1519251 | 0 |

| | | | | | | | | | | | | | | | | | | | | | | | | | | | | | | |
|---|---|---|---|---|---|---|---|---|---|---|---|---|---|---|---|---|---|---|---|---|---|---|---|---|---|---|---|---|---|---|
| WEST | 2008 | 2713811 | 2008 | 20163598 | 1374 | 27 | Regular | 43 | Saturday | a | South | 43UN | 8:05 PM | 8:58 PM | 43LB | 15.98 | 53 | 16 | 7 | 9 | LC40 | 7:46 PM | 8:58 PM | 43rd Ave & Union Hills Dr | 33.65458052 | -112.1519251 | 43rd Ave & Lower Buckeye Rd | 33.42251092 | -112.1518544 | 19 |
| WEST | 2008 | 2713811 | 2008 | 20164379 | 60136118 | 28 | Deadhead | 43 | Saturday | a | | 43LB | 8:58 PM | 9:04 PM | 43LB | 2.60 | 6 | | | | LC40 | 8:58 PM | 9:20 PM | 43rd Ave & Lower Buckeye Rd | 33.42251092 | -112.1518544 | 43rd Ave & Lower Buckeye Rd | 33.42251092 | -112.1518544 | 0 |
| WEST | 2008 | 2713811 | 2008 | 20163982 | 1335 | 29 | Regular | 43 | Saturday | a | North | 43LB | 9:20 PM | 10:07 PM | 43UN | 15.97 | 47 | 23 | 6 | 17 | LC40 | 9:04 PM | 10:07 PM | 43rd Ave & Lower Buckeye Rd | 33.42251092 | -112.1518544 | 43rd Ave & Union Hills Dr | 33.65458052 | -112.1519251 | 16 |
| WEST | 2008 | 2713811 | 2008 | 20164380 | 60136119 | 30 | Deadhead | 43 | Saturday | a | | 43UN | 10:07 PM | 10:14 PM | 43UN | 2.00 | 7 | | | | LC40 | 10:07 PM | 10:37 PM | 43rd Ave & Union Hills Dr | 33.65458052 | -112.1519251 | 43rd Ave & Union Hills Dr | 33.65458052 | -112.1519251 | 0 |
| WEST | 2008 | 2713811 | 2008 | 20164259 | 1351 | 31 | Regular | 43 | Saturday | a | South | 43UN | 10:37 PM | 11:27 PM | 43LB | 15.98 | 50 | | | | LC40 | 10:14 PM | 11:27 PM | 43rd Ave & Union Hills Dr | 33.65458052 | -112.1519251 | 43rd Ave & Lower Buckeye Rd | 33.42251092 | -112.1518544 | 23 |
| WEST | 2008 | 2713811 | 2008 | 20164382 | 60136121 | 32 | Pull-in | 43 | Saturday | a | | 43LB | 11:27 PM | 11:42 PM | WEST | 7.00 | 15 | | | | LC40 | 11:27 PM | | 43rd Ave & Lower Buckeye Rd | 33.42251092 | -112.1518544 | West Transit Facility | 33.45411524 | -112.2287661 | 0 |
| WEST | 2009 | 2713791 | 2009 | | | 1 | Prep-out | | | | | WEST | 4:18 AM | 4:33 AM | WEST | | | | | | LC60 | | 4:33 AM | West Transit Facility | 33.45411524 | -112.2287661 | West Transit Facility | 33.45411524 | -112.2287661 | 52597698 |
| WEST | 2009 | 2713791 | 2009 | 20164650 | 60140056 | 2 | Pull-out | 41 | Saturday | a | | WEST | 4:33 AM | 4:48 AM | 107I-E | 6.39 | 15 | | | | LC60 | | 4:48 AM | West Transit Facility | 33.45411524 | -112.2287661 | 107th Ave & Indian School Rd | 33.49349789 | -112.2897007 | 52597713 |
| WEST | 2009 | 2713791 | 2009 | 20164310 | 11228 | 3 | Regular | 41 | Saturday | a | East | 107I-E | 4:48 AM | 6:00 AM | IN56 | 19.12 | 72 | 22 | 9 | 13 | LC60 | 4:48 AM | 6:00 AM | 107th Ave & Indian School Rd | 33.49349789 | -112.2897007 | 56th St & Indian School Rd | 33.4889291 | -111.9608032 | 0 |
| WEST | 2009 | 2713791 | 2009 | 20164644 | 60140047 | 4 | Deadhead | 41 | Saturday | a | | IN56 | 6:00 AM | 6:10 AM | GRIN | 4.95 | 10 | | | | LC60 | 6:00 AM | 6:32 AM | 56th St & Indian School Rd | 33.4889291 | -111.9608032 | Granite Reef Rd & Indian School Rd | 33.49487235 | -111.9002718 | 0 |
| WEST | 2009 | 2713791 | 2009 | 20163693 | 1273 | 5 | Regular | 41 | Saturday | a | West | GRIN | 6:32 AM | 7:56 AM | 107I-W | 22.71 | 84 | 40 | 11 | 29 | LC60 | 6:10 AM | 7:56 AM | Granite Reef Rd & Indian School Rd | 33.49487235 | -111.9002718 | 107th Ave & Indian School Rd | 33.49373411 | -112.2906586 | 22 |
| WEST | 2009 | 2713791 | 2009 | 20164645 | 60140048 | 6 | Deadhead | 41 | Saturday | a | | 107I-W | 7:56 AM | 8:02 AM | 107I-E | 1.53 | 6 | | | | LC60 | 7:56 AM | 8:42 AM | 107th Ave & Indian School Rd | 33.49373411 | -112.2906586 | 107th Ave & Indian School Rd | 33.49349789 | -112.2897007 | 0 |
| WEST | 2009 | 2713791 | 2009 | 20163666 | 1230 | 7 | Regular | 41 | Saturday | a | East | 107I-E | 8:42 AM | 10:20 AM | GRIN | 22.72 | 98 | 28 | 12 | 16 | LC60 | 8:02 AM | 10:20 AM | 107th Ave & Indian School Rd | 33.49349789 | -112.2897007 | Granite Reef Rd & Indian School Rd | 33.49487235 | -111.9002718 | 40 |
| WEST | 2009 | 2713791 | 2009 | 20165147 | 60140587 | 8 | Deadhead | 41 | Saturday | a | | GRIN | 10:20 AM | 10:24 AM | PICH | 1.30 | 4 | | | | LC60 | 10:20 AM | 10:52 AM | Granite Reef Rd & Indian School Rd | 33.49487235 | -111.9002718 | Pima Rd & Chaparral Rd | 33.50803004 | -111.8914371 | 0 |
| WEST | 2009 | 2713791 | 2009 | 20164991 | 60140588 | 9 | Deadhead | 41 | Saturday | a | | PICH | 10:52 AM | 10:56 AM | GRIN | 2.20 | 4 | | | | LC60 | 10:24 AM | 10:56 AM | Pima Rd & Chaparral Rd | 33.50803004 | -111.8914371 | Granite Reef Rd & Indian School Rd | 33.49487235 | -111.9002718 | 28 |
| WEST | 2009 | 2713791 | 2009 | 20163711 | 1291 | 10 | Regular | 41 | Saturday | a | West | GRIN | 10:56 AM | 12:36 PM | 107I-W | 22.71 | 100 | 28 | 12 | 16 | LC60 | 10:56 AM | 12:36 PM | Granite Reef Rd & Indian School Rd | 33.49487235 | -111.9002718 | 107th Ave & Indian School Rd | 33.49373411 | -112.2906586 | 0 |
| WEST | 2009 | 2713791 | 2009 | 20164646 | 60140050 | 11 | Deadhead | 41 | Saturday | a | | 107I-W | 12:36 PM | 12:42 PM | 107I-E | 1.53 | 6 | | | | LC60 | 12:36 PM | 1:10 PM | 107th Ave & Indian School Rd | 33.49373411 | -112.2906586 | 107th Ave & Indian School Rd | 33.49349789 | -112.2897007 | 0 |
| WEST | 2009 | 2713791 | 2009 | 20163682 | 1246 | 12 | Regular | 41 | Saturday | a | East | 107I-E | 1:10 PM | 2:50 PM | GRIN | 22.72 | 100 | 28 | 12 | 16 | LC60 | 12:42 PM | 2:50 PM | 107th Ave & Indian School Rd | 33.49349789 | -112.2897007 | Granite Reef Rd & Indian School Rd | 33.49487235 | -111.9002718 | 28 |
| WEST | 2009 | 2713791 | 2009 | 20165156 | 60140605 | 13 | Deadhead | 41 | Saturday | a | | GRIN | 2:50 PM | 2:54 PM | PICH | 1.30 | 4 | | | | LC60 | 2:50 PM | 3:22 PM | Granite Reef Rd & Indian School Rd | 33.49487235 | -111.9002718 | Pima Rd & Chaparral Rd | 33.50803004 | -111.8914371 | 0 |
| WEST | 2009 | 2713791 | 2009 | 20164992 | 60140606 | 14 | Deadhead | 41 | Saturday | a | | PICH | 3:22 PM | 3:26 PM | GRIN | 2.20 | 4 | | | | LC60 | 2:54 PM | 3:26 PM | Pima Rd & Chaparral Rd | 33.50803004 | -111.8914371 | Granite Reef Rd & Indian School Rd | 33.49487235 | -111.9002718 | 28 |
| WEST | 2009 | 2713791 | 2009 | 20163702 | 1282 | 15 | Regular | 41 | Saturday | a | West | GRIN | 3:26 PM | 5:06 PM | 107I-W | 22.71 | 100 | 29 | 12 | 17 | LC60 | 3:26 PM | 5:06 PM | Granite Reef Rd & Indian School Rd | 33.49487235 | -111.9002718 | 107th Ave & Indian School Rd | 33.49373411 | -112.2906586 | 0 |
| WEST | 2009 | 2713791 | 2009 | 20164647 | 60140052 | 16 | Deadhead | 41 | Saturday | a | | 107I-W | 5:06 PM | 5:12 PM | 107I-E | 1.53 | 6 | | | | LC60 | 5:06 PM | 5:41 PM | 107th Ave & Indian School Rd | 33.49373411 | -112.2906586 | 107th Ave & Indian School Rd | 33.49349789 | -112.2897007 | 0 |
| WEST | 2009 | 2713791 | 2009 | 20163679 | 1239 | 17 | Regular | 41 | Saturday | a | East | 107I-E | 5:41 PM | 7:20 PM | GRIN | 22.72 | 99 | 30 | 12 | 18 | LC60 | 5:12 PM | 7:20 PM | 107th Ave & Indian School Rd | 33.49349789 | -112.2897007 | Granite Reef Rd & Indian School Rd | 33.49487235 | -111.9002718 | 29 |
| WEST | 2009 | 2713791 | 2009 | 20165165 | 60140623 | 18 | Deadhead | 41 | Saturday | a | | GRIN | 7:20 PM | 7:24 PM | PICH | 1.30 | 4 | | | | LC60 | 7:20 PM | 7:54 PM | Granite Reef Rd & Indian School Rd | 33.49487235 | -111.9002718 | Pima Rd & Chaparral Rd | 33.50803004 | -111.8914371 | 0 |
| WEST | 2009 | 2713791 | 2009 | 20164993 | 60140624 | 19 | Deadhead | 41 | Saturday | a | | PICH | 7:54 PM | 7:58 PM | GRIN | 2.20 | 4 | | | | LC60 | 7:24 PM | 7:58 PM | Pima Rd & Chaparral Rd | 33.50803004 | -111.8914371 | Granite Reef Rd & Indian School Rd | 33.49487235 | -111.9002718 | 30 |
| WEST | 2009 | 2713791 | 2009 | 20163720 | 1300 | 20 | Regular | 41 | Saturday | a | West | GRIN | 7:58 PM | 9:27 PM | 107I-W | 22.71 | 89 | 19 | 11 | 8 | LC60 | 7:58 PM | 9:27 PM | Granite Reef Rd & Indian School Rd | 33.49487235 | -111.9002718 | 107th Ave & Indian School Rd | 33.49373411 | -112.2906586 | 0 |
| WEST | 2009 | 2713791 | 2009 | 20164648 | 60140054 | 21 | Deadhead | 41 | Saturday | a | | 107I-W | 9:27 PM | 9:33 PM | 107I-E | 1.53 | 6 | | | | LC60 | 9:27 PM | 9:52 PM | 107th Ave & Indian School Rd | 33.49373411 | -112.2906586 | 107th Ave & Indian School Rd | 33.49349789 | -112.2897007 | 0 |
| WEST | 2009 | 2713791 | 2009 | 20164025 | 1257 | 22 | Regular | 41 | Saturday | a | East | 107I-E | 9:52 PM | 10:57 PM | IN56 | 19.12 | 65 | 11 | 8 | 3 | LC60 | 9:33 PM | 10:57 PM | 107th Ave & Indian School Rd | 33.49349789 | -112.2897007 | 56th St & Indian School Rd | 33.4889291 | -111.9608032 | 19 |
| WEST | 2009 | 2713791 | 2009 | 20164649 | 60140055 | 23 | Deadhead | 41 | Saturday | a | | IN56 | 10:57 PM | 11:05 PM | IN56 | 3.40 | 8 | | | | LC60 | 10:57 PM | 11:16 PM | 56th St & Indian School Rd | 33.4889291 | -111.9608032 | 56th St & Indian School Rd | 33.4889291 | -111.9608032 | 0 |
| WEST | 2009 | 2713791 | 2009 | 20164256 | 1268 | 24 | Regular | 41 | Saturday | a | West | IN56 | 11:16 PM | 12:19 AM | 107I-W | 19.09 | 63 | | | | LC60 | 11:05 PM | 12:19 AM | 56th St & Indian School Rd | 33.4889291 | -111.9608032 | 107th Ave & Indian School Rd | 33.49373411 | -112.2906586 | 11 |
| WEST | 2009 | 2713791 | 2009 | 20164651 | 60140057 | 25 | Pull-in | 41 | Saturday | a | | 107I-W | 12:19 AM | 12:34 AM | WEST | 7.18 | 15 | | | | LC60 | 12:19 AM | | 107th Ave & Indian School Rd | 33.49373411 | -112.2906586 | West Transit Facility | 33.45411524 | -112.2287661 | 0 |
| WEST | 2010 | 2713842 | 2010 | | | 1 | Prep-out | | | | | WEST | 4:19 AM | 4:34 AM | WEST | | | | | | LC40 | | 4:34 AM | West Transit Facility | 33.45411524 | -112.2287661 | West Transit Facility | 33.45411524 | -112.2287661 | 52597699 |
| WEST | 2010 | 2713842 | 2010 | 20164688 | 60140117 | 2 | Pull-out | 59 | Saturday | a | | WEST | 4:34 AM | 4:57 AM | 59CA | 6.60 | 23 | | | | LC40 | | 4:57 AM | West Transit Facility | 33.45411524 | -112.2287661 | 59th Ave & Camelback Rd | 33.50954747 | -112.1863644 | 52597714 |
| WEST | 2010 | 2713842 | 2010 | 20164323 | 11240 | 3 | Regular | 59 | Saturday | a | South | 59CA | 4:57 AM | 5:15 AM | 59BU | 5.14 | 18 | 32 | 5 | 27 | LC40 | 4:57 AM | 5:15 AM | 59th Ave & Camelback Rd | 33.50954747 | -112.1863644 | 59th Ave & Buckeye Rd | 33.43696818 | -112.1865789 | 0 |
| WEST | 2010 | 2713842 | 2010 | 20165166 | 60140625 | 4 | Deadhead | 59 | Saturday | a | | 59BU | 5:15 AM | 5:19 AM | 51HD | 1.20 | 4 | | | | LC40 | 5:15 AM | 5:51 AM | 59th Ave & Buckeye Rd | 33.43696818 | -112.1865789 | 51st Ave & Hadley St | 33.43983825 | -112.1696634 | 0 |
| WEST | 2010 | 2713842 | 2010 | 20165011 | 60140626 | 5 | Deadhead | 59 | Saturday | a | | 51HD | 5:51 AM | 5:55 AM | 59BU | 1.20 | 4 | | | | LC40 | 5:19 AM | 5:55 AM | 51st Ave & Hadley St | 33.43983825 | -112.1696634 | 59th Ave & Buckeye Rd | 33.43696818 | -112.1865789 | 32 |
| WEST | 2010 | 2713842 | 2010 | 20163638 | 1501 | 6 | Regular | 59 | Saturday | a | North | 59BU | 5:55 AM | 6:56 AM | 59BR | 16.61 | 61 | 22 | 8 | 14 | LC40 | 5:55 AM | 7:18 AM | 59th Ave & Buckeye Rd | 33.43696818 | -112.1865789 | 59th Ave & Beardsley Rd | 33.66699537 | -112.1867351 | 0 |
| WEST | 2010 | 2713842 | 2010 | 20163633 | 1540 | 7 | Regular | 59 | Saturday | a | South | 59BR | 7:18 AM | 8:15 AM | 59BU | 16.03 | 57 | 32 | 7 | 25 | LC40 | 6:56 AM | 8:15 AM | 59th Ave & Beardsley Rd | 33.66699537 | -112.1867351 | 59th Ave & Buckeye Rd | 33.43696818 | -112.1865789 | 22 |
| WEST | 2010 | 2713842 | 2010 | 20165172 | 60140637 | 8 | Deadhead | 59 | Saturday | a | | 59BU | 8:15 AM | 8:19 AM | 51HD | 1.20 | 4 | | | | LC40 | 8:15 AM | 8:51 AM | 59th Ave & Buckeye Rd | 33.43696818 | -112.1865789 | 51st Ave & Hadley St | 33.43983825 | -112.1696634 | 0 |
| WEST | 2010 | 2713842 | 2010 | 20165012 | 60140638 | 9 | Deadhead | 59 | Saturday | a | | 51HD | 8:51 AM | 8:55 AM | 59BU | 1.20 | 4 | | | | LC40 | 8:19 AM | 8:55 AM | 51st Ave & Hadley St | 33.43983825 | -112.1696634 | 59th Ave & Buckeye Rd | 33.43696818 | -112.1865789 | 32 |
| WEST | 2010 | 2713842 | 2010 | 20163636 | 1495 | 10 | Regular | 59 | Saturday | a | North | 59BU | 8:55 AM | 9:58 AM | 59BR | 16.61 | 63 | 15 | 8 | 7 | LC40 | 8:55 AM | 10:13 AM | 59th Ave & Buckeye Rd | 33.43696818 | -112.1865789 | 59th Ave & Beardsley Rd | 33.66699537 | -112.1867351 | 0 |
| WEST | 2010 | 2713842 | 2010 | 20163630 | 1538 | 11 | Regular | 59 | Saturday | a | South | 59BR | 10:13 AM | 11:16 AM | 59BU | 16.03 | 63 | 31 | 8 | 23 | LC40 | 9:58 AM | 11:16 AM | 59th Ave & Beardsley Rd | 33.66699537 | -112.1867351 | 59th Ave & Buckeye Rd | 33.43696818 | -112.1865789 | 15 |
| WEST | 2010 | 2713842 | 2010 | 20165178 | 60140649 | 12 | Deadhead | 59 | Saturday | a | | 59BU | 11:16 AM | 11:20 AM | 51HD | 1.20 | 4 | | | | LC40 | 11:16 AM | 11:51 AM | 59th Ave & Buckeye Rd | 33.43696818 | -112.1865789 | 51st Ave & Hadley St | 33.43983825 | -112.1696634 | 0 |
| WEST | 2010 | 2713842 | 2010 | 20165013 | 60140650 | 13 | Deadhead | 59 | Saturday | a | | 51HD | 11:51 AM | 11:55 AM | 59BU | 1.20 | 4 | | | | LC40 | 11:20 AM | 11:55 AM | 51st Ave & Hadley St | 33.43983825 | -112.1696634 | 59th Ave & Buckeye Rd | 33.43696818 | -112.1865789 | 31 |
| WEST | 2010 | 2713842 | 2010 | 20163635 | 1494 | 14 | Regular | 59 | Saturday | a | North | 59BU | 11:55 AM | 12:59 PM | 59BR | 16.61 | 64 | 14 | 8 | 6 | LC40 | 11:55 AM | 1:13 PM | 59th Ave & Buckeye Rd | 33.43696818 | -112.1865789 | 59th Ave & Beardsley Rd | 33.66699537 | -112.1867351 | 0 |
| WEST | 2010 | 2713842 | 2010 | 20163632 | 1541 | 15 | Regular | 59 | Saturday | a | South | 59BR | 1:13 PM | 2:16 PM | 59BU | 16.03 | 63 | 29 | 8 | 21 | LC40 | 12:59 PM | 2:16 PM | 59th Ave & Beardsley Rd | 33.66699537 | -112.1867351 | 59th Ave & Buckeye Rd | 33.43696818 | -112.1865789 | 14 |
| WEST | 2010 | 2713842 | 2010 | 20165184 | 60140661 | 16 | Deadhead | 59 | Saturday | a | | 59BU | 2:16 PM | 2:20 PM | 51HD | 1.20 | 4 | | | | LC40 | 2:16 PM | 2:49 PM | 59th Ave & Buckeye Rd | 33.43696818 | -112.1865789 | 51st Ave & Hadley St | 33.43983825 | -112.1696634 | 0 |
| WEST | 2010 | 2713842 | 2010 | 20165014 | 60140662 | 17 | Deadhead | 59 | Saturday | a | | 51HD | 2:49 PM | 2:53 PM | 59BU | 1.20 | 4 | | | | LC40 | 2:20 PM | 2:53 PM | 51st Ave & Hadley St | 33.43983825 | -112.1696634 | 59th Ave & Buckeye Rd | 33.43696818 | -112.1865789 | 29 |
| WEST | 2010 | 2713842 | 2010 | 20163647 | 1503 | 18 | Regular | 59 | Saturday | a | North | 59BU | 2:53 PM | 4:01 PM | 59BR | 16.61 | 68 | 12 | 9 | 3 | LC40 | 2:53 PM | 4:13 PM | 59th Ave & Buckeye Rd | 33.43696818 | -112.1865789 | 59th Ave & Beardsley Rd | 33.66699537 | -112.1867351 | 0 |
| WEST | 2010 | 2713842 | 2010 | 20163650 | 1547 | 19 | Regular | 59 | Saturday | a | South | 59BR | 4:13 PM | 5:16 PM | 59BU | 16.03 | 63 | 29 | 8 | 21 | LC40 | 4:01 PM | 5:16 PM | 59th Ave & Beardsley Rd | 33.66699537 | -112.1867351 | 59th Ave & Buckeye Rd | 33.43696818 | -112.1865789 | 12 |
| WEST | 2010 | 2713842 | 2010 | 20165190 | 60140673 | 20 | Deadhead | 59 | Saturday | a | | 59BU | 5:16 PM | 5:20 PM | 51HD | 1.20 | 4 | | | | LC40 | 5:16 PM | 5:49 PM | 59th Ave & Buckeye Rd | 33.43696818 | -112.1865789 | 51st Ave & Hadley St | 33.43983825 | -112.1696634 | 0 |
| WEST | 2010 | 2713842 | 2010 | 20165015 | 60140674 | 21 | Deadhead | 59 | Saturday | a | | 51HD | 5:49 PM | 5:53 PM | 59BU | 1.20 | 4 | | | | LC40 | 5:20 PM | 5:53 PM | 51st Ave & Hadley St | 33.43983825 | -112.1696634 | 59th Ave & Buckeye Rd | 33.43696818 | -112.1865789 | 29 |
| WEST | 2010 | 2713842 | 2010 | 20163637 | 1498 | 22 | Regular | 59 | Saturday | a | North | 59BU | 5:53 PM | 6:57 PM | 59BR | 16.61 | 64 | 22 | 8 | 14 | LC40 | 5:53 PM | 7:19 PM | 59th Ave & Buckeye Rd | 33.43696818 | -112.1865789 | 59th Ave & Beardsley Rd | 33.66699537 | -112.1867351 | 0 |
| WEST | 2010 | 2713842 | 2010 | 20163629 | 1537 | 23 | Regular | 59 | Saturday | a | South | 59BR | 7:19 PM | 8:15 PM | 59BU | 16.03 | 56 | 35 | 7 | 28 | LC40 | 6:57 PM | 8:15 PM | 59th Ave & Beardsley Rd | 33.66699537 | -112.1867351 | 59th Ave & Buckeye Rd | 33.43696818 | -112.1865789 | 22 |
| WEST | 2010 | 2713842 | 2010 | 20165196 | 60140685 | 24 | Deadhead | 59 | Saturday | a | | 59BU | 8:15 PM | 8:19 PM | 51HD | 1.20 | 4 | | | | LC40 | 8:15 PM | 8:54 PM | 59th Ave & Buckeye Rd | 33.43696818 | -112.1865789 | 51st Ave & Hadley St | 33.43983825 | -112.1696634 | 0 |
| WEST | 2010 | 2713842 | 2010 | 20165016 | 60140686 | 25 | Deadhead | 59 | Saturday | a | | 51HD | 8:54 PM | 8:58 PM | 59BU | 1.20 | 4 | | | | LC40 | 8:19 PM | 8:58 PM | 51st Ave & Hadley St | 33.43983825 | -112.1696634 | 59th Ave & Buckeye Rd | 33.43696818 | -112.1865789 | 35 |
| WEST | 2010 | 2713842 | 2010 | 20163628 | 1493 | 26 | Regular | 59 | Saturday | a | North | 59BU | 8:58 PM | 9:51 PM | 59BR | 16.61 | 53 | | | | LC40 | 8:58 PM | 9:51 PM | 59th Ave & Buckeye Rd | 33.43696818 | -112.1865789 | 59th Ave & Beardsley Rd | 33.66699537 | -112.1867351 | 0 |
| WEST | 2010 | 2713842 | 2010 | 20164689 | 60140118 | 27 | Pull-in | 59 | Saturday | a | | 59BR | 9:51 PM | 10:29 PM | WEST | 16.82 | 38 | | | | LC40 | 9:51 PM | | 59th Ave & Beardsley Rd | 33.66699537 | -112.1867351 | West Transit Facility | 33.45411524 | -112.2287661 | 0 |
| WEST | 2011 | 2713812 | 2011 | | | 1 | Prep-out | | | | | WEST | 4:20 AM | 4:35 AM | WEST | | | | | | LC40 | | 4:35 AM | West Transit Facility | 33.45411524 | -112.2287661 | West Transit Facility | 33.45411524 | -112.2287661 | 52597700 |
| WEST | 2011 | 2713812 | 2011 | 20164386 | 60136149 | 2 | Pull-out | 51 | Saturday | a | | WEST | 4:35 AM | 5:08 AM | ASUW | 20.70 | 33 | | | | LC40 | | 5:08 AM | West Transit Facility | 33.45411524 | -112.2287661 | ASU West Campus | 33.60922389 | -112.1604935 | 52597715 |
| WEST | 2011 | 2713812 | 2011 | 20163612 | 1457 | 3 | Regular | 51 | Saturday | a | South | ASUW | 5:08 AM | 6:25 AM | 51PE | 27.75 | 77 | 27 | 12 | 15 | LC40 | 5:08 AM | 6:52 AM | ASU West Campus | 33.60922389 | -112.1604935 | 51st Ave & Pecos Rd | 33.29045953 | -112.1690898 | 0 |
| WEST | 2011 | 2713812 | 2011 | 20163602 | 1405 | 4 | Regular | 51 | Saturday | a | North | 51PE | 6:52 AM | 8:07 AM | ASUW | 24.97 | 75 | 31 | 12 | 19 | LC40 | 6:25 AM | 8:38 AM | 51st Ave & Pecos Rd | 33.29045953 | -112.1690898 | ASU West Campus | 33.60922389 | -112.1604935 | 27 |
| WEST | 2011 | 2713812 | 2011 | 20164098 | 1481 | 5 | Regular | 51 | Saturday | a | South | ASUW | 8:38 AM | 9:28 AM | BA51 | 17.01 | 50 | 10 | 8 | 2 | LC40 | 8:07 AM | 9:28 AM | ASU West Campus | 33.60922389 | -112.1604935 | 51st Ave & Baseline Rd | 33.37752263 | -112.1682551 | 31 |
| WEST | 2011 | 2713812 | 2011 | 20164383 | 60136146 | 6 | Deadhead | 51 | Saturday | a | | BA51 | 9:28 AM | 9:33 AM | BA51 | 1.85 | 5 | | | | LC40 | 9:28 AM | 9:43 AM | 51st Ave & Baseline Rd | 33.37752263 | -112.1682551 | 51st Ave & Baseline Rd | 33.37752263 | -112.1682551 | 0 |
| WEST | 2011 | 2713812 | 2011 | 20164092 | 1435 | 7 | Regular | 51 | Saturday | a | North | BA51 | 9:43 AM | 10:38 AM | ASUW | 16.31 | 55 | 24 | 9 | 15 | LC40 | 9:33 AM | 11:02 AM | 51st Ave & Baseline Rd | 33.37752263 | -112.1682551 | ASU West Campus | 33.60922389 | -112.1604935 | 10 |
| WEST | 2011 | 2713812 | 2011 | 20163618 | 1448 | 8 | Regular | 51 | Saturday | a | South | ASUW | 11:02 AM | 12:26 PM | 51PE | 27.75 | 84 | 25 | 13 | 12 | LC40 | 10:38 AM | 12:51 PM | ASU West Campus | 33.60922389 | -112.1604935 | 51st Ave & Pecos Rd | 33.29045953 | -112.1690898 | 24 |
| WEST | 2011 | 2713812 | 2011 | 20163606 | 1411 | 9 | Regular | 51 | Saturday | a | North | 51PE | 12:51 PM | 2:08 PM | ASUW | 24.97 | 77 | 24 | 12 | 12 | LC40 | 12:26 PM | 2:32 PM | 51st Ave & Pecos Rd | 33.29045953 | -112.1690898 | ASU West Campus | 33.60922389 | -112.1604935 | 25 |
| WEST | 2011 | 2713812 | 2011 | 20164096 | 1479 | 10 | Regular | 51 | Saturday | a | South | ASUW | 2:32 PM | 3:28 PM | BA51 | 17.01 | 56 | 9 | 9 | 0 | LC40 | 2:08 PM | 3:28 PM | ASU West Campus | 33.60922389 | -112.1604935 | 51st Ave & Baseline Rd | 33.37752263 | -112.1682551 | 24 |
| WEST | 2011 | 2713812 | 2011 | 20164384 | 60136147 | 11 | Deadhead | 51 | Saturday | a | | BA51 | 3:28 PM | 3:33 PM | BA51 | 1.85 | 5 | | | | LC40 | 3:28 PM | 3:42 PM | 51st Ave & Baseline Rd | 33.37752263 | -112.1682551 | 51st Ave & Baseline Rd | 33.37752263 | -112.1682551 | 0 |
| WEST | 2011 | 2713812 | 2011 | 20164093 | 1434 | 12 | Regular | 51 | Saturday | a | North | BA51 | 3:42 PM | 4:36 PM | ASUW | 16.31 | 54 | 27 | 9 | 18 | LC40 | 3:33 PM | 5:03 PM | 51st Ave & Baseline Rd | 33.37752263 | -112.1682551 | ASU West Campus | 33.60922389 | -112.1604935 | 9 |
| WEST | 2011 | 2713812 | 2011 | 20163624 | 1454 | 13 | Regular | 51 | Saturday | a | South | ASUW | 5:03 PM | 6:27 PM | 51PE | 27.75 | 84 | 24 | 13 | 11 | LC40 | 4:36 PM | 6:51 PM | ASU West Campus | 33.60922389 | -112.1604935 | 51st Ave & Pecos Rd | 33.29045953 | -112.1690898 | 27 |
| WEST | 2011 | 2713812 | 2011 | 20163611 | 1417 | 14 | Regular | 51 | Saturday | a | North | 51PE | 6:51 PM | 8:06 PM | ASUW | 24.97 | 75 | 29 | 12 | 17 | LC40 | 6:27 PM | 8:35 PM | 51st Ave & Pecos Rd | 33.29045953 | -112.1690898 | ASU West Campus | 33.60922389 | -112.1604935 | 24 |
| WEST | 2011 | 2713812 | 2011 | 20164089 | 1476 | 15 | Regular | 51 | Saturday | a | South | ASUW | 8:35 PM | 9:29 PM | BA51 | 17.01 | 54 | 11 | 9 | 2 | LC40 | 8:06 PM | 9:29 PM | ASU West Campus | 33.60922389 | -112.1604935 | 51st Ave & Baseline Rd | 33.37752263 | -112.1682551 | 29 |
| WEST | 2011 | 2713812 | 2011 | 20164385 | 60136148 | 16 | Deadhead | 51 | Saturday | a | | BA51 | 9:29 PM | 9:34 PM | BA51 | 1.85 | 5 | | | | LC40 | 9:29 PM | 9:45 PM | 51st Ave & Baseline Rd | 33.37752263 | -112.1682551 | 51st Ave & Baseline Rd | 33.37752263 | -112.1682551 | 0 |
| WEST | 2011 | 2713812 | 2011 | 20164084 | 1431 | 17 | Regular | 51 | Saturday | a | North | BA51 | 9:45 PM | 10:32 PM | ASUW | 16.31 | 47 | 36 | 8 | 28 | LC40 | 9:34 PM | 11:08 PM | 51st Ave & Baseline Rd | 33.37752263 | -112.1682551 | ASU West Campus | 33.60922389 | -112.1604935 | 11 |

| | | | | | | | | | | | | | | | | | | | | | | | | | | | | | | |
|---|---|---|---|---|---|---|---|---|---|---|---|---|---|---|---|---|---|---|---|---|---|---|---|---|---|---|---|---|---|---|
| WEST | 2011 | 2713812 | 2011 | 20164266 | 1443 | 18 | Regular | 51 | Saturday | a | South | ASUW | 11:08 PM | 11:57 PM | BA51 | 17.01 | 49 | | | | LC40 | 10:32 PM | 11:57 PM | ASU West Campus | 33.60922389 | -112.1604935 | 51st Ave & Baseline Rd | 33.37752263 | -112.1682551 | 36 |
| WEST | 2011 | 2713812 | 2011 | 20164387 | 60136150 | 19 | Pull-in | 51 | Saturday | a | | BA51 | 11:57 PM | 12:23 AM | WEST | 8.80 | 26 | | | | LC40 | 11:57 PM | | 51st Ave & Baseline Rd | 33.37752263 | -112.1682551 | West Transit Facility | 33.45411524 | -112.2287661 | 0 |
| WEST | 2012 | 2713836 | 2012 | | | 1 | Prep-out | | | | | WEST | 4:21 AM | 4:36 AM | WEST | | | | | | LC60 | | 4:36 AM | West Transit Facility | 33.45411524 | -112.2287661 | West Transit Facility | 33.45411524 | -112.2287661 | 52597701 |
| WEST | 2012 | 2713836 | 2012 | 20164612 | 60139818 | 2 | Pull-out | 29 | Saturday | a | | WEST | 4:36 AM | 4:58 AM | 51TH | 5.33 | 22 | | | | LC60 | | 4:58 AM | West Transit Facility | 33.45411524 | -112.2287661 | 51st Ave & Thomas Rd | 33.48054224 | -112.1689673 | 52597716 |
| WEST | 2012 | 2713836 | 2012 | 20164308 | 11225 | 3 | Regular | 29 | Saturday | a | East | 51TH | 4:58 AM | 5:47 AM | 56TH | 11.98 | 49 | 29 | 6 | 23 | LC60 | 4:58 AM | 5:47 AM | 51st Ave & Thomas Rd | 33.48054224 | -112.1689673 | 56th St & Thomas Rd | 33.48001333 | -111.9609594 | 0 |
| WEST | 2012 | 2713836 | 2012 | 20164610 | 60139812 | 4 | Deadhead | 29 | Saturday | a | | 56TH | 5:47 AM | 6:02 AM | PITH | 4.62 | 15 | | | | LC60 | 5:47 AM | 6:31 AM | 56th St & Thomas Rd | 33.48001333 | -111.9609594 | Pima Park | 33.48054696 | -111.8945743 | 0 |
| WEST | 2012 | 2713836 | 2012 | 20163876 | 1183 | 5 | Regular | 29 | Saturday | a | West | PITH | 6:31 AM | 7:52 AM | 93TH | 21.52 | 81 | 16 | 10 | 6 | LC60 | 6:02 AM | 7:52 AM | Pima Park | 33.48054696 | -111.8945743 | 93rd Ave & Thomas Rd | 33.47948847 | -112.2588343 | 29 |
| WEST | 2012 | 2713836 | 2012 | 20165078 | 60140445 | 6 | Deadhead | 29 | Saturday | a | | 93TH | 7:52 AM | 7:53 AM | 94TH | 0.25 | 1 | | | | LC60 | 7:52 AM | 8:09 AM | 93rd Ave & Thomas Rd | 33.47948847 | -112.2588343 | 94th Av Layover | 33.48136107 | -112.2611621 | 0 |
| WEST | 2012 | 2713836 | 2012 | 20164960 | 60140446 | 7 | Deadhead | 29 | Saturday | a | | 94TH | 8:09 AM | 8:10 AM | 93TH | 0.25 | 1 | | | | LC60 | 7:53 AM | 8:10 AM | 94th Av Layover | 33.48136107 | -112.2611621 | 93rd Ave & Thomas Rd | 33.47948847 | -112.2588343 | 16 |
| WEST | 2012 | 2713836 | 2012 | 20163848 | 1140 | 8 | Regular | 29 | Saturday | a | East | 93TH | 8:10 AM | 9:34 AM | PITH | 21.08 | 84 | 23 | 11 | 12 | LC60 | 8:10 AM | 9:57 AM | 93rd Ave & Thomas Rd | 33.47948847 | -112.2588343 | Pima Park | 33.48054696 | -111.8945743 | 0 |
| WEST | 2012 | 2713836 | 2012 | 20163883 | 1190 | 9 | Regular | 29 | Saturday | a | West | PITH | 9:57 AM | 11:26 AM | 93TH | 21.52 | 89 | 32 | 11 | 21 | LC60 | 9:34 AM | 11:26 AM | Pima Park | 33.48054696 | -111.8945743 | 93rd Ave & Thomas Rd | 33.47948847 | -112.2588343 | 23 |
| WEST | 2012 | 2713836 | 2012 | 20165085 | 60140459 | 10 | Deadhead | 29 | Saturday | a | | 93TH | 11:26 AM | 11:27 AM | 94TH | 0.25 | 1 | | | | LC60 | 11:26 AM | 11:59 AM | 93rd Ave & Thomas Rd | 33.47948847 | -112.2588343 | 94th Av Layover | 33.48136107 | -112.2611621 | 0 |
| WEST | 2012 | 2713836 | 2012 | 20164961 | 60140460 | 11 | Deadhead | 29 | Saturday | a | | 94TH | 11:59 AM | 12:00 PM | 93TH | 0.25 | 1 | | | | LC60 | 11:27 AM | 12:00 PM | 94th Av Layover | 33.48136107 | -112.2611621 | 93rd Ave & Thomas Rd | 33.47948847 | -112.2588343 | 32 |
| WEST | 2012 | 2713836 | 2012 | 20163852 | 1144 | 12 | Regular | 29 | Saturday | a | East | 93TH | 12:00 PM | 1:38 PM | PITH | 21.08 | 98 | 15 | 12 | 3 | LC60 | 12:00 PM | 1:53 PM | 93rd Ave & Thomas Rd | 33.47948847 | -112.2588343 | Pima Park | 33.48054696 | -111.8945743 | 0 |
| WEST | 2012 | 2713836 | 2012 | 20163892 | 1198 | 13 | Regular | 29 | Saturday | a | West | PITH | 1:53 PM | 3:30 PM | 93TH | 21.52 | 97 | 29 | 12 | 17 | LC60 | 1:38 PM | 3:30 PM | Pima Park | 33.48054696 | -111.8945743 | 93rd Ave & Thomas Rd | 33.47948847 | -112.2588343 | 15 |
| WEST | 2012 | 2713836 | 2012 | 20165093 | 60140475 | 14 | Deadhead | 29 | Saturday | a | | 93TH | 3:30 PM | 3:31 PM | 94TH | 0.25 | 1 | | | | LC60 | 3:30 PM | 4:00 PM | 93rd Ave & Thomas Rd | 33.47948847 | -112.2588343 | 94th Av Layover | 33.48136107 | -112.2611621 | 0 |
| WEST | 2012 | 2713836 | 2012 | 20164962 | 60140476 | 15 | Deadhead | 29 | Saturday | a | | 94TH | 4:00 PM | 4:01 PM | 93TH | 0.25 | 1 | | | | LC60 | 3:31 PM | 4:01 PM | 94th Av Layover | 33.48136107 | -112.2611621 | 93rd Ave & Thomas Rd | 33.47948847 | -112.2588343 | 29 |
| WEST | 2012 | 2713836 | 2012 | 20163857 | 1148 | 16 | Regular | 29 | Saturday | a | East | 93TH | 4:01 PM | 5:35 PM | PITH | 21.08 | 94 | 20 | 12 | 8 | LC60 | 4:01 PM | 5:55 PM | 93rd Ave & Thomas Rd | 33.47948847 | -112.2588343 | Pima Park | 33.48054696 | -111.8945743 | 0 |
| WEST | 2012 | 2713836 | 2012 | 20163901 | 1206 | 17 | Regular | 29 | Saturday | a | West | PITH | 5:55 PM | 7:28 PM | 93TH | 21.52 | 93 | 38 | 12 | 26 | LC60 | 5:35 PM | 7:28 PM | Pima Park | 33.48054696 | -111.8945743 | 93rd Ave & Thomas Rd | 33.47948847 | -112.2588343 | 20 |
| WEST | 2012 | 2713836 | 2012 | 20165101 | 60140491 | 18 | Deadhead | 29 | Saturday | a | | 93TH | 7:28 PM | 7:29 PM | 94TH | 0.25 | 1 | | | | LC60 | 7:28 PM | 8:07 PM | 93rd Ave & Thomas Rd | 33.47948847 | -112.2588343 | 94th Av Layover | 33.48136107 | -112.2611621 | 0 |
| WEST | 2012 | 2713836 | 2012 | 20164963 | 60140492 | 19 | Deadhead | 29 | Saturday | a | | 94TH | 8:07 PM | 8:08 PM | 93TH | 0.25 | 1 | | | | LC60 | 7:29 PM | 8:08 PM | 94th Av Layover | 33.48136107 | -112.2611621 | 93rd Ave & Thomas Rd | 33.47948847 | -112.2588343 | 38 |
| WEST | 2012 | 2713836 | 2012 | 20163863 | 1152 | 20 | Regular | 29 | Saturday | a | East | 93TH | 8:08 PM | 9:30 PM | PITH | 21.08 | 82 | 24 | 10 | 14 | LC60 | 8:08 PM | 9:30 PM | 93rd Ave & Thomas Rd | 33.47948847 | -112.2588343 | Pima Park | 33.48054696 | -111.8945743 | 0 |
| WEST | 2012 | 2713836 | 2012 | 20164611 | 60139817 | 21 | Deadhead | 29 | Saturday | a | | PITH | 9:30 PM | 9:45 PM | 56TH | 4.07 | 15 | | | | LC60 | 9:30 PM | 10:09 PM | Pima Park | 33.48054696 | -111.8945743 | 56th St & Thomas Rd | 33.48001333 | -111.9609594 | 0 |
| WEST | 2012 | 2713836 | 2012 | 20164252 | 1180 | 22 | Regular | 29 | Saturday | a | West | 56TH | 10:09 PM | 11:22 PM | 93TH | 17.64 | 73 | | | | LC60 | 9:45 PM | 11:22 PM | 56th St & Thomas Rd | 33.48001333 | -111.9609594 | 93rd Ave & Thomas Rd | 33.47948847 | -112.2588343 | 24 |
| WEST | 2012 | 2713836 | 2012 | 20164613 | 60139819 | 23 | Pull-in | 29 | Saturday | a | | 93TH | 11:22 PM | 11:35 PM | WEST | 4.60 | 13 | | | | LC60 | 11:22 PM | | 93rd Ave & Thomas Rd | 33.47948847 | -112.2588343 | West Transit Facility | 33.45411524 | -112.2287661 | 0 |
| WEST | 2013 | 2713833 | 2013 | | | 1 | Prep-out | | | | | WEST | 4:22 AM | 4:37 AM | WEST | | | | | | LC40 | | 4:37 AM | West Transit Facility | 33.45411524 | -112.2287661 | West Transit Facility | 33.45411524 | -112.2287661 | 52597702 |
| WEST | 2013 | 2713833 | 2013 | 20164588 | 60137774 | 2 | Pull-out | 17 | Saturday | a | | WEST | 4:37 AM | 4:57 AM | 43MC | 5.41 | 20 | | | | LC40 | | 4:57 AM | West Transit Facility | 33.45411524 | -112.2287661 | 43rd Ave & McDowell Rd | 33.46596291 | -112.1518078 | 52597717 |
| WEST | 2013 | 2713833 | 2013 | 20164304 | 11220 | 3 | Regular | 17 | Saturday | a | East | 43MC | 4:57 AM | 5:40 AM | 52MC | 10.52 | 43 | 11 | 6 | 5 | LC40 | 4:57 AM | 5:40 AM | 43rd Ave & McDowell Rd | 33.46596291 | -112.1518078 | 52nd St & McDowell Rd | 33.46556716 | -111.9697435 | 0 |
| WEST | 2013 | 2713833 | 2013 | 20164582 | 60137768 | 4 | Deadhead | 17 | Saturday | a | | 52MC | 5:40 AM | 5:55 AM | PIMC | 6.16 | 15 | | | | LC40 | 5:40 AM | 6:06 AM | 52nd St & McDowell Rd | 33.46556716 | -111.9697435 | Pima Rd & McDowell Rd | 33.46580416 | -111.8918629 | 0 |
| WEST | 2013 | 2713833 | 2013 | 20163746 | 1094 | 5 | Regular | 17 | Saturday | a | West | PIMC | 6:06 AM | 7:52 AM | ESMC | 28.99 | 106 | 33 | 13 | 20 | LC40 | 5:55 AM | 7:52 AM | Pima Rd & McDowell Rd | 33.46580416 | -111.8918629 | Pebble Creek Pkwy & McDowell Rd | 33.46464073 | -112.3924621 | 11 |
| WEST | 2013 | 2713833 | 2013 | 20164583 | 60137769 | 6 | Deadhead | 17 | Saturday | a | | ESMC | 7:52 AM | 7:59 AM | ESMC | 2.50 | 7 | | | | LC40 | 7:52 AM | 8:32 AM | Pebble Creek Pkwy & McDowell Rd | 33.46464073 | -112.3924621 | Pebble Creek Pkwy & McDowell Rd | 33.46464073 | -112.3924621 | 0 |
| WEST | 2013 | 2713833 | 2013 | 20163741 | 1068 | 7 | Regular | 17 | Saturday | a | East | ESMC | 8:32 AM | 10:30 AM | PIMC | 28.81 | 118 | 25 | 15 | 10 | LC40 | 7:59 AM | 10:30 AM | Pebble Creek Pkwy & McDowell Rd | 33.46464073 | -112.3924621 | Pima Rd & McDowell Rd | 33.46580416 | -111.8918629 | 33 |
| WEST | 2013 | 2713833 | 2013 | 20164584 | 60137770 | 8 | Deadhead | 17 | Saturday | a | | PIMC | 10:30 AM | 10:37 AM | PIMC | 2.40 | 7 | | | | LC40 | 10:30 AM | 11:02 AM | Pima Rd & McDowell Rd | 33.46580416 | -111.8918629 | Pima Rd & McDowell Rd | 33.46580416 | -111.8918629 | 0 |
| WEST | 2013 | 2713833 | 2013 | 20163757 | 1099 | 9 | Regular | 17 | Saturday | a | West | PIMC | 11:02 AM | 12:57 PM | ESMC | 28.99 | 115 | 28 | 14 | 14 | LC40 | 10:37 AM | 12:57 PM | Pima Rd & McDowell Rd | 33.46580416 | -111.8918629 | Pebble Creek Pkwy & McDowell Rd | 33.46464073 | -112.3924621 | 25 |
| WEST | 2013 | 2713833 | 2013 | 20164585 | 60137771 | 10 | Deadhead | 17 | Saturday | a | | ESMC | 12:57 PM | 1:04 PM | ESMC | 2.50 | 7 | | | | LC40 | 12:57 PM | 1:32 PM | Pebble Creek Pkwy & McDowell Rd | 33.46464073 | -112.3924621 | Pebble Creek Pkwy & McDowell Rd | 33.46464073 | -112.3924621 | 0 |
| WEST | 2013 | 2713833 | 2013 | 20163748 | 1073 | 11 | Regular | 17 | Saturday | a | East | ESMC | 1:32 PM | 3:30 PM | PIMC | 28.81 | 118 | 25 | 15 | 10 | LC40 | 1:04 PM | 3:30 PM | Pebble Creek Pkwy & McDowell Rd | 33.46464073 | -112.3924621 | Pima Rd & McDowell Rd | 33.46580416 | -111.8918629 | 28 |
| WEST | 2013 | 2713833 | 2013 | 20164586 | 60137772 | 12 | Deadhead | 17 | Saturday | a | | PIMC | 3:30 PM | 3:37 PM | PIMC | 2.40 | 7 | | | | LC40 | 3:30 PM | 4:02 PM | Pima Rd & McDowell Rd | 33.46580416 | -111.8918629 | Pima Rd & McDowell Rd | 33.46580416 | -111.8918629 | 0 |
| WEST | 2013 | 2713833 | 2013 | 20163762 | 1104 | 13 | Regular | 17 | Saturday | a | West | PIMC | 4:02 PM | 5:57 PM | ESMC | 28.99 | 115 | 28 | 14 | 14 | LC40 | 3:37 PM | 5:57 PM | Pima Rd & McDowell Rd | 33.46580416 | -111.8918629 | Pebble Creek Pkwy & McDowell Rd | 33.46464073 | -112.3924621 | 25 |
| WEST | 2013 | 2713833 | 2013 | 20164587 | 60137773 | 14 | Deadhead | 17 | Saturday | a | | ESMC | 5:57 PM | 6:04 PM | ESMC | 2.50 | 7 | | | | LC40 | 5:57 PM | 6:32 PM | Pebble Creek Pkwy & McDowell Rd | 33.46464073 | -112.3924621 | Pebble Creek Pkwy & McDowell Rd | 33.46464073 | -112.3924621 | 0 |
| WEST | 2013 | 2713833 | 2013 | 20163749 | 1077 | 15 | Regular | 17 | Saturday | a | East | ESMC | 6:32 PM | 8:24 PM | PIMC | 28.81 | 112 | | | | LC40 | 6:04 PM | 8:24 PM | Pebble Creek Pkwy & McDowell Rd | 33.46464073 | -112.3924621 | Pima Rd & McDowell Rd | 33.46580416 | -111.8918629 | 28 |
| WEST | 2013 | 2713833 | 2013 | 20164589 | 60137775 | 16 | Pull-in | 17 | Saturday | a | | PIMC | 8:24 PM | 9:12 PM | WEST | 25.10 | 48 | | | | LC40 | 8:24 PM | | Pima Rd & McDowell Rd | 33.46580416 | -111.8918629 | West Transit Facility | 33.45411524 | -112.2287661 | 0 |
| WEST | 2014 | 2713837 | 2014 | | | 1 | Prep-out | | | | | WEST | 4:22 AM | 4:37 AM | WEST | | | | | | LC40 | | 4:37 AM | West Transit Facility | 33.45411524 | -112.2287661 | West Transit Facility | 33.45411524 | -112.2287661 | 52597702 |
| WEST | 2014 | 2713837 | 2014 | 20164615 | 60139826 | 2 | Pull-out | 29 | Saturday | a | | WEST | 4:37 AM | 5:12 AM | 56TH | 17.27 | 35 | | | | LC40 | | 5:12 AM | West Transit Facility | 33.45411524 | -112.2287661 | 56th St & Thomas Rd | 33.48001333 | -111.9609594 | 52597717 |
| WEST | 2014 | 2713837 | 2014 | 20164045 | 1211 | 3 | Regular | 29 | Saturday | a | West | 56TH | 5:12 AM | 6:22 AM | 93TH | 17.64 | 70 | 17 | 9 | 8 | LC40 | 5:12 AM | 6:22 AM | 56th St & Thomas Rd | 33.48001333 | -111.9609594 | 93rd Ave & Thomas Rd | 33.47948847 | -112.2588343 | 0 |
| WEST | 2014 | 2713837 | 2014 | 20165075 | 60140439 | 4 | Deadhead | 29 | Saturday | a | | 93TH | 6:22 AM | 6:23 AM | 94TH | 0.25 | 1 | | | | LC40 | 6:22 AM | 6:40 AM | 93rd Ave & Thomas Rd | 33.47948847 | -112.2588343 | 94th Av Layover | 33.48136107 | -112.2611621 | 0 |
| WEST | 2014 | 2713837 | 2014 | 20164964 | 60140440 | 5 | Deadhead | 29 | Saturday | a | | 94TH | 6:40 AM | 6:41 AM | 93TH | 0.25 | 1 | | | | LC40 | 6:23 AM | 6:41 AM | 94th Av Layover | 33.48136107 | -112.2611621 | 93rd Ave & Thomas Rd | 33.47948847 | -112.2588343 | 17 |
| WEST | 2014 | 2713837 | 2014 | 20163864 | 1153 | 6 | Regular | 29 | Saturday | a | East | 93TH | 6:41 AM | 8:00 AM | PITH | 21.08 | 79 | 28 | 10 | 18 | LC40 | 6:41 AM | 8:28 AM | 93rd Ave & Thomas Rd | 33.47948847 | -112.2588343 | Pima Park | 33.48054696 | -111.8945743 | 0 |
| WEST | 2014 | 2713837 | 2014 | 20163880 | 1187 | 7 | Regular | 29 | Saturday | a | West | PITH | 8:28 AM | 9:56 AM | 93TH | 21.52 | 88 | 37 | 11 | 26 | LC40 | 8:00 AM | 9:56 AM | Pima Park | 33.48054696 | -111.8945743 | 93rd Ave & Thomas Rd | 33.47948847 | -112.2588343 | 28 |
| WEST | 2014 | 2713837 | 2014 | 20165082 | 60140453 | 8 | Deadhead | 29 | Saturday | a | | 93TH | 9:56 AM | 9:57 AM | 94TH | 0.25 | 1 | | | | LC40 | 9:56 AM | 10:34 AM | 93rd Ave & Thomas Rd | 33.47948847 | -112.2588343 | 94th Av Layover | 33.48136107 | -112.2611621 | 0 |
| WEST | 2014 | 2713837 | 2014 | 20164965 | 60140454 | 9 | Deadhead | 29 | Saturday | a | | 94TH | 10:34 AM | 10:35 AM | 93TH | 0.25 | 1 | | | | LC40 | 9:57 AM | 10:35 AM | 94th Av Layover | 33.48136107 | -112.2611621 | 93rd Ave & Thomas Rd | 33.47948847 | -112.2588343 | 37 |
| WEST | 2014 | 2713837 | 2014 | 20163862 | 1157 | 10 | Regular | 29 | Saturday | a | East | 93TH | 10:35 AM | 12:08 PM | PITH | 21.08 | 93 | 15 | 12 | 3 | LC40 | 10:35 AM | 12:23 PM | 93rd Ave & Thomas Rd | 33.47948847 | -112.2588343 | Pima Park | 33.48054696 | -111.8945743 | 0 |
| WEST | 2014 | 2713837 | 2014 | 20163888 | 1195 | 11 | Regular | 29 | Saturday | a | West | PITH | 12:23 PM | 2:00 PM | 93TH | 21.52 | 97 | 28 | 12 | 16 | LC40 | 12:08 PM | 2:00 PM | Pima Park | 33.48054696 | -111.8945743 | 93rd Ave & Thomas Rd | 33.47948847 | -112.2588343 | 15 |
| WEST | 2014 | 2713837 | 2014 | 20165090 | 60140469 | 12 | Deadhead | 29 | Saturday | a | | 93TH | 2:00 PM | 2:01 PM | 94TH | 0.25 | 1 | | | | LC40 | 2:00 PM | 2:29 PM | 93rd Ave & Thomas Rd | 33.47948847 | -112.2588343 | 94th Av Layover | 33.48136107 | -112.2611621 | 0 |
| WEST | 2014 | 2713837 | 2014 | 20164966 | 60140470 | 13 | Deadhead | 29 | Saturday | a | | 94TH | 2:29 PM | 2:30 PM | 93TH | 0.25 | 1 | | | | LC40 | 2:01 PM | 2:30 PM | 94th Av Layover | 33.48136107 | -112.2611621 | 93rd Ave & Thomas Rd | 33.47948847 | -112.2588343 | 28 |
| WEST | 2014 | 2713837 | 2014 | 20163867 | 1161 | 14 | Regular | 29 | Saturday | a | East | 93TH | 2:30 PM | 4:08 PM | PITH | 21.08 | 98 | 13 | 12 | 1 | LC40 | 2:30 PM | 4:21 PM | 93rd Ave & Thomas Rd | 33.47948847 | -112.2588343 | Pima Park | 33.48054696 | -111.8945743 | 0 |
| WEST | 2014 | 2713837 | 2014 | 20163898 | 1203 | 15 | Regular | 29 | Saturday | a | West | PITH | 4:21 PM | 5:59 PM | 93TH | 21.52 | 98 | 32 | 12 | 20 | LC40 | 4:08 PM | 5:59 PM | Pima Park | 33.48054696 | -111.8945743 | 93rd Ave & Thomas Rd | 33.47948847 | -112.2588343 | 13 |
| WEST | 2014 | 2713837 | 2014 | 20165098 | 60140485 | 16 | Deadhead | 29 | Saturday | a | | 93TH | 5:59 PM | 6:00 PM | 94TH | 0.25 | 1 | | | | LC40 | 5:59 PM | 6:32 PM | 93rd Ave & Thomas Rd | 33.47948847 | -112.2588343 | 94th Av Layover | 33.48136107 | -112.2611621 | 0 |
| WEST | 2014 | 2713837 | 2014 | 20164967 | 60140486 | 17 | Deadhead | 29 | Saturday | a | | 94TH | 6:32 PM | 6:33 PM | 93TH | 0.25 | 1 | | | | LC40 | 6:00 PM | 6:33 PM | 94th Av Layover | 33.48136107 | -112.2611621 | 93rd Ave & Thomas Rd | 33.47948847 | -112.2588343 | 32 |
| WEST | 2014 | 2713837 | 2014 | 20163873 | 1165 | 18 | Regular | 29 | Saturday | a | East | 93TH | 6:33 PM | 8:04 PM | PITH | 21.08 | 91 | 20 | 11 | 9 | LC40 | 6:33 PM | 8:04 PM | 93rd Ave & Thomas Rd | 33.47948847 | -112.2588343 | Pima Park | 33.48054696 | -111.8945743 | 0 |
| WEST | 2014 | 2713837 | 2014 | 20164614 | 60139824 | 19 | Deadhead | 29 | Saturday | a | | PITH | 8:04 PM | 8:19 PM | 56TH | 4.07 | 15 | | | | LC40 | 8:04 PM | 8:39 PM | Pima Park | 33.48054696 | -111.8945743 | 56th St & Thomas Rd | 33.48001333 | -111.9609594 | 0 |
| WEST | 2014 | 2713837 | 2014 | 20164040 | 1212 | 20 | Regular | 29 | Saturday | a | West | 56TH | 8:39 PM | 9:52 PM | 93TH | 17.64 | 73 | 17 | 9 | 8 | LC40 | 8:19 PM | 9:52 PM | 56th St & Thomas Rd | 33.48001333 | -111.9609594 | 93rd Ave & Thomas Rd | 33.47948847 | -112.2588343 | 20 |
| WEST | 2014 | 2713837 | 2014 | 20165105 | 60140499 | 21 | Deadhead | 29 | Saturday | a | | 93TH | 9:52 PM | 9:53 PM | 94TH | 0.25 | 1 | | | | LC40 | 9:52 PM | 10:10 PM | 93rd Ave & Thomas Rd | 33.47948847 | -112.2588343 | 94th Av Layover | 33.48136107 | -112.2611621 | 0 |
| WEST | 2014 | 2713837 | 2014 | 20164968 | 60140500 | 22 | Deadhead | 29 | Saturday | a | | 94TH | 10:10 PM | 10:11 PM | 93TH | 0.25 | 1 | | | | LC40 | 9:53 PM | 10:11 PM | 94th Av Layover | 33.48136107 | -112.2611621 | 93rd Ave & Thomas Rd | 33.47948847 | -112.2588343 | 17 |
| WEST | 2014 | 2713837 | 2014 | 20164251 | 1132 | 23 | Regular | 29 | Saturday | a | East | 93TH | 10:11 PM | 11:15 PM | 56TH | 17.22 | 64 | | | | LC40 | 10:11 PM | 11:15 PM | 93rd Ave & Thomas Rd | 33.47948847 | -112.2588343 | 56th St & Thomas Rd | 33.48001333 | -111.9609594 | 0 |
| WEST | 2014 | 2713837 | 2014 | 20164616 | 60139827 | 24 | Pull-in | 29 | Saturday | a | | 56TH | 11:15 PM | 11:50 PM | WEST | 17.23 | 35 | | | | LC40 | 11:15 PM | | 56th St & Thomas Rd | 33.48001333 | -111.9609594 | West Transit Facility | 33.45411524 | -112.2287661 | 0 |
| WEST | 2015 | 2713792 | 2015 | | | 1 | Prep-out | | | | | WEST | 4:24 AM | 4:39 AM | WEST | | | | | | LC60 | | 4:39 AM | West Transit Facility | 33.45411524 | -112.2287661 | West Transit Facility | 33.45411524 | -112.2287661 | 52597704 |
| WEST | 2015 | 2713792 | 2015 | 20164656 | 60140065 | 2 | Pull-out | 41 | Saturday | a | | WEST | 4:39 AM | 5:14 AM | IN56 | 18.49 | 35 | | | | LC60 | | 5:14 AM | West Transit Facility | 33.45411524 | -112.2287661 | 56th St & Indian School Rd | 33.4889291 | -111.9608032 | 52597719 |
| WEST | 2015 | 2713792 | 2015 | 20164299 | 11226 | 3 | Regular | 41 | Saturday | a | West | IN56 | 5:14 AM | 6:26 AM | 107I-W | 19.09 | 72 | 13 | 9 | 4 | LC60 | 5:14 AM | 6:26 AM | 56th St & Indian School Rd | 33.4889291 | -111.9608032 | 107th Ave & Indian School Rd | 33.49373411 | -112.2906586 | 0 |
| WEST | 2015 | 2713792 | 2015 | 20164652 | 60140058 | 4 | Deadhead | 41 | Saturday | a | | 107I-W | 6:26 AM | 6:32 AM | 107I-E | 1.53 | 6 | | | | LC60 | 6:26 AM | 6:45 AM | 107th Ave & Indian School Rd | 33.49373411 | -112.2906586 | 107th Ave & Indian School Rd | 33.49349789 | -112.2897007 | 0 |
| WEST | 2015 | 2713792 | 2015 | 20163664 | 1228 | 5 | Regular | 41 | Saturday | a | East | 107I-E | 6:45 AM | 8:20 AM | GRIN | 22.72 | 95 | 28 | 12 | 16 | LC60 | 6:32 AM | 8:20 AM | 107th Ave & Indian School Rd | 33.49349789 | -112.2897007 | Granite Reef Rd & Indian School Rd | 33.49487235 | -111.9002718 | 13 |
| WEST | 2015 | 2713792 | 2015 | 20165143 | 60140579 | 6 | Deadhead | 41 | Saturday | a | | GRIN | 8:20 AM | 8:24 AM | PICH | 1.30 | 4 | | | | LC60 | 8:20 AM | 8:52 AM | Granite Reef Rd & Indian School Rd | 33.49487235 | -111.9002718 | Pima Rd & Chaparral Rd | 33.50803004 | -111.8914371 | 0 |
| WEST | 2015 | 2713792 | 2015 | 20164994 | 60140580 | 7 | Deadhead | 41 | Saturday | a | | PICH | 8:52 AM | 8:56 AM | GRIN | 2.20 | 4 | | | | LC60 | 8:24 AM | 8:56 AM | Pima Rd & Chaparral Rd | 33.50803004 | -111.8914371 | Granite Reef Rd & Indian School Rd | 33.49487235 | -111.9002718 | 28 |
| WEST | 2015 | 2713792 | 2015 | 20163709 | 1289 | 8 | Regular | 41 | Saturday | a | West | GRIN | 8:56 AM | 10:36 AM | 107I-W | 22.71 | 100 | 28 | 12 | 16 | LC60 | 8:56 AM | 10:36 AM | Granite Reef Rd & Indian School Rd | 33.49487235 | -111.9002718 | 107th Ave & Indian School Rd | 33.49373411 | -112.2906586 | 0 |
| WEST | 2015 | 2713792 | 2015 | 20164653 | 60140060 | 9 | Deadhead | 41 | Saturday | a | | 107I-W | 10:36 AM | 10:42 AM | 107I-E | 1.53 | 6 | | | | LC60 | 10:36 AM | 11:10 AM | 107th Ave & Indian School Rd | 33.49373411 | -112.2906586 | 107th Ave & Indian School Rd | 33.49349789 | -112.2897007 | 0 |
| WEST | 2015 | 2713792 | 2015 | 20163680 | 1244 | 10 | Regular | 41 | Saturday | a | East | 107I-E | 11:10 AM | 12:50 PM | GRIN | 22.72 | 100 | 28 | 12 | 16 | LC60 | 10:42 AM | 12:50 PM | 107th Ave & Indian School Rd | 33.49349789 | -112.2897007 | Granite Reef Rd & Indian School Rd | 33.49487235 | -111.9002718 | 28 |

| | | | | | | | | | | | | | | | | | | | | | | | | | | | | | | |
|---|---|---|---|---|---|---|---|---|---|---|---|---|---|---|---|---|---|---|---|---|---|---|---|---|---|---|---|---|---|---|
| WEST | 2015 | 2713792 | 2015 | 20165152 | 60140597 | 11 | Deadhead | 41 | Saturday | a | | GRIN | 12:50 PM | 12:54 PM | PICH | 1.30 | 4 | | | | LC60 | 12:50 PM | 1:22 PM | Granite Reef Rd & Indian School Rd | 33.49487235 | -111.9002718 | Pima Rd & Chaparral Rd | 33.50803004 | -111.8914371 | 0 |
| WEST | 2015 | 2713792 | 2015 | 20164995 | 60140598 | 12 | Deadhead | 41 | Saturday | a | | PICH | 1:22 PM | 1:26 PM | GRIN | 2.20 | 4 | | | | LC60 | 12:54 PM | 1:26 PM | Pima Rd & Chaparral Rd | 33.50803004 | -111.8914371 | Granite Reef Rd & Indian School Rd | 33.49487235 | -111.9002718 | 28 |
| WEST | 2015 | 2713792 | 2015 | 20163700 | 1280 | 13 | Regular | 41 | Saturday | a | West | GRIN | 1:26 PM | 3:06 PM | 107I-W | 22.71 | 100 | 29 | 12 | 17 | LC60 | 1:26 PM | 3:06 PM | Granite Reef Rd & Indian School Rd | 33.49487235 | -111.9002718 | 107th Ave & Indian School Rd | 33.49373411 | -112.2906586 | 0 |
| WEST | 2015 | 2713792 | 2015 | 20164654 | 60140062 | 14 | Deadhead | 41 | Saturday | a | | 107I-W | 3:06 PM | 3:12 PM | 107I-E | 1.53 | 6 | | | | LC60 | 3:06 PM | 3:41 PM | 107th Ave & Indian School Rd | 33.49373411 | -112.2906586 | 107th Ave & Indian School Rd | 33.49349789 | -112.2897007 | 0 |
| WEST | 2015 | 2713792 | 2015 | 20163675 | 1237 | 15 | Regular | 41 | Saturday | a | East | 107I-E | 3:41 PM | 5:20 PM | GRIN | 22.72 | 99 | 30 | 12 | 18 | LC60 | 3:12 PM | 5:20 PM | 107th Ave & Indian School Rd | 33.49349789 | -112.2897007 | Granite Reef Rd & Indian School Rd | 33.49487235 | -111.9002718 | 29 |
| WEST | 2015 | 2713792 | 2015 | 20165161 | 60140615 | 16 | Deadhead | 41 | Saturday | a | | GRIN | 5:20 PM | 5:24 PM | PICH | 1.30 | 4 | | | | LC60 | 5:20 PM | 5:54 PM | Granite Reef Rd & Indian School Rd | 33.49487235 | -111.9002718 | Pima Rd & Chaparral Rd | 33.50803004 | -111.8914371 | 0 |
| WEST | 2015 | 2713792 | 2015 | 20164996 | 60140616 | 17 | Deadhead | 41 | Saturday | a | | PICH | 5:54 PM | 5:58 PM | GRIN | 2.20 | 4 | | | | LC60 | 5:24 PM | 5:58 PM | Pima Rd & Chaparral Rd | 33.50803004 | -111.8914371 | Granite Reef Rd & Indian School Rd | 33.49487235 | -111.9002718 | 30 |
| WEST | 2015 | 2713792 | 2015 | 20163718 | 1298 | 18 | Regular | 41 | Saturday | a | West | GRIN | 5:58 PM | 7:34 PM | 107I-W | 22.71 | 96 | 41 | 12 | 29 | LC60 | 5:58 PM | 7:34 PM | Granite Reef Rd & Indian School Rd | 33.49487235 | -111.9002718 | 107th Ave & Indian School Rd | 33.49373411 | -112.2906586 | 0 |
| WEST | 2015 | 2713792 | 2015 | 20164655 | 60140064 | 19 | Deadhead | 41 | Saturday | a | | 107I-W | 7:34 PM | 7:40 PM | 107I-E | 1.53 | 6 | | | | LC60 | 7:34 PM | 8:21 PM | 107th Ave & Indian School Rd | 33.49373411 | -112.2906586 | 107th Ave & Indian School Rd | 33.49349789 | -112.2897007 | 0 |
| WEST | 2015 | 2713792 | 2015 | 20164059 | 1261 | 20 | Regular | 41 | Saturday | a | East | 107I-E | 8:21 PM | 9:27 PM | IN56 | 19.12 | 66 | | | | LC60 | 7:40 PM | 9:27 PM | 107th Ave & Indian School Rd | 33.49349789 | -112.2897007 | 56th St & Indian School Rd | 33.4889291 | -111.9608032 | 41 |
| WEST | 2015 | 2713792 | 2015 | 20164657 | 60140066 | 21 | Pull-in | 41 | Saturday | a | | IN56 | 9:27 PM | 10:02 PM | WEST | 19.39 | 35 | | | | LC60 | 9:27 PM | | 56th St & Indian School Rd | 33.4889291 | -111.9608032 | West Transit Facility | 33.45411524 | -112.2287661 | 0 |
| WEST | 2016 | 2713843 | 2016 | | | 1 | Prep-out | | | | | WEST | 4:25 AM | 4:40 AM | WEST | | | | | | LC40 | | 4:40 AM | West Transit Facility | 33.45411524 | -112.2287661 | West Transit Facility | 33.45411524 | -112.2287661 | 52597705 |
| WEST | 2016 | 2713843 | 2016 | 20164690 | 60140124 | 2 | Pull-out | 59 | Saturday | a | | WEST | 4:40 AM | 5:18 AM | 59BR | 16.94 | 38 | | | | LC40 | | 5:18 AM | West Transit Facility | 33.45411524 | -112.2287661 | 59th Ave & Beardsley Rd | 33.66699537 | -112.1867351 | 52597720 |
| WEST | 2016 | 2713843 | 2016 | 20163631 | 1539 | 3 | Regular | 59 | Saturday | a | South | 59BR | 5:18 AM | 6:15 AM | 59BU | 16.03 | 57 | 32 | 7 | 25 | LC40 | 5:18 AM | 6:15 AM | 59th Ave & Beardsley Rd | 33.66699537 | -112.1867351 | 59th Ave & Buckeye Rd | 33.43696818 | -112.1865789 | 0 |
| WEST | 2016 | 2713843 | 2016 | 20165168 | 60140629 | 4 | Deadhead | 59 | Saturday | a | | 59BU | 6:15 AM | 6:19 AM | 51HD | 1.20 | 4 | | | | LC40 | 6:15 AM | 6:51 AM | 59th Ave & Buckeye Rd | 33.43696818 | -112.1865789 | 51st Ave & Hadley St | 33.43983825 | -112.1696634 | 0 |
| WEST | 2016 | 2713843 | 2016 | 20165017 | 60140630 | 5 | Deadhead | 59 | Saturday | a | | 51HD | 6:51 AM | 6:55 AM | 59BU | 1.20 | 4 | | | | LC40 | 6:19 AM | 6:55 AM | 51st Ave & Hadley St | 33.43983825 | -112.1696634 | 59th Ave & Buckeye Rd | 33.43696818 | -112.1865789 | 32 |
| WEST | 2016 | 2713843 | 2016 | 20163641 | 1497 | 6 | Regular | 59 | Saturday | a | North | 59BU | 6:55 AM | 7:56 AM | 59BR | 16.61 | 61 | 22 | 8 | 14 | LC40 | 6:55 AM | 8:18 AM | 59th Ave & Buckeye Rd | 33.43696818 | -112.1865789 | 59th Ave & Beardsley Rd | 33.66699537 | -112.1867351 | 0 |
| WEST | 2016 | 2713843 | 2016 | 20163651 | 1548 | 7 | Regular | 59 | Saturday | a | South | 59BR | 8:18 AM | 9:15 AM | 59BU | 16.03 | 57 | 32 | 7 | 25 | LC40 | 7:56 AM | 9:15 AM | 59th Ave & Beardsley Rd | 33.66699537 | -112.1867351 | 59th Ave & Buckeye Rd | 33.43696818 | -112.1865789 | 22 |
| WEST | 2016 | 2713843 | 2016 | 20165174 | 60140641 | 8 | Deadhead | 59 | Saturday | a | | 59BU | 9:15 AM | 9:19 AM | 51HD | 1.20 | 4 | | | | LC40 | 9:15 AM | 9:51 AM | 59th Ave & Buckeye Rd | 33.43696818 | -112.1865789 | 51st Ave & Hadley St | 33.43983825 | -112.1696634 | 0 |
| WEST | 2016 | 2713843 | 2016 | 20165018 | 60140642 | 9 | Deadhead | 59 | Saturday | a | | 51HD | 9:51 AM | 9:55 AM | 59BU | 1.20 | 4 | | | | LC40 | 9:19 AM | 9:55 AM | 51st Ave & Hadley St | 33.43983825 | -112.1696634 | 59th Ave & Buckeye Rd | 33.43696818 | -112.1865789 | 32 |
| WEST | 2016 | 2713843 | 2016 | 20163654 | 1507 | 10 | Regular | 59 | Saturday | a | North | 59BU | 9:55 AM | 10:58 AM | 59BR | 16.61 | 63 | 15 | 8 | 7 | LC40 | 9:55 AM | 11:13 AM | 59th Ave & Buckeye Rd | 33.43696818 | -112.1865789 | 59th Ave & Beardsley Rd | 33.66699537 | -112.1867351 | 0 |
| WEST | 2016 | 2713843 | 2016 | 20163657 | 1551 | 11 | Regular | 59 | Saturday | a | South | 59BR | 11:13 AM | 12:16 PM | 59BU | 16.03 | 63 | 29 | 8 | 21 | LC40 | 10:58 AM | 12:16 PM | 59th Ave & Beardsley Rd | 33.66699537 | -112.1867351 | 59th Ave & Buckeye Rd | 33.43696818 | -112.1865789 | 15 |
| WEST | 2016 | 2713843 | 2016 | 20165180 | 60140653 | 12 | Deadhead | 59 | Saturday | a | | 59BU | 12:16 PM | 12:20 PM | 51HD | 1.20 | 4 | | | | LC40 | 12:16 PM | 12:49 PM | 59th Ave & Buckeye Rd | 33.43696818 | -112.1865789 | 51st Ave & Hadley St | 33.43983825 | -112.1696634 | 0 |
| WEST | 2016 | 2713843 | 2016 | 20165019 | 60140654 | 13 | Deadhead | 59 | Saturday | a | | 51HD | 12:49 PM | 12:53 PM | 59BU | 1.20 | 4 | | | | LC40 | 12:20 PM | 12:53 PM | 51st Ave & Hadley St | 33.43983825 | -112.1696634 | 59th Ave & Buckeye Rd | 33.43696818 | -112.1865789 | 29 |
| WEST | 2016 | 2713843 | 2016 | 20163643 | 1500 | 14 | Regular | 59 | Saturday | a | North | 59BU | 12:53 PM | 2:00 PM | 59BR | 16.61 | 67 | 13 | 9 | 4 | LC40 | 12:53 PM | 2:13 PM | 59th Ave & Buckeye Rd | 33.43696818 | -112.1865789 | 59th Ave & Beardsley Rd | 33.66699537 | -112.1867351 | 0 |
| WEST | 2016 | 2713843 | 2016 | 20163645 | 1544 | 15 | Regular | 59 | Saturday | a | South | 59BR | 2:13 PM | 3:16 PM | 59BU | 16.03 | 63 | 29 | 8 | 21 | LC40 | 2:00 PM | 3:16 PM | 59th Ave & Beardsley Rd | 33.66699537 | -112.1867351 | 59th Ave & Buckeye Rd | 33.43696818 | -112.1865789 | 13 |
| WEST | 2016 | 2713843 | 2016 | 20165186 | 60140665 | 16 | Deadhead | 59 | Saturday | a | | 59BU | 3:16 PM | 3:20 PM | 51HD | 1.20 | 4 | | | | LC40 | 3:16 PM | 3:49 PM | 59th Ave & Buckeye Rd | 33.43696818 | -112.1865789 | 51st Ave & Hadley St | 33.43983825 | -112.1696634 | 0 |
| WEST | 2016 | 2713843 | 2016 | 20165020 | 60140666 | 17 | Deadhead | 59 | Saturday | a | | 51HD | 3:49 PM | 3:53 PM | 59BU | 1.20 | 4 | | | | LC40 | 3:20 PM | 3:53 PM | 51st Ave & Hadley St | 33.43983825 | -112.1696634 | 59th Ave & Buckeye Rd | 33.43696818 | -112.1865789 | 29 |
| WEST | 2016 | 2713843 | 2016 | 20163644 | 1502 | 18 | Regular | 59 | Saturday | a | North | 59BU | 3:53 PM | 5:01 PM | 59BR | 16.61 | 68 | 12 | 9 | 3 | LC40 | 3:53 PM | 5:13 PM | 59th Ave & Buckeye Rd | 33.43696818 | -112.1865789 | 59th Ave & Beardsley Rd | 33.66699537 | -112.1867351 | 0 |
| WEST | 2016 | 2713843 | 2016 | 20163649 | 1546 | 19 | Regular | 59 | Saturday | a | South | 59BR | 5:13 PM | 6:16 PM | 59BU | 16.03 | 63 | 30 | 8 | 22 | LC40 | 5:01 PM | 6:16 PM | 59th Ave & Beardsley Rd | 33.66699537 | -112.1867351 | 59th Ave & Buckeye Rd | 33.43696818 | -112.1865789 | 12 |
| WEST | 2016 | 2713843 | 2016 | 20165192 | 60140677 | 20 | Deadhead | 59 | Saturday | a | | 59BU | 6:16 PM | 6:20 PM | 51HD | 1.20 | 4 | | | | LC40 | 6:16 PM | 6:50 PM | 59th Ave & Buckeye Rd | 33.43696818 | -112.1865789 | 51st Ave & Hadley St | 33.43983825 | -112.1696634 | 0 |
| WEST | 2016 | 2713843 | 2016 | 20165021 | 60140678 | 21 | Deadhead | 59 | Saturday | a | | 51HD | 6:50 PM | 6:54 PM | 59BU | 1.20 | 4 | | | | LC40 | 6:20 PM | 6:54 PM | 51st Ave & Hadley St | 33.43983825 | -112.1696634 | 59th Ave & Buckeye Rd | 33.43696818 | -112.1865789 | 30 |
| WEST | 2016 | 2713843 | 2016 | 20163634 | 1496 | 22 | Regular | 59 | Saturday | a | North | 59BU | 6:54 PM | 7:55 PM | 59BR | 16.61 | 61 | 24 | 8 | 16 | LC40 | 6:54 PM | 8:19 PM | 59th Ave & Buckeye Rd | 33.43696818 | -112.1865789 | 59th Ave & Beardsley Rd | 33.66699537 | -112.1867351 | 0 |
| WEST | 2016 | 2713843 | 2016 | 20163642 | 1543 | 23 | Regular | 59 | Saturday | a | South | 59BR | 8:19 PM | 9:15 PM | 59BU | 16.03 | 56 | | | | LC40 | 7:55 PM | 9:15 PM | 59th Ave & Beardsley Rd | 33.66699537 | -112.1867351 | 59th Ave & Buckeye Rd | 33.43696818 | -112.1865789 | 24 |
| WEST | 2016 | 2713843 | 2016 | 20164691 | 60140125 | 24 | Pull-in | 59 | Saturday | a | | 59BU | 9:15 PM | 9:27 PM | WEST | 4.69 | 12 | | | | LC40 | 9:15 PM | | 59th Ave & Buckeye Rd | 33.43696818 | -112.1865789 | West Transit Facility | 33.45411524 | -112.2287661 | 0 |
| WEST | 2017 | 2713801 | 2017 | | | 1 | Prep-out | | | | | WEST | 4:25 AM | 4:40 AM | WEST | | | | | | LC60 | | 4:40 AM | West Transit Facility | 33.45411524 | -112.2287661 | West Transit Facility | 33.45411524 | -112.2287661 | 52597705 |
| WEST | 2017 | 2713801 | 2017 | 20164920 | 60140414 | 2 | Pull-out | 3 | Saturday | a | | WEST | 4:40 AM | 5:00 AM | 2AVB | 10.50 | 20 | | | | LC60 | | 5:00 AM | West Transit Facility | 33.45411524 | -112.2287661 | 2nd Ave & Van Buren St | 33.4513956 | -112.0764525 | 52597720 |
| WEST | 2017 | 2713801 | 2017 | 20164335 | 11253 | 3 | Regular | 3 | Saturday | a | West | 2AVB | 5:00 AM | 6:06 AM | CA4S | 17.25 | 66 | 22 | 8 | 14 | LC60 | 5:00 AM | 6:28 AM | 2nd Ave & Van Buren St | 33.4513956 | -112.0764525 | 4th St & La Canada Blvd | 33.44629602 | -112.3479925 | 0 |
| WEST | 2017 | 2713801 | 2017 | 20163919 | 876 | 4 | Regular | 3 | Saturday | a | East | CA4S | 6:28 AM | 8:06 AM | PHZO | 25.03 | 98 | 25 | 12 | 13 | LC60 | 6:06 AM | 8:31 AM | 4th St & La Canada Blvd | 33.44629602 | -112.3479925 | Phoenix Zoo | 33.45351604 | -111.9479857 | 22 |
| WEST | 2017 | 2713801 | 2017 | 20163950 | 936 | 5 | Regular | 3 | Saturday | a | West | PHZO | 8:31 AM | 10:06 AM | CA4S | 24.85 | 95 | 22 | 12 | 10 | LC60 | 8:06 AM | 10:28 AM | Phoenix Zoo | 33.45351604 | -111.9479857 | 4th St & La Canada Blvd | 33.44629602 | -112.3479925 | 25 |
| WEST | 2017 | 2713801 | 2017 | 20163923 | 880 | 6 | Regular | 3 | Saturday | a | East | CA4S | 10:28 AM | 12:06 PM | PHZO | 25.03 | 98 | 25 | 12 | 13 | LC60 | 10:06 AM | 12:31 PM | 4th St & La Canada Blvd | 33.44629602 | -112.3479925 | Phoenix Zoo | 33.45351604 | -111.9479857 | 22 |
| WEST | 2017 | 2713801 | 2017 | 20163954 | 940 | 7 | Regular | 3 | Saturday | a | West | PHZO | 12:31 PM | 2:06 PM | CA4S | 24.85 | 95 | 22 | 12 | 10 | LC60 | 12:06 PM | 2:28 PM | Phoenix Zoo | 33.45351604 | -111.9479857 | 4th St & La Canada Blvd | 33.44629602 | -112.3479925 | 25 |
| WEST | 2017 | 2713801 | 2017 | 20163928 | 884 | 8 | Regular | 3 | Saturday | a | East | CA4S | 2:28 PM | 4:06 PM | PHZO | 25.03 | 98 | 25 | 12 | 13 | LC60 | 2:06 PM | 4:31 PM | 4th St & La Canada Blvd | 33.44629602 | -112.3479925 | Phoenix Zoo | 33.45351604 | -111.9479857 | 22 |
| WEST | 2017 | 2713801 | 2017 | 20163958 | 944 | 9 | Regular | 3 | Saturday | a | West | PHZO | 4:31 PM | 6:06 PM | CA4S | 24.85 | 95 | 22 | 12 | 10 | LC60 | 4:06 PM | 6:28 PM | Phoenix Zoo | 33.45351604 | -111.9479857 | 4th St & La Canada Blvd | 33.44629602 | -112.3479925 | 25 |
| WEST | 2017 | 2713801 | 2017 | 20163933 | 888 | 10 | Regular | 3 | Saturday | a | East | CA4S | 6:28 PM | 8:02 PM | VBGP | 24.26 | 94 | 26 | 12 | 14 | LC60 | 6:06 PM | 8:02 PM | 4th St & La Canada Blvd | 33.44629602 | -112.3479925 | Galvin Pkwy & Van Buren St | 33.45074827 | -111.9561774 | 22 |
| WEST | 2017 | 2713801 | 2017 | 20164918 | 60140412 | 11 | Deadhead | 3 | Saturday | a | | VBGP | 8:02 PM | 8:08 PM | VBGP | 1.24 | 6 | | | | LC60 | 8:02 PM | 8:34 PM | Galvin Pkwy & Van Buren St | 33.45074827 | -111.9561774 | Galvin Pkwy & Van Buren St | 33.45074827 | -111.9561774 | 0 |
| WEST | 2017 | 2713801 | 2017 | 20163965 | 950 | 12 | Regular | 3 | Saturday | a | West | VBGP | 8:34 PM | 9:41 PM | 83VB | 16.30 | 67 | 10 | 9 | 1 | LC60 | 8:08 PM | 9:41 PM | Galvin Pkwy & Van Buren St | 33.45074827 | -111.9561774 | 83rd Ave & Van Buren St | 33.45176014 | -112.2383454 | 26 |
| WEST | 2017 | 2713801 | 2017 | 20164919 | 60140413 | 13 | Deadhead | 3 | Saturday | a | | 83VB | 9:41 PM | 9:45 PM | 83VB | 1.03 | 4 | | | | LC60 | 9:41 PM | 9:55 PM | 83rd Ave & Van Buren St | 33.45176014 | -112.2383454 | 83rd Ave & Van Buren St | 33.45176014 | -112.2383454 | 0 |
| WEST | 2017 | 2713801 | 2017 | 20163970 | 906 | 14 | Regular | 3 | Saturday | a | East | 83VB | 9:55 PM | 11:02 PM | VBGP | 16.15 | 67 | | | | LC60 | 9:45 PM | 11:02 PM | 83rd Ave & Van Buren St | 33.45176014 | -112.2383454 | Galvin Pkwy & Van Buren St | 33.45074827 | -111.9561774 | 10 |
| WEST | 2017 | 2713801 | 2017 | 20164921 | 60140415 | 15 | Pull-in | 3 | Saturday | a | | VBGP | 11:02 PM | 11:37 PM | WEST | 16.33 | 35 | | | | LC60 | 11:02 PM | | Galvin Pkwy & Van Buren St | 33.45074827 | -111.9561774 | West Transit Facility | 33.45411524 | -112.2287661 | 0 |
| WEST | 2018 | 2713813 | 2018 | | | 1 | Prep-out | | | | | WEST | 4:26 AM | 4:41 AM | WEST | | | | | | LC40 | | 4:41 AM | West Transit Facility | 33.45411524 | -112.2287661 | West Transit Facility | 33.45411524 | -112.2287661 | 52597706 |
| WEST | 2018 | 2713813 | 2018 | 20164392 | 60136235 | 2 | Pull-out | 51 | Saturday | a | | WEST | 4:41 AM | 5:00 AM | 51CA | 7.55 | 19 | | | | LC40 | | 5:00 AM | West Transit Facility | 33.45411524 | -112.2287661 | 51st Ave & Camelback Rd | 33.50945532 | -112.1687855 | 52597721 |
| WEST | 2018 | 2713813 | 2018 | 20164318 | 11236 | 3 | Regular | 51 | Saturday | a | South | 51CA | 5:00 AM | 5:27 AM | BA51 | 9.06 | 27 | 15 | 6 | 9 | LC40 | 5:00 AM | 5:27 AM | 51st Ave & Camelback Rd | 33.50945532 | -112.1687855 | 51st Ave & Baseline Rd | 33.37752263 | -112.1682551 | 0 |
| WEST | 2018 | 2713813 | 2018 | 20164388 | 60136231 | 4 | Deadhead | 51 | Saturday | a | | BA51 | 5:27 AM | 5:39 AM | 51PE | 8.32 | 12 | | | | LC40 | 5:27 AM | 5:54 AM | 51st Ave & Baseline Rd | 33.37752263 | -112.1682551 | 51st Ave & Pecos Rd | 33.29045953 | -112.1690898 | 0 |
| WEST | 2018 | 2713813 | 2018 | 20163595 | 1404 | 5 | Regular | 51 | Saturday | a | North | 51PE | 5:54 AM | 7:05 AM | ASUW | 24.97 | 71 | 33 | 11 | 22 | LC40 | 5:39 AM | 7:38 AM | 51st Ave & Pecos Rd | 33.29045953 | -112.1690898 | ASU West Campus | 33.60922389 | -112.1604935 | 15 |
| WEST | 2018 | 2713813 | 2018 | 20164072 | 1469 | 6 | Regular | 51 | Saturday | a | South | ASUW | 7:38 AM | 8:27 AM | BA51 | 17.01 | 49 | 11 | 8 | 3 | LC40 | 7:05 AM | 8:27 AM | ASU West Campus | 33.60922389 | -112.1604935 | 51st Ave & Baseline Rd | 33.37752263 | -112.1682551 | 33 |
| WEST | 2018 | 2713813 | 2018 | 20164389 | 60136232 | 7 | Deadhead | 51 | Saturday | a | | BA51 | 8:27 AM | 8:32 AM | BA51 | 1.85 | 5 | | | | LC40 | 8:27 AM | 8:43 AM | 51st Ave & Baseline Rd | 33.37752263 | -112.1682551 | 51st Ave & Baseline Rd | 33.37752263 | -112.1682551 | 0 |
| WEST | 2018 | 2713813 | 2018 | 20164063 | 1418 | 8 | Regular | 51 | Saturday | a | North | BA51 | 8:43 AM | 9:37 AM | ASUW | 16.31 | 54 | 25 | 9 | 16 | LC40 | 8:32 AM | 10:02 AM | 51st Ave & Baseline Rd | 33.37752263 | -112.1682551 | ASU West Campus | 33.60922389 | -112.1604935 | 11 |
| WEST | 2018 | 2713813 | 2018 | 20163617 | 1461 | 9 | Regular | 51 | Saturday | a | South | ASUW | 10:02 AM | 11:26 AM | 51PE | 27.75 | 84 | 25 | 13 | 12 | LC40 | 9:37 AM | 11:51 AM | ASU West Campus | 33.60922389 | -112.1604935 | 51st Ave & Pecos Rd | 33.29045953 | -112.1690898 | 25 |
| WEST | 2018 | 2713813 | 2018 | 20163605 | 1410 | 10 | Regular | 51 | Saturday | a | North | 51PE | 11:51 AM | 1:08 PM | ASUW | 24.97 | 77 | 24 | 12 | 12 | LC40 | 11:26 AM | 1:32 PM | 51st Ave & Pecos Rd | 33.29045953 | -112.1690898 | ASU West Campus | 33.60922389 | -112.1604935 | 25 |
| WEST | 2018 | 2713813 | 2018 | 20164085 | 1473 | 11 | Regular | 51 | Saturday | a | South | ASUW | 1:32 PM | 2:28 PM | BA51 | 17.01 | 56 | 9 | 9 | 0 | LC40 | 1:08 PM | 2:28 PM | ASU West Campus | 33.60922389 | -112.1604935 | 51st Ave & Baseline Rd | 33.37752263 | -112.1682551 | 24 |
| WEST | 2018 | 2713813 | 2018 | 20164390 | 60136233 | 12 | Deadhead | 51 | Saturday | a | | BA51 | 2:28 PM | 2:33 PM | BA51 | 1.85 | 5 | | | | LC40 | 2:28 PM | 2:42 PM | 51st Ave & Baseline Rd | 33.37752263 | -112.1682551 | 51st Ave & Baseline Rd | 33.37752263 | -112.1682551 | 0 |
| WEST | 2018 | 2713813 | 2018 | 20164076 | 1423 | 13 | Regular | 51 | Saturday | a | North | BA51 | 2:42 PM | 3:38 PM | ASUW | 16.31 | 56 | 24 | 9 | 15 | LC40 | 2:33 PM | 4:02 PM | 51st Ave & Baseline Rd | 33.37752263 | -112.1682551 | ASU West Campus | 33.60922389 | -112.1604935 | 9 |
| WEST | 2018 | 2713813 | 2018 | 20163623 | 1453 | 14 | Regular | 51 | Saturday | a | South | ASUW | 4:02 PM | 5:26 PM | 51PE | 27.75 | 84 | 25 | 13 | 12 | LC40 | 3:38 PM | 5:51 PM | ASU West Campus | 33.60922389 | -112.1604935 | 51st Ave & Pecos Rd | 33.29045953 | -112.1690898 | 24 |
| WEST | 2018 | 2713813 | 2018 | 20163610 | 1416 | 15 | Regular | 51 | Saturday | a | North | 51PE | 5:51 PM | 7:06 PM | ASUW | 24.97 | 75 | 29 | 12 | 17 | LC40 | 5:26 PM | 7:35 PM | 51st Ave & Pecos Rd | 33.29045953 | -112.1690898 | ASU West Campus | 33.60922389 | -112.1604935 | 25 |
| WEST | 2018 | 2713813 | 2018 | 20164078 | 1470 | 16 | Regular | 51 | Saturday | a | South | ASUW | 7:35 PM | 8:29 PM | BA51 | 17.01 | 54 | 11 | 9 | 2 | LC40 | 7:06 PM | 8:29 PM | ASU West Campus | 33.60922389 | -112.1604935 | 51st Ave & Baseline Rd | 33.37752263 | -112.1682551 | 29 |
| WEST | 2018 | 2713813 | 2018 | 20164391 | 60136234 | 17 | Deadhead | 51 | Saturday | a | | BA51 | 8:29 PM | 8:34 PM | BA51 | 1.85 | 5 | | | | LC40 | 8:29 PM | 8:45 PM | 51st Ave & Baseline Rd | 33.37752263 | -112.1682551 | 51st Ave & Baseline Rd | 33.37752263 | -112.1682551 | 0 |
| WEST | 2018 | 2713813 | 2018 | 20164087 | 1432 | 18 | Regular | 51 | Saturday | a | North | BA51 | 8:45 PM | 9:32 PM | ASUW | 16.31 | 47 | 36 | 8 | 28 | LC40 | 8:34 PM | 10:08 PM | 51st Ave & Baseline Rd | 33.37752263 | -112.1682551 | ASU West Campus | 33.60922389 | -112.1604935 | 11 |
| WEST | 2018 | 2713813 | 2018 | 20164268 | 1445 | 19 | Regular | 51 | Saturday | a | South | ASUW | 10:08 PM | 11:25 PM | 51PE | 27.75 | 77 | | | | LC40 | 9:32 PM | 11:25 PM | ASU West Campus | 33.60922389 | -112.1604935 | 51st Ave & Pecos Rd | 33.29045953 | -112.1690898 | 36 |
| WEST | 2018 | 2713813 | 2018 | 20164393 | 60136236 | 20 | Pull-in | 51 | Saturday | a | | 51PE | 11:25 PM | 12:05 AM | WEST | 16.00 | 40 | | | | LC40 | 11:25 PM | | 51st Ave & Pecos Rd | 33.29045953 | -112.1690898 | West Transit Facility | 33.45411524 | -112.2287661 | 0 |
| WEST | 2019 | 2713844 | 2019 | | | 1 | Prep-out | | | | | WEST | 4:28 AM | 4:43 AM | WEST | | | | | | LC40 | | 4:43 AM | West Transit Facility | 33.45411524 | -112.2287661 | West Transit Facility | 33.45411524 | -112.2287661 | 52597708 |
| WEST | 2019 | 2713844 | 2019 | 20164705 | 60140151 | 2 | Pull-out | 59 | Saturday | a | | WEST | 4:43 AM | 4:55 AM | 59BU | 3.59 | 12 | | | | LC40 | | 4:55 AM | West Transit Facility | 33.45411524 | -112.2287661 | 59th Ave & Buckeye Rd | 33.43696818 | -112.1865789 | 52597723 |
| WEST | 2019 | 2713844 | 2019 | 20164321 | 11238 | 3 | Regular | 59 | Saturday | a | North | 59BU | 4:55 AM | 5:13 AM | 59CA | 5.14 | 18 | 10 | 5 | 5 | LC40 | 4:55 AM | 5:13 AM | 59th Ave & Buckeye Rd | 33.43696818 | -112.1865789 | 59th Ave & Camelback Rd | 33.50954747 | -112.1863644 | 0 |
| WEST | 2019 | 2713844 | 2019 | 20164692 | 60140126 | 4 | Deadhead | 59 | Saturday | a | | 59CA | 5:13 AM | 5:17 AM | 59CA | 1.00 | 4 | | | | LC40 | 5:13 AM | 5:27 AM | 59th Ave & Camelback Rd | 33.50954747 | -112.1863644 | 59th Ave & Camelback Rd | 33.50954747 | -112.1863644 | 0 |
| WEST | 2019 | 2713844 | 2019 | 20164322 | 11239 | 5 | Regular | 59 | Saturday | a | South | 59CA | 5:27 AM | 5:45 AM | 59BU | 5.14 | 18 | 32 | 5 | 27 | LC40 | 5:17 AM | 5:45 AM | 59th Ave & Camelback Rd | 33.50954747 | -112.1863644 | 59th Ave & Buckeye Rd | 33.43696818 | -112.1865789 | 10 |

| | | | | | | | | | | | | | | | | | | | | | | | | | | | | | | |
|---|---|---|---|---|---|---|---|---|---|---|---|---|---|---|---|---|---|---|---|---|---|---|---|---|---|---|---|---|---|---|
| WEST | 2019 | 2713844 | 2019 | 20165167 | 60140627 | 6 | Deadhead | 59 | Saturday | a | | 59BU | 5:45 AM | 5:49 AM | 51HD | 1.20 | 4 | | | | LC40 | 5:45 AM | 6:21 AM | 59th Ave & Buckeye Rd | 33.43696818 | -112.1865789 | 51st Ave & Hadley St | 33.43983825 | -112.1696634 | 0 |
| WEST | 2019 | 2713844 | 2019 | 20165022 | 60140628 | 7 | Deadhead | 59 | Saturday | a | | 51HD | 6:21 AM | 6:25 AM | 59BU | 1.20 | 4 | | | | LC40 | 5:49 AM | 6:25 AM | 51st Ave & Hadley St | 33.43983825 | -112.1696634 | 59th Ave & Buckeye Rd | 33.43696818 | -112.1865789 | 32 |
| WEST | 2019 | 2713844 | 2019 | 20164128 | 1519 | 8 | Regular | 59 | Saturday | a | North | 59BU | 6:25 AM | 6:43 AM | 59CA | 5.14 | 18 | 8 | 5 | 3 | LC40 | 6:25 AM | 6:43 AM | 59th Ave & Buckeye Rd | 33.43696818 | -112.1865789 | 59th Ave & Camelback Rd | 33.50954747 | -112.1863644 | 0 |
| WEST | 2019 | 2713844 | 2019 | 20164693 | 60140128 | 9 | Deadhead | 59 | Saturday | a | | 59CA | 6:43 AM | 6:52 AM | 75CA | 3.00 | 9 | | | | LC40 | 6:43 AM | 7:00 AM | 59th Ave & Camelback Rd | 33.50954747 | -112.1863644 | 75th Ave & Camelback Rd | 33.50872446 | -112.22051 | 0 |
| WEST | 2019 | 2713844 | 2019 | 20164230 | 1713 | 10 | Regular | 75 | Saturday | a | South | 75CA | 7:00 AM | 7:23 AM | 75LB | 7.30 | 23 | 20 | 5 | 15 | LC40 | 6:52 AM | 7:43 AM | 75th Ave & Camelback Rd | 33.50872446 | -112.22051 | 75th Ave & Lower Buckeye Rd | 33.42294285 | -112.2211466 | 8 |
| WEST | 2019 | 2713844 | 2019 | 20165023 | 60140536 | 11 | Deadhead | 75 | Saturday | a | | 75LB | 7:43 AM | 7:48 AM | SLHS-N | 2.70 | 5 | | | | LC40 | 7:23 AM | 7:48 AM | 75th Ave & Lower Buckeye Rd | 33.42294285 | -112.2211466 | Sierra Linda HS-North | 33.41877515 | -112.2038817 | 20 |
| WEST | 2019 | 2713844 | 2019 | 20164210 | 1573 | 12 | Regular | 67 | Saturday | a | North | SLHS-N | 7:48 AM | 8:10 AM | 67CA | 6.27 | 22 | 14 | 5 | 9 | LC40 | 7:48 AM | 8:10 AM | Sierra Linda HS-North | 33.41877515 | -112.2038817 | 67th Ave & Camelback Rd | 33.50934213 | -112.2031583 | 0 |
| WEST | 2019 | 2713844 | 2019 | 20164694 | 60140130 | 13 | Deadhead | 67 | Saturday | a | | 67CA | 8:10 AM | 8:13 AM | 59CA | 1.00 | 3 | | | | LC40 | 8:10 AM | 8:27 AM | 67th Ave & Camelback Rd | 33.50934213 | -112.2031583 | 59th Ave & Camelback Rd | 33.50954747 | -112.1863644 | 0 |
| WEST | 2019 | 2713844 | 2019 | 20164110 | 1556 | 14 | Regular | 59 | Saturday | a | South | 59CA | 8:27 AM | 8:45 AM | 59BU | 5.14 | 18 | 32 | 5 | 27 | LC40 | 8:13 AM | 8:45 AM | 59th Ave & Camelback Rd | 33.50954747 | -112.1863644 | 59th Ave & Buckeye Rd | 33.43696818 | -112.1865789 | 14 |
| WEST | 2019 | 2713844 | 2019 | 20165173 | 60140639 | 15 | Deadhead | 59 | Saturday | a | | 59BU | 8:45 AM | 8:49 AM | 51HD | 1.20 | 4 | | | | LC40 | 8:45 AM | 9:21 AM | 59th Ave & Buckeye Rd | 33.43696818 | -112.1865789 | 51st Ave & Hadley St | 33.43983825 | -112.1696634 | 0 |
| WEST | 2019 | 2713844 | 2019 | 20165024 | 60140640 | 16 | Deadhead | 59 | Saturday | a | | 51HD | 9:21 AM | 9:25 AM | 59BU | 1.20 | 4 | | | | LC40 | 8:49 AM | 9:25 AM | 51st Ave & Hadley St | 33.43983825 | -112.1696634 | 59th Ave & Buckeye Rd | 33.43696818 | -112.1865789 | 32 |
| WEST | 2019 | 2713844 | 2019 | 20164131 | 1522 | 17 | Regular | 59 | Saturday | a | North | 59BU | 9:25 AM | 9:43 AM | 59CA | 5.14 | 18 | 8 | 5 | 3 | LC40 | 9:25 AM | 9:43 AM | 59th Ave & Buckeye Rd | 33.43696818 | -112.1865789 | 59th Ave & Camelback Rd | 33.50954747 | -112.1863644 | 0 |
| WEST | 2019 | 2713844 | 2019 | 20164695 | 60140132 | 18 | Deadhead | 59 | Saturday | a | | 59CA | 9:43 AM | 9:52 AM | 75CA | 3.00 | 9 | | | | LC40 | 9:43 AM | 10:00 AM | 59th Ave & Camelback Rd | 33.50954747 | -112.1863644 | 75th Ave & Camelback Rd | 33.50872446 | -112.22051 | 0 |
| WEST | 2019 | 2713844 | 2019 | 20164225 | 1716 | 19 | Regular | 75 | Saturday | a | South | 75CA | 10:00 AM | 10:23 AM | 75LB | 7.30 | 23 | 19 | 5 | 14 | LC40 | 9:52 AM | 10:42 AM | 75th Ave & Camelback Rd | 33.50872446 | -112.22051 | 75th Ave & Lower Buckeye Rd | 33.42294285 | -112.2211466 | 8 |
| WEST | 2019 | 2713844 | 2019 | 20165025 | 60140530 | 20 | Deadhead | 75 | Saturday | a | | 75LB | 10:42 AM | 10:47 AM | SLHS-N | 2.70 | 5 | | | | LC40 | 10:23 AM | 10:47 AM | 75th Ave & Lower Buckeye Rd | 33.42294285 | -112.2211466 | Sierra Linda HS-North | 33.41877515 | -112.2038817 | 19 |
| WEST | 2019 | 2713844 | 2019 | 20164216 | 1576 | 21 | Regular | 67 | Saturday | a | North | SLHS-N | 10:47 AM | 11:10 AM | 67CA | 6.27 | 23 | 14 | 5 | 9 | LC40 | 10:47 AM | 11:10 AM | Sierra Linda HS-North | 33.41877515 | -112.2038817 | 67th Ave & Camelback Rd | 33.50934213 | -112.2031583 | 0 |
| WEST | 2019 | 2713844 | 2019 | 20164696 | 60140134 | 22 | Deadhead | 67 | Saturday | a | | 67CA | 11:10 AM | 11:13 AM | 59CA | 1.00 | 3 | | | | LC40 | 11:10 AM | 11:27 AM | 67th Ave & Camelback Rd | 33.50934213 | -112.2031583 | 59th Ave & Camelback Rd | 33.50954747 | -112.1863644 | 0 |
| WEST | 2019 | 2713844 | 2019 | 20164118 | 1559 | 23 | Regular | 59 | Saturday | a | South | 59CA | 11:27 AM | 11:46 AM | 59BU | 5.14 | 19 | 31 | 5 | 26 | LC40 | 11:13 AM | 11:46 AM | 59th Ave & Camelback Rd | 33.50954747 | -112.1863644 | 59th Ave & Buckeye Rd | 33.43696818 | -112.1865789 | 14 |
| WEST | 2019 | 2713844 | 2019 | 20165179 | 60140651 | 24 | Deadhead | 59 | Saturday | a | | 59BU | 11:46 AM | 11:50 AM | 51HD | 1.20 | 4 | | | | LC40 | 11:46 AM | 12:21 PM | 59th Ave & Buckeye Rd | 33.43696818 | -112.1865789 | 51st Ave & Hadley St | 33.43983825 | -112.1696634 | 0 |
| WEST | 2019 | 2713844 | 2019 | 20165026 | 60140652 | 25 | Deadhead | 59 | Saturday | a | | 51HD | 12:21 PM | 12:25 PM | 59BU | 1.20 | 4 | | | | LC40 | 11:50 AM | 12:25 PM | 51st Ave & Hadley St | 33.43983825 | -112.1696634 | 59th Ave & Buckeye Rd | 33.43696818 | -112.1865789 | 31 |
| WEST | 2019 | 2713844 | 2019 | 20164130 | 1525 | 26 | Regular | 59 | Saturday | a | North | 59BU | 12:25 PM | 12:43 PM | 59CA | 5.14 | 18 | 8 | 5 | 3 | LC40 | 12:25 PM | 12:43 PM | 59th Ave & Buckeye Rd | 33.43696818 | -112.1865789 | 59th Ave & Camelback Rd | 33.50954747 | -112.1863644 | 0 |
| WEST | 2019 | 2713844 | 2019 | 20164697 | 60140136 | 27 | Deadhead | 59 | Saturday | a | | 59CA | 12:43 PM | 12:52 PM | 75CA | 3.00 | 9 | | | | LC40 | 12:43 PM | 1:00 PM | 59th Ave & Camelback Rd | 33.50954747 | -112.1863644 | 75th Ave & Camelback Rd | 33.50872446 | -112.22051 | 0 |
| WEST | 2019 | 2713844 | 2019 | 20164191 | 1708 | 28 | Regular | 75 | Saturday | a | South | 75CA | 1:00 PM | 1:25 PM | 75LB | 7.30 | 25 | 15 | 5 | 10 | LC40 | 12:52 PM | 1:40 PM | 75th Ave & Camelback Rd | 33.50872446 | -112.22051 | 75th Ave & Lower Buckeye Rd | 33.42294285 | -112.2211466 | 8 |
| WEST | 2019 | 2713844 | 2019 | 20165027 | 60140524 | 29 | Deadhead | 75 | Saturday | a | | 75LB | 1:40 PM | 1:45 PM | SLHS-N | 2.70 | 5 | | | | LC40 | 1:25 PM | 1:45 PM | 75th Ave & Lower Buckeye Rd | 33.42294285 | -112.2211466 | Sierra Linda HS-North | 33.41877515 | -112.2038817 | 15 |
| WEST | 2019 | 2713844 | 2019 | 20164219 | 1579 | 30 | Regular | 67 | Saturday | a | North | SLHS-N | 1:45 PM | 2:10 PM | 67CA | 6.27 | 25 | 14 | 5 | 9 | LC40 | 1:45 PM | 2:10 PM | Sierra Linda HS-North | 33.41877515 | -112.2038817 | 67th Ave & Camelback Rd | 33.50934213 | -112.2031583 | 0 |
| WEST | 2019 | 2713844 | 2019 | 20164698 | 60140138 | 31 | Deadhead | 67 | Saturday | a | | 67CA | 2:10 PM | 2:13 PM | 59CA | 1.00 | 3 | | | | LC40 | 2:10 PM | 2:27 PM | 67th Ave & Camelback Rd | 33.50934213 | -112.2031583 | 59th Ave & Camelback Rd | 33.50954747 | -112.1863644 | 0 |
| WEST | 2019 | 2713844 | 2019 | 20164116 | 1562 | 32 | Regular | 59 | Saturday | a | South | 59CA | 2:27 PM | 2:46 PM | 59BU | 5.14 | 19 | 29 | 5 | 24 | LC40 | 2:13 PM | 2:46 PM | 59th Ave & Camelback Rd | 33.50954747 | -112.1863644 | 59th Ave & Buckeye Rd | 33.43696818 | -112.1865789 | 14 |
| WEST | 2019 | 2713844 | 2019 | 20165185 | 60140663 | 33 | Deadhead | 59 | Saturday | a | | 59BU | 2:46 PM | 2:50 PM | 51HD | 1.20 | 4 | | | | LC40 | 2:46 PM | 3:19 PM | 59th Ave & Buckeye Rd | 33.43696818 | -112.1865789 | 51st Ave & Hadley St | 33.43983825 | -112.1696634 | 0 |
| WEST | 2019 | 2713844 | 2019 | 20165028 | 60140664 | 34 | Deadhead | 59 | Saturday | a | | 51HD | 3:19 PM | 3:23 PM | 59BU | 1.20 | 4 | | | | LC40 | 2:50 PM | 3:23 PM | 51st Ave & Hadley St | 33.43983825 | -112.1696634 | 59th Ave & Buckeye Rd | 33.43696818 | -112.1865789 | 29 |
| WEST | 2019 | 2713844 | 2019 | 20164109 | 1515 | 35 | Regular | 59 | Saturday | a | North | 59BU | 3:23 PM | 3:43 PM | 59CA | 5.14 | 20 | 8 | 5 | 3 | LC40 | 3:23 PM | 3:43 PM | 59th Ave & Buckeye Rd | 33.43696818 | -112.1865789 | 59th Ave & Camelback Rd | 33.50954747 | -112.1863644 | 0 |
| WEST | 2019 | 2713844 | 2019 | 20164699 | 60140140 | 36 | Deadhead | 59 | Saturday | a | | 59CA | 3:43 PM | 3:52 PM | 75CA | 3.00 | 9 | | | | LC40 | 3:43 PM | 4:00 PM | 59th Ave & Camelback Rd | 33.50954747 | -112.1863644 | 75th Ave & Camelback Rd | 33.50872446 | -112.22051 | 0 |
| WEST | 2019 | 2713844 | 2019 | 20164193 | 1706 | 37 | Regular | 75 | Saturday | a | South | 75CA | 4:00 PM | 4:26 PM | 75LB | 7.30 | 26 | 14 | 5 | 9 | LC40 | 3:52 PM | 4:40 PM | 75th Ave & Camelback Rd | 33.50872446 | -112.22051 | 75th Ave & Lower Buckeye Rd | 33.42294285 | -112.2211466 | 8 |
| WEST | 2019 | 2713844 | 2019 | 20165029 | 60140518 | 38 | Deadhead | 75 | Saturday | a | | 75LB | 4:40 PM | 4:45 PM | SLHS-N | 2.70 | 5 | | | | LC40 | 4:26 PM | 4:45 PM | 75th Ave & Lower Buckeye Rd | 33.42294285 | -112.2211466 | Sierra Linda HS-North | 33.41877515 | -112.2038817 | 14 |
| WEST | 2019 | 2713844 | 2019 | 20164222 | 1582 | 39 | Regular | 67 | Saturday | a | North | SLHS-N | 4:45 PM | 5:10 PM | 67CA | 6.27 | 25 | 14 | 5 | 9 | LC40 | 4:45 PM | 5:10 PM | Sierra Linda HS-North | 33.41877515 | -112.2038817 | 67th Ave & Camelback Rd | 33.50934213 | -112.2031583 | 0 |
| WEST | 2019 | 2713844 | 2019 | 20164700 | 60140142 | 40 | Deadhead | 67 | Saturday | a | | 67CA | 5:10 PM | 5:13 PM | 59CA | 1.00 | 3 | | | | LC40 | 5:10 PM | 5:27 PM | 67th Ave & Camelback Rd | 33.50934213 | -112.2031583 | 59th Ave & Camelback Rd | 33.50954747 | -112.1863644 | 0 |
| WEST | 2019 | 2713844 | 2019 | 20164122 | 1565 | 41 | Regular | 59 | Saturday | a | South | 59CA | 5:27 PM | 5:46 PM | 59BU | 5.14 | 19 | 29 | 5 | 24 | LC40 | 5:13 PM | 5:46 PM | 59th Ave & Camelback Rd | 33.50954747 | -112.1863644 | 59th Ave & Buckeye Rd | 33.43696818 | -112.1865789 | 14 |
| WEST | 2019 | 2713844 | 2019 | 20165191 | 60140675 | 42 | Deadhead | 59 | Saturday | a | | 59BU | 5:46 PM | 5:50 PM | 51HD | 1.20 | 4 | | | | LC40 | 5:46 PM | 6:19 PM | 59th Ave & Buckeye Rd | 33.43696818 | -112.1865789 | 51st Ave & Hadley St | 33.43983825 | -112.1696634 | 0 |
| WEST | 2019 | 2713844 | 2019 | 20165030 | 60140676 | 43 | Deadhead | 59 | Saturday | a | | 51HD | 6:19 PM | 6:23 PM | 59BU | 1.20 | 4 | | | | LC40 | 5:50 PM | 6:23 PM | 51st Ave & Hadley St | 33.43983825 | -112.1696634 | 59th Ave & Buckeye Rd | 33.43696818 | -112.1865789 | 29 |
| WEST | 2019 | 2713844 | 2019 | 20164105 | 1511 | 44 | Regular | 59 | Saturday | a | North | 59BU | 6:23 PM | 6:43 PM | 59CA | 5.14 | 20 | 8 | 5 | 3 | LC40 | 6:23 PM | 6:43 PM | 59th Ave & Buckeye Rd | 33.43696818 | -112.1865789 | 59th Ave & Camelback Rd | 33.50954747 | -112.1863644 | 0 |
| WEST | 2019 | 2713844 | 2019 | 20164701 | 60140144 | 45 | Deadhead | 59 | Saturday | a | | 59CA | 6:43 PM | 6:52 PM | 75CA | 3.00 | 9 | | | | LC40 | 6:43 PM | 7:00 PM | 59th Ave & Camelback Rd | 33.50954747 | -112.1863644 | 75th Ave & Camelback Rd | 33.50872446 | -112.22051 | 0 |
| WEST | 2019 | 2713844 | 2019 | 20164200 | 1710 | 46 | Regular | 75 | Saturday | a | South | 75CA | 7:00 PM | 7:26 PM | 75LB | 7.30 | 26 | 17 | 5 | 12 | LC40 | 6:52 PM | 7:43 PM | 75th Ave & Camelback Rd | 33.50872446 | -112.22051 | 75th Ave & Lower Buckeye Rd | 33.42294285 | -112.2211466 | 8 |
| WEST | 2019 | 2713844 | 2019 | 20165031 | 60140512 | 47 | Deadhead | 75 | Saturday | a | | 75LB | 7:43 PM | 7:48 PM | SLHS-N | 2.70 | 5 | | | | LC40 | 7:26 PM | 7:48 PM | 75th Ave & Lower Buckeye Rd | 33.42294285 | -112.2211466 | Sierra Linda HS-North | 33.41877515 | -112.2038817 | 17 |
| WEST | 2019 | 2713844 | 2019 | 20164227 | 1585 | 48 | Regular | 67 | Saturday | a | North | SLHS-N | 7:48 PM | 8:10 PM | 67CA | 6.27 | 22 | 14 | 5 | 9 | LC40 | 7:48 PM | 8:10 PM | Sierra Linda HS-North | 33.41877515 | -112.2038817 | 67th Ave & Camelback Rd | 33.50934213 | -112.2031583 | 0 |
| WEST | 2019 | 2713844 | 2019 | 20164702 | 60140146 | 49 | Deadhead | 67 | Saturday | a | | 67CA | 8:10 PM | 8:13 PM | 59CA | 1.00 | 3 | | | | LC40 | 8:10 PM | 8:27 PM | 67th Ave & Camelback Rd | 33.50934213 | -112.2031583 | 59th Ave & Camelback Rd | 33.50954747 | -112.1863644 | 0 |
| WEST | 2019 | 2713844 | 2019 | 20164126 | 1568 | 50 | Regular | 59 | Saturday | a | South | 59CA | 8:27 PM | 8:45 PM | 59BU | 5.14 | 18 | 35 | 5 | 30 | LC40 | 8:13 PM | 8:45 PM | 59th Ave & Camelback Rd | 33.50954747 | -112.1863644 | 59th Ave & Buckeye Rd | 33.43696818 | -112.1865789 | 14 |
| WEST | 2019 | 2713844 | 2019 | 20165197 | 60140687 | 51 | Deadhead | 59 | Saturday | a | | 59BU | 8:45 PM | 8:49 PM | 51HD | 1.20 | 4 | | | | LC40 | 8:45 PM | 9:24 PM | 59th Ave & Buckeye Rd | 33.43696818 | -112.1865789 | 51st Ave & Hadley St | 33.43983825 | -112.1696634 | 0 |
| WEST | 2019 | 2713844 | 2019 | 20165032 | 60140688 | 52 | Deadhead | 59 | Saturday | a | | 51HD | 9:24 PM | 9:28 PM | 59BU | 1.20 | 4 | | | | LC40 | 8:49 PM | 9:28 PM | 51st Ave & Hadley St | 33.43983825 | -112.1696634 | 59th Ave & Buckeye Rd | 33.43696818 | -112.1865789 | 35 |
| WEST | 2019 | 2713844 | 2019 | 20164111 | 1516 | 53 | Regular | 59 | Saturday | a | North | 59BU | 9:28 PM | 9:43 PM | 59CA | 5.14 | 15 | 10 | 5 | 5 | LC40 | 9:28 PM | 9:43 PM | 59th Ave & Buckeye Rd | 33.43696818 | -112.1865789 | 59th Ave & Camelback Rd | 33.50954747 | -112.1863644 | 0 |
| WEST | 2019 | 2713844 | 2019 | 20164703 | 60140148 | 54 | Deadhead | 59 | Saturday | a | | 59CA | 9:43 PM | 9:47 PM | 59CA | 1.00 | 4 | | | | LC40 | 9:43 PM | 9:57 PM | 59th Ave & Camelback Rd | 33.50954747 | -112.1863644 | 59th Ave & Camelback Rd | 33.50954747 | -112.1863644 | 0 |
| WEST | 2019 | 2713844 | 2019 | 20164270 | 1534 | 55 | Regular | 59 | Saturday | a | South | 59CA | 9:57 PM | 10:15 PM | 59BU | 5.14 | 18 | 5 | 5 | 0 | LC40 | 9:47 PM | 10:15 PM | 59th Ave & Camelback Rd | 33.50954747 | -112.1863644 | 59th Ave & Buckeye Rd | 33.43696818 | -112.1865789 | 10 |
| WEST | 2019 | 2713844 | 2019 | 20165199 | 60140691 | 56 | Deadhead | 59 | Saturday | a | | 59BU | 10:15 PM | 10:19 PM | 51HD | 1.20 | 4 | | | | LC40 | 10:15 PM | 10:24 PM | 59th Ave & Buckeye Rd | 33.43696818 | -112.1865789 | 51st Ave & Hadley St | 33.43983825 | -112.1696634 | 0 |
| WEST | 2019 | 2713844 | 2019 | 20165033 | 60140692 | 57 | Deadhead | 59 | Saturday | a | | 51HD | 10:24 PM | 10:28 PM | 59BU | 1.20 | 4 | | | | LC40 | 10:19 PM | 10:28 PM | 51st Ave & Hadley St | 33.43983825 | -112.1696634 | 59th Ave & Buckeye Rd | 33.43696818 | -112.1865789 | 5 |
| WEST | 2019 | 2713844 | 2019 | 20164262 | 1491 | 58 | Regular | 59 | Saturday | a | North | 59BU | 10:28 PM | 10:43 PM | 59CA | 5.14 | 15 | 10 | 5 | 5 | LC40 | 10:28 PM | 10:43 PM | 59th Ave & Buckeye Rd | 33.43696818 | -112.1865789 | 59th Ave & Camelback Rd | 33.50954747 | -112.1863644 | 0 |
| WEST | 2019 | 2713844 | 2019 | 20164704 | 60140150 | 59 | Deadhead | 59 | Saturday | a | | 59CA | 10:43 PM | 10:47 PM | 59CA | 1.00 | 4 | | | | LC40 | 10:43 PM | 10:57 PM | 59th Ave & Camelback Rd | 33.50954747 | -112.1863644 | 59th Ave & Camelback Rd | 33.50954747 | -112.1863644 | 0 |
| WEST | 2019 | 2713844 | 2019 | 20164265 | 1532 | 60 | Regular | 59 | Saturday | a | South | 59CA | 10:57 PM | 11:15 PM | 59BU | 5.14 | 18 | | | | LC40 | 10:47 PM | 11:15 PM | 59th Ave & Camelback Rd | 33.50954747 | -112.1863644 | 59th Ave & Buckeye Rd | 33.43696818 | -112.1865789 | 10 |
| WEST | 2019 | 2713844 | 2019 | 20164706 | 60140152 | 61 | Pull-in | 59 | Saturday | a | | 59BU | 11:15 PM | 11:27 PM | WEST | 4.69 | 12 | | | | LC40 | 11:15 PM | | 59th Ave & Buckeye Rd | 33.43696818 | -112.1865789 | West Transit Facility | 33.45411524 | -112.2287661 | 0 |
| WEST | 2020 | 2713806 | 2020 | | | 1 | Prep-out | | | | | WEST | 4:28 AM | 4:43 AM | WEST | | | | | | LC40 | | 4:43 AM | West Transit Facility | 33.45411524 | -112.2287661 | West Transit Facility | 33.45411524 | -112.2287661 | 52597708 |
| WEST | 2020 | 2713806 | 2020 | 20164397 | 60136261 | 2 | Pull-out | 51 | Saturday | a | | WEST | 4:43 AM | 5:05 AM | 51TH | 5.33 | 22 | | | | LC40 | | 5:05 AM | West Transit Facility | 33.45411524 | -112.2287661 | 51st Ave & Thomas Rd | 33.48054224 | -112.1689673 | 52597723 |
| WEST | 2020 | 2713806 | 2020 | 20164317 | 11235 | 3 | Regular | 51 | Saturday | a | North | 51TH | 5:05 AM | 5:35 AM | ASUW | 9.21 | 30 | 33 | 6 | 27 | LC40 | 5:05 AM | 6:08 AM | 51st Ave & Thomas Rd | 33.48054224 | -112.1689673 | ASU West Campus | 33.60922389 | -112.1604935 | 0 |
| WEST | 2020 | 2713806 | 2020 | 20163613 | 1456 | 4 | Regular | 51 | Saturday | a | South | ASUW | 6:08 AM | 7:25 AM | 51PE | 27.75 | 77 | 27 | 12 | 15 | LC40 | 5:35 AM | 7:52 AM | ASU West Campus | 33.60922389 | -112.1604935 | 51st Ave & Pecos Rd | 33.29045953 | -112.1690898 | 33 |
| WEST | 2020 | 2713806 | 2020 | 20163600 | 1406 | 5 | Regular | 51 | Saturday | a | North | 51PE | 7:52 AM | 9:07 AM | ASUW | 24.97 | 75 | 30 | 12 | 18 | LC40 | 7:25 AM | 9:37 AM | 51st Ave & Pecos Rd | 33.29045953 | -112.1690898 | ASU West Campus | 33.60922389 | -112.1604935 | 27 |
| WEST | 2020 | 2713806 | 2020 | 20164097 | 1480 | 6 | Regular | 51 | Saturday | a | South | ASUW | 9:37 AM | 10:28 AM | BA51 | 17.01 | 51 | 10 | 8 | 2 | LC40 | 9:07 AM | 10:28 AM | ASU West Campus | 33.60922389 | -112.1604935 | 51st Ave & Baseline Rd | 33.37752263 | -112.1682551 | 30 |
| WEST | 2020 | 2713806 | 2020 | 20164395 | 60136258 | 7 | Deadhead | 51 | Saturday | a | | BA51 | 10:28 AM | 10:33 AM | BA51 | 1.85 | 5 | | | | LC40 | 10:28 AM | 10:43 AM | 51st Ave & Baseline Rd | 33.37752263 | -112.1682551 | 51st Ave & Baseline Rd | 33.37752263 | -112.1682551 | 0 |
| WEST | 2020 | 2713806 | 2020 | 20164073 | 1424 | 8 | Regular | 51 | Saturday | a | North | BA51 | 10:43 AM | 11:38 AM | ASUW | 16.31 | 55 | 24 | 9 | 15 | LC40 | 10:33 AM | 12:02 PM | 51st Ave & Baseline Rd | 33.37752263 | -112.1682551 | ASU West Campus | 33.60922389 | -112.1604935 | 10 |
| WEST | 2020 | 2713806 | 2020 | 20163619 | 1449 | 9 | Regular | 51 | Saturday | a | South | ASUW | 12:02 PM | 1:26 PM | 51PE | 27.75 | 84 | 24 | 13 | 11 | LC40 | 11:38 AM | 1:50 PM | ASU West Campus | 33.60922389 | -112.1604935 | 51st Ave & Pecos Rd | 33.29045953 | -112.1690898 | 24 |
| WEST | 2020 | 2713806 | 2020 | 20163601 | 1412 | 10 | Regular | 51 | Saturday | a | North | 51PE | 1:50 PM | 3:08 PM | ASUW | 24.97 | 78 | 24 | 12 | 12 | LC40 | 1:26 PM | 3:32 PM | 51st Ave & Pecos Rd | 33.29045953 | -112.1690898 | ASU West Campus | 33.60922389 | -112.1604935 | 24 |
| WEST | 2020 | 2713806 | 2020 | 20164094 | 1478 | 11 | Regular | 51 | Saturday | a | South | ASUW | 3:32 PM | 4:28 PM | BA51 | 17.01 | 56 | 9 | 9 | 0 | LC40 | 3:08 PM | 4:28 PM | ASU West Campus | 33.60922389 | -112.1604935 | 51st Ave & Baseline Rd | 33.37752263 | -112.1682551 | 24 |
| WEST | 2020 | 2713806 | 2020 | 20164394 | 60136259 | 12 | Deadhead | 51 | Saturday | a | | BA51 | 4:28 PM | 4:33 PM | BA51 | 1.85 | 5 | | | | LC40 | 4:28 PM | 4:42 PM | 51st Ave & Baseline Rd | 33.37752263 | -112.1682551 | 51st Ave & Baseline Rd | 33.37752263 | -112.1682551 | 0 |
| WEST | 2020 | 2713806 | 2020 | 20164069 | 1419 | 13 | Regular | 51 | Saturday | a | North | BA51 | 4:42 PM | 5:36 PM | ASUW | 16.31 | 54 | 27 | 9 | 18 | LC40 | 4:33 PM | 6:03 PM | 51st Ave & Baseline Rd | 33.37752263 | -112.1682551 | ASU West Campus | 33.60922389 | -112.1604935 | 9 |
| WEST | 2020 | 2713806 | 2020 | 20163625 | 1455 | 14 | Regular | 51 | Saturday | a | South | ASUW | 6:03 PM | 7:27 PM | 51PE | 27.75 | 84 | 24 | 13 | 11 | LC40 | 5:36 PM | 7:51 PM | ASU West Campus | 33.60922389 | -112.1604935 | 51st Ave & Pecos Rd | 33.29045953 | -112.1690898 | 27 |
| WEST | 2020 | 2713806 | 2020 | 20164091 | 1433 | 15 | Regular | 51 | Saturday | a | North | 51PE | 7:51 PM | 9:02 PM | ASUW | 24.97 | 71 | 35 | 11 | 24 | LC40 | 7:27 PM | 9:37 PM | 51st Ave & Pecos Rd | 33.29045953 | -112.1690898 | ASU West Campus | 33.60922389 | -112.1604935 | 24 |
| WEST | 2020 | 2713806 | 2020 | 20164067 | 1466 | 16 | Regular | 51 | Saturday | a | South | ASUW | 9:37 PM | 10:27 PM | BA51 | 17.01 | 50 | 13 | 8 | 5 | LC40 | 9:02 PM | 10:27 PM | ASU West Campus | 33.60922389 | -112.1604935 | 51st Ave & Baseline Rd | 33.37752263 | -112.1682551 | 35 |
| WEST | 2020 | 2713806 | 2020 | 20164396 | 60136260 | 17 | Deadhead | 51 | Saturday | a | | BA51 | 10:27 PM | 10:32 PM | BA51 | 1.85 | 5 | | | | LC40 | 10:27 PM | 10:45 PM | 51st Ave & Baseline Rd | 33.37752263 | -112.1682551 | 51st Ave & Baseline Rd | 33.37752263 | -112.1682551 | 0 |
| WEST | 2020 | 2713806 | 2020 | 20164273 | 1401 | 18 | Regular | 51 | Saturday | a | North | BA51 | 10:45 PM | 11:32 PM | ASUW | 16.31 | 47 | | | | LC40 | 10:32 PM | 11:32 PM | 51st Ave & Baseline Rd | 33.37752263 | -112.1682551 | ASU West Campus | 33.60922389 | -112.1604935 | 13 |
| WEST | 2020 | 2713806 | 2020 | 20164398 | 60136262 | 19 | Pull-in | 51 | Saturday | a | | ASUW | 11:32 PM | 12:05 AM | WEST | 20.70 | 33 | | | | LC40 | 11:32 PM | | ASU West Campus | 33.60922389 | -112.1604935 | West Transit Facility | 33.45411524 | -112.2287661 | 0 |

| | | | | | | | | | | | | | | | | | | | | | | | | | | | | | | | |
|---|---|---|---|---|---|---|---|---|---|---|---|---|---|---|---|---|---|---|---|---|---|---|---|---|---|---|---|---|---|---|---|
| WEST | 2021 | 2713807 | 2021 | | | 1 | Prep-out | | | | | WEST | 4:29 AM | 4:44 AM | WEST | | | | | LC40 | | 4:44 AM | West Transit Facility | 33.45411524 | -112.2287661 | West Transit Facility | 33.45411524 | -112.2287661 | 52597709 |
| WEST | 2021 | 2713807 | 2021 | 20164413 | 60136277 | 2 | Pull-out | 43 | Saturday | a | | WEST | 4:44 AM | 5:04 AM | 43CA | 8.75 | 20 | | | LC40 | | 5:04 AM | West Transit Facility | 33.45411524 | -112.2287661 | 43rd Ave & Camelback Rd | 33.50943972 | -112.1515545 | 52597724 |
| WEST | 2021 | 2713807 | 2021 | 20164313 | 11231 | 3 | Regular | 43 | Saturday | a | South | 43CA | 5:04 AM | 5:27 AM | 43LB | 5.98 | 23 | 16 | 5 | 11 LC40 | 5:04 AM | 5:27 AM | 43rd Ave & Camelback Rd | 33.50943972 | -112.1515545 | 43rd Ave & Lower Buckeye Rd | 33.42251092 | -112.1518544 | 0 |
| WEST | 2021 | 2713807 | 2021 | 20164399 | 60136263 | 4 | Deadhead | 43 | Saturday | a | | 43LB | 5:27 AM | 5:33 AM | 43LB | 2.60 | 6 | | | LC40 | 5:27 AM | 5:49 AM | 43rd Ave & Lower Buckeye Rd | 33.42251092 | -112.1518544 | 43rd Ave & Lower Buckeye Rd | 33.42251092 | -112.1518544 | 0 |
| WEST | 2021 | 2713807 | 2021 | 20163582 | 1331 | 5 | Regular | 43 | Saturday | a | North | 43LB | 5:49 AM | 6:38 AM | 43UN | 15.97 | 49 | 20 | 6 | 14 LC40 | 5:33 AM | 6:38 AM | 43rd Ave & Lower Buckeye Rd | 33.42251092 | -112.1518544 | 43rd Ave & Union Hills Dr | 33.65458052 | -112.1519251 | 16 |
| WEST | 2021 | 2713807 | 2021 | 20164400 | 60136264 | 6 | Deadhead | 43 | Saturday | a | | 43UN | 6:38 AM | 6:45 AM | 43UN | 2.00 | 7 | | | LC40 | 6:38 AM | 7:05 AM | 43rd Ave & Union Hills Dr | 33.65458052 | -112.1519251 | 43rd Ave & Union Hills Dr | 33.65458052 | -112.1519251 | 0 |
| WEST | 2021 | 2713807 | 2021 | 20163584 | 1361 | 7 | Regular | 43 | Saturday | a | South | 43UN | 7:05 AM | 7:59 AM | 43LB | 15.98 | 54 | 14 | 7 | 7 LC40 | 6:45 AM | 7:59 AM | 43rd Ave & Union Hills Dr | 33.65458052 | -112.1519251 | 43rd Ave & Lower Buckeye Rd | 33.42251092 | -112.1518544 | 20 |
| WEST | 2021 | 2713807 | 2021 | 20164401 | 60136265 | 8 | Deadhead | 43 | Saturday | a | | 43LB | 7:59 AM | 8:05 AM | 43LB | 2.60 | 6 | | | LC40 | 7:59 AM | 8:19 AM | 43rd Ave & Lower Buckeye Rd | 33.42251092 | -112.1518544 | 43rd Ave & Lower Buckeye Rd | 33.42251092 | -112.1518544 | 0 |
| WEST | 2021 | 2713807 | 2021 | 20163989 | 1341 | 9 | Regular | 43 | Saturday | a | North | 43LB | 8:19 AM | 9:09 AM | 43UN | 15.97 | 50 | 17 | 6 | 11 LC40 | 8:05 AM | 9:09 AM | 43rd Ave & Lower Buckeye Rd | 33.42251092 | -112.1518544 | 43rd Ave & Union Hills Dr | 33.65458052 | -112.1519251 | 14 |
| WEST | 2021 | 2713807 | 2021 | 20164402 | 60136266 | 10 | Deadhead | 43 | Saturday | a | | 43UN | 9:09 AM | 9:16 AM | 43UN | 2.00 | 7 | | | LC40 | 9:09 AM | 9:33 AM | 43rd Ave & Union Hills Dr | 33.65458052 | -112.1519251 | 43rd Ave & Union Hills Dr | 33.65458052 | -112.1519251 | 0 |
| WEST | 2021 | 2713807 | 2021 | 20164013 | 1390 | 11 | Regular | 43 | Saturday | a | South | 43UN | 9:33 AM | 10:30 AM | 43LB | 15.98 | 57 | 10 | 7 | 3 LC40 | 9:16 AM | 10:30 AM | 43rd Ave & Union Hills Dr | 33.65458052 | -112.1519251 | 43rd Ave & Lower Buckeye Rd | 33.42251092 | -112.1518544 | 17 |
| WEST | 2021 | 2713807 | 2021 | 20164403 | 60136267 | 12 | Deadhead | 43 | Saturday | a | | 43LB | 10:30 AM | 10:36 AM | 43LB | 2.60 | 6 | | | LC40 | 10:30 AM | 10:46 AM | 43rd Ave & Lower Buckeye Rd | 33.42251092 | -112.1518544 | 43rd Ave & Lower Buckeye Rd | 33.42251092 | -112.1518544 | 0 |
| WEST | 2021 | 2713807 | 2021 | 20163571 | 1320 | 13 | Regular | 43 | Saturday | a | North | 43LB | 10:46 AM | 11:41 AM | 43UN | 15.97 | 55 | 15 | 7 | 8 LC40 | 10:36 AM | 11:41 AM | 43rd Ave & Lower Buckeye Rd | 33.42251092 | -112.1518544 | 43rd Ave & Union Hills Dr | 33.65458052 | -112.1519251 | 10 |
| WEST | 2021 | 2713807 | 2021 | 20164404 | 60136268 | 14 | Deadhead | 43 | Saturday | a | | 43UN | 11:41 AM | 11:48 AM | 43UN | 2.00 | 7 | | | LC40 | 11:41 AM | 12:03 PM | 43rd Ave & Union Hills Dr | 33.65458052 | -112.1519251 | 43rd Ave & Union Hills Dr | 33.65458052 | -112.1519251 | 0 |
| WEST | 2021 | 2713807 | 2021 | 20163588 | 1366 | 15 | Regular | 43 | Saturday | a | South | 43UN | 12:03 PM | 1:02 PM | 43LB | 15.98 | 59 | 8 | 8 | 0 LC40 | 11:48 AM | 1:02 PM | 43rd Ave & Union Hills Dr | 33.65458052 | -112.1519251 | 43rd Ave & Lower Buckeye Rd | 33.42251092 | -112.1518544 | 15 |
| WEST | 2021 | 2713807 | 2021 | 20164405 | 60136269 | 16 | Deadhead | 43 | Saturday | a | | 43LB | 1:02 PM | 1:08 PM | 43LB | 2.60 | 6 | | | LC40 | 1:02 PM | 1:16 PM | 43rd Ave & Lower Buckeye Rd | 33.42251092 | -112.1518544 | 43rd Ave & Lower Buckeye Rd | 33.42251092 | -112.1518544 | 0 |
| WEST | 2021 | 2713807 | 2021 | 20164005 | 1348 | 17 | Regular | 43 | Saturday | a | North | 43LB | 1:16 PM | 2:11 PM | 43UN | 15.97 | 55 | 14 | 7 | 7 LC40 | 1:08 PM | 2:11 PM | 43rd Ave & Lower Buckeye Rd | 33.42251092 | -112.1518544 | 43rd Ave & Union Hills Dr | 33.65458052 | -112.1519251 | 8 |
| WEST | 2021 | 2713807 | 2021 | 20164406 | 60136270 | 18 | Deadhead | 43 | Saturday | a | | 43UN | 2:11 PM | 2:18 PM | 43UN | 2.00 | 7 | | | LC40 | 2:11 PM | 2:32 PM | 43rd Ave & Union Hills Dr | 33.65458052 | -112.1519251 | 43rd Ave & Union Hills Dr | 33.65458052 | -112.1519251 | 0 |
| WEST | 2021 | 2713807 | 2021 | 20163992 | 1382 | 19 | Regular | 43 | Saturday | a | South | 43UN | 2:32 PM | 3:32 PM | 43LB | 15.98 | 60 | 8 | 8 | 0 LC40 | 2:18 PM | 3:32 PM | 43rd Ave & Union Hills Dr | 33.65458052 | -112.1519251 | 43rd Ave & Lower Buckeye Rd | 33.42251092 | -112.1518544 | 14 |
| WEST | 2021 | 2713807 | 2021 | 20164407 | 60136271 | 20 | Deadhead | 43 | Saturday | a | | 43LB | 3:32 PM | 3:38 PM | 43LB | 2.60 | 6 | | | LC40 | 3:32 PM | 3:46 PM | 43rd Ave & Lower Buckeye Rd | 33.42251092 | -112.1518544 | 43rd Ave & Lower Buckeye Rd | 33.42251092 | -112.1518544 | 0 |
| WEST | 2021 | 2713807 | 2021 | 20163577 | 1325 | 21 | Regular | 43 | Saturday | a | North | 43LB | 3:46 PM | 4:41 PM | 43UN | 15.97 | 55 | 13 | 7 | 6 LC40 | 3:38 PM | 4:41 PM | 43rd Ave & Lower Buckeye Rd | 33.42251092 | -112.1518544 | 43rd Ave & Union Hills Dr | 33.65458052 | -112.1519251 | 8 |
| WEST | 2021 | 2713807 | 2021 | 20164408 | 60136272 | 22 | Deadhead | 43 | Saturday | a | | 43UN | 4:41 PM | 4:48 PM | 43UN | 2.00 | 7 | | | LC40 | 4:41 PM | 5:01 PM | 43rd Ave & Union Hills Dr | 33.65458052 | -112.1519251 | 43rd Ave & Union Hills Dr | 33.65458052 | -112.1519251 | 0 |
| WEST | 2021 | 2713807 | 2021 | 20163593 | 1371 | 23 | Regular | 43 | Saturday | a | South | 43UN | 5:01 PM | 5:59 PM | 43LB | 15.98 | 58 | 11 | 7 | 4 LC40 | 4:48 PM | 5:59 PM | 43rd Ave & Union Hills Dr | 33.65458052 | -112.1519251 | 43rd Ave & Lower Buckeye Rd | 33.42251092 | -112.1518544 | 13 |
| WEST | 2021 | 2713807 | 2021 | 20164409 | 60136273 | 24 | Deadhead | 43 | Saturday | a | | 43LB | 5:59 PM | 6:05 PM | 43LB | 2.60 | 6 | | | LC40 | 5:59 PM | 6:16 PM | 43rd Ave & Lower Buckeye Rd | 33.42251092 | -112.1518544 | 43rd Ave & Lower Buckeye Rd | 33.42251092 | -112.1518544 | 0 |
| WEST | 2021 | 2713807 | 2021 | 20163985 | 1339 | 25 | Regular | 43 | Saturday | a | North | 43LB | 6:16 PM | 7:11 PM | 43UN | 15.97 | 55 | 17 | 7 | 10 LC40 | 6:05 PM | 7:11 PM | 43rd Ave & Lower Buckeye Rd | 33.42251092 | -112.1518544 | 43rd Ave & Union Hills Dr | 33.65458052 | -112.1519251 | 11 |
| WEST | 2021 | 2713807 | 2021 | 20164410 | 60136274 | 26 | Deadhead | 43 | Saturday | a | | 43UN | 7:11 PM | 7:18 PM | 43UN | 2.00 | 7 | | | LC40 | 7:11 PM | 7:35 PM | 43rd Ave & Union Hills Dr | 33.65458052 | -112.1519251 | 43rd Ave & Union Hills Dr | 33.65458052 | -112.1519251 | 0 |
| WEST | 2021 | 2713807 | 2021 | 20164009 | 1388 | 27 | Regular | 43 | Saturday | a | South | 43UN | 7:35 PM | 8:28 PM | 43LB | 15.98 | 53 | 16 | 7 | 9 LC40 | 7:18 PM | 8:28 PM | 43rd Ave & Union Hills Dr | 33.65458052 | -112.1519251 | 43rd Ave & Lower Buckeye Rd | 33.42251092 | -112.1518544 | 17 |
| WEST | 2021 | 2713807 | 2021 | 20164411 | 60136275 | 28 | Deadhead | 43 | Saturday | a | | 43LB | 8:28 PM | 8:34 PM | 43LB | 2.60 | 6 | | | LC40 | 8:28 PM | 8:50 PM | 43rd Ave & Lower Buckeye Rd | 33.42251092 | -112.1518544 | 43rd Ave & Lower Buckeye Rd | 33.42251092 | -112.1518544 | 0 |
| WEST | 2021 | 2713807 | 2021 | 20163581 | 1330 | 29 | Regular | 43 | Saturday | a | North | 43LB | 8:50 PM | 9:37 PM | 43UN | 15.97 | 47 | 23 | 6 | 17 LC40 | 8:34 PM | 9:37 PM | 43rd Ave & Lower Buckeye Rd | 33.42251092 | -112.1518544 | 43rd Ave & Union Hills Dr | 33.65458052 | -112.1519251 | 16 |
| WEST | 2021 | 2713807 | 2021 | 20164412 | 60136276 | 30 | Deadhead | 43 | Saturday | a | | 43UN | 9:37 PM | 9:44 PM | 43UN | 2.00 | 7 | | | LC40 | 9:37 PM | 10:07 PM | 43rd Ave & Union Hills Dr | 33.65458052 | -112.1519251 | 43rd Ave & Union Hills Dr | 33.65458052 | -112.1519251 | 0 |
| WEST | 2021 | 2713807 | 2021 | 20164261 | 1352 | 31 | Regular | 43 | Saturday | a | South | 43UN | 10:07 PM | 10:58 PM | 43LB | 15.98 | 51 | | | LC40 | 9:44 PM | 10:58 PM | 43rd Ave & Union Hills Dr | 33.65458052 | -112.1519251 | 43rd Ave & Lower Buckeye Rd | 33.42251092 | -112.1518544 | 23 |
| WEST | 2021 | 2713807 | 2021 | 20164414 | 60136278 | 32 | Pull-in | 43 | Saturday | a | | 43LB | 10:58 PM | 11:13 PM | WEST | 7.00 | 15 | | | LC40 | 10:58 PM | | 43rd Ave & Lower Buckeye Rd | 33.42251092 | -112.1518544 | West Transit Facility | 33.45411524 | -112.2287661 | 0 |
| WEST | 2022 | 2713846 | 2022 | | | 1 | Prep-out | | | | | WEST | 4:30 AM | 4:45 AM | WEST | | | | | LC40 | | 4:45 AM | West Transit Facility | 33.45411524 | -112.2287661 | West Transit Facility | 33.45411524 | -112.2287661 | 52597710 |
| WEST | 2022 | 2713846 | 2022 | 20164738 | 60140198 | 2 | Pull-out | 75 | Saturday | a | | WEST | 4:45 AM | 5:00 AM | 75CA | 5.02 | 15 | | | LC40 | | 5:00 AM | West Transit Facility | 33.45411524 | -112.2287661 | 75th Ave & Camelback Rd | 33.50872446 | -112.22051 | 52597725 |
| WEST | 2022 | 2713846 | 2022 | 20164330 | 11248 | 3 | Regular | 75 | Saturday | a | South | 75CA | 5:00 AM | 5:21 AM | 75LB | 7.30 | 21 | 22 | 5 | 17 LC40 | 5:00 AM | 5:43 AM | 75th Ave & Camelback Rd | 33.50872446 | -112.22051 | 75th Ave & Lower Buckeye Rd | 33.42294285 | -112.2211466 | 0 |
| WEST | 2022 | 2713846 | 2022 | 20165036 | 60140540 | 4 | Deadhead | 75 | Saturday | a | | 75LB | 5:43 AM | 5:48 AM | SLHS-N | 2.70 | 5 | | | LC40 | 5:21 AM | 5:48 AM | 75th Ave & Lower Buckeye Rd | 33.42294285 | -112.2211466 | Sierra Linda HS-North | 33.41877515 | -112.2038817 | 22 |
| WEST | 2022 | 2713846 | 2022 | 20164326 | 11243 | 5 | Regular | 67 | Saturday | a | North | SLHS-N | 5:48 AM | 6:10 AM | 67CA | 6.27 | 22 | 14 | 5 | 9 LC40 | 5:48 AM | 6:10 AM | Sierra Linda HS-North | 33.41877515 | -112.2038817 | 67th Ave & Camelback Rd | 33.50934213 | -112.2031583 | 0 |
| WEST | 2022 | 2713846 | 2022 | 20164726 | 60140175 | 6 | Deadhead | 67 | Saturday | a | | 67CA | 6:10 AM | 6:13 AM | 59CA | 1.00 | 3 | | | LC40 | 6:10 AM | 6:27 AM | 67th Ave & Camelback Rd | 33.50934213 | -112.2031583 | 59th Ave & Camelback Rd | 33.50954747 | -112.1863644 | 0 |
| WEST | 2022 | 2713846 | 2022 | 20164112 | 1554 | 7 | Regular | 59 | Saturday | a | South | 59CA | 6:27 AM | 6:45 AM | 59BU | 5.14 | 18 | 32 | 5 | 27 LC40 | 6:13 AM | 6:45 AM | 59th Ave & Camelback Rd | 33.50954747 | -112.1863644 | 59th Ave & Buckeye Rd | 33.43696818 | -112.1865789 | 14 |
| WEST | 2022 | 2713846 | 2022 | 20165169 | 60140631 | 8 | Deadhead | 59 | Saturday | a | | 59BU | 6:45 AM | 6:49 AM | 51HD | 1.20 | 4 | | | LC40 | 6:45 AM | 7:21 AM | 59th Ave & Buckeye Rd | 33.43696818 | -112.1865789 | 51st Ave & Hadley St | 33.43983825 | -112.1696634 | 0 |
| WEST | 2022 | 2713846 | 2022 | 20165037 | 60140632 | 9 | Deadhead | 59 | Saturday | a | | 51HD | 7:21 AM | 7:25 AM | 59BU | 1.20 | 4 | | | LC40 | 6:49 AM | 7:25 AM | 51st Ave & Hadley St | 33.43983825 | -112.1696634 | 59th Ave & Buckeye Rd | 33.43696818 | -112.1865789 | 32 |
| WEST | 2022 | 2713846 | 2022 | 20164125 | 1520 | 10 | Regular | 59 | Saturday | a | North | 59BU | 7:25 AM | 7:43 AM | 59CA | 5.14 | 18 | 8 | 5 | 3 LC40 | 7:25 AM | 7:43 AM | 59th Ave & Buckeye Rd | 33.43696818 | -112.1865789 | 59th Ave & Camelback Rd | 33.50954747 | -112.1863644 | 0 |
| WEST | 2022 | 2713846 | 2022 | 20164727 | 60140177 | 11 | Deadhead | 59 | Saturday | a | | 59CA | 7:43 AM | 7:52 AM | 75CA | 3.00 | 9 | | | LC40 | 7:43 AM | 8:00 AM | 59th Ave & Camelback Rd | 33.50954747 | -112.1863644 | 75th Ave & Camelback Rd | 33.50872446 | -112.22051 | 0 |
| WEST | 2022 | 2713846 | 2022 | 20164231 | 1714 | 12 | Regular | 75 | Saturday | a | South | 75CA | 8:00 AM | 8:23 AM | 75LB | 7.30 | 23 | 19 | 5 | 14 LC40 | 7:52 AM | 8:42 AM | 75th Ave & Camelback Rd | 33.50872446 | -112.22051 | 75th Ave & Lower Buckeye Rd | 33.42294285 | -112.2211466 | 8 |
| WEST | 2022 | 2713846 | 2022 | 20165038 | 60140534 | 13 | Deadhead | 75 | Saturday | a | | 75LB | 8:42 AM | 8:47 AM | SLHS-N | 2.70 | 5 | | | LC40 | 8:23 AM | 8:47 AM | 75th Ave & Lower Buckeye Rd | 33.42294285 | -112.2211466 | Sierra Linda HS-North | 33.41877515 | -112.2038817 | 19 |
| WEST | 2022 | 2713846 | 2022 | 20164214 | 1574 | 14 | Regular | 67 | Saturday | a | North | SLHS-N | 8:47 AM | 9:10 AM | 67CA | 6.27 | 23 | 14 | 5 | 9 LC40 | 8:47 AM | 9:10 AM | Sierra Linda HS-North | 33.41877515 | -112.2038817 | 67th Ave & Camelback Rd | 33.50934213 | -112.2031583 | 0 |
| WEST | 2022 | 2713846 | 2022 | 20164728 | 60140179 | 15 | Deadhead | 67 | Saturday | a | | 67CA | 9:10 AM | 9:13 AM | 59CA | 1.00 | 3 | | | LC40 | 9:10 AM | 9:27 AM | 67th Ave & Camelback Rd | 33.50934213 | -112.2031583 | 59th Ave & Camelback Rd | 33.50954747 | -112.1863644 | 0 |
| WEST | 2022 | 2713846 | 2022 | 20164114 | 1557 | 16 | Regular | 59 | Saturday | a | South | 59CA | 9:27 AM | 9:45 AM | 59BU | 5.14 | 18 | 32 | 5 | 27 LC40 | 9:13 AM | 9:45 AM | 59th Ave & Camelback Rd | 33.50954747 | -112.1863644 | 59th Ave & Buckeye Rd | 33.43696818 | -112.1865789 | 14 |
| WEST | 2022 | 2713846 | 2022 | 20165175 | 60140643 | 17 | Deadhead | 59 | Saturday | a | | 59BU | 9:45 AM | 9:49 AM | 51HD | 1.20 | 4 | | | LC40 | 9:45 AM | 10:21 AM | 59th Ave & Buckeye Rd | 33.43696818 | -112.1865789 | 51st Ave & Hadley St | 33.43983825 | -112.1696634 | 0 |
| WEST | 2022 | 2713846 | 2022 | 20165039 | 60140644 | 18 | Deadhead | 59 | Saturday | a | | 51HD | 10:21 AM | 10:25 AM | 59BU | 1.20 | 4 | | | LC40 | 9:49 AM | 10:25 AM | 51st Ave & Hadley St | 33.43983825 | -112.1696634 | 59th Ave & Buckeye Rd | 33.43696818 | -112.1865789 | 32 |
| WEST | 2022 | 2713846 | 2022 | 20164132 | 1523 | 19 | Regular | 59 | Saturday | a | North | 59BU | 10:25 AM | 10:43 AM | 59CA | 5.14 | 18 | 8 | 5 | 3 LC40 | 10:25 AM | 10:43 AM | 59th Ave & Buckeye Rd | 33.43696818 | -112.1865789 | 59th Ave & Camelback Rd | 33.50954747 | -112.1863644 | 0 |
| WEST | 2022 | 2713846 | 2022 | 20164729 | 60140181 | 20 | Deadhead | 59 | Saturday | a | | 59CA | 10:43 AM | 10:52 AM | 75CA | 3.00 | 9 | | | LC40 | 10:43 AM | 11:00 AM | 59th Ave & Camelback Rd | 33.50954747 | -112.1863644 | 75th Ave & Camelback Rd | 33.50872446 | -112.22051 | 0 |
| WEST | 2022 | 2713846 | 2022 | 20164189 | 1705 | 21 | Regular | 75 | Saturday | a | South | 75CA | 11:00 AM | 11:24 AM | 75LB | 7.30 | 24 | 17 | 5 | 12 LC40 | 10:52 AM | 11:41 AM | 75th Ave & Camelback Rd | 33.50872446 | -112.22051 | 75th Ave & Lower Buckeye Rd | 33.42294285 | -112.2211466 | 8 |
| WEST | 2022 | 2713846 | 2022 | 20165040 | 60140528 | 22 | Deadhead | 75 | Saturday | a | | 75LB | 11:41 AM | 11:46 AM | SLHS-N | 2.70 | 5 | | | LC40 | 11:24 AM | 11:46 AM | 75th Ave & Lower Buckeye Rd | 33.42294285 | -112.2211466 | Sierra Linda HS-North | 33.41877515 | -112.2038817 | 17 |
| WEST | 2022 | 2713846 | 2022 | 20164217 | 1577 | 23 | Regular | 67 | Saturday | a | North | SLHS-N | 11:46 AM | 12:10 PM | 67CA | 6.27 | 24 | 14 | 5 | 9 LC40 | 11:46 AM | 12:10 PM | Sierra Linda HS-North | 33.41877515 | -112.2038817 | 67th Ave & Camelback Rd | 33.50934213 | -112.2031583 | 0 |
| WEST | 2022 | 2713846 | 2022 | 20164730 | 60140183 | 24 | Deadhead | 67 | Saturday | a | | 67CA | 12:10 PM | 12:13 PM | 59CA | 1.00 | 3 | | | LC40 | 12:10 PM | 12:27 PM | 67th Ave & Camelback Rd | 33.50934213 | -112.2031583 | 59th Ave & Camelback Rd | 33.50954747 | -112.1863644 | 0 |
| WEST | 2022 | 2713846 | 2022 | 20164119 | 1560 | 25 | Regular | 59 | Saturday | a | South | 59CA | 12:27 PM | 12:46 PM | 59BU | 5.14 | 19 | 29 | 5 | 24 LC40 | 12:13 PM | 12:46 PM | 59th Ave & Camelback Rd | 33.50954747 | -112.1863644 | 59th Ave & Buckeye Rd | 33.43696818 | -112.1865789 | 14 |
| WEST | 2022 | 2713846 | 2022 | 20165181 | 60140655 | 26 | Deadhead | 59 | Saturday | a | | 59BU | 12:46 PM | 12:50 PM | 51HD | 1.20 | 4 | | | LC40 | 12:46 PM | 1:19 PM | 59th Ave & Buckeye Rd | 33.43696818 | -112.1865789 | 51st Ave & Hadley St | 33.43983825 | -112.1696634 | 0 |
| WEST | 2022 | 2713846 | 2022 | 20165041 | 60140656 | 27 | Deadhead | 59 | Saturday | a | | 51HD | 1:19 PM | 1:23 PM | 59BU | 1.20 | 4 | | | LC40 | 12:50 PM | 1:23 PM | 51st Ave & Hadley St | 33.43983825 | -112.1696634 | 59th Ave & Buckeye Rd | 33.43696818 | -112.1865789 | 29 |
| WEST | 2022 | 2713846 | 2022 | 20164135 | 1526 | 28 | Regular | 59 | Saturday | a | North | 59BU | 1:23 PM | 1:43 PM | 59CA | 5.14 | 20 | 8 | 5 | 3 LC40 | 1:23 PM | 1:43 PM | 59th Ave & Buckeye Rd | 33.43696818 | -112.1865789 | 59th Ave & Camelback Rd | 33.50954747 | -112.1863644 | 0 |
| WEST | 2022 | 2713846 | 2022 | 20164731 | 60140185 | 29 | Deadhead | 59 | Saturday | a | | 59CA | 1:43 PM | 1:52 PM | 75CA | 3.00 | 9 | | | LC40 | 1:43 PM | 2:00 PM | 59th Ave & Camelback Rd | 33.50954747 | -112.1863644 | 75th Ave & Camelback Rd | 33.50872446 | -112.22051 | 0 |
| WEST | 2022 | 2713846 | 2022 | 20164194 | 1707 | 30 | Regular | 75 | Saturday | a | South | 75CA | 2:00 PM | 2:26 PM | 75LB | 7.30 | 26 | 14 | 5 | 9 LC40 | 1:52 PM | 2:40 PM | 75th Ave & Camelback Rd | 33.50872446 | -112.22051 | 75th Ave & Lower Buckeye Rd | 33.42294285 | -112.2211466 | 8 |
| WEST | 2022 | 2713846 | 2022 | 20165042 | 60140522 | 31 | Deadhead | 75 | Saturday | a | | 75LB | 2:40 PM | 2:45 PM | SLHS-N | 2.70 | 5 | | | LC40 | 2:26 PM | 2:45 PM | 75th Ave & Lower Buckeye Rd | 33.42294285 | -112.2211466 | Sierra Linda HS-North | 33.41877515 | -112.2038817 | 14 |
| WEST | 2022 | 2713846 | 2022 | 20164220 | 1580 | 32 | Regular | 67 | Saturday | a | North | SLHS-N | 2:45 PM | 3:10 PM | 67CA | 6.27 | 25 | 14 | 5 | 9 LC40 | 2:45 PM | 3:10 PM | Sierra Linda HS-North | 33.41877515 | -112.2038817 | 67th Ave & Camelback Rd | 33.50934213 | -112.2031583 | 0 |
| WEST | 2022 | 2713846 | 2022 | 20164732 | 60140187 | 33 | Deadhead | 67 | Saturday | a | | 67CA | 3:10 PM | 3:13 PM | 59CA | 1.00 | 3 | | | LC40 | 3:10 PM | 3:27 PM | 67th Ave & Camelback Rd | 33.50934213 | -112.2031583 | 59th Ave & Camelback Rd | 33.50954747 | -112.1863644 | 0 |
| WEST | 2022 | 2713846 | 2022 | 20164117 | 1563 | 34 | Regular | 59 | Saturday | a | South | 59CA | 3:27 PM | 3:46 PM | 59BU | 5.14 | 19 | 29 | 5 | 24 LC40 | 3:13 PM | 3:46 PM | 59th Ave & Camelback Rd | 33.50954747 | -112.1863644 | 59th Ave & Buckeye Rd | 33.43696818 | -112.1865789 | 14 |
| WEST | 2022 | 2713846 | 2022 | 20165187 | 60140667 | 35 | Deadhead | 59 | Saturday | a | | 59BU | 3:46 PM | 3:50 PM | 51HD | 1.20 | 4 | | | LC40 | 3:46 PM | 4:19 PM | 59th Ave & Buckeye Rd | 33.43696818 | -112.1865789 | 51st Ave & Hadley St | 33.43983825 | -112.1696634 | 0 |
| WEST | 2022 | 2713846 | 2022 | 20165043 | 60140668 | 36 | Deadhead | 59 | Saturday | a | | 51HD | 4:19 PM | 4:23 PM | 59BU | 1.20 | 4 | | | LC40 | 3:50 PM | 4:23 PM | 51st Ave & Hadley St | 33.43983825 | -112.1696634 | 59th Ave & Buckeye Rd | 33.43696818 | -112.1865789 | 29 |
| WEST | 2022 | 2713846 | 2022 | 20164106 | 1512 | 37 | Regular | 59 | Saturday | a | North | 59BU | 4:23 PM | 4:43 PM | 59CA | 5.14 | 20 | 8 | 5 | 3 LC40 | 4:23 PM | 4:43 PM | 59th Ave & Buckeye Rd | 33.43696818 | -112.1865789 | 59th Ave & Camelback Rd | 33.50954747 | -112.1863644 | 0 |
| WEST | 2022 | 2713846 | 2022 | 20164733 | 60140189 | 38 | Deadhead | 59 | Saturday | a | | 59CA | 4:43 PM | 4:52 PM | 75CA | 3.00 | 9 | | | LC40 | 4:43 PM | 5:00 PM | 59th Ave & Camelback Rd | 33.50954747 | -112.1863644 | 75th Ave & Camelback Rd | 33.50872446 | -112.22051 | 0 |
| WEST | 2022 | 2713846 | 2022 | 20164169 | 1701 | 39 | Regular | 75 | Saturday | a | South | 75CA | 5:00 PM | 5:26 PM | 75LB | 7.30 | 26 | 16 | 5 | 11 LC40 | 4:52 PM | 5:42 PM | 75th Ave & Camelback Rd | 33.50872446 | -112.22051 | 75th Ave & Lower Buckeye Rd | 33.42294285 | -112.2211466 | 8 |
| WEST | 2022 | 2713846 | 2022 | 20165044 | 60140516 | 40 | Deadhead | 75 | Saturday | a | | 75LB | 5:42 PM | 5:47 PM | SLHS-N | 2.70 | 5 | | | LC40 | 5:26 PM | 5:47 PM | 75th Ave & Lower Buckeye Rd | 33.42294285 | -112.2211466 | Sierra Linda HS-North | 33.41877515 | -112.2038817 | 16 |
| WEST | 2022 | 2713846 | 2022 | 20164224 | 1583 | 41 | Regular | 67 | Saturday | a | North | SLHS-N | 5:47 PM | 6:10 PM | 67CA | 6.27 | 23 | 14 | 5 | 9 LC40 | 5:47 PM | 6:10 PM | Sierra Linda HS-North | 33.41877515 | -112.2038817 | 67th Ave & Camelback Rd | 33.50934213 | -112.2031583 | 0 |
| WEST | 2022 | 2713846 | 2022 | 20164734 | 60140191 | 42 | Deadhead | 67 | Saturday | a | | 67CA | 6:10 PM | 6:13 PM | 59CA | 1.00 | 3 | | | LC40 | 6:10 PM | 6:27 PM | 67th Ave & Camelback Rd | 33.50934213 | -112.2031583 | 59th Ave & Camelback Rd | 33.50954747 | -112.1863644 | 0 |
| WEST | 2022 | 2713846 | 2022 | 20164123 | 1566 | 43 | Regular | 59 | Saturday | a | South | 59CA | 6:27 PM | 6:46 PM | 59BU | 5.14 | 19 | 32 | 5 | 27 LC40 | 6:13 PM | 6:46 PM | 59th Ave & Camelback Rd | 33.50954747 | -112.1863644 | 59th Ave & Buckeye Rd | 33.43696818 | -112.1865789 | 14 |

| | | | | | | | | | | | | | | | | | | | | | | | | | | | | | | |
|---|---|---|---|---|---|---|---|---|---|---|---|---|---|---|---|---|---|---|---|---|---|---|---|---|---|---|---|---|---|---|
| WEST | 2022 | 2713846 | 2022 | 20165193 | 60140679 | 44 | Deadhead | 59 | Saturday | a | | 59BU | 6:46 PM | 6:50 PM | 51HD | 1.20 | 4 | | | | LC40 | 6:46 PM | 7:22 PM | 59th Ave & Buckeye Rd | 33.43696818 | -112.1865789 | 51st Ave & Hadley St | 33.43983825 | -112.1696634 | 0 |
| WEST | 2022 | 2713846 | 2022 | 20165045 | 60140680 | 45 | Deadhead | 59 | Saturday | a | | 51HD | 7:22 PM | 7:26 PM | 59BU | 1.20 | 4 | | | | LC40 | 6:50 PM | 7:26 PM | 51st Ave & Hadley St | 33.43983825 | -112.1696634 | 59th Ave & Buckeye Rd | 33.43696818 | -112.1865789 | 32 |
| WEST | 2022 | 2713846 | 2022 | 20164102 | 1508 | 46 | Regular | 59 | Saturday | a | North | 59BU | 7:26 PM | 7:43 PM | 59CA | 5.14 | 17 | 8 | 5 | 3 | LC40 | 7:26 PM | 7:43 PM | 59th Ave & Buckeye Rd | 33.43696818 | -112.1865789 | 59th Ave & Camelback Rd | 33.50954747 | -112.1863644 | 0 |
| WEST | 2022 | 2713846 | 2022 | 20164735 | 60140193 | 47 | Deadhead | 59 | Saturday | a | | 59CA | 7:43 PM | 7:52 PM | 75CA | 3.00 | 9 | | | | LC40 | 7:43 PM | 8:00 PM | 59th Ave & Camelback Rd | 33.50954747 | -112.1863644 | 75th Ave & Camelback Rd | 33.50872446 | -112.22051 | 0 |
| WEST | 2022 | 2713846 | 2022 | 20164186 | 1703 | 48 | Regular | 75 | Saturday | a | South | 75CA | 8:00 PM | 8:23 PM | 75LB | 7.30 | 23 | 21 | 5 | 16 | LC40 | 7:52 PM | 8:44 PM | 75th Ave & Camelback Rd | 33.50872446 | -112.22051 | 75th Ave & Lower Buckeye Rd | 33.42294285 | -112.2211466 | 8 |
| WEST | 2022 | 2713846 | 2022 | 20165046 | 60140510 | 49 | Deadhead | 75 | Saturday | a | | 75LB | 8:44 PM | 8:49 PM | SLHS-N | 2.70 | 5 | | | | LC40 | 8:23 PM | 8:49 PM | 75th Ave & Lower Buckeye Rd | 33.42294285 | -112.2211466 | Sierra Linda HS-North | 33.41877515 | -112.2038817 | 21 |
| WEST | 2022 | 2713846 | 2022 | 20164223 | 1586 | 50 | Regular | 67 | Saturday | a | North | SLHS-N | 8:49 PM | 9:10 PM | 67CA | 6.27 | 21 | 17 | 5 | 12 | LC40 | 8:49 PM | 9:10 PM | Sierra Linda HS-North | 33.41877515 | -112.2038817 | 67th Ave & Camelback Rd | 33.50934213 | -112.2031583 | 0 |
| WEST | 2022 | 2713846 | 2022 | 20164736 | 60140195 | 51 | Deadhead | 67 | Saturday | a | | 67CA | 9:10 PM | 9:13 PM | 75CA | 1.00 | 3 | | | | LC40 | 9:10 PM | 9:30 PM | 67th Ave & Camelback Rd | 33.50934213 | -112.2031583 | 75th Ave & Camelback Rd | 33.50872446 | -112.22051 | 0 |
| WEST | 2022 | 2713846 | 2022 | 20163797 | 1741 | 52 | Regular | 75 | Saturday | a | South | 75CA | 9:30 PM | 9:51 PM | 75LB | 7.30 | 21 | 25 | 5 | 20 | LC40 | 9:13 PM | 10:16 PM | 75th Ave & Camelback Rd | 33.50872446 | -112.22051 | 75th Ave & Lower Buckeye Rd | 33.42294285 | -112.2211466 | 17 |
| WEST | 2022 | 2713846 | 2022 | 20165047 | 60140507 | 53 | Deadhead | 75 | Saturday | a | | 75LB | 10:16 PM | 10:21 PM | SLHS-N | 2.70 | 5 | | | | LC40 | 9:51 PM | 10:21 PM | 75th Ave & Lower Buckeye Rd | 33.42294285 | -112.2211466 | Sierra Linda HS-North | 33.41877515 | -112.2038817 | 25 |
| WEST | 2022 | 2713846 | 2022 | 20164279 | 1593 | 54 | Regular | 67 | Saturday | a | North | SLHS-N | 10:21 PM | 10:40 PM | 67CA | 6.27 | 19 | 17 | 5 | 12 | LC40 | 10:21 PM | 10:40 PM | Sierra Linda HS-North | 33.41877515 | -112.2038817 | 67th Ave & Camelback Rd | 33.50934213 | -112.2031583 | 0 |
| WEST | 2022 | 2713846 | 2022 | 20164737 | 60140197 | 55 | Deadhead | 67 | Saturday | a | | 67CA | 10:40 PM | 10:43 PM | 75CA | 1.00 | 3 | | | | LC40 | 10:40 PM | 11:00 PM | 67th Ave & Camelback Rd | 33.50934213 | -112.2031583 | 75th Ave & Camelback Rd | 33.50872446 | -112.22051 | 0 |
| WEST | 2022 | 2713846 | 2022 | 20164285 | 1723 | 56 | Regular | 75 | Saturday | a | South | 75CA | 11:00 PM | 11:21 PM | 75LB | 7.30 | 21 | | | | LC40 | 10:43 PM | 11:21 PM | 75th Ave & Camelback Rd | 33.50872446 | -112.22051 | 75th Ave & Lower Buckeye Rd | 33.42294285 | -112.2211466 | 17 |
| WEST | 2022 | 2713846 | 2022 | 20164739 | 60140199 | 57 | Pull-in | 75 | Saturday | a | | 75LB | 11:21 PM | 11:31 PM | WEST | 3.66 | 10 | | | | LC40 | 11:21 PM | | 75th Ave & Lower Buckeye Rd | 33.42294285 | -112.2211466 | West Transit Facility | 33.45411524 | -112.2287661 | 0 |
| WEST | 2023 | 2713845 | 2023 | | | 1 | Prep-out | | | | | WEST | 4:30 AM | 4:45 AM | WEST | | | | | | LC40 | | 4:45 AM | West Transit Facility | 33.45411524 | -112.2287661 | West Transit Facility | 33.45411524 | -112.2287661 | 52597710 |
| WEST | 2023 | 2713845 | 2023 | 20164724 | 60140172 | 2 | Pull-out | 75 | Saturday | a | | WEST | 4:45 AM | 4:55 AM | 75LB | 3.66 | 10 | | | | LC40 | | 4:55 AM | West Transit Facility | 33.45411524 | -112.2287661 | 75th Ave & Lower Buckeye Rd | 33.42294285 | -112.2211466 | 52597725 |
| WEST | 2023 | 2713845 | 2023 | 20164328 | 11246 | 3 | Regular | 75 | Saturday | a | North | 75LB | 4:55 AM | 5:15 AM | 75CA | 7.41 | 20 | 17 | 5 | 12 | LC40 | 4:55 AM | 5:15 AM | 75th Ave & Lower Buckeye Rd | 33.42294285 | -112.2211466 | 75th Ave & Camelback Rd | 33.50872446 | -112.22051 | 0 |
| WEST | 2023 | 2713845 | 2023 | 20164707 | 60140153 | 4 | Deadhead | 75 | Saturday | a | | 75CA | 5:15 AM | 5:18 AM | 83CA | 1.00 | 3 | | | | LC40 | 5:15 AM | 5:35 AM | 75th Ave & Camelback Rd | 33.50872446 | -112.22051 | 83rd Ave & Camelback Rd | 33.50876654 | -112.2377143 | 0 |
| WEST | 2023 | 2713845 | 2023 | 20164331 | 11249 | 5 | Regular | 83 | Saturday | a | South | 83CA | 5:35 AM | 5:49 AM | 83VB | 5.22 | 14 | 12 | 5 | 7 | LC40 | 5:18 AM | 5:49 AM | 83rd Ave & Camelback Rd | 33.50876654 | -112.2377143 | 83rd Ave & Van Buren St | 33.45176014 | -112.2383454 | 17 |
| WEST | 2023 | 2713845 | 2023 | 20164708 | 60140154 | 6 | Deadhead | 83 | Saturday | a | | 83VB | 5:49 AM | 5:53 AM | 83VB | 1.03 | 4 | | | | LC40 | 5:49 AM | 6:05 AM | 83rd Ave & Van Buren St | 33.45176014 | -112.2383454 | 83rd Ave & Van Buren St | 33.45176014 | -112.2383454 | 0 |
| WEST | 2023 | 2713845 | 2023 | 20163832 | 1767 | 7 | Regular | 83 | Saturday | a | North | 83VB | 6:05 AM | 6:21 AM | 83CA | 5.22 | 16 | 6 | 5 | 1 | LC40 | 5:53 AM | 6:21 AM | 83rd Ave & Van Buren St | 33.45176014 | -112.2383454 | 83rd Ave & Camelback Rd | 33.50876654 | -112.2377143 | 12 |
| WEST | 2023 | 2713845 | 2023 | 20164709 | 60140155 | 8 | Deadhead | 83 | Saturday | a | | 83CA | 6:21 AM | 6:24 AM | 75CA | 1.00 | 3 | | | | LC40 | 6:21 AM | 6:30 AM | 83rd Ave & Camelback Rd | 33.50876654 | -112.2377143 | 75th Ave & Camelback Rd | 33.50872446 | -112.22051 | 0 |
| WEST | 2023 | 2713845 | 2023 | 20163779 | 1726 | 9 | Regular | 75 | Saturday | a | South | 75CA | 6:30 AM | 6:51 AM | 75LB | 7.30 | 21 | 22 | 5 | 17 | LC40 | 6:24 AM | 7:13 AM | 75th Ave & Camelback Rd | 33.50872446 | -112.22051 | 75th Ave & Lower Buckeye Rd | 33.42294285 | -112.2211466 | 6 |
| WEST | 2023 | 2713845 | 2023 | 20165034 | 60140537 | 10 | Deadhead | 75 | Saturday | a | | 75LB | 7:13 AM | 7:18 AM | SLHS-N | 2.70 | 5 | | | | LC40 | 6:51 AM | 7:18 AM | 75th Ave & Lower Buckeye Rd | 33.42294285 | -112.2211466 | Sierra Linda HS-North | 33.41877515 | -112.2038817 | 22 |
| WEST | 2023 | 2713845 | 2023 | 20163510 | 1596 | 11 | Regular | 67 | Saturday | a | North | SLHS-N | 7:18 AM | 8:14 AM | 67UN | 16.14 | 56 | 21 | 7 | 14 | LC40 | 7:18 AM | 8:14 AM | Sierra Linda HS-North | 33.41877515 | -112.2038817 | 67th Ave & Union Hills Dr | 33.65281565 | -112.2029624 | 0 |
| WEST | 2023 | 2713845 | 2023 | 20164710 | 60140157 | 12 | Deadhead | 67 | Saturday | a | | 67UN | 8:14 AM | 8:19 AM | 67UN | 0.90 | 5 | | | | LC40 | 8:14 AM | 8:40 AM | 67th Ave & Union Hills Dr | 33.65281565 | -112.2029624 | 67th Ave & Union Hills Dr | 33.65281565 | -112.2029624 | 0 |
| WEST | 2023 | 2713845 | 2023 | 20163526 | 1628 | 13 | Regular | 67 | Saturday | a | South | 67UN | 8:40 AM | 9:38 AM | SLHS-S | 16.14 | 58 | 12 | 7 | 5 | LC40 | 8:19 AM | 9:38 AM | 67th Ave & Union Hills Dr | 33.65281565 | -112.2029624 | Sierra Linda HS-South | 33.41822294 | -112.2041428 | 21 |
| WEST | 2023 | 2713845 | 2023 | 20164711 | 60140158 | 14 | Deadhead | 67 | Saturday | a | | SLHS-S | 9:38 AM | 9:43 AM | 75LB | 2.70 | 5 | | | | LC40 | 9:38 AM | 9:55 AM | Sierra Linda HS-South | 33.41822294 | -112.2041428 | 75th Ave & Lower Buckeye Rd | 33.42294285 | -112.2211466 | 0 |
| WEST | 2023 | 2713845 | 2023 | 20164159 | 1658 | 15 | Regular | 75 | Saturday | a | North | 75LB | 9:55 AM | 10:19 AM | 75CA | 7.41 | 24 | 23 | 5 | 18 | LC40 | 9:43 AM | 10:19 AM | 75th Ave & Lower Buckeye Rd | 33.42294285 | -112.2211466 | 75th Ave & Camelback Rd | 33.50872446 | -112.22051 | 12 |
| WEST | 2023 | 2713845 | 2023 | 20164712 | 60140159 | 16 | Deadhead | 75 | Saturday | a | | 75CA | 10:19 AM | 10:22 AM | 67CA | 1.00 | 3 | | | | LC40 | 10:19 AM | 10:45 AM | 75th Ave & Camelback Rd | 33.50872446 | -112.22051 | 67th Ave & Camelback Rd | 33.50934213 | -112.2031583 | 0 |
| WEST | 2023 | 2713845 | 2023 | 20164147 | 1653 | 17 | Regular | 67 | Saturday | a | South | 67CA | 10:45 AM | 11:08 AM | SLHS-S | 6.25 | 23 | 12 | 5 | 7 | LC40 | 10:22 AM | 11:08 AM | 67th Ave & Camelback Rd | 33.50934213 | -112.2031583 | Sierra Linda HS-South | 33.41822294 | -112.2041428 | 23 |
| WEST | 2023 | 2713845 | 2023 | 20164713 | 60140160 | 18 | Deadhead | 67 | Saturday | a | | SLHS-S | 11:08 AM | 11:13 AM | 75LB | 2.70 | 5 | | | | LC40 | 11:08 AM | 11:25 AM | Sierra Linda HS-South | 33.41822294 | -112.2041428 | 75th Ave & Lower Buckeye Rd | 33.42294285 | -112.2211466 | 0 |
| WEST | 2023 | 2713845 | 2023 | 20163803 | 1687 | 19 | Regular | 75 | Saturday | a | North | 75LB | 11:25 AM | 11:51 AM | 75CA | 7.41 | 26 | 8 | 5 | 3 | LC40 | 11:13 AM | 11:51 AM | 75th Ave & Lower Buckeye Rd | 33.42294285 | -112.2211466 | 75th Ave & Camelback Rd | 33.50872446 | -112.22051 | 12 |
| WEST | 2023 | 2713845 | 2023 | 20164714 | 60140161 | 20 | Deadhead | 75 | Saturday | a | | 75CA | 11:51 AM | 11:54 AM | 83CA | 1.00 | 3 | | | | LC40 | 11:51 AM | 12:02 PM | 75th Ave & Camelback Rd | 33.50872446 | -112.22051 | 83rd Ave & Camelback Rd | 33.50876654 | -112.2377143 | 0 |
| WEST | 2023 | 2713845 | 2023 | 20163817 | 1818 | 21 | Regular | 83 | Saturday | a | South | 83CA | 12:02 PM | 12:21 PM | 83VB | 5.22 | 19 | 8 | 5 | 3 | LC40 | 11:54 AM | 12:21 PM | 83rd Ave & Camelback Rd | 33.50876654 | -112.2377143 | 83rd Ave & Van Buren St | 33.45176014 | -112.2383454 | 8 |
| WEST | 2023 | 2713845 | 2023 | 20164715 | 60140162 | 22 | Deadhead | 83 | Saturday | a | | 83VB | 12:21 PM | 12:25 PM | 83VB | 1.03 | 4 | | | | LC40 | 12:21 PM | 12:33 PM | 83rd Ave & Van Buren St | 33.45176014 | -112.2383454 | 83rd Ave & Van Buren St | 33.45176014 | -112.2383454 | 0 |
| WEST | 2023 | 2713845 | 2023 | 20164184 | 1748 | 23 | Regular | 83 | Saturday | a | North | 83VB | 12:33 PM | 1:26 PM | ARMA | 15.15 | 53 | 27 | 7 | 20 | LC40 | 12:25 PM | 1:26 PM | 83rd Ave & Van Buren St | 33.45176014 | -112.2383454 | Arrowhead Mall North | 33.64314588 | -112.2249888 | 8 |
| WEST | 2023 | 2713845 | 2023 | 20165122 | 60140555 | 24 | Deadhead | 83 | Saturday | a | | ARMA | 1:26 PM | 1:28 PM | ARMA-L | 0.30 | 2 | | | | LC40 | 1:26 PM | 1:55 PM | Arrowhead Mall North | 33.64314588 | -112.2249888 | Arrowhead Mall Layover | 33.64425392 | -112.2256782 | 0 |
| WEST | 2023 | 2713845 | 2023 | 20165123 | 60140556 | 25 | Deadhead | 83 | Saturday | a | | ARMA-L | 1:55 PM | 1:57 PM | ARMA | 0.30 | 2 | | | | LC40 | 1:28 PM | 1:57 PM | Arrowhead Mall Layover | 33.64425392 | -112.2256782 | Arrowhead Mall North | 33.64314588 | -112.2249888 | 27 |
| WEST | 2023 | 2713845 | 2023 | 20164185 | 1797 | 26 | Regular | 83 | Saturday | a | South | ARMA | 1:57 PM | 2:51 PM | 83VB | 15.34 | 54 | 8 | 7 | 1 | LC40 | 1:57 PM | 2:51 PM | Arrowhead Mall North | 33.64314588 | -112.2249888 | 83rd Ave & Van Buren St | 33.45176014 | -112.2383454 | 0 |
| WEST | 2023 | 2713845 | 2023 | 20164716 | 60140163 | 27 | Deadhead | 83 | Saturday | a | | 83VB | 2:51 PM | 2:55 PM | 83VB | 1.03 | 4 | | | | LC40 | 2:51 PM | 3:03 PM | 83rd Ave & Van Buren St | 33.45176014 | -112.2383454 | 83rd Ave & Van Buren St | 33.45176014 | -112.2383454 | 0 |
| WEST | 2023 | 2713845 | 2023 | 20163839 | 1776 | 28 | Regular | 83 | Saturday | a | North | 83VB | 3:03 PM | 3:22 PM | 83CA | 5.22 | 19 | 5 | 5 | 0 | LC40 | 2:55 PM | 3:22 PM | 83rd Ave & Van Buren St | 33.45176014 | -112.2383454 | 83rd Ave & Camelback Rd | 33.50876654 | -112.2377143 | 8 |
| WEST | 2023 | 2713845 | 2023 | 20164717 | 60140164 | 29 | Deadhead | 83 | Saturday | a | | 83CA | 3:22 PM | 3:25 PM | 75CA | 1.00 | 3 | | | | LC40 | 3:22 PM | 3:30 PM | 83rd Ave & Camelback Rd | 33.50876654 | -112.2377143 | 75th Ave & Camelback Rd | 33.50872446 | -112.22051 | 0 |
| WEST | 2023 | 2713845 | 2023 | 20163793 | 1735 | 30 | Regular | 75 | Saturday | a | South | 75CA | 3:30 PM | 3:56 PM | 75LB | 7.30 | 26 | 14 | 5 | 9 | LC40 | 3:25 PM | 4:10 PM | 75th Ave & Camelback Rd | 33.50872446 | -112.22051 | 75th Ave & Lower Buckeye Rd | 33.42294285 | -112.2211466 | 5 |
| WEST | 2023 | 2713845 | 2023 | 20165035 | 60140519 | 31 | Deadhead | 75 | Saturday | a | | 75LB | 4:10 PM | 4:15 PM | SLHS-N | 2.70 | 5 | | | | LC40 | 3:56 PM | 4:15 PM | 75th Ave & Lower Buckeye Rd | 33.42294285 | -112.2211466 | Sierra Linda HS-North | 33.41877515 | -112.2038817 | 14 |
| WEST | 2023 | 2713845 | 2023 | 20163520 | 1606 | 32 | Regular | 67 | Saturday | a | North | SLHS-N | 4:15 PM | 5:16 PM | 67UN | 16.14 | 61 | 18 | 8 | 10 | LC40 | 4:15 PM | 5:16 PM | Sierra Linda HS-North | 33.41877515 | -112.2038817 | 67th Ave & Union Hills Dr | 33.65281565 | -112.2029624 | 0 |
| WEST | 2023 | 2713845 | 2023 | 20164718 | 60140166 | 33 | Deadhead | 67 | Saturday | a | | 67UN | 5:16 PM | 5:21 PM | 67UN | 0.90 | 5 | | | | LC40 | 5:16 PM | 5:39 PM | 67th Ave & Union Hills Dr | 33.65281565 | -112.2029624 | 67th Ave & Union Hills Dr | 33.65281565 | -112.2029624 | 0 |
| WEST | 2023 | 2713845 | 2023 | 20163535 | 1637 | 34 | Regular | 67 | Saturday | a | South | 67UN | 5:39 PM | 6:39 PM | SLHS-S | 16.14 | 60 | 11 | 8 | 3 | LC40 | 5:21 PM | 6:39 PM | 67th Ave & Union Hills Dr | 33.65281565 | -112.2029624 | Sierra Linda HS-South | 33.41822294 | -112.2041428 | 18 |
| WEST | 2023 | 2713845 | 2023 | 20164719 | 60140167 | 35 | Deadhead | 67 | Saturday | a | | SLHS-S | 6:39 PM | 6:44 PM | 75LB | 2.70 | 5 | | | | LC40 | 6:39 PM | 6:55 PM | Sierra Linda HS-South | 33.41822294 | -112.2041428 | 75th Ave & Lower Buckeye Rd | 33.42294285 | -112.2211466 | 0 |
| WEST | 2023 | 2713845 | 2023 | 20164156 | 1698 | 36 | Regular | 75 | Saturday | a | North | 75LB | 6:55 PM | 7:24 PM | 75CA | 7.41 | 29 | 18 | 5 | 13 | LC40 | 6:44 PM | 7:24 PM | 75th Ave & Lower Buckeye Rd | 33.42294285 | -112.2211466 | 75th Ave & Camelback Rd | 33.50872446 | -112.22051 | 11 |
| WEST | 2023 | 2713845 | 2023 | 20164720 | 60140168 | 37 | Deadhead | 75 | Saturday | a | | 75CA | 7:24 PM | 7:27 PM | 67CA | 1.00 | 3 | | | | LC40 | 7:24 PM | 7:45 PM | 75th Ave & Camelback Rd | 33.50872446 | -112.22051 | 67th Ave & Camelback Rd | 33.50934213 | -112.2031583 | 0 |
| WEST | 2023 | 2713845 | 2023 | 20164143 | 1645 | 38 | Regular | 67 | Saturday | a | South | 67CA | 7:45 PM | 8:07 PM | SLHS-S | 6.25 | 22 | 13 | 5 | 8 | LC40 | 7:27 PM | 8:07 PM | 67th Ave & Camelback Rd | 33.50934213 | -112.2031583 | Sierra Linda HS-South | 33.41822294 | -112.2041428 | 18 |
| WEST | 2023 | 2713845 | 2023 | 20164721 | 60140169 | 39 | Deadhead | 67 | Saturday | a | | SLHS-S | 8:07 PM | 8:12 PM | 75LB | 2.70 | 5 | | | | LC40 | 8:07 PM | 8:25 PM | Sierra Linda HS-South | 33.41822294 | -112.2041428 | 75th Ave & Lower Buckeye Rd | 33.42294285 | -112.2211466 | 0 |
| WEST | 2023 | 2713845 | 2023 | 20163812 | 1696 | 40 | Regular | 75 | Saturday | a | North | 75LB | 8:25 PM | 8:49 PM | 75CA | 7.41 | 24 | 13 | 5 | 8 | LC40 | 8:12 PM | 8:49 PM | 75th Ave & Lower Buckeye Rd | 33.42294285 | -112.2211466 | 75th Ave & Camelback Rd | 33.50872446 | -112.22051 | 13 |
| WEST | 2023 | 2713845 | 2023 | 20164722 | 60140170 | 41 | Deadhead | 75 | Saturday | a | | 75CA | 8:49 PM | 8:52 PM | 83CA | 1.00 | 3 | | | | LC40 | 8:49 PM | 9:05 PM | 75th Ave & Camelback Rd | 33.50872446 | -112.22051 | 83rd Ave & Camelback Rd | 33.50876654 | -112.2377143 | 0 |
| WEST | 2023 | 2713845 | 2023 | 20163831 | 1827 | 42 | Regular | 83 | Saturday | a | South | 83CA | 9:05 PM | 9:19 PM | 83VB | 5.22 | 14 | 11 | 5 | 6 | LC40 | 8:52 PM | 9:19 PM | 83rd Ave & Camelback Rd | 33.50876654 | -112.2377143 | 83rd Ave & Van Buren St | 33.45176014 | -112.2383454 | 13 |
| WEST | 2023 | 2713845 | 2023 | 20164723 | 60140171 | 43 | Deadhead | 83 | Saturday | a | | 83VB | 9:19 PM | 9:23 PM | 83VB | 1.03 | 4 | | | | LC40 | 9:19 PM | 9:34 PM | 83rd Ave & Van Buren St | 33.45176014 | -112.2383454 | 83rd Ave & Van Buren St | 33.45176014 | -112.2383454 | 0 |
| WEST | 2023 | 2713845 | 2023 | 20164206 | 1754 | 44 | Regular | 83 | Saturday | a | North | 83VB | 9:34 PM | 10:20 PM | ARMA | 15.15 | 46 | | | | LC40 | 9:23 PM | 10:20 PM | 83rd Ave & Van Buren St | 33.45176014 | -112.2383454 | Arrowhead Mall North | 33.64314588 | -112.2249888 | 11 |
| WEST | 2023 | 2713845 | 2023 | 20164725 | 60140173 | 45 | Pull-in | 83 | Saturday | a | | ARMA | 10:20 PM | 10:47 PM | WEST | 14.07 | 27 | | | | LC40 | 10:20 PM | | Arrowhead Mall North | 33.64314588 | -112.2249888 | West Transit Facility | 33.45411524 | -112.2287661 | 0 |
| WEST | 2024 | 2713823 | 2024 | | | 1 | Prep-out | | | | | WEST | 4:32 AM | 4:47 AM | WEST | | | | | | LC60 | | 4:47 AM | West Transit Facility | 33.45411524 | -112.2287661 | West Transit Facility | 33.45411524 | -112.2287661 | 52597712 |
| WEST | 2024 | 2713823 | 2024 | 20164596 | 60137782 | 2 | Pull-out | 17 | Saturday | a | | WEST | 4:47 AM | 5:20 AM | 52MC | 15.95 | 33 | | | | LC60 | | 5:20 AM | West Transit Facility | 33.45411524 | -112.2287661 | 52nd St & McDowell Rd | 33.46556716 | -111.9697435 | 52597727 |
| WEST | 2024 | 2713823 | 2024 | 20164037 | 1125 | 3 | Regular | 17 | Saturday | a | West | 52MC | 5:20 AM | 6:49 AM | ESMC | 24.49 | 89 | 36 | 11 | 25 | LC60 | 5:20 AM | 6:49 AM | 52nd St & McDowell Rd | 33.46556716 | -111.9697435 | Pebble Creek Pkwy & McDowell Rd | 33.46464073 | -112.3924621 | 0 |
| WEST | 2024 | 2713823 | 2024 | 20164590 | 60137776 | 4 | Deadhead | 17 | Saturday | a | | ESMC | 6:49 AM | 6:56 AM | ESMC | 2.50 | 7 | | | | LC60 | 6:49 AM | 7:32 AM | Pebble Creek Pkwy & McDowell Rd | 33.46464073 | -112.3924621 | Pebble Creek Pkwy & McDowell Rd | 33.46464073 | -112.3924621 | 0 |
| WEST | 2024 | 2713823 | 2024 | 20163740 | 1067 | 5 | Regular | 17 | Saturday | a | East | ESMC | 7:32 AM | 9:30 AM | PIMC | 28.81 | 118 | 25 | 15 | 10 | LC60 | 6:56 AM | 9:30 AM | Pebble Creek Pkwy & McDowell Rd | 33.46464073 | -112.3924621 | Pima Rd & McDowell Rd | 33.46580416 | -111.8918629 | 36 |
| WEST | 2024 | 2713823 | 2024 | 20164591 | 60137777 | 6 | Deadhead | 17 | Saturday | a | | PIMC | 9:30 AM | 9:37 AM | PIMC | 2.40 | 7 | | | | LC60 | 9:30 AM | 10:02 AM | Pima Rd & McDowell Rd | 33.46580416 | -111.8918629 | Pima Rd & McDowell Rd | 33.46580416 | -111.8918629 | 0 |
| WEST | 2024 | 2713823 | 2024 | 20163756 | 1098 | 7 | Regular | 17 | Saturday | a | West | PIMC | 10:02 AM | 11:57 AM | ESMC | 28.99 | 115 | 28 | 14 | 14 | LC60 | 9:37 AM | 11:57 AM | Pima Rd & McDowell Rd | 33.46580416 | -111.8918629 | Pebble Creek Pkwy & McDowell Rd | 33.46464073 | -112.3924621 | 25 |
| WEST | 2024 | 2713823 | 2024 | 20164592 | 60137778 | 8 | Deadhead | 17 | Saturday | a | | ESMC | 11:57 AM | 12:04 PM | ESMC | 2.50 | 7 | | | | LC60 | 11:57 AM | 12:32 PM | Pebble Creek Pkwy & McDowell Rd | 33.46464073 | -112.3924621 | Pebble Creek Pkwy & McDowell Rd | 33.46464073 | -112.3924621 | 0 |
| WEST | 2024 | 2713823 | 2024 | 20163742 | 1072 | 9 | Regular | 17 | Saturday | a | East | ESMC | 12:32 PM | 2:30 PM | PIMC | 28.81 | 118 | 25 | 15 | 10 | LC60 | 12:04 PM | 2:30 PM | Pebble Creek Pkwy & McDowell Rd | 33.46464073 | -112.3924621 | Pima Rd & McDowell Rd | 33.46580416 | -111.8918629 | 28 |
| WEST | 2024 | 2713823 | 2024 | 20164593 | 60137779 | 10 | Deadhead | 17 | Saturday | a | | PIMC | 2:30 PM | 2:37 PM | PIMC | 2.40 | 7 | | | | LC60 | 2:30 PM | 3:02 PM | Pima Rd & McDowell Rd | 33.46580416 | -111.8918629 | Pima Rd & McDowell Rd | 33.46580416 | -111.8918629 | 0 |
| WEST | 2024 | 2713823 | 2024 | 20163761 | 1103 | 11 | Regular | 17 | Saturday | a | West | PIMC | 3:02 PM | 4:57 PM | ESMC | 28.99 | 115 | 28 | 14 | 14 | LC60 | 2:37 PM | 4:57 PM | Pima Rd & McDowell Rd | 33.46580416 | -111.8918629 | Pebble Creek Pkwy & McDowell Rd | 33.46464073 | -112.3924621 | 25 |
| WEST | 2024 | 2713823 | 2024 | 20164594 | 60137780 | 12 | Deadhead | 17 | Saturday | a | | ESMC | 4:57 PM | 5:04 PM | ESMC | 2.50 | 7 | | | | LC60 | 4:57 PM | 5:32 PM | Pebble Creek Pkwy & McDowell Rd | 33.46464073 | -112.3924621 | Pebble Creek Pkwy & McDowell Rd | 33.46464073 | -112.3924621 | 0 |
| WEST | 2024 | 2713823 | 2024 | 20163737 | 1064 | 13 | Regular | 17 | Saturday | a | East | ESMC | 5:32 PM | 7:30 PM | PIMC | 28.81 | 118 | 29 | 15 | 14 | LC60 | 5:04 PM | 7:30 PM | Pebble Creek Pkwy & McDowell Rd | 33.46464073 | -112.3924621 | Pima Rd & McDowell Rd | 33.46580416 | -111.8918629 | 28 |
| WEST | 2024 | 2713823 | 2024 | 20164595 | 60137781 | 14 | Deadhead | 17 | Saturday | a | | PIMC | 7:30 PM | 7:37 PM | PIMC | 2.40 | 7 | | | | LC60 | 7:30 PM | 8:06 PM | Pima Rd & McDowell Rd | 33.46580416 | -111.8918629 | Pima Rd & McDowell Rd | 33.46580416 | -111.8918629 | 0 |
| WEST | 2024 | 2713823 | 2024 | 20163781 | 1122 | 15 | Regular | 17 | Saturday | a | West | PIMC | 8:06 PM | 9:23 PM | 99MC | 22.05 | 77 | | | | LC60 | 7:37 PM | 9:23 PM | Pima Rd & McDowell Rd | 33.46580416 | -111.8918629 | 99th Ave & McDowell Rd | 33.46475107 | -112.2725559 | 29 |
| WEST | 2024 | 2713823 | 2024 | 20164597 | 60137783 | 16 | Pull-in | 17 | Saturday | a | | 99MC | 9:23 PM | 9:33 PM | WEST | 3.50 | 10 | | | | LC60 | 9:23 PM | | 99th Ave & McDowell Rd | 33.46475107 | -112.2725559 | West Transit Facility | 33.45411524 | -112.2287661 | 0 |

| | | | | | | | | | | | | | | | | | | | | | | | | | | | | | | | |
|---|---|---|---|---|---|---|---|---|---|---|---|---|---|---|---|---|---|---|---|---|---|---|---|---|---|---|---|---|---|---|---|
| WEST | 2025 | 2713808 | 2025 | | | 1 | Prep-out | | | | | WEST | 4:34 AM | 4:49 AM | WEST | | | | | LC40 | | 4:49 AM | West Transit Facility | 33.45411524 | -112.2287661 | West Transit Facility | 33.45411524 | -112.2287661 | 52597714 |
| WEST | 2025 | 2713808 | 2025 | 20164418 | 60136309 | 2 | Pull-out | 51 | Saturday | a | | WEST | 4:49 AM | 5:15 AM | BA51 | 8.80 | 26 | | | LC40 | | 5:15 AM | West Transit Facility | 33.45411524 | -112.2287661 | 51st Ave & Baseline Rd | 33.37752263 | -112.1682551 | 52597729 |
| WEST | 2025 | 2713808 | 2025 | 20164315 | 11234 | 3 | Regular | 51 | Saturday | a | North | BA51 | 5:15 AM | 6:05 AM | ASUW | 16.31 | 50 | 33 | 8 | 25 LC40 | 5:15 AM | 6:38 AM | 51st Ave & Baseline Rd | 33.37752263 | -112.1682551 | ASU West Campus | 33.60922389 | -112.1604935 | 0 |
| WEST | 2025 | 2713808 | 2025 | 20164083 | 1472 | 4 | Regular | 51 | Saturday | a | South | ASUW | 6:38 AM | 7:27 AM | BA51 | 17.01 | 49 | 11 | 8 | 3 LC40 | 6:05 AM | 7:27 AM | ASU West Campus | 33.60922389 | -112.1604935 | 51st Ave & Baseline Rd | 33.37752263 | -112.1682551 | 33 |
| WEST | 2025 | 2713808 | 2025 | 20164415 | 60136306 | 5 | Deadhead | 51 | Saturday | a | | BA51 | 7:27 AM | 7:32 AM | BA51 | 1.85 | 5 | | | LC40 | | 7:27 AM | 51st Ave & Baseline Rd | 33.37752263 | -112.1682551 | 51st Ave & Baseline Rd | 33.37752263 | -112.1682551 | 0 |
| WEST | 2025 | 2713808 | 2025 | 20164079 | 1426 | 6 | Regular | 51 | Saturday | a | North | BA51 | 7:43 AM | 8:37 AM | ASUW | 16.31 | 54 | 30 | 9 | 21 LC40 | 7:32 AM | 9:07 AM | 51st Ave & Baseline Rd | 33.37752263 | -112.1682551 | ASU West Campus | 33.60922389 | -112.1604935 | 11 |
| WEST | 2025 | 2713808 | 2025 | 20163616 | 1460 | 7 | Regular | 51 | Saturday | a | South | ASUW | 9:07 AM | 10:26 AM | 51PE | 27.75 | 79 | 25 | 12 | 13 LC40 | 8:37 AM | 10:51 AM | ASU West Campus | 33.60922389 | -112.1604935 | 51st Ave & Pecos Rd | 33.29045953 | -112.1690898 | 30 |
| WEST | 2025 | 2713808 | 2025 | 20163603 | 1409 | 8 | Regular | 51 | Saturday | a | North | 51PE | 10:51 AM | 12:08 PM | ASUW | 24.97 | 77 | 24 | 12 | 12 LC40 | 10:26 AM | 12:32 PM | 51st Ave & Pecos Rd | 33.29045953 | -112.1690898 | ASU West Campus | 33.60922389 | -112.1604935 | 25 |
| WEST | 2025 | 2713808 | 2025 | 20164068 | 1467 | 9 | Regular | 51 | Saturday | a | South | ASUW | 12:32 PM | 1:28 PM | BA51 | 17.01 | 56 | 9 | 9 | 0 LC40 | 12:08 PM | 1:28 PM | ASU West Campus | 33.60922389 | -112.1604935 | 51st Ave & Baseline Rd | 33.37752263 | -112.1682551 | 24 |
| WEST | 2025 | 2713808 | 2025 | 20164416 | 60136307 | 10 | Deadhead | 51 | Saturday | a | | BA51 | 1:28 PM | 1:33 PM | BA51 | 1.85 | 5 | | | LC40 | | 1:28 PM | 51st Ave & Baseline Rd | 33.37752263 | -112.1682551 | 51st Ave & Baseline Rd | 33.37752263 | -112.1682551 | 0 |
| WEST | 2025 | 2713808 | 2025 | 20164070 | 1420 | 11 | Regular | 51 | Saturday | a | North | BA51 | 1:42 PM | 2:38 PM | ASUW | 16.31 | 56 | 24 | 9 | 15 LC40 | 1:33 PM | 3:02 PM | 51st Ave & Baseline Rd | 33.37752263 | -112.1682551 | ASU West Campus | 33.60922389 | -112.1604935 | 9 |
| WEST | 2025 | 2713808 | 2025 | 20163622 | 1452 | 12 | Regular | 51 | Saturday | a | South | ASUW | 3:02 PM | 4:26 PM | 51PE | 27.75 | 84 | 25 | 13 | 12 LC40 | 2:38 PM | 4:51 PM | ASU West Campus | 33.60922389 | -112.1604935 | 51st Ave & Pecos Rd | 33.29045953 | -112.1690898 | 24 |
| WEST | 2025 | 2713808 | 2025 | 20163609 | 1415 | 13 | Regular | 51 | Saturday | a | North | 51PE | 4:51 PM | 6:06 PM | ASUW | 24.97 | 75 | 27 | 12 | 15 LC40 | 4:26 PM | 6:33 PM | 51st Ave & Pecos Rd | 33.29045953 | -112.1690898 | ASU West Campus | 33.60922389 | -112.1604935 | 25 |
| WEST | 2025 | 2713808 | 2025 | 20164065 | 1463 | 14 | Regular | 51 | Saturday | a | South | ASUW | 6:33 PM | 7:29 PM | BA51 | 17.01 | 56 | 9 | 9 | 0 LC40 | 6:06 PM | 7:29 PM | ASU West Campus | 33.60922389 | -112.1604935 | 51st Ave & Baseline Rd | 33.37752263 | -112.1682551 | 27 |
| WEST | 2025 | 2713808 | 2025 | 20164417 | 60136308 | 15 | Deadhead | 51 | Saturday | a | | BA51 | 7:29 PM | 7:34 PM | BA51 | 1.85 | 5 | | | LC40 | | 7:43 PM | 51st Ave & Baseline Rd | 33.37752263 | -112.1682551 | 51st Ave & Baseline Rd | 33.37752263 | -112.1682551 | 0 |
| WEST | 2025 | 2713808 | 2025 | 20164095 | 1436 | 16 | Regular | 51 | Saturday | a | North | BA51 | 7:43 PM | 8:35 PM | ASUW | 16.31 | 52 | 30 | 8 | 22 LC40 | 7:34 PM | 9:05 PM | 51st Ave & Baseline Rd | 33.37752263 | -112.1682551 | ASU West Campus | 33.60922389 | -112.1604935 | 9 |
| WEST | 2025 | 2713808 | 2025 | 20164086 | 1474 | 17 | Regular | 51 | Saturday | a | South | ASUW | 9:05 PM | 10:25 PM | 51PE | 27.75 | 80 | 29 | 12 | 17 LC40 | 8:35 PM | 10:54 PM | ASU West Campus | 33.60922389 | -112.1604935 | 51st Ave & Pecos Rd | 33.29045953 | -112.1690898 | 30 |
| WEST | 2025 | 2713808 | 2025 | 20164272 | 1400 | 18 | Regular | 51 | Saturday | a | North | 51PE | 10:54 PM | 12:01 AM | ASUW | 24.97 | 67 | | | LC40 | 10:25 PM | 12:01 AM | 51st Ave & Pecos Rd | 33.29045953 | -112.1690898 | ASU West Campus | 33.60922389 | -112.1604935 | 29 |
| WEST | 2025 | 2713808 | 2025 | 20164419 | 60136310 | 19 | Pull-in | 51 | Saturday | a | | ASUW | 12:01 AM | 12:34 AM | WEST | 20.70 | 33 | | | LC40 | 12:01 AM | | ASU West Campus | 33.60922389 | -112.1604935 | West Transit Facility | 33.45411524 | -112.2287661 | 0 |
| WEST | 2026 | 2713847 | 2026 | | | 1 | Prep-out | | | | | WEST | 4:35 AM | 4:50 AM | WEST | | | | | LC40 | | 4:50 AM | West Transit Facility | 33.45411524 | -112.2287661 | West Transit Facility | 33.45411524 | -112.2287661 | 52597715 |
| WEST | 2026 | 2713847 | 2026 | 20164756 | 60140218 | 2 | Pull-out | 83 | Saturday | a | | WEST | 4:50 AM | 5:05 AM | 83CA | 4.81 | 15 | | | LC40 | | 5:05 AM | West Transit Facility | 33.45411524 | -112.2287661 | 83rd Ave & Camelback Rd | 33.50876654 | -112.2377143 | 52597730 |
| WEST | 2026 | 2713847 | 2026 | 20164332 | 11250 | 3 | Regular | 83 | Saturday | a | South | 83CA | 5:05 AM | 5:19 AM | 83VB | 5.22 | 14 | 12 | 5 | 7 LC40 | 5:05 AM | 5:19 AM | 83rd Ave & Camelback Rd | 33.50876654 | -112.2377143 | 83rd Ave & Van Buren St | 33.45176014 | -112.2383454 | 0 |
| WEST | 2026 | 2713847 | 2026 | 20164740 | 60140200 | 4 | Deadhead | 83 | Saturday | a | | 83VB | 5:19 AM | 5:23 AM | 83VB | 1.03 | 4 | | | LC40 | 5:19 AM | 5:35 AM | 83rd Ave & Van Buren St | 33.45176014 | -112.2383454 | 83rd Ave & Van Buren St | 33.45176014 | -112.2383454 | 0 |
| WEST | 2026 | 2713847 | 2026 | 20164333 | 11251 | 5 | Regular | 83 | Saturday | a | North | 83VB | 5:35 AM | 6:21 AM | ARMA | 15.15 | 46 | 38 | 6 | 32 LC40 | 5:23 AM | 6:21 AM | 83rd Ave & Van Buren St | 33.45176014 | -112.2383454 | Arrowhead Mall North | 33.64314588 | -112.2249888 | 12 |
| WEST | 2026 | 2713847 | 2026 | 20165108 | 60140541 | 6 | Deadhead | 83 | Saturday | a | | ARMA | 6:21 AM | 6:23 AM | ARMA-L | 0.30 | 2 | | | LC40 | 6:21 AM | 7:01 AM | Arrowhead Mall North | 33.64314588 | -112.2249888 | Arrowhead Mall Layover | 33.64425392 | -112.2256782 | 0 |
| WEST | 2026 | 2713847 | 2026 | 20165109 | 60140542 | 7 | Deadhead | 83 | Saturday | a | | ARMA-L | 7:01 AM | 7:03 AM | ARMA | 0.30 | 2 | | | LC40 | 6:23 AM | 7:03 AM | Arrowhead Mall Layover | 33.64425392 | -112.2256782 | Arrowhead Mall North | 33.64314588 | -112.2249888 | 38 |
| WEST | 2026 | 2713847 | 2026 | 20164202 | 1802 | 8 | Regular | 83 | Saturday | a | South | ARMA | 7:03 AM | 7:50 AM | 83VB | 15.34 | 47 | 10 | 6 | 4 LC40 | 7:03 AM | 7:50 AM | Arrowhead Mall North | 33.64314588 | -112.2249888 | 83rd Ave & Van Buren St | 33.45176014 | -112.2383454 | 0 |
| WEST | 2026 | 2713847 | 2026 | 20164741 | 60140201 | 9 | Deadhead | 83 | Saturday | a | | 83VB | 7:50 AM | 7:54 AM | 83VB | 1.03 | 4 | | | LC40 | 7:50 AM | 8:04 AM | 83rd Ave & Van Buren St | 33.45176014 | -112.2383454 | 83rd Ave & Van Buren St | 33.45176014 | -112.2383454 | 0 |
| WEST | 2026 | 2713847 | 2026 | 20163830 | 1769 | 10 | Regular | 83 | Saturday | a | North | 83VB | 8:04 AM | 8:21 AM | 83CA | 5.22 | 17 | 6 | 5 | 1 LC40 | 7:54 AM | 8:21 AM | 83rd Ave & Van Buren St | 33.45176014 | -112.2383454 | 83rd Ave & Camelback Rd | 33.50876654 | -112.2377143 | 10 |
| WEST | 2026 | 2713847 | 2026 | 20164742 | 60140202 | 11 | Deadhead | 83 | Saturday | a | | 83CA | 8:21 AM | 8:24 AM | 75CA | 1.00 | 3 | | | LC40 | 8:21 AM | 8:30 AM | 83rd Ave & Camelback Rd | 33.50876654 | -112.2377143 | 75th Ave & Camelback Rd | 33.50872446 | -112.22051 | 0 |
| WEST | 2026 | 2713847 | 2026 | 20163787 | 1728 | 12 | Regular | 75 | Saturday | a | South | 75CA | 8:30 AM | 8:53 AM | 75LB | 7.30 | 23 | 19 | 5 | 14 LC40 | 8:24 AM | 9:12 AM | 75th Ave & Camelback Rd | 33.50872446 | -112.22051 | 75th Ave & Lower Buckeye Rd | 33.42294285 | -112.2211466 | 6 |
| WEST | 2026 | 2713847 | 2026 | 20165048 | 60140533 | 13 | Deadhead | 75 | Saturday | a | | 75LB | 9:12 AM | 9:17 AM | SLHS-N | 2.70 | 5 | | | LC40 | 8:53 AM | 9:17 AM | 75th Ave & Lower Buckeye Rd | 33.42294285 | -112.2211466 | Sierra Linda HS-North | 33.41877515 | -112.2038817 | 19 |
| WEST | 2026 | 2713847 | 2026 | 20163512 | 1598 | 14 | Regular | 67 | Saturday | a | North | SLHS-N | 9:17 AM | 10:16 AM | 67UN | 16.14 | 59 | 18 | 8 | 10 LC40 | 9:17 AM | 10:16 AM | Sierra Linda HS-North | 33.41877515 | -112.2038817 | 67th Ave & Union Hills Dr | 33.65281565 | -112.2029624 | 0 |
| WEST | 2026 | 2713847 | 2026 | 20164743 | 60140204 | 15 | Deadhead | 67 | Saturday | a | | 67UN | 10:16 AM | 10:21 AM | 67UN | 0.90 | 5 | | | LC40 | 10:16 AM | 10:39 AM | 67th Ave & Union Hills Dr | 33.65281565 | -112.2029624 | 67th Ave & Union Hills Dr | 33.65281565 | -112.2029624 | 0 |
| WEST | 2026 | 2713847 | 2026 | 20163528 | 1630 | 16 | Regular | 67 | Saturday | a | South | 67UN | 10:39 AM | 11:38 AM | SLHS-S | 16.14 | 59 | 12 | 8 | 4 LC40 | 10:21 AM | 11:38 AM | 67th Ave & Union Hills Dr | 33.65281565 | -112.2029624 | Sierra Linda HS-South | 33.41822294 | -112.2041428 | 18 |
| WEST | 2026 | 2713847 | 2026 | 20164744 | 60140205 | 17 | Deadhead | 67 | Saturday | a | | SLHS-S | 11:38 AM | 11:43 AM | 75LB | 2.70 | 5 | | | LC40 | 11:38 AM | 11:55 AM | Sierra Linda HS-South | 33.41822294 | -112.2041428 | 75th Ave & Lower Buckeye Rd | 33.42294285 | -112.2211466 | 0 |
| WEST | 2026 | 2713847 | 2026 | 20164162 | 1661 | 18 | Regular | 75 | Saturday | a | North | 75LB | 11:55 AM | 12:22 PM | 75CA | 7.41 | 27 | 20 | 5 | 15 LC40 | 11:43 AM | 12:22 PM | 75th Ave & Lower Buckeye Rd | 33.42294285 | -112.2211466 | 75th Ave & Camelback Rd | 33.50872446 | -112.22051 | 12 |
| WEST | 2026 | 2713847 | 2026 | 20164745 | 60140206 | 19 | Deadhead | 75 | Saturday | a | | 75CA | 12:22 PM | 12:25 PM | 67CA | 1.00 | 3 | | | LC40 | 12:22 PM | 12:45 PM | 75th Ave & Camelback Rd | 33.50872446 | -112.22051 | 67th Ave & Camelback Rd | 33.50934213 | -112.2031583 | 0 |
| WEST | 2026 | 2713847 | 2026 | 20164142 | 1644 | 20 | Regular | 67 | Saturday | a | South | 67CA | 12:45 PM | 1:11 PM | SLHS-S | 6.25 | 26 | 9 | 5 | 4 LC40 | 12:25 PM | 1:11 PM | 67th Ave & Camelback Rd | 33.50934213 | -112.2031583 | Sierra Linda HS-South | 33.41822294 | -112.2041428 | 20 |
| WEST | 2026 | 2713847 | 2026 | 20164746 | 60140207 | 21 | Deadhead | 67 | Saturday | a | | SLHS-S | 1:11 PM | 1:16 PM | 75LB | 2.70 | 5 | | | LC40 | 1:11 PM | 1:25 PM | Sierra Linda HS-South | 33.41822294 | -112.2041428 | 75th Ave & Lower Buckeye Rd | 33.42294285 | -112.2211466 | 0 |
| WEST | 2026 | 2713847 | 2026 | 20163805 | 1689 | 22 | Regular | 75 | Saturday | a | North | 75LB | 1:25 PM | 1:53 PM | 75CA | 7.41 | 28 | 6 | 5 | 1 LC40 | 1:16 PM | 1:53 PM | 75th Ave & Lower Buckeye Rd | 33.42294285 | -112.2211466 | 75th Ave & Camelback Rd | 33.50872446 | -112.22051 | 9 |
| WEST | 2026 | 2713847 | 2026 | 20164747 | 60140208 | 23 | Deadhead | 75 | Saturday | a | | 75CA | 1:53 PM | 1:56 PM | 83CA | 1.00 | 3 | | | LC40 | 1:53 PM | 2:02 PM | 75th Ave & Camelback Rd | 33.50872446 | -112.22051 | 83rd Ave & Camelback Rd | 33.50876654 | -112.2377143 | 0 |
| WEST | 2026 | 2713847 | 2026 | 20163825 | 1820 | 24 | Regular | 83 | Saturday | a | South | 83CA | 2:02 PM | 2:21 PM | 83VB | 5.22 | 19 | 8 | 5 | 3 LC40 | 1:56 PM | 2:21 PM | 83rd Ave & Camelback Rd | 33.50876654 | -112.2377143 | 83rd Ave & Van Buren St | 33.45176014 | -112.2383454 | 6 |
| WEST | 2026 | 2713847 | 2026 | 20164748 | 60140209 | 25 | Deadhead | 83 | Saturday | a | | 83VB | 2:21 PM | 2:25 PM | 83VB | 1.03 | 4 | | | LC40 | 2:21 PM | 2:33 PM | 83rd Ave & Van Buren St | 33.45176014 | -112.2383454 | 83rd Ave & Van Buren St | 33.45176014 | -112.2383454 | 0 |
| WEST | 2026 | 2713847 | 2026 | 20164181 | 1747 | 26 | Regular | 83 | Saturday | a | North | 83VB | 2:33 PM | 3:26 PM | ARMA | 15.15 | 53 | 29 | 7 | 22 LC40 | 2:25 PM | 3:26 PM | 83rd Ave & Van Buren St | 33.45176014 | -112.2383454 | Arrowhead Mall North | 33.64314588 | -112.2249888 | 8 |
| WEST | 2026 | 2713847 | 2026 | 20165126 | 60140559 | 27 | Deadhead | 83 | Saturday | a | | ARMA | 3:26 PM | 3:28 PM | ARMA-L | 0.30 | 2 | | | LC40 | 3:26 PM | 3:57 PM | Arrowhead Mall North | 33.64314588 | -112.2249888 | Arrowhead Mall Layover | 33.64425392 | -112.2256782 | 0 |
| WEST | 2026 | 2713847 | 2026 | 20165127 | 60140560 | 28 | Deadhead | 83 | Saturday | a | | ARMA-L | 3:57 PM | 3:59 PM | ARMA | 0.30 | 2 | | | LC40 | 3:28 PM | 3:59 PM | Arrowhead Mall Layover | 33.64425392 | -112.2256782 | Arrowhead Mall North | 33.64314588 | -112.2249888 | 29 |
| WEST | 2026 | 2713847 | 2026 | 20164183 | 1796 | 29 | Regular | 83 | Saturday | a | South | ARMA | 3:59 PM | 4:51 PM | 83VB | 15.34 | 52 | 8 | 7 | 1 LC40 | 3:59 PM | 4:51 PM | Arrowhead Mall North | 33.64314588 | -112.2249888 | 83rd Ave & Van Buren St | 33.45176014 | -112.2383454 | 0 |
| WEST | 2026 | 2713847 | 2026 | 20164749 | 60140210 | 30 | Deadhead | 83 | Saturday | a | | 83VB | 4:51 PM | 4:55 PM | 83VB | 1.03 | 4 | | | LC40 | 4:51 PM | 5:03 PM | 83rd Ave & Van Buren St | 33.45176014 | -112.2383454 | 83rd Ave & Van Buren St | 33.45176014 | -112.2383454 | 0 |
| WEST | 2026 | 2713847 | 2026 | 20163841 | 1778 | 31 | Regular | 83 | Saturday | a | North | 83VB | 5:03 PM | 5:21 PM | 83CA | 5.22 | 18 | 6 | 5 | 1 LC40 | 4:55 PM | 5:21 PM | 83rd Ave & Van Buren St | 33.45176014 | -112.2383454 | 83rd Ave & Camelback Rd | 33.50876654 | -112.2377143 | 8 |
| WEST | 2026 | 2713847 | 2026 | 20164750 | 60140211 | 32 | Deadhead | 83 | Saturday | a | | 83CA | 5:21 PM | 5:24 PM | 75CA | 1.00 | 3 | | | LC40 | 5:21 PM | 5:30 PM | 83rd Ave & Camelback Rd | 33.50876654 | -112.2377143 | 75th Ave & Camelback Rd | 33.50872446 | -112.22051 | 0 |
| WEST | 2026 | 2713847 | 2026 | 20163791 | 1737 | 33 | Regular | 75 | Saturday | a | South | 75CA | 5:30 PM | 5:56 PM | 75LB | 7.30 | 26 | 16 | 5 | 11 LC40 | 5:24 PM | 6:12 PM | 75th Ave & Camelback Rd | 33.50872446 | -112.22051 | 75th Ave & Lower Buckeye Rd | 33.42294285 | -112.2211466 | 6 |
| WEST | 2026 | 2713847 | 2026 | 20165049 | 60140515 | 34 | Deadhead | 75 | Saturday | a | | 75LB | 6:12 PM | 6:17 PM | SLHS-N | 2.70 | 5 | | | LC40 | 5:56 PM | 6:17 PM | 75th Ave & Lower Buckeye Rd | 33.42294285 | -112.2211466 | Sierra Linda HS-North | 33.41877515 | -112.2038817 | 16 |
| WEST | 2026 | 2713847 | 2026 | 20163522 | 1608 | 35 | Regular | 67 | Saturday | a | North | SLHS-N | 6:17 PM | 7:14 PM | 67UN | 16.14 | 57 | 24 | 7 | 17 LC40 | 6:17 PM | 7:14 PM | Sierra Linda HS-North | 33.41877515 | -112.2038817 | 67th Ave & Union Hills Dr | 33.65281565 | -112.2029624 | 0 |
| WEST | 2026 | 2713847 | 2026 | 20164751 | 60140213 | 36 | Deadhead | 67 | Saturday | a | | 67UN | 7:14 PM | 7:19 PM | 67UN | 0.90 | 5 | | | LC40 | 7:14 PM | 7:43 PM | 67th Ave & Union Hills Dr | 33.65281565 | -112.2029624 | 67th Ave & Union Hills Dr | 33.65281565 | -112.2029624 | 0 |
| WEST | 2026 | 2713847 | 2026 | 20163661 | 1625 | 37 | Regular | 67 | Saturday | a | South | 67UN | 7:43 PM | 8:37 PM | SLHS-S | 16.14 | 54 | 13 | 7 | 6 LC40 | 7:19 PM | 8:37 PM | 67th Ave & Union Hills Dr | 33.65281565 | -112.2029624 | Sierra Linda HS-South | 33.41822294 | -112.2041428 | 24 |
| WEST | 2026 | 2713847 | 2026 | 20164752 | 60140214 | 38 | Deadhead | 67 | Saturday | a | | SLHS-S | 8:37 PM | 8:42 PM | 75LB | 2.70 | 5 | | | LC40 | 8:37 PM | 8:55 PM | Sierra Linda HS-South | 33.41822294 | -112.2041428 | 75th Ave & Lower Buckeye Rd | 33.42294285 | -112.2211466 | 0 |
| WEST | 2026 | 2713847 | 2026 | 20164197 | 1667 | 39 | Regular | 75 | Saturday | a | North | 75LB | 8:55 PM | 9:19 PM | 75CA | 7.41 | 24 | 23 | 5 | 18 LC40 | 8:42 PM | 9:19 PM | 75th Ave & Lower Buckeye Rd | 33.42294285 | -112.2211466 | 75th Ave & Camelback Rd | 33.50872446 | -112.22051 | 13 |
| WEST | 2026 | 2713847 | 2026 | 20164753 | 60140215 | 40 | Deadhead | 75 | Saturday | a | | 75CA | 9:19 PM | 9:22 PM | 67CA | 1.00 | 3 | | | LC40 | 9:19 PM | 9:45 PM | 75th Ave & Camelback Rd | 33.50872446 | -112.22051 | 67th Ave & Camelback Rd | 33.50934213 | -112.2031583 | 0 |
| WEST | 2026 | 2713847 | 2026 | 20164133 | 1639 | 41 | Regular | 67 | Saturday | a | South | 67CA | 9:45 PM | 10:07 PM | SLHS-S | 6.25 | 22 | 13 | 5 | 8 LC40 | 9:22 PM | 10:07 PM | 67th Ave & Camelback Rd | 33.50934213 | -112.2031583 | Sierra Linda HS-South | 33.41822294 | -112.2041428 | 23 |
| WEST | 2026 | 2713847 | 2026 | 20164754 | 60140216 | 42 | Deadhead | 67 | Saturday | a | | SLHS-S | 10:07 PM | 10:12 PM | 75LB | 2.70 | 5 | | | LC40 | 10:07 PM | 10:25 PM | Sierra Linda HS-South | 33.41822294 | -112.2041428 | 75th Ave & Lower Buckeye Rd | 33.42294285 | -112.2211466 | 0 |
| WEST | 2026 | 2713847 | 2026 | 20164283 | 1674 | 43 | Regular | 75 | Saturday | a | North | 75LB | 10:25 PM | 10:46 PM | 75CA | 7.41 | 21 | 16 | 5 | 11 LC40 | 10:12 PM | 10:46 PM | 75th Ave & Lower Buckeye Rd | 33.42294285 | -112.2211466 | 75th Ave & Camelback Rd | 33.50872446 | -112.22051 | 13 |
| WEST | 2026 | 2713847 | 2026 | 20164755 | 60140217 | 44 | Deadhead | 75 | Saturday | a | | 75CA | 10:46 PM | 10:49 PM | 83CA | 1.00 | 3 | | | LC40 | 10:46 PM | 11:05 PM | 75th Ave & Camelback Rd | 33.50872446 | -112.22051 | 83rd Ave & Camelback Rd | 33.50876654 | -112.2377143 | 0 |
| WEST | 2026 | 2713847 | 2026 | 20164288 | 1808 | 45 | Regular | 83 | Saturday | a | South | 83CA | 11:05 PM | 11:19 PM | 83VB | 5.22 | 14 | | | LC40 | 10:49 PM | 11:19 PM | 83rd Ave & Camelback Rd | 33.50876654 | -112.2377143 | 83rd Ave & Van Buren St | 33.45176014 | -112.2383454 | 16 |
| WEST | 2026 | 2713847 | 2026 | 20164757 | 60140219 | 46 | Pull-in | 83 | Saturday | a | | 83VB | 11:19 PM | 11:24 PM | WEST | 1.56 | 5 | | | LC40 | 11:19 PM | | 83rd Ave & Van Buren St | 33.45176014 | -112.2383454 | West Transit Facility | 33.45411524 | -112.2287661 | 0 |
| WEST | 2027 | 2713827 | 2027 | | | 1 | Prep-out | | | | | WEST | 4:35 AM | 4:50 AM | WEST | | | | | LC40 | | 4:50 AM | West Transit Facility | 33.45411524 | -112.2287661 | West Transit Facility | 33.45411524 | -112.2287661 | 52597715 |
| WEST | 2027 | 2713827 | 2027 | 20164497 | 60136947 | 2 | Pull-out | 13 | Saturday | a | | WEST | 4:50 AM | 5:00 AM | 75BU | 1.61 | 10 | | | LC40 | | 5:00 AM | West Transit Facility | 33.45411524 | -112.2287661 | 75th Ave & Buckeye Rd | 33.43712491 | -112.2209797 | 52597730 |
| WEST | 2027 | 2713827 | 2027 | 20164301 | 60136001 | 3 | Regular | 13 | Saturday | a | East | 75BU | 5:00 AM | 5:37 AM | SKT2 | 11.95 | 37 | 8 | 5 | 3 LC40 | 5:00 AM | 5:45 AM | 75th Ave & Buckeye Rd | 33.43712491 | -112.2209797 | Sky Harbor West | 33.43650803 | -112.0139836 | 0 |
| WEST | 2027 | 2713827 | 2027 | 20164297 | 60134002 | 4 | Regular | 13 | Saturday | a | West | SKT2 | 5:45 AM | 6:24 AM | 75BU | 12.39 | 39 | 32 | 5 | 27 LC40 | 5:37 AM | 6:24 AM | Sky Harbor West | 33.43650803 | -112.0139836 | 75th Ave & Buckeye Rd | 33.43712491 | -112.2209797 | 8 |
| WEST | 2027 | 2713827 | 2027 | 20164488 | 60136939 | 5 | Deadhead | 13 | Saturday | a | | 75BU | 6:24 AM | 6:28 AM | 75BU | 1.65 | 4 | | | LC40 | 6:24 AM | 7:00 AM | 75th Ave & Buckeye Rd | 33.43712491 | -112.2209797 | 75th Ave & Buckeye Rd | 33.43712491 | -112.2209797 | 0 |
| WEST | 2027 | 2713827 | 2027 | 20163537 | 60136005 | 6 | Regular | 13 | Saturday | a | East | 75BU | 7:00 AM | 7:37 AM | SKT2 | 11.95 | 37 | 8 | 5 | 3 LC40 | 6:28 AM | 7:45 AM | 75th Ave & Buckeye Rd | 33.43712491 | -112.2209797 | Sky Harbor West | 33.43650803 | -112.0139836 | 32 |
| WEST | 2027 | 2713827 | 2027 | 20164044 | 60134006 | 7 | Regular | 13 | Saturday | a | West | SKT2 | 7:45 AM | 8:24 AM | 75BU | 12.39 | 39 | 32 | 5 | 27 LC40 | 7:37 AM | 8:24 AM | Sky Harbor West | 33.43650803 | -112.0139836 | 75th Ave & Buckeye Rd | 33.43712491 | -112.2209797 | 8 |
| WEST | 2027 | 2713827 | 2027 | 20164489 | 60136940 | 8 | Deadhead | 13 | Saturday | a | | 75BU | 8:24 AM | 8:28 AM | 75BU | 1.65 | 4 | | | LC40 | 8:24 AM | 9:00 AM | 75th Ave & Buckeye Rd | 33.43712491 | -112.2209797 | 75th Ave & Buckeye Rd | 33.43712491 | -112.2209797 | 0 |
| WEST | 2027 | 2713827 | 2027 | 20163539 | 60136009 | 9 | Regular | 13 | Saturday | a | East | 75BU | 9:00 AM | 9:37 AM | SKT2 | 11.95 | 37 | 8 | 5 | 3 LC40 | 8:28 AM | 9:45 AM | 75th Ave & Buckeye Rd | 33.43712491 | -112.2209797 | Sky Harbor West | 33.43650803 | -112.0139836 | 32 |
| WEST | 2027 | 2713827 | 2027 | 20163999 | 60134010 | 10 | Regular | 13 | Saturday | a | West | SKT2 | 9:45 AM | 10:24 AM | 75BU | 12.39 | 39 | 32 | 5 | 27 LC40 | 9:37 AM | 10:24 AM | Sky Harbor West | 33.43650803 | -112.0139836 | 75th Ave & Buckeye Rd | 33.43712491 | -112.2209797 | 8 |

| | | | | | | | | | | | | | | | | | | | | | | | | | | | | | | |
|---|---|---|---|---|---|---|---|---|---|---|---|---|---|---|---|---|---|---|---|---|---|---|---|---|---|---|---|---|---|---|
| WEST | 2027 | 2713827 | 2027 | 20164490 | 60136941 | 11 | Deadhead | 13 | Saturday | a | | 75BU | 10:24 AM | 10:28 AM | 75BU | 1.65 | 4 | | | | LC40 | 10:24 AM | 11:00 AM | 75th Ave & Buckeye Rd | 33.43712491 | -112.2209797 | 75th Ave & Buckeye Rd | 33.43712491 | -112.2209797 | 0 |
| WEST | 2027 | 2713827 | 2027 | 20163541 | 60136013 | 12 | Regular | 13 | Saturday | a | East | 75BU | 11:00 AM | 11:37 AM | SKT2 | 11.95 | 37 | 8 | 5 | 3 | LC40 | 10:28 AM | 11:45 AM | 75th Ave & Buckeye Rd | 33.43712491 | -112.2209797 | Sky Harbor West | 33.43650803 | -112.0139836 | 32 |
| WEST | 2027 | 2713827 | 2027 | 20163990 | 60134014 | 13 | Regular | 13 | Saturday | a | West | SKT2 | 11:45 AM | 12:25 PM | 75BU | 12.39 | 40 | 31 | 5 | 26 | LC40 | 11:37 AM | 12:25 PM | Sky Harbor West | 33.43650803 | -112.0139836 | 75th Ave & Buckeye Rd | 33.43712491 | -112.2209797 | 8 |
| WEST | 2027 | 2713827 | 2027 | 20164491 | 60136942 | 14 | Deadhead | 13 | Saturday | a | | 75BU | 12:25 PM | 12:29 PM | 75BU | 1.65 | 4 | | | | LC40 | 12:25 PM | 1:00 PM | 75th Ave & Buckeye Rd | 33.43712491 | -112.2209797 | 75th Ave & Buckeye Rd | 33.43712491 | -112.2209797 | 0 |
| WEST | 2027 | 2713827 | 2027 | 20163543 | 60136017 | 15 | Regular | 13 | Saturday | a | East | 75BU | 1:00 PM | 1:37 PM | SKT2 | 11.95 | 37 | 8 | 5 | 3 | LC40 | 12:29 PM | 1:45 PM | 75th Ave & Buckeye Rd | 33.43712491 | -112.2209797 | Sky Harbor West | 33.43650803 | -112.0139836 | 31 |
| WEST | 2027 | 2713827 | 2027 | 20163981 | 60134018 | 16 | Regular | 13 | Saturday | a | West | SKT2 | 1:45 PM | 2:25 PM | 75BU | 12.39 | 40 | 31 | 5 | 26 | LC40 | 1:37 PM | 2:25 PM | Sky Harbor West | 33.43650803 | -112.0139836 | 75th Ave & Buckeye Rd | 33.43712491 | -112.2209797 | 8 |
| WEST | 2027 | 2713827 | 2027 | 20164492 | 60136943 | 17 | Deadhead | 13 | Saturday | a | | 75BU | 2:25 PM | 2:29 PM | 75BU | 1.65 | 4 | | | | LC40 | 2:25 PM | 3:00 PM | 75th Ave & Buckeye Rd | 33.43712491 | -112.2209797 | 75th Ave & Buckeye Rd | 33.43712491 | -112.2209797 | 0 |
| WEST | 2027 | 2713827 | 2027 | 20163545 | 60136021 | 18 | Regular | 13 | Saturday | a | East | 75BU | 3:00 PM | 3:37 PM | SKT2 | 11.95 | 37 | 8 | 5 | 3 | LC40 | 2:29 PM | 3:45 PM | 75th Ave & Buckeye Rd | 33.43712491 | -112.2209797 | Sky Harbor West | 33.43650803 | -112.0139836 | 31 |
| WEST | 2027 | 2713827 | 2027 | 20164018 | 60134022 | 19 | Regular | 13 | Saturday | a | West | SKT2 | 3:45 PM | 4:25 PM | 75BU | 12.39 | 40 | 31 | 5 | 26 | LC40 | 3:37 PM | 4:25 PM | Sky Harbor West | 33.43650803 | -112.0139836 | 75th Ave & Buckeye Rd | 33.43712491 | -112.2209797 | 8 |
| WEST | 2027 | 2713827 | 2027 | 20164493 | 60136944 | 20 | Deadhead | 13 | Saturday | a | | 75BU | 4:25 PM | 4:29 PM | 75BU | 1.65 | 4 | | | | LC40 | 4:25 PM | 5:00 PM | 75th Ave & Buckeye Rd | 33.43712491 | -112.2209797 | 75th Ave & Buckeye Rd | 33.43712491 | -112.2209797 | 0 |
| WEST | 2027 | 2713827 | 2027 | 20163547 | 60136025 | 21 | Regular | 13 | Saturday | a | East | 75BU | 5:00 PM | 5:37 PM | SKT2 | 11.95 | 37 | 8 | 5 | 3 | LC40 | 4:29 PM | 5:45 PM | 75th Ave & Buckeye Rd | 33.43712491 | -112.2209797 | Sky Harbor West | 33.43650803 | -112.0139836 | 31 |
| WEST | 2027 | 2713827 | 2027 | 20164014 | 60134026 | 22 | Regular | 13 | Saturday | a | West | SKT2 | 5:45 PM | 6:25 PM | 75BU | 12.39 | 40 | 31 | 5 | 26 | LC40 | 5:37 PM | 6:25 PM | Sky Harbor West | 33.43650803 | -112.0139836 | 75th Ave & Buckeye Rd | 33.43712491 | -112.2209797 | 8 |
| WEST | 2027 | 2713827 | 2027 | 20164494 | 60136945 | 23 | Deadhead | 13 | Saturday | a | | 75BU | 6:25 PM | 6:29 PM | 75BU | 1.65 | 4 | | | | LC40 | 6:25 PM | 7:00 PM | 75th Ave & Buckeye Rd | 33.43712491 | -112.2209797 | 75th Ave & Buckeye Rd | 33.43712491 | -112.2209797 | 0 |
| WEST | 2027 | 2713827 | 2027 | 20163549 | 60136029 | 24 | Regular | 13 | Saturday | a | East | 75BU | 7:00 PM | 7:37 PM | SKT2 | 11.95 | 37 | 8 | 5 | 3 | LC40 | 6:29 PM | 7:45 PM | 75th Ave & Buckeye Rd | 33.43712491 | -112.2209797 | Sky Harbor West | 33.43650803 | -112.0139836 | 31 |
| WEST | 2027 | 2713827 | 2027 | 20164002 | 60134030 | 25 | Regular | 13 | Saturday | a | West | SKT2 | 7:45 PM | 8:25 PM | 75BU | 12.39 | 40 | 31 | 5 | 26 | LC40 | 7:37 PM | 8:25 PM | Sky Harbor West | 33.43650803 | -112.0139836 | 75th Ave & Buckeye Rd | 33.43712491 | -112.2209797 | 8 |
| WEST | 2027 | 2713827 | 2027 | 20164495 | 60136946 | 26 | Deadhead | 13 | Saturday | a | | 75BU | 8:25 PM | 8:29 PM | 75BU | 1.65 | 4 | | | | LC40 | 8:25 PM | 9:00 PM | 75th Ave & Buckeye Rd | 33.43712491 | -112.2209797 | 75th Ave & Buckeye Rd | 33.43712491 | -112.2209797 | 0 |
| WEST | 2027 | 2713827 | 2027 | 20164052 | 60136033 | 27 | Regular | 13 | Saturday | a | East | 75BU | 9:00 PM | 9:37 PM | SKT2 | 11.95 | 37 | 8 | 5 | 3 | LC40 | 8:29 PM | 9:45 PM | 75th Ave & Buckeye Rd | 33.43712491 | -112.2209797 | Sky Harbor West | 33.43650803 | -112.0139836 | 31 |
| WEST | 2027 | 2713827 | 2027 | 20164042 | 60134034 | 28 | Regular | 13 | Saturday | a | West | SKT2 | 9:45 PM | 10:25 PM | 75BU | 12.39 | 40 | | | | LC40 | 9:37 PM | 10:25 PM | Sky Harbor West | 33.43650803 | -112.0139836 | 75th Ave & Buckeye Rd | 33.43712491 | -112.2209797 | 8 |
| WEST | 2027 | 2713827 | 2027 | 20164496 | 60136948 | 29 | Pull-in | 13 | Saturday | a | | 75BU | 10:25 PM | 10:35 PM | WEST | 3.28 | 10 | | | | LC40 | 10:25 PM | | 75th Ave & Buckeye Rd | 33.43712491 | -112.2209797 | West Transit Facility | 33.45411524 | -112.2287661 | 0 |
| WEST | 2028 | 2713809 | 2028 | | | 1 | Prep-out | | | | | WEST | 4:35 AM | 4:50 AM | WEST | | | | | | LC40 | | 4:50 AM | West Transit Facility | 33.45411524 | -112.2287661 | West Transit Facility | 33.45411524 | -112.2287661 | 52597715 |
| WEST | 2028 | 2713809 | 2028 | 20164435 | 60136351 | 2 | Pull-out | 43 | Saturday | a | | WEST | 4:50 AM | 5:10 AM | 43CA | 8.75 | 20 | | | | LC40 | | 5:10 AM | West Transit Facility | 33.45411524 | -112.2287661 | 43rd Ave & Camelback Rd | 33.50943972 | -112.1515545 | 52597730 |
| WEST | 2028 | 2713809 | 2028 | 20164316 | 11233 | 3 | Regular | 43 | Saturday | a | North | 43CA | 5:10 AM | 5:38 AM | 43UN | 9.99 | 28 | 20 | 5 | 15 | LC40 | 5:10 AM | 5:38 AM | 43rd Ave & Camelback Rd | 33.50943972 | -112.1515545 | 43rd Ave & Union Hills Dr | 33.65458052 | -112.1519251 | 0 |
| WEST | 2028 | 2713809 | 2028 | 20164421 | 60136337 | 4 | Deadhead | 43 | Saturday | a | | 43UN | 5:38 AM | 5:45 AM | 43UN | 2.00 | 7 | | | | LC40 | 5:38 AM | 6:05 AM | 43rd Ave & Union Hills Dr | 33.65458052 | -112.1519251 | 43rd Ave & Union Hills Dr | 33.65458052 | -112.1519251 | 0 |
| WEST | 2028 | 2713809 | 2028 | 20163568 | 1360 | 5 | Regular | 43 | Saturday | a | South | 43UN | 6:05 AM | 6:57 AM | 43LB | 15.98 | 52 | 16 | 7 | 9 | LC40 | 5:45 AM | 6:57 AM | 43rd Ave & Union Hills Dr | 33.65458052 | -112.1519251 | 43rd Ave & Lower Buckeye Rd | 33.42251092 | -112.1518544 | 20 |
| WEST | 2028 | 2713809 | 2028 | 20164422 | 60136338 | 6 | Deadhead | 43 | Saturday | a | | 43LB | 6:57 AM | 7:03 AM | 43LB | 2.60 | 6 | | | | LC40 | 6:57 AM | 7:19 AM | 43rd Ave & Lower Buckeye Rd | 33.42251092 | -112.1518544 | 43rd Ave & Lower Buckeye Rd | 33.42251092 | -112.1518544 | 0 |
| WEST | 2028 | 2713809 | 2028 | 20163983 | 1336 | 7 | Regular | 43 | Saturday | a | North | 43LB | 7:19 AM | 8:08 AM | 43UN | 15.97 | 49 | 19 | 6 | 13 | LC40 | 7:03 AM | 8:08 AM | 43rd Ave & Lower Buckeye Rd | 33.42251092 | -112.1518544 | 43rd Ave & Union Hills Dr | 33.65458052 | -112.1519251 | 16 |
| WEST | 2028 | 2713809 | 2028 | 20164420 | 60136339 | 8 | Deadhead | 43 | Saturday | a | | 43UN | 8:08 AM | 8:15 AM | 43UN | 2.00 | 7 | | | | LC40 | 8:08 AM | 8:34 AM | 43rd Ave & Union Hills Dr | 33.65458052 | -112.1519251 | 43rd Ave & Union Hills Dr | 33.65458052 | -112.1519251 | 0 |
| WEST | 2028 | 2713809 | 2028 | 20164007 | 1386 | 9 | Regular | 43 | Saturday | a | South | 43UN | 8:34 AM | 9:30 AM | 43LB | 15.98 | 56 | 10 | 7 | 3 | LC40 | 8:15 AM | 9:30 AM | 43rd Ave & Union Hills Dr | 33.65458052 | -112.1519251 | 43rd Ave & Lower Buckeye Rd | 33.42251092 | -112.1518544 | 19 |
| WEST | 2028 | 2713809 | 2028 | 20164423 | 60136340 | 10 | Deadhead | 43 | Saturday | a | | 43LB | 9:30 AM | 9:36 AM | 43LB | 2.60 | 6 | | | | LC40 | 9:30 AM | 9:46 AM | 43rd Ave & Lower Buckeye Rd | 33.42251092 | -112.1518544 | 43rd Ave & Lower Buckeye Rd | 33.42251092 | -112.1518544 | 0 |
| WEST | 2028 | 2713809 | 2028 | 20163570 | 1319 | 11 | Regular | 43 | Saturday | a | North | 43LB | 9:46 AM | 10:41 AM | 43UN | 15.97 | 55 | 15 | 7 | 8 | LC40 | 9:36 AM | 10:41 AM | 43rd Ave & Lower Buckeye Rd | 33.42251092 | -112.1518544 | 43rd Ave & Union Hills Dr | 33.65458052 | -112.1519251 | 10 |
| WEST | 2028 | 2713809 | 2028 | 20164424 | 60136341 | 12 | Deadhead | 43 | Saturday | a | | 43UN | 10:41 AM | 10:48 AM | 43UN | 2.00 | 7 | | | | LC40 | 10:41 AM | 11:03 AM | 43rd Ave & Union Hills Dr | 33.65458052 | -112.1519251 | 43rd Ave & Union Hills Dr | 33.65458052 | -112.1519251 | 0 |
| WEST | 2028 | 2713809 | 2028 | 20163587 | 1365 | 13 | Regular | 43 | Saturday | a | South | 43UN | 11:03 AM | 12:00 PM | 43LB | 15.98 | 57 | 10 | 7 | 3 | LC40 | 10:48 AM | 12:00 PM | 43rd Ave & Union Hills Dr | 33.65458052 | -112.1519251 | 43rd Ave & Lower Buckeye Rd | 33.42251092 | -112.1518544 | 15 |
| WEST | 2028 | 2713809 | 2028 | 20164425 | 60136342 | 14 | Deadhead | 43 | Saturday | a | | 43LB | 12:00 PM | 12:06 PM | 43LB | 2.60 | 6 | | | | LC40 | 12:00 PM | 12:16 PM | 43rd Ave & Lower Buckeye Rd | 33.42251092 | -112.1518544 | 43rd Ave & Lower Buckeye Rd | 33.42251092 | -112.1518544 | 0 |
| WEST | 2028 | 2713809 | 2028 | 20164015 | 1350 | 15 | Regular | 43 | Saturday | a | North | 43LB | 12:16 PM | 1:11 PM | 43UN | 15.97 | 55 | 14 | 7 | 7 | LC40 | 12:06 PM | 1:11 PM | 43rd Ave & Lower Buckeye Rd | 33.42251092 | -112.1518544 | 43rd Ave & Union Hills Dr | 33.65458052 | -112.1519251 | 10 |
| WEST | 2028 | 2713809 | 2028 | 20164426 | 60136343 | 16 | Deadhead | 43 | Saturday | a | | 43UN | 1:11 PM | 1:18 PM | 43UN | 2.00 | 7 | | | | LC40 | 1:11 PM | 1:32 PM | 43rd Ave & Union Hills Dr | 33.65458052 | -112.1519251 | 43rd Ave & Union Hills Dr | 33.65458052 | -112.1519251 | 0 |
| WEST | 2028 | 2713809 | 2028 | 20163986 | 1380 | 17 | Regular | 43 | Saturday | a | South | 43UN | 1:32 PM | 2:32 PM | 43LB | 15.98 | 60 | 8 | 8 | 0 | LC40 | 1:18 PM | 2:32 PM | 43rd Ave & Union Hills Dr | 33.65458052 | -112.1519251 | 43rd Ave & Lower Buckeye Rd | 33.42251092 | -112.1518544 | 14 |
| WEST | 2028 | 2713809 | 2028 | 20164427 | 60136344 | 18 | Deadhead | 43 | Saturday | a | | 43LB | 2:32 PM | 2:38 PM | 43LB | 2.60 | 6 | | | | LC40 | 2:32 PM | 2:46 PM | 43rd Ave & Lower Buckeye Rd | 33.42251092 | -112.1518544 | 43rd Ave & Lower Buckeye Rd | 33.42251092 | -112.1518544 | 0 |
| WEST | 2028 | 2713809 | 2028 | 20163576 | 1324 | 19 | Regular | 43 | Saturday | a | North | 43LB | 2:46 PM | 3:41 PM | 43UN | 15.97 | 55 | 13 | 7 | 6 | LC40 | 2:38 PM | 3:41 PM | 43rd Ave & Lower Buckeye Rd | 33.42251092 | -112.1518544 | 43rd Ave & Union Hills Dr | 33.65458052 | -112.1519251 | 8 |
| WEST | 2028 | 2713809 | 2028 | 20164428 | 60136345 | 20 | Deadhead | 43 | Saturday | a | | 43UN | 3:41 PM | 3:48 PM | 43UN | 2.00 | 7 | | | | LC40 | 3:41 PM | 4:01 PM | 43rd Ave & Union Hills Dr | 33.65458052 | -112.1519251 | 43rd Ave & Union Hills Dr | 33.65458052 | -112.1519251 | 0 |
| WEST | 2028 | 2713809 | 2028 | 20163592 | 1370 | 21 | Regular | 43 | Saturday | a | South | 43UN | 4:01 PM | 5:01 PM | 43LB | 15.98 | 60 | 9 | 8 | 1 | LC40 | 3:48 PM | 5:01 PM | 43rd Ave & Union Hills Dr | 33.65458052 | -112.1519251 | 43rd Ave & Lower Buckeye Rd | 33.42251092 | -112.1518544 | 13 |
| WEST | 2028 | 2713809 | 2028 | 20164429 | 60136346 | 22 | Deadhead | 43 | Saturday | a | | 43LB | 5:01 PM | 5:07 PM | 43LB | 2.60 | 6 | | | | LC40 | 5:01 PM | 5:16 PM | 43rd Ave & Lower Buckeye Rd | 33.42251092 | -112.1518544 | 43rd Ave & Lower Buckeye Rd | 33.42251092 | -112.1518544 | 0 |
| WEST | 2028 | 2713809 | 2028 | 20163996 | 1344 | 23 | Regular | 43 | Saturday | a | North | 43LB | 5:16 PM | 6:11 PM | 43UN | 15.97 | 55 | 16 | 7 | 9 | LC40 | 5:07 PM | 6:11 PM | 43rd Ave & Lower Buckeye Rd | 33.42251092 | -112.1518544 | 43rd Ave & Union Hills Dr | 33.65458052 | -112.1519251 | 9 |
| WEST | 2028 | 2713809 | 2028 | 20164430 | 60136347 | 24 | Deadhead | 43 | Saturday | a | | 43UN | 6:11 PM | 6:18 PM | 43UN | 2.00 | 7 | | | | LC40 | 6:11 PM | 6:34 PM | 43rd Ave & Union Hills Dr | 33.65458052 | -112.1519251 | 43rd Ave & Union Hills Dr | 33.65458052 | -112.1519251 | 0 |
| WEST | 2028 | 2713809 | 2028 | 20164006 | 1389 | 25 | Regular | 43 | Saturday | a | South | 43UN | 6:34 PM | 7:28 PM | 43LB | 15.98 | 54 | 14 | 7 | 7 | LC40 | 6:18 PM | 7:28 PM | 43rd Ave & Union Hills Dr | 33.65458052 | -112.1519251 | 43rd Ave & Lower Buckeye Rd | 33.42251092 | -112.1518544 | 16 |
| WEST | 2028 | 2713809 | 2028 | 20164431 | 60136348 | 26 | Deadhead | 43 | Saturday | a | | 43LB | 7:28 PM | 7:34 PM | 43LB | 2.60 | 6 | | | | LC40 | 7:28 PM | 7:48 PM | 43rd Ave & Lower Buckeye Rd | 33.42251092 | -112.1518544 | 43rd Ave & Lower Buckeye Rd | 33.42251092 | -112.1518544 | 0 |
| WEST | 2028 | 2713809 | 2028 | 20163580 | 1329 | 27 | Regular | 43 | Saturday | a | North | 43LB | 7:48 PM | 8:37 PM | 43UN | 15.97 | 49 | 21 | 6 | 15 | LC40 | 7:34 PM | 8:37 PM | 43rd Ave & Lower Buckeye Rd | 33.42251092 | -112.1518544 | 43rd Ave & Union Hills Dr | 33.65458052 | -112.1519251 | 14 |
| WEST | 2028 | 2713809 | 2028 | 20164433 | 60136349 | 28 | Deadhead | 43 | Saturday | a | | 43UN | 8:37 PM | 8:44 PM | 43UN | 2.00 | 7 | | | | LC40 | 8:37 PM | 9:05 PM | 43rd Ave & Union Hills Dr | 33.65458052 | -112.1519251 | 43rd Ave & Union Hills Dr | 33.65458052 | -112.1519251 | 0 |
| WEST | 2028 | 2713809 | 2028 | 20163599 | 1375 | 29 | Regular | 43 | Saturday | a | South | 43UN | 9:05 PM | 9:58 PM | 43LB | 15.98 | 53 | 17 | 7 | 10 | LC40 | 8:44 PM | 9:58 PM | 43rd Ave & Union Hills Dr | 33.65458052 | -112.1519251 | 43rd Ave & Lower Buckeye Rd | 33.42251092 | -112.1518544 | 21 |
| WEST | 2028 | 2713809 | 2028 | 20164434 | 60136350 | 30 | Deadhead | 43 | Saturday | a | | 43LB | 9:58 PM | 10:04 PM | 43LB | 2.60 | 6 | | | | LC40 | 9:58 PM | 10:21 PM | 43rd Ave & Lower Buckeye Rd | 33.42251092 | -112.1518544 | 43rd Ave & Lower Buckeye Rd | 33.42251092 | -112.1518544 | 0 |
| WEST | 2028 | 2713809 | 2028 | 20164260 | 1314 | 31 | Regular | 43 | Saturday | a | North | 43LB | 10:21 PM | 11:07 PM | 43UN | 15.97 | 46 | | | | LC40 | 10:04 PM | 11:07 PM | 43rd Ave & Lower Buckeye Rd | 33.42251092 | -112.1518544 | 43rd Ave & Union Hills Dr | 33.65458052 | -112.1519251 | 17 |
| WEST | 2028 | 2713809 | 2028 | 20164432 | 60136352 | 32 | Pull-in | 43 | Saturday | a | | 43UN | 11:07 PM | 11:42 PM | WEST | 23.60 | 35 | | | | LC40 | 11:07 PM | | 43rd Ave & Union Hills Dr | 33.65458052 | -112.1519251 | West Transit Facility | 33.45411524 | -112.2287661 | 0 |
| WEST | 2029 | 2713802 | 2029 | | | 1 | Prep-out | | | | | WEST | 4:35 AM | 4:50 AM | WEST | | | | | | LC40 | | 4:50 AM | West Transit Facility | 33.45411524 | -112.2287661 | West Transit Facility | 33.45411524 | -112.2287661 | 52597715 |
| WEST | 2029 | 2713802 | 2029 | 20164923 | 60140417 | 2 | Pull-out | 3 | Saturday | a | | WEST | 4:50 AM | 4:55 AM | 83VB | 1.63 | 5 | | | | LC40 | | 4:55 AM | West Transit Facility | 33.45411524 | -112.2287661 | 83rd Ave & Van Buren St | 33.45176014 | -112.2383454 | 52597730 |
| WEST | 2029 | 2713802 | 2029 | 20164294 | 11211 | 3 | Regular | 3 | Saturday | a | East | 83VB | 4:55 AM | 6:02 AM | VBGP | 16.15 | 67 | 24 | 9 | 15 | LC40 | 4:55 AM | 6:02 AM | 83rd Ave & Van Buren St | 33.45176014 | -112.2383454 | Galvin Pkwy & Van Buren St | 33.45074827 | -111.9561774 | 0 |
| WEST | 2029 | 2713802 | 2029 | 20164922 | 60140416 | 4 | Deadhead | 3 | Saturday | a | | VBGP | 6:02 AM | 6:07 AM | PHZO | 1.59 | 5 | | | | LC40 | 6:02 AM | 6:31 AM | Galvin Pkwy & Van Buren St | 33.45074827 | -111.9561774 | Phoenix Zoo | 33.45351604 | -111.9479857 | 0 |
| WEST | 2029 | 2713802 | 2029 | 20163948 | 934 | 5 | Regular | 3 | Saturday | a | West | PHZO | 6:31 AM | 8:06 AM | CA4S | 24.85 | 95 | 22 | 12 | 10 | LC40 | 6:07 AM | 8:28 AM | Phoenix Zoo | 33.45351604 | -111.9479857 | 4th St & La Canada Blvd | 33.44629602 | -112.3479925 | 24 |
| WEST | 2029 | 2713802 | 2029 | 20163921 | 878 | 6 | Regular | 3 | Saturday | a | East | CA4S | 8:28 AM | 10:06 AM | PHZO | 25.03 | 98 | 25 | 12 | 13 | LC40 | 8:06 AM | 10:31 AM | 4th St & La Canada Blvd | 33.44629602 | -112.3479925 | Phoenix Zoo | 33.45351604 | -111.9479857 | 22 |
| WEST | 2029 | 2713802 | 2029 | 20163952 | 938 | 7 | Regular | 3 | Saturday | a | West | PHZO | 10:31 AM | 12:06 PM | CA4S | 24.85 | 95 | 22 | 12 | 10 | LC40 | 10:06 AM | 12:28 PM | Phoenix Zoo | 33.45351604 | -111.9479857 | 4th St & La Canada Blvd | 33.44629602 | -112.3479925 | 25 |
| WEST | 2029 | 2713802 | 2029 | 20163925 | 882 | 8 | Regular | 3 | Saturday | a | East | CA4S | 12:28 PM | 2:06 PM | PHZO | 25.03 | 98 | 25 | 12 | 13 | LC40 | 12:06 PM | 2:31 PM | 4th St & La Canada Blvd | 33.44629602 | -112.3479925 | Phoenix Zoo | 33.45351604 | -111.9479857 | 22 |
| WEST | 2029 | 2713802 | 2029 | 20163956 | 942 | 9 | Regular | 3 | Saturday | a | West | PHZO | 2:31 PM | 4:06 PM | CA4S | 24.85 | 95 | 22 | 12 | 10 | LC40 | 2:06 PM | 4:28 PM | Phoenix Zoo | 33.45351604 | -111.9479857 | 4th St & La Canada Blvd | 33.44629602 | -112.3479925 | 25 |
| WEST | 2029 | 2713802 | 2029 | 20163926 | 886 | 10 | Regular | 3 | Saturday | a | East | CA4S | 4:28 PM | 6:06 PM | PHZO | 25.03 | 98 | 25 | 12 | 13 | LC40 | 4:06 PM | 6:31 PM | 4th St & La Canada Blvd | 33.44629602 | -112.3479925 | Phoenix Zoo | 33.45351604 | -111.9479857 | 22 |
| WEST | 2029 | 2713802 | 2029 | 20163960 | 946 | 11 | Regular | 3 | Saturday | a | West | PHZO | 6:31 PM | 8:06 PM | CA4S | 24.85 | 95 | | | | LC40 | 6:06 PM | 8:06 PM | Phoenix Zoo | 33.45351604 | -111.9479857 | 4th St & La Canada Blvd | 33.44629602 | -112.3479925 | 25 |
| WEST | 2029 | 2713802 | 2029 | 20164924 | 60140418 | 12 | Pull-in | 3 | Saturday | a | | CA4S | 8:06 PM | 8:31 PM | WEST | 7.44 | 25 | | | | LC40 | 8:06 PM | | 4th St & La Canada Blvd | 33.44629602 | -112.3479925 | West Transit Facility | 33.45411524 | -112.2287661 | 0 |
| WEST | 2030 | 2713825 | 2030 | | | 1 | Prep-out | | | | | WEST | 4:36 AM | 4:51 AM | WEST | | | | | | LC40 | | 4:51 AM | West Transit Facility | 33.45411524 | -112.2287661 | West Transit Facility | 33.45411524 | -112.2287661 | 52597716 |
| WEST | 2030 | 2713825 | 2030 | 20164558 | 60137793 | 2 | Pull-out | 17 | Saturday | a | | WEST | 4:51 AM | 5:01 AM | 99MC | 3.50 | 10 | | | | LC40 | | 5:01 AM | West Transit Facility | 33.45411524 | -112.2287661 | 99th Ave & McDowell Rd | 33.46475107 | -112.2725559 | 52597731 |
| WEST | 2030 | 2713825 | 2030 | 20164303 | 11219 | 3 | Regular | 17 | Saturday | a | East | 99MC | 5:01 AM | 6:10 AM | 52MC | 17.39 | 69 | 9 | 9 | 0 | LC40 | 5:01 AM | 6:10 AM | 99th Ave & McDowell Rd | 33.46475107 | -112.2725559 | 52nd St & McDowell Rd | 33.46556716 | -111.9697435 | 0 |
| WEST | 2030 | 2713825 | 2030 | 20164598 | 60137784 | 4 | Deadhead | 17 | Saturday | a | | 52MC | 6:10 AM | 6:25 AM | PIMC | 6.16 | 15 | | | | LC40 | 6:10 AM | 6:34 AM | 52nd St & McDowell Rd | 33.46556716 | -111.9697435 | Pima Rd & McDowell Rd | 33.46580416 | -111.8918629 | 0 |
| WEST | 2030 | 2713825 | 2030 | 20163766 | 1108 | 5 | Regular | 17 | Saturday | a | West | PIMC | 6:34 AM | 8:05 AM | 99MC | 22.05 | 91 | 12 | 11 | 1 | LC40 | 6:25 AM | 8:05 AM | Pima Rd & McDowell Rd | 33.46580416 | -111.8918629 | 99th Ave & McDowell Rd | 33.46475107 | -112.2725559 | 9 |
| WEST | 2030 | 2713825 | 2030 | 20164599 | 60137785 | 6 | Deadhead | 17 | Saturday | a | | 99MC | 8:05 AM | 8:12 AM | 99MC | 2.63 | 7 | | | | LC40 | 8:05 AM | 8:24 AM | 99th Ave & McDowell Rd | 33.46475107 | -112.2725559 | 99th Ave & McDowell Rd | 33.46475107 | -112.2725559 | 0 |
| WEST | 2030 | 2713825 | 2030 | 20163726 | 1053 | 7 | Regular | 17 | Saturday | a | East | 99MC | 8:24 AM | 10:00 AM | PIMC | 21.72 | 96 | 25 | 12 | 13 | LC40 | 8:12 AM | 10:00 AM | 99th Ave & McDowell Rd | 33.46475107 | -112.2725559 | Pima Rd & McDowell Rd | 33.46580416 | -111.8918629 | 12 |
| WEST | 2030 | 2713825 | 2030 | 20164600 | 60137786 | 8 | Deadhead | 17 | Saturday | a | | PIMC | 10:00 AM | 10:07 AM | PIMC | 2.40 | 7 | | | | LC40 | 10:00 AM | 10:32 AM | Pima Rd & McDowell Rd | 33.46580416 | -111.8918629 | Pima Rd & McDowell Rd | 33.46580416 | -111.8918629 | 0 |
| WEST | 2030 | 2713825 | 2030 | 20163770 | 1112 | 9 | Regular | 17 | Saturday | a | West | PIMC | 10:32 AM | 12:05 PM | 99MC | 22.05 | 93 | 12 | 12 | 0 | LC40 | 10:07 AM | 12:05 PM | Pima Rd & McDowell Rd | 33.46580416 | -111.8918629 | 99th Ave & McDowell Rd | 33.46475107 | -112.2725559 | 25 |
| WEST | 2030 | 2713825 | 2030 | 20164601 | 60137787 | 10 | Deadhead | 17 | Saturday | a | | 99MC | 12:05 PM | 12:12 PM | 99MC | 2.63 | 7 | | | | LC40 | 12:05 PM | 12:24 PM | 99th Ave & McDowell Rd | 33.46475107 | -112.2725559 | 99th Ave & McDowell Rd | 33.46475107 | -112.2725559 | 0 |
| WEST | 2030 | 2713825 | 2030 | 20163730 | 1057 | 11 | Regular | 17 | Saturday | a | East | 99MC | 12:24 PM | 2:00 PM | PIMC | 21.72 | 96 | 25 | 12 | 13 | LC40 | 12:12 PM | 2:00 PM | 99th Ave & McDowell Rd | 33.46475107 | -112.2725559 | Pima Rd & McDowell Rd | 33.46580416 | -111.8918629 | 12 |
| WEST | 2030 | 2713825 | 2030 | 20164602 | 60137788 | 12 | Deadhead | 17 | Saturday | a | | PIMC | 2:00 PM | 2:07 PM | PIMC | 2.40 | 7 | | | | LC40 | 2:00 PM | 2:32 PM | Pima Rd & McDowell Rd | 33.46580416 | -111.8918629 | Pima Rd & McDowell Rd | 33.46580416 | -111.8918629 | 0 |

| | | | | | | | | | | | | | | | | | | | | | | | | | | | | | |
|---|---|---|---|---|---|---|---|---|---|---|---|---|---|---|---|---|---|---|---|---|---|---|---|---|---|---|---|---|---|
| WEST | 2030 | 2713825 | 2030 | 20163774 | 1116 | 13 | Regular | 17 | Saturday | a | West | PIMC | 2:32 PM | 4:05 PM | 99MC | 22.05 | 93 | 12 | 12 | 0 | LC40 | 2:07 PM | 4:05 PM | Pima Rd & McDowell Rd | 33.46580416 | -111.8918629 | 99th Ave & McDowell Rd | 33.46475107 | -112.2725559 | 25 |
| WEST | 2030 | 2713825 | 2030 | 20164603 | 60137789 | 14 | Deadhead | 17 | Saturday | a | | 99MC | 4:05 PM | 4:12 PM | 99MC | 2.63 | 7 | | | | LC40 | 4:05 PM | 4:24 PM | 99th Ave & McDowell Rd | 33.46475107 | -112.2725559 | 99th Ave & McDowell Rd | 33.46475107 | -112.2725559 | 0 |
| WEST | 2030 | 2713825 | 2030 | 20163734 | 1061 | 15 | Regular | 17 | Saturday | a | East | 99MC | 4:24 PM | 6:00 PM | PIMC | 21.72 | 96 | 25 | 12 | 13 | LC40 | 4:12 PM | 6:00 PM | 99th Ave & McDowell Rd | 33.46475107 | -112.2725559 | Pima Rd & McDowell Rd | 33.46580416 | -111.8918629 | 12 |
| WEST | 2030 | 2713825 | 2030 | 20164554 | 60137790 | 16 | Deadhead | 17 | Saturday | a | | PIMC | 6:00 PM | 6:07 PM | PIMC | 2.40 | 7 | | | | LC40 | 6:00 PM | 6:32 PM | Pima Rd & McDowell Rd | 33.46580416 | -111.8918629 | Pima Rd & McDowell Rd | 33.46580416 | -111.8918629 | 0 |
| WEST | 2030 | 2713825 | 2030 | 20163778 | 1120 | 17 | Regular | 17 | Saturday | a | West | PIMC | 6:32 PM | 8:04 PM | 99MC | 22.05 | 92 | 28 | 12 | 16 | LC40 | 6:07 PM | 8:04 PM | Pima Rd & McDowell Rd | 33.46580416 | -111.8918629 | 99th Ave & McDowell Rd | 33.46475107 | -112.2725559 | 25 |
| WEST | 2030 | 2713825 | 2030 | 20164560 | 60137791 | 18 | Deadhead | 17 | Saturday | a | | 99MC | 8:04 PM | 8:11 PM | 99MC | 2.63 | 7 | | | | LC40 | 8:04 PM | 8:39 PM | 99th Ave & McDowell Rd | 33.46475107 | -112.2725559 | 99th Ave & McDowell Rd | 33.46475107 | -112.2725559 | 0 |
| WEST | 2030 | 2713825 | 2030 | 20164033 | 1079 | 19 | Regular | 17 | Saturday | a | East | 99MC | 8:39 PM | 9:39 PM | 52MC | 17.39 | 60 | 36 | 8 | 28 | LC40 | 8:11 PM | 9:39 PM | 99th Ave & McDowell Rd | 33.46475107 | -112.2725559 | 52nd St & McDowell Rd | 33.46556716 | -111.9697435 | 28 |
| WEST | 2030 | 2713825 | 2030 | 20164559 | 60137792 | 20 | Deadhead | 17 | Saturday | a | | 52MC | 9:39 PM | 9:44 PM | 52MC | 1.70 | 5 | | | | LC40 | 9:39 PM | 10:20 PM | 52nd St & McDowell Rd | 33.46556716 | -111.9697435 | 52nd St & McDowell Rd | 33.46556716 | -111.9697435 | 0 |
| WEST | 2030 | 2713825 | 2030 | 20164243 | 1087 | 21 | Regular | 17 | Saturday | a | West | 52MC | 10:20 PM | 11:23 PM | 99MC | 17.55 | 63 | | | | LC40 | 9:44 PM | 11:23 PM | 52nd St & McDowell Rd | 33.46556716 | -111.9697435 | 99th Ave & McDowell Rd | 33.46475107 | -112.2725559 | 36 |
| WEST | 2030 | 2713825 | 2030 | 20164557 | 60137794 | 22 | Pull-in | 17 | Saturday | a | | 99MC | 11:23 PM | 11:33 PM | WEST | 3.50 | 10 | | | | LC40 | 11:23 PM | | 99th Ave & McDowell Rd | 33.46475107 | -112.2725559 | West Transit Facility | 33.45411524 | -112.2287661 | 0 |
| WEST | 2031 | 2713828 | 2031 | | | 1 | Prep-out | | | | | WEST | 4:41 AM | 4:56 AM | WEST | | | | | | LC40 | | 4:56 AM | West Transit Facility | 33.45411524 | -112.2287661 | West Transit Facility | 33.45411524 | -112.2287661 | 52597721 |
| WEST | 2031 | 2713828 | 2031 | 20164498 | 60136958 | 2 | Pull-out | 13 | Saturday | a | | WEST | 4:56 AM | 5:15 AM | SKT2 | 14.90 | 19 | | | | LC40 | | 5:15 AM | West Transit Facility | 33.45411524 | -112.2287661 | Sky Harbor West | 33.43650803 | -112.0139836 | 52597736 |
| WEST | 2031 | 2713828 | 2031 | 20164298 | 60134001 | 3 | Regular | 13 | Saturday | a | West | SKT2 | 5:15 AM | 5:54 AM | 75BU | 12.39 | 39 | 32 | 5 | 27 | LC40 | 5:15 AM | 5:54 AM | Sky Harbor West | 33.43650803 | -112.0139836 | 75th Ave & Buckeye Rd | 33.43712491 | -112.2209797 | 0 |
| WEST | 2031 | 2713828 | 2031 | 20164514 | 60136949 | 4 | Deadhead | 13 | Saturday | a | | 75BU | 5:54 AM | 5:58 AM | 75BU | 1.65 | 4 | | | | LC40 | 5:54 AM | 6:30 AM | 75th Ave & Buckeye Rd | 33.43712491 | -112.2209797 | 75th Ave & Buckeye Rd | 33.43712491 | -112.2209797 | 0 |
| WEST | 2031 | 2713828 | 2031 | 20164061 | 60136004 | 5 | Regular | 13 | Saturday | a | East | 75BU | 6:30 AM | 7:07 AM | SKT2 | 11.95 | 37 | 8 | 5 | 3 | LC40 | 5:58 AM | 7:15 AM | 75th Ave & Buckeye Rd | 33.43712491 | -112.2209797 | Sky Harbor West | 33.43650803 | -112.0139836 | 32 |
| WEST | 2031 | 2713828 | 2031 | 20163552 | 60134005 | 6 | Regular | 13 | Saturday | a | West | SKT2 | 7:15 AM | 7:54 AM | 75BU | 12.39 | 39 | 32 | 5 | 27 | LC40 | 7:07 AM | 7:54 AM | Sky Harbor West | 33.43650803 | -112.0139836 | 75th Ave & Buckeye Rd | 33.43712491 | -112.2209797 | 8 |
| WEST | 2031 | 2713828 | 2031 | 20164499 | 60136950 | 7 | Deadhead | 13 | Saturday | a | | 75BU | 7:54 AM | 7:58 AM | 75BU | 1.65 | 4 | | | | LC40 | 7:54 AM | 8:30 AM | 75th Ave & Buckeye Rd | 33.43712491 | -112.2209797 | 75th Ave & Buckeye Rd | 33.43712491 | -112.2209797 | 0 |
| WEST | 2031 | 2713828 | 2031 | 20164020 | 60136008 | 8 | Regular | 13 | Saturday | a | East | 75BU | 8:30 AM | 9:07 AM | SKT2 | 11.95 | 37 | 8 | 5 | 3 | LC40 | 7:58 AM | 9:15 AM | 75th Ave & Buckeye Rd | 33.43712491 | -112.2209797 | Sky Harbor West | 33.43650803 | -112.0139836 | 32 |
| WEST | 2031 | 2713828 | 2031 | 20163554 | 60134009 | 9 | Regular | 13 | Saturday | a | West | SKT2 | 9:15 AM | 9:54 AM | 75BU | 12.39 | 39 | 32 | 5 | 27 | LC40 | 9:07 AM | 9:54 AM | Sky Harbor West | 33.43650803 | -112.0139836 | 75th Ave & Buckeye Rd | 33.43712491 | -112.2209797 | 8 |
| WEST | 2031 | 2713828 | 2031 | 20164500 | 60136951 | 10 | Deadhead | 13 | Saturday | a | | 75BU | 9:54 AM | 9:58 AM | 75BU | 1.65 | 4 | | | | LC40 | 9:54 AM | 10:30 AM | 75th Ave & Buckeye Rd | 33.43712491 | -112.2209797 | 75th Ave & Buckeye Rd | 33.43712491 | -112.2209797 | 0 |
| WEST | 2031 | 2713828 | 2031 | 20164048 | 60136012 | 11 | Regular | 13 | Saturday | a | East | 75BU | 10:30 AM | 11:07 AM | SKT2 | 11.95 | 37 | 8 | 5 | 3 | LC40 | 9:58 AM | 11:15 AM | 75th Ave & Buckeye Rd | 33.43712491 | -112.2209797 | Sky Harbor West | 33.43650803 | -112.0139836 | 32 |
| WEST | 2031 | 2713828 | 2031 | 20163556 | 60134013 | 12 | Regular | 13 | Saturday | a | West | SKT2 | 11:15 AM | 11:54 AM | 75BU | 12.39 | 39 | 32 | 5 | 27 | LC40 | 11:07 AM | 11:54 AM | Sky Harbor West | 33.43650803 | -112.0139836 | 75th Ave & Buckeye Rd | 33.43712491 | -112.2209797 | 8 |
| WEST | 2031 | 2713828 | 2031 | 20164539 | 60136952 | 13 | Deadhead | 13 | Saturday | a | | 75BU | 11:54 AM | 11:58 AM | 75BU | 1.65 | 4 | | | | LC40 | 11:54 AM | 12:30 PM | 75th Ave & Buckeye Rd | 33.43712491 | -112.2209797 | 75th Ave & Buckeye Rd | 33.43712491 | -112.2209797 | 0 |
| WEST | 2031 | 2713828 | 2031 | 20164046 | 60136016 | 14 | Regular | 13 | Saturday | a | East | 75BU | 12:30 PM | 1:07 PM | SKT2 | 11.95 | 37 | 8 | 5 | 3 | LC40 | 11:58 AM | 1:15 PM | 75th Ave & Buckeye Rd | 33.43712491 | -112.2209797 | Sky Harbor West | 33.43650803 | -112.0139836 | 32 |
| WEST | 2031 | 2713828 | 2031 | 20163560 | 60134017 | 15 | Regular | 13 | Saturday | a | West | SKT2 | 1:15 PM | 1:55 PM | 75BU | 12.39 | 40 | 31 | 5 | 26 | LC40 | 1:07 PM | 1:55 PM | Sky Harbor West | 33.43650803 | -112.0139836 | 75th Ave & Buckeye Rd | 33.43712491 | -112.2209797 | 8 |
| WEST | 2031 | 2713828 | 2031 | 20164501 | 60136953 | 16 | Deadhead | 13 | Saturday | a | | 75BU | 1:55 PM | 1:59 PM | 75BU | 1.65 | 4 | | | | LC40 | 1:55 PM | 2:30 PM | 75th Ave & Buckeye Rd | 33.43712491 | -112.2209797 | 75th Ave & Buckeye Rd | 33.43712491 | -112.2209797 | 0 |
| WEST | 2031 | 2713828 | 2031 | 20164031 | 60136020 | 17 | Regular | 13 | Saturday | a | East | 75BU | 2:30 PM | 3:07 PM | SKT2 | 11.95 | 37 | 8 | 5 | 3 | LC40 | 1:59 PM | 3:15 PM | 75th Ave & Buckeye Rd | 33.43712491 | -112.2209797 | Sky Harbor West | 33.43650803 | -112.0139836 | 31 |
| WEST | 2031 | 2713828 | 2031 | 20163558 | 60134021 | 18 | Regular | 13 | Saturday | a | West | SKT2 | 3:15 PM | 3:55 PM | 75BU | 12.39 | 40 | 31 | 5 | 26 | LC40 | 3:07 PM | 3:55 PM | Sky Harbor West | 33.43650803 | -112.0139836 | 75th Ave & Buckeye Rd | 33.43712491 | -112.2209797 | 8 |
| WEST | 2031 | 2713828 | 2031 | 20164502 | 60136954 | 19 | Deadhead | 13 | Saturday | a | | 75BU | 3:55 PM | 3:59 PM | 75BU | 1.65 | 4 | | | | LC40 | 3:55 PM | 4:30 PM | 75th Ave & Buckeye Rd | 33.43712491 | -112.2209797 | 75th Ave & Buckeye Rd | 33.43712491 | -112.2209797 | 0 |
| WEST | 2031 | 2713828 | 2031 | 20164029 | 60136024 | 20 | Regular | 13 | Saturday | a | East | 75BU | 4:30 PM | 5:07 PM | SKT2 | 11.95 | 37 | 8 | 5 | 3 | LC40 | 3:59 PM | 5:15 PM | 75th Ave & Buckeye Rd | 33.43712491 | -112.2209797 | Sky Harbor West | 33.43650803 | -112.0139836 | 31 |
| WEST | 2031 | 2713828 | 2031 | 20163561 | 60134025 | 21 | Regular | 13 | Saturday | a | West | SKT2 | 5:15 PM | 5:55 PM | 75BU | 12.39 | 40 | 31 | 5 | 26 | LC40 | 5:07 PM | 5:55 PM | Sky Harbor West | 33.43650803 | -112.0139836 | 75th Ave & Buckeye Rd | 33.43712491 | -112.2209797 | 8 |
| WEST | 2031 | 2713828 | 2031 | 20164503 | 60136955 | 22 | Deadhead | 13 | Saturday | a | | 75BU | 5:55 PM | 5:59 PM | 75BU | 1.65 | 4 | | | | LC40 | 5:55 PM | 6:30 PM | 75th Ave & Buckeye Rd | 33.43712491 | -112.2209797 | 75th Ave & Buckeye Rd | 33.43712491 | -112.2209797 | 0 |
| WEST | 2031 | 2713828 | 2031 | 20164027 | 60136028 | 23 | Regular | 13 | Saturday | a | East | 75BU | 6:30 PM | 7:07 PM | SKT2 | 11.95 | 37 | 8 | 5 | 3 | LC40 | 5:59 PM | 7:15 PM | 75th Ave & Buckeye Rd | 33.43712491 | -112.2209797 | Sky Harbor West | 33.43650803 | -112.0139836 | 31 |
| WEST | 2031 | 2713828 | 2031 | 20163567 | 60134029 | 24 | Regular | 13 | Saturday | a | West | SKT2 | 7:15 PM | 7:55 PM | 75BU | 12.39 | 40 | 31 | 5 | 26 | LC40 | 7:07 PM | 7:55 PM | Sky Harbor West | 33.43650803 | -112.0139836 | 75th Ave & Buckeye Rd | 33.43712491 | -112.2209797 | 8 |
| WEST | 2031 | 2713828 | 2031 | 20164537 | 60136956 | 25 | Deadhead | 13 | Saturday | a | | 75BU | 7:55 PM | 7:59 PM | 75BU | 1.65 | 4 | | | | LC40 | 7:55 PM | 8:30 PM | 75th Ave & Buckeye Rd | 33.43712491 | -112.2209797 | 75th Ave & Buckeye Rd | 33.43712491 | -112.2209797 | 0 |
| WEST | 2031 | 2713828 | 2031 | 20164032 | 60136032 | 26 | Regular | 13 | Saturday | a | East | 75BU | 8:30 PM | 9:07 PM | SKT2 | 11.95 | 37 | 8 | 5 | 3 | LC40 | 7:59 PM | 9:15 PM | 75th Ave & Buckeye Rd | 33.43712491 | -112.2209797 | Sky Harbor West | 33.43650803 | -112.0139836 | 31 |
| WEST | 2031 | 2713828 | 2031 | 20163977 | 60134033 | 27 | Regular | 13 | Saturday | a | West | SKT2 | 9:15 PM | 9:55 PM | 75BU | 12.39 | 40 | 32 | 5 | 27 | LC40 | 9:07 PM | 9:55 PM | Sky Harbor West | 33.43650803 | -112.0139836 | 75th Ave & Buckeye Rd | 33.43712491 | -112.2209797 | 8 |
| WEST | 2031 | 2713828 | 2031 | 20164504 | 60136957 | 28 | Deadhead | 13 | Saturday | a | | 75BU | 9:55 PM | 9:59 PM | 75BU | 1.65 | 4 | | | | LC40 | 9:55 PM | 10:31 PM | 75th Ave & Buckeye Rd | 33.43712491 | -112.2209797 | 75th Ave & Buckeye Rd | 33.43712491 | -112.2209797 | 0 |
| WEST | 2031 | 2713828 | 2031 | 20164241 | 60136036 | 29 | Regular | 13 | Saturday | a | East | 75BU | 10:31 PM | 11:07 PM | SKT2 | 11.95 | 36 | 8 | 5 | 3 | LC40 | 9:59 PM | 11:15 PM | 75th Ave & Buckeye Rd | 33.43712491 | -112.2209797 | Sky Harbor West | 33.43650803 | -112.0139836 | 32 |
| WEST | 2031 | 2713828 | 2031 | 20164237 | 60134037 | 30 | Regular | 13 | Saturday | a | West | SKT2 | 11:15 PM | 11:49 PM | 75BU | 12.39 | 34 | | | | LC40 | 11:07 PM | 11:49 PM | Sky Harbor West | 33.43650803 | -112.0139836 | 75th Ave & Buckeye Rd | 33.43712491 | -112.2209797 | 8 |
| WEST | 2031 | 2713828 | 2031 | 20164505 | 60136959 | 31 | Pull-in | 13 | Saturday | a | | 75BU | 11:49 PM | 11:59 PM | WEST | 3.28 | 10 | | | | LC40 | 11:49 PM | | 75th Ave & Buckeye Rd | 33.43712491 | -112.2209797 | West Transit Facility | 33.45411524 | -112.2287661 | 0 |
| WEST | 2032 | 2713848 | 2032 | | | 1 | Prep-out | | | | | WEST | 4:44 AM | 4:59 AM | WEST | | | | | | LC40 | | 4:59 AM | West Transit Facility | 33.45411524 | -112.2287661 | West Transit Facility | 33.45411524 | -112.2287661 | 52597724 |
| WEST | 2032 | 2713848 | 2032 | 20164776 | 60140240 | 2 | Pull-out | 67 | Saturday | a | | WEST | 4:59 AM | 5:15 AM | 67CA | 5.45 | 16 | | | | LC40 | | 5:15 AM | West Transit Facility | 33.45411524 | -112.2287661 | 67th Ave & Camelback Rd | 33.50934213 | -112.2031583 | 52597739 |
| WEST | 2032 | 2713848 | 2032 | 20164325 | 11242 | 3 | Regular | 67 | Saturday | a | South | 67CA | 5:15 AM | 5:38 AM | SLHS-S | 6.25 | 23 | 12 | 5 | 7 | LC40 | 5:15 AM | 5:38 AM | 67th Ave & Camelback Rd | 33.50934213 | -112.2031583 | Sierra Linda HS-South | 33.41822294 | -112.2041428 | 0 |
| WEST | 2032 | 2713848 | 2032 | 20164758 | 60140220 | 4 | Deadhead | 67 | Saturday | a | | SLHS-S | 5:38 AM | 5:43 AM | 75LB | 2.70 | 5 | | | | LC40 | 5:38 AM | 5:55 AM | Sierra Linda HS-South | 33.41822294 | -112.2041428 | 75th Ave & Lower Buckeye Rd | 33.42294285 | -112.2211466 | 0 |
| WEST | 2032 | 2713848 | 2032 | 20164163 | 1663 | 5 | Regular | 75 | Saturday | a | North | 75LB | 5:55 AM | 6:17 AM | 75CA | 7.41 | 22 | 25 | 5 | 20 | LC40 | 5:43 AM | 6:17 AM | 75th Ave & Lower Buckeye Rd | 33.42294285 | -112.2211466 | 75th Ave & Camelback Rd | 33.50872446 | -112.22051 | 12 |
| WEST | 2032 | 2713848 | 2032 | 20164759 | 60140221 | 6 | Deadhead | 75 | Saturday | a | | 75CA | 6:17 AM | 6:20 AM | 67CA | 1.00 | 3 | | | | LC40 | 6:17 AM | 6:45 AM | 75th Ave & Camelback Rd | 33.50872446 | -112.22051 | 67th Ave & Camelback Rd | 33.50934213 | -112.2031583 | 0 |
| WEST | 2032 | 2713848 | 2032 | 20164141 | 1643 | 7 | Regular | 67 | Saturday | a | South | 67CA | 6:45 AM | 7:08 AM | SLHS-S | 6.25 | 23 | 12 | 5 | 7 | LC40 | 6:20 AM | 7:08 AM | 67th Ave & Camelback Rd | 33.50934213 | -112.2031583 | Sierra Linda HS-South | 33.41822294 | -112.2041428 | 25 |
| WEST | 2032 | 2713848 | 2032 | 20164760 | 60140222 | 8 | Deadhead | 67 | Saturday | a | | SLHS-S | 7:08 AM | 7:13 AM | 75LB | 2.70 | 5 | | | | LC40 | 7:08 AM | 7:25 AM | Sierra Linda HS-South | 33.41822294 | -112.2041428 | 75th Ave & Lower Buckeye Rd | 33.42294285 | -112.2211466 | 0 |
| WEST | 2032 | 2713848 | 2032 | 20163799 | 1683 | 9 | Regular | 75 | Saturday | a | North | 75LB | 7:25 AM | 7:47 AM | 75CA | 7.41 | 22 | 15 | 5 | 10 | LC40 | 7:13 AM | 7:47 AM | 75th Ave & Lower Buckeye Rd | 33.42294285 | -112.2211466 | 75th Ave & Camelback Rd | 33.50872446 | -112.22051 | 12 |
| WEST | 2032 | 2713848 | 2032 | 20164761 | 60140223 | 10 | Deadhead | 75 | Saturday | a | | 75CA | 7:47 AM | 7:50 AM | 83CA | 1.00 | 3 | | | | LC40 | 7:47 AM | 8:05 AM | 75th Ave & Camelback Rd | 33.50872446 | -112.22051 | 83rd Ave & Camelback Rd | 33.50876654 | -112.2377143 | 0 |
| WEST | 2032 | 2713848 | 2032 | 20163816 | 1814 | 11 | Regular | 83 | Saturday | a | South | 83CA | 8:05 AM | 8:20 AM | 83VB | 5.22 | 15 | 10 | 5 | 5 | LC40 | 7:50 AM | 8:20 AM | 83rd Ave & Camelback Rd | 33.50876654 | -112.2377143 | 83rd Ave & Van Buren St | 33.45176014 | -112.2383454 | 15 |
| WEST | 2032 | 2713848 | 2032 | 20164762 | 60140224 | 12 | Deadhead | 83 | Saturday | a | | 83VB | 8:20 AM | 8:24 AM | 83VB | 1.03 | 4 | | | | LC40 | 8:20 AM | 8:34 AM | 83rd Ave & Van Buren St | 33.45176014 | -112.2383454 | 83rd Ave & Van Buren St | 33.45176014 | -112.2383454 | 0 |
| WEST | 2032 | 2713848 | 2032 | 20164195 | 1751 | 13 | Regular | 83 | Saturday | a | North | 83VB | 8:34 AM | 9:24 AM | ARMA | 15.15 | 50 | 31 | 6 | 25 | LC40 | 8:24 AM | 9:24 AM | 83rd Ave & Van Buren St | 33.45176014 | -112.2383454 | Arrowhead Mall North | 33.64314588 | -112.2249888 | 10 |
| WEST | 2032 | 2713848 | 2032 | 20165114 | 60140547 | 14 | Deadhead | 83 | Saturday | a | | ARMA | 9:24 AM | 9:26 AM | ARMA-L | 0.30 | 2 | | | | LC40 | 9:24 AM | 9:57 AM | Arrowhead Mall North | 33.64314588 | -112.2249888 | Arrowhead Mall Layover | 33.64425392 | -112.2256782 | 0 |
| WEST | 2032 | 2713848 | 2032 | 20165115 | 60140548 | 15 | Deadhead | 83 | Saturday | a | | ARMA-L | 9:57 AM | 9:59 AM | ARMA | 0.30 | 2 | | | | LC40 | 9:26 AM | 9:59 AM | Arrowhead Mall Layover | 33.64425392 | -112.2256782 | Arrowhead Mall North | 33.64314588 | -112.2249888 | 31 |
| WEST | 2032 | 2713848 | 2032 | 20164175 | 1790 | 16 | Regular | 83 | Saturday | a | South | ARMA | 9:59 AM | 10:50 AM | 83VB | 15.34 | 51 | 9 | 7 | 2 | LC40 | 9:59 AM | 10:50 AM | Arrowhead Mall North | 33.64314588 | -112.2249888 | 83rd Ave & Van Buren St | 33.45176014 | -112.2383454 | 0 |
| WEST | 2032 | 2713848 | 2032 | 20164763 | 60140225 | 17 | Deadhead | 83 | Saturday | a | | 83VB | 10:50 AM | 10:54 AM | 83VB | 1.03 | 4 | | | | LC40 | 10:50 AM | 11:03 AM | 83rd Ave & Van Buren St | 33.45176014 | -112.2383454 | 83rd Ave & Van Buren St | 33.45176014 | -112.2383454 | 0 |
| WEST | 2032 | 2713848 | 2032 | 20163835 | 1772 | 18 | Regular | 83 | Saturday | a | North | 83VB | 11:03 AM | 11:22 AM | 83CA | 5.22 | 19 | 5 | 5 | 0 | LC40 | 10:54 AM | 11:22 AM | 83rd Ave & Van Buren St | 33.45176014 | -112.2383454 | 83rd Ave & Camelback Rd | 33.50876654 | -112.2377143 | 9 |
| WEST | 2032 | 2713848 | 2032 | 20164764 | 60140226 | 19 | Deadhead | 83 | Saturday | a | | 83CA | 11:22 AM | 11:25 AM | 75CA | 1.00 | 3 | | | | LC40 | 11:22 AM | 11:30 AM | 83rd Ave & Camelback Rd | 33.50876654 | -112.2377143 | 75th Ave & Camelback Rd | 33.50872446 | -112.22051 | 0 |
| WEST | 2032 | 2713848 | 2032 | 20163786 | 1731 | 20 | Regular | 75 | Saturday | a | South | 75CA | 11:30 AM | 11:55 AM | 75LB | 7.30 | 25 | 14 | 5 | 9 | LC40 | 11:25 AM | 12:09 PM | 75th Ave & Camelback Rd | 33.50872446 | -112.22051 | 75th Ave & Lower Buckeye Rd | 33.42294285 | -112.2211466 | 5 |
| WEST | 2032 | 2713848 | 2032 | 20165050 | 60140527 | 21 | Deadhead | 75 | Saturday | a | | 75LB | 12:09 PM | 12:14 PM | SLHS-N | 2.70 | 5 | | | | LC40 | 11:55 AM | 12:14 PM | 75th Ave & Lower Buckeye Rd | 33.42294285 | -112.2211466 | Sierra Linda HS-North | 33.41877515 | -112.2038817 | 14 |
| WEST | 2032 | 2713848 | 2032 | 20163516 | 1602 | 22 | Regular | 67 | Saturday | a | North | SLHS-N | 12:14 PM | 1:16 PM | 67UN | 16.14 | 62 | 18 | 8 | 10 | LC40 | 12:14 PM | 1:16 PM | Sierra Linda HS-North | 33.41877515 | -112.2038817 | 67th Ave & Union Hills Dr | 33.65281565 | -112.2029624 | 0 |
| WEST | 2032 | 2713848 | 2032 | 20164765 | 60140228 | 23 | Deadhead | 67 | Saturday | a | | 67UN | 1:16 PM | 1:21 PM | 67UN | 0.90 | 5 | | | | LC40 | 1:16 PM | 1:39 PM | 67th Ave & Union Hills Dr | 33.65281565 | -112.2029624 | 67th Ave & Union Hills Dr | 33.65281565 | -112.2029624 | 0 |
| WEST | 2032 | 2713848 | 2032 | 20163531 | 1633 | 24 | Regular | 67 | Saturday | a | South | 67UN | 1:39 PM | 2:41 PM | SLHS-S | 16.14 | 62 | 9 | 8 | 1 | LC40 | 1:21 PM | 2:41 PM | 67th Ave & Union Hills Dr | 33.65281565 | -112.2029624 | Sierra Linda HS-South | 33.41822294 | -112.2041428 | 18 |
| WEST | 2032 | 2713848 | 2032 | 20164766 | 60140229 | 25 | Deadhead | 67 | Saturday | a | | SLHS-S | 2:41 PM | 2:46 PM | 75LB | 2.70 | 5 | | | | LC40 | 2:41 PM | 2:55 PM | Sierra Linda HS-South | 33.41822294 | -112.2041428 | 75th Ave & Lower Buckeye Rd | 33.42294285 | -112.2211466 | 0 |
| WEST | 2032 | 2713848 | 2032 | 20164168 | 1665 | 26 | Regular | 75 | Saturday | a | North | 75LB | 2:55 PM | 3:25 PM | 75CA | 7.41 | 30 | 17 | 5 | 12 | LC40 | 2:46 PM | 3:25 PM | 75th Ave & Lower Buckeye Rd | 33.42294285 | -112.2211466 | 75th Ave & Camelback Rd | 33.50872446 | -112.22051 | 9 |
| WEST | 2032 | 2713848 | 2032 | 20164767 | 60140230 | 27 | Deadhead | 75 | Saturday | a | | 75CA | 3:25 PM | 3:28 PM | 67CA | 1.00 | 3 | | | | LC40 | 3:25 PM | 3:45 PM | 75th Ave & Camelback Rd | 33.50872446 | -112.22051 | 67th Ave & Camelback Rd | 33.50934213 | -112.2031583 | 0 |
| WEST | 2032 | 2713848 | 2032 | 20164137 | 1640 | 28 | Regular | 67 | Saturday | a | South | 67CA | 3:45 PM | 4:12 PM | SLHS-S | 6.25 | 27 | 8 | 5 | 3 | LC40 | 3:28 PM | 4:12 PM | 67th Ave & Camelback Rd | 33.50934213 | -112.2031583 | Sierra Linda HS-South | 33.41822294 | -112.2041428 | 17 |
| WEST | 2032 | 2713848 | 2032 | 20164768 | 60140231 | 29 | Deadhead | 67 | Saturday | a | | SLHS-S | 4:12 PM | 4:17 PM | 75LB | 2.70 | 5 | | | | LC40 | 4:12 PM | 4:25 PM | Sierra Linda HS-South | 33.41822294 | -112.2041428 | 75th Ave & Lower Buckeye Rd | 33.42294285 | -112.2211466 | 0 |
| WEST | 2032 | 2713848 | 2032 | 20163808 | 1692 | 30 | Regular | 75 | Saturday | a | North | 75LB | 4:25 PM | 4:55 PM | 75CA | 7.41 | 30 | 7 | 5 | 2 | LC40 | 4:17 PM | 4:55 PM | 75th Ave & Lower Buckeye Rd | 33.42294285 | -112.2211466 | 75th Ave & Camelback Rd | 33.50872446 | -112.22051 | 8 |
| WEST | 2032 | 2713848 | 2032 | 20164769 | 60140232 | 31 | Deadhead | 75 | Saturday | a | | 75CA | 4:55 PM | 4:58 PM | 83CA | 1.00 | 3 | | | | LC40 | 4:55 PM | 5:05 PM | 75th Ave & Camelback Rd | 33.50872446 | -112.22051 | 83rd Ave & Camelback Rd | 33.50876654 | -112.2377143 | 0 |
| WEST | 2032 | 2713848 | 2032 | 20163823 | 1823 | 32 | Regular | 83 | Saturday | a | South | 83CA | 5:05 PM | 5:21 PM | 83VB | 5.22 | 16 | 7 | 5 | 2 | LC40 | 4:58 PM | 5:21 PM | 83rd Ave & Camelback Rd | 33.50876654 | -112.2377143 | 83rd Ave & Van Buren St | 33.45176014 | -112.2383454 | 7 |
| WEST | 2032 | 2713848 | 2032 | 20164770 | 60140233 | 33 | Deadhead | 83 | Saturday | a | | 83VB | 5:21 PM | 5:25 PM | 83VB | 1.03 | 4 | | | | LC40 | 5:21 PM | 5:32 PM | 83rd Ave & Van Buren St | 33.45176014 | -112.2383454 | 83rd Ave & Van Buren St | 33.45176014 | -112.2383454 | 0 |
| WEST | 2032 | 2713848 | 2032 | 20164153 | 1784 | 34 | Regular | 83 | Saturday | a | North | 83VB | 5:32 PM | 6:25 PM | ARMA | 15.15 | 53 | 33 | 7 | 26 | LC40 | 5:25 PM | 6:25 PM | 83rd Ave & Van Buren St | 33.45176014 | -112.2383454 | Arrowhead Mall North | 33.64314588 | -112.2249888 | 7 |

| | | | | | | | | | | | | | | | | | | | | | | | | | | | | | | |
|---|---|---|---|---|---|---|---|---|---|---|---|---|---|---|---|---|---|---|---|---|---|---|---|---|---|---|---|---|---|---|
| WEST | 2032 | 2713848 | 2032 | 20165132 | 60140565 | 35 | Deadhead | 83 | Saturday | a | | ARMA | 6:25 PM | 6:27 PM | ARMA-L | 0.30 | 2 | | | LC40 | 6:25 PM | 7:00 PM | Arrowhead Mall North | 33.64314588 | -112.2249888 | Arrowhead Mall Layover | 33.64425392 | -112.2256782 | 0 |
| WEST | 2032 | 2713848 | 2032 | 20165133 | 60140566 | 36 | Deadhead | 83 | Saturday | a | | ARMA-L | 7:00 PM | 7:02 PM | ARMA | 0.30 | 2 | | | LC40 | 6:27 PM | 7:02 PM | Arrowhead Mall Layover | 33.64425392 | -112.2256782 | Arrowhead Mall North | 33.64314588 | -112.2249888 | 33 |
| WEST | 2032 | 2713848 | 2032 | 20164203 | 1799 | 37 | Regular | 83 | Saturday | a | South | ARMA | 7:02 PM | 7:50 PM | 83VB | 15.34 | 48 | 8 | 6 | 2 LC40 | 7:02 PM | 7:50 PM | Arrowhead Mall North | 33.64314588 | -112.2249888 | 83rd Ave & Van Buren St | 33.45176014 | -112.2383454 | 0 |
| WEST | 2032 | 2713848 | 2032 | 20164771 | 60140234 | 38 | Deadhead | 83 | Saturday | a | | 83VB | 7:50 PM | 7:54 PM | 83VB | 1.03 | 4 | | | LC40 | 7:50 PM | 8:02 PM | 83rd Ave & Van Buren St | 33.45176014 | -112.2383454 | 83rd Ave & Van Buren St | 33.45176014 | -112.2383454 | 0 |
| WEST | 2032 | 2713848 | 2032 | 20163844 | 1781 | 39 | Regular | 83 | Saturday | a | North | 83VB | 8:02 PM | 8:20 PM | 83CA | 5.22 | 18 | 7 | 5 | 2 LC40 | 7:54 PM | 8:20 PM | 83rd Ave & Van Buren St | 33.45176014 | -112.2383454 | 83rd Ave & Camelback Rd | 33.50876654 | -112.2377143 | 8 |
| WEST | 2032 | 2713848 | 2032 | 20164772 | 60140235 | 40 | Deadhead | 83 | Saturday | a | | 83CA | 8:20 PM | 8:23 PM | 75CA | 1.00 | 3 | | | LC40 | 8:20 PM | 8:30 PM | 83rd Ave & Camelback Rd | 33.50876654 | -112.2377143 | 75th Ave & Camelback Rd | 33.50872446 | -112.22051 | 0 |
| WEST | 2032 | 2713848 | 2032 | 20163796 | 1740 | 41 | Regular | 75 | Saturday | a | South | 75CA | 8:30 PM | 8:53 PM | 75LB | 7.30 | 23 | 23 | 5 | 18 LC40 | 8:23 PM | 9:16 PM | 75th Ave & Camelback Rd | 33.50872446 | -112.22051 | 75th Ave & Lower Buckeye Rd | 33.42294285 | -112.2211466 | 7 |
| WEST | 2032 | 2713848 | 2032 | 20165051 | 60140509 | 42 | Deadhead | 75 | Saturday | a | | 75LB | 9:16 PM | 9:21 PM | SLHS-N | 2.70 | 5 | | | LC40 | 8:53 PM | 9:21 PM | 75th Ave & Lower Buckeye Rd | 33.42294285 | -112.2211466 | Sierra Linda HS-North | 33.41877515 | -112.2038817 | 23 |
| WEST | 2032 | 2713848 | 2032 | 20164140 | 1611 | 43 | Regular | 67 | Saturday | a | North | SLHS-N | 9:21 PM | 9:40 PM | 67CA | 6.27 | 19 | 20 | 5 | 15 LC40 | 9:21 PM | 9:40 PM | Sierra Linda HS-North | 33.41877515 | -112.2038817 | 67th Ave & Camelback Rd | 33.50934213 | -112.2031583 | 0 |
| WEST | 2032 | 2713848 | 2032 | 20164773 | 60140237 | 44 | Deadhead | 67 | Saturday | a | | 67CA | 9:40 PM | 9:45 PM | 83CA | 2.00 | 5 | | | LC40 | 9:40 PM | 10:05 PM | 67th Ave & Camelback Rd | 33.50934213 | -112.2031583 | 83rd Ave & Camelback Rd | 33.50876654 | -112.2377143 | 0 |
| WEST | 2032 | 2713848 | 2032 | 20164286 | 1810 | 45 | Regular | 83 | Saturday | a | South | 83CA | 10:05 PM | 10:19 PM | 83VB | 5.22 | 14 | 12 | 5 | 7 LC40 | 9:45 PM | 10:19 PM | 83rd Ave & Camelback Rd | 33.50876654 | -112.2377143 | 83rd Ave & Van Buren St | 33.45176014 | -112.2383454 | 20 |
| WEST | 2032 | 2713848 | 2032 | 20164774 | 60140238 | 46 | Deadhead | 83 | Saturday | a | | 83VB | 10:19 PM | 10:23 PM | 83VB | 1.03 | 4 | | | LC40 | 10:19 PM | 10:35 PM | 83rd Ave & Van Buren St | 33.45176014 | -112.2383454 | 83rd Ave & Van Buren St | 33.45176014 | -112.2383454 | 0 |
| WEST | 2032 | 2713848 | 2032 | 20164291 | 1765 | 47 | Regular | 83 | Saturday | a | North | 83VB | 10:35 PM | 10:50 PM | 83CA | 5.22 | 15 | 20 | 5 | 15 LC40 | 10:23 PM | 10:50 PM | 83rd Ave & Van Buren St | 33.45176014 | -112.2383454 | 83rd Ave & Camelback Rd | 33.50876654 | -112.2377143 | 12 |
| WEST | 2032 | 2713848 | 2032 | 20164775 | 60140239 | 48 | Deadhead | 83 | Saturday | a | | 83CA | 10:50 PM | 10:55 PM | 67CA | 2.00 | 5 | | | LC40 | 10:50 PM | 11:15 PM | 83rd Ave & Camelback Rd | 33.50876654 | -112.2377143 | 67th Ave & Camelback Rd | 33.50934213 | -112.2031583 | 0 |
| WEST | 2032 | 2713848 | 2032 | 20164276 | 1614 | 49 | Regular | 67 | Saturday | a | South | 67CA | 11:15 PM | 11:37 PM | SLHS-S | 6.25 | 22 | | | LC40 | 10:55 PM | 11:37 PM | 67th Ave & Camelback Rd | 33.50934213 | -112.2031583 | Sierra Linda HS-South | 33.41822294 | -112.2041428 | 20 |
| WEST | 2032 | 2713848 | 2032 | 20164777 | 60140241 | 50 | Pull-in | 67 | Saturday | a | | SLHS-S | 11:37 PM | 11:48 PM | WEST | 5.30 | 11 | | | LC40 | 11:37 PM | | Sierra Linda HS-South | 33.41822294 | -112.2041428 | West Transit Facility | 33.45411524 | -112.2287661 | 0 |
| WEST | 2033 | 2713803 | 2033 | | | 1 | Prep-out | | | | | WEST | 4:44 AM | 4:59 AM | WEST | | | | | LC40 | | 4:59 AM | West Transit Facility | 33.45411524 | -112.2287661 | West Transit Facility | 33.45411524 | -112.2287661 | 52597724 |
| WEST | 2033 | 2713803 | 2033 | 20164927 | 60140421 | 2 | Pull-out | 3 | Saturday | a | | WEST | 4:59 AM | 5:34 AM | VBGP | 16.25 | 35 | | | LC40 | | 5:34 AM | West Transit Facility | 33.45411524 | -112.2287661 | Galvin Pkwy & Van Buren St | 33.45074827 | -111.9561774 | 52597739 |
| WEST | 2033 | 2713803 | 2033 | 20163963 | 948 | 3 | Regular | 3 | Saturday | a | West | VBGP | 5:34 AM | 7:06 AM | CA4S | 24.15 | 92 | 22 | 12 | 10 LC40 | 5:34 AM | 7:28 AM | Galvin Pkwy & Van Buren St | 33.45074827 | -111.9561774 | 4th St & La Canada Blvd | 33.44629602 | -112.3479925 | 0 |
| WEST | 2033 | 2713803 | 2033 | 20163920 | 877 | 4 | Regular | 3 | Saturday | a | East | CA4S | 7:28 AM | 9:06 AM | PHZO | 25.03 | 98 | 25 | 12 | 13 LC40 | 7:06 AM | 9:31 AM | 4th St & La Canada Blvd | 33.44629602 | -112.3479925 | Phoenix Zoo | 33.45351604 | -111.9479857 | 22 |
| WEST | 2033 | 2713803 | 2033 | 20163951 | 937 | 5 | Regular | 3 | Saturday | a | West | PHZO | 9:31 AM | 11:06 AM | CA4S | 24.85 | 95 | 22 | 12 | 10 LC40 | 9:06 AM | 11:28 AM | Phoenix Zoo | 33.45351604 | -111.9479857 | 4th St & La Canada Blvd | 33.44629602 | -112.3479925 | 25 |
| WEST | 2033 | 2713803 | 2033 | 20163924 | 881 | 6 | Regular | 3 | Saturday | a | East | CA4S | 11:28 AM | 1:06 PM | PHZO | 25.03 | 98 | 25 | 12 | 13 LC40 | 11:06 AM | 1:31 PM | 4th St & La Canada Blvd | 33.44629602 | -112.3479925 | Phoenix Zoo | 33.45351604 | -111.9479857 | 22 |
| WEST | 2033 | 2713803 | 2033 | 20163955 | 941 | 7 | Regular | 3 | Saturday | a | West | PHZO | 1:31 PM | 3:06 PM | CA4S | 24.85 | 95 | 22 | 12 | 10 LC40 | 1:06 PM | 3:28 PM | Phoenix Zoo | 33.45351604 | -111.9479857 | 4th St & La Canada Blvd | 33.44629602 | -112.3479925 | 25 |
| WEST | 2033 | 2713803 | 2033 | 20163929 | 885 | 8 | Regular | 3 | Saturday | a | East | CA4S | 3:28 PM | 5:06 PM | PHZO | 25.03 | 98 | 25 | 12 | 13 LC40 | 3:06 PM | 5:31 PM | 4th St & La Canada Blvd | 33.44629602 | -112.3479925 | Phoenix Zoo | 33.45351604 | -111.9479857 | 22 |
| WEST | 2033 | 2713803 | 2033 | 20163959 | 945 | 9 | Regular | 3 | Saturday | a | West | PHZO | 5:31 PM | 7:06 PM | CA4S | 24.85 | 95 | 22 | 12 | 10 LC40 | 5:06 PM | 7:28 PM | Phoenix Zoo | 33.45351604 | -111.9479857 | 4th St & La Canada Blvd | 33.44629602 | -112.3479925 | 25 |
| WEST | 2033 | 2713803 | 2033 | 20163934 | 889 | 10 | Regular | 3 | Saturday | a | East | CA4S | 7:28 PM | 9:02 PM | VBGP | 24.26 | 94 | 26 | 12 | 14 LC40 | 7:06 PM | 9:02 PM | 4th St & La Canada Blvd | 33.44629602 | -112.3479925 | Galvin Pkwy & Van Buren St | 33.45074827 | -111.9561774 | 22 |
| WEST | 2033 | 2713803 | 2033 | 20164925 | 60140419 | 11 | Deadhead | 3 | Saturday | a | | VBGP | 9:02 PM | 9:08 PM | VBGP | 1.24 | 6 | | | LC40 | 9:02 PM | 9:34 PM | Galvin Pkwy & Van Buren St | 33.45074827 | -111.9561774 | Galvin Pkwy & Van Buren St | 33.45074827 | -111.9561774 | 0 |
| WEST | 2033 | 2713803 | 2033 | 20163962 | 952 | 12 | Regular | 3 | Saturday | a | West | VBGP | 9:34 PM | 10:41 PM | 83VB | 16.30 | 67 | 10 | 9 | 1 LC40 | 9:08 PM | 10:41 PM | Galvin Pkwy & Van Buren St | 33.45074827 | -111.9561774 | 83rd Ave & Van Buren St | 33.45176014 | -112.2383454 | 26 |
| WEST | 2033 | 2713803 | 2033 | 20164926 | 60140420 | 13 | Deadhead | 3 | Saturday | a | | 83VB | 10:41 PM | 10:45 PM | 83VB | 1.03 | 4 | | | LC40 | 10:41 PM | 10:55 PM | 83rd Ave & Van Buren St | 33.45176014 | -112.2383454 | 83rd Ave & Van Buren St | 33.45176014 | -112.2383454 | 0 |
| WEST | 2033 | 2713803 | 2033 | 20164232 | 870 | 14 | Regular | 3 | Saturday | a | East | 83VB | 10:55 PM | 12:02 AM | VBGP | 16.15 | 67 | | | LC40 | 10:45 PM | 12:02 AM | 83rd Ave & Van Buren St | 33.45176014 | -112.2383454 | Galvin Pkwy & Van Buren St | 33.45074827 | -111.9561774 | 10 |
| WEST | 2033 | 2713803 | 2033 | 20164928 | 60140422 | 15 | Pull-in | 3 | Saturday | a | | VBGP | 12:02 AM | 12:37 AM | WEST | 16.33 | 35 | | | LC40 | 12:02 AM | | Galvin Pkwy & Van Buren St | 33.45074827 | -111.9561774 | West Transit Facility | 33.45411524 | -112.2287661 | 0 |
| WEST | 2034 | 2713849 | 2034 | | | 1 | Prep-out | | | | | WEST | 4:45 AM | 5:00 AM | WEST | | | | | LC40 | | 5:00 AM | West Transit Facility | 33.45411524 | -112.2287661 | West Transit Facility | 33.45411524 | -112.2287661 | 52597725 |
| WEST | 2034 | 2713849 | 2034 | 20164794 | 60140260 | 2 | Pull-out | 83 | Saturday | a | | WEST | 5:00 AM | 5:05 AM | 83VB | 1.63 | 5 | | | LC40 | | 5:05 AM | West Transit Facility | 33.45411524 | -112.2287661 | 83rd Ave & Van Buren St | 33.45176014 | -112.2383454 | 52597740 |
| WEST | 2034 | 2713849 | 2034 | 20164334 | 11252 | 3 | Regular | 83 | Saturday | a | North | 83VB | 5:05 AM | 5:21 AM | 83CA | 5.22 | 16 | 6 | 5 | 1 LC40 | 5:05 AM | 5:21 AM | 83rd Ave & Van Buren St | 33.45176014 | -112.2383454 | 83rd Ave & Camelback Rd | 33.50876654 | -112.2377143 | 0 |
| WEST | 2034 | 2713849 | 2034 | 20164778 | 60140242 | 4 | Deadhead | 83 | Saturday | a | | 83CA | 5:21 AM | 5:24 AM | 75CA | 1.00 | 3 | | | LC40 | 5:21 AM | 5:30 AM | 83rd Ave & Camelback Rd | 33.50876654 | -112.2377143 | 75th Ave & Camelback Rd | 33.50872446 | -112.22051 | 0 |
| WEST | 2034 | 2713849 | 2034 | 20164329 | 11247 | 5 | Regular | 75 | Saturday | a | South | 75CA | 5:30 AM | 5:51 AM | 75LB | 7.30 | 21 | 22 | 5 | 17 LC40 | 5:24 AM | 6:13 AM | 75th Ave & Camelback Rd | 33.50872446 | -112.22051 | 75th Ave & Lower Buckeye Rd | 33.42294285 | -112.2211466 | 6 |
| WEST | 2034 | 2713849 | 2034 | 20165052 | 60140539 | 6 | Deadhead | 75 | Saturday | a | | 75LB | 6:13 AM | 6:18 AM | SLHS-N | 2.70 | 5 | | | LC40 | 5:51 AM | 6:18 AM | 75th Ave & Lower Buckeye Rd | 33.42294285 | -112.2211466 | Sierra Linda HS-North | 33.41877515 | -112.2038817 | 22 |
| WEST | 2034 | 2713849 | 2034 | 20163513 | 1599 | 7 | Regular | 67 | Saturday | a | North | SLHS-N | 6:18 AM | 7:14 AM | 67UN | 16.14 | 56 | 22 | 7 | 15 LC40 | 6:18 AM | 7:14 AM | Sierra Linda HS-North | 33.41877515 | -112.2038817 | 67th Ave & Union Hills Dr | 33.65281565 | -112.2029624 | 0 |
| WEST | 2034 | 2713849 | 2034 | 20164779 | 60140244 | 8 | Deadhead | 67 | Saturday | a | | 67UN | 7:14 AM | 7:19 AM | 67UN | 0.90 | 5 | | | LC40 | 7:14 AM | 7:41 AM | 67th Ave & Union Hills Dr | 33.65281565 | -112.2029624 | 67th Ave & Union Hills Dr | 33.65281565 | -112.2029624 | 0 |
| WEST | 2034 | 2713849 | 2034 | 20163525 | 1627 | 9 | Regular | 67 | Saturday | a | South | 67UN | 7:41 AM | 8:38 AM | SLHS-S | 16.14 | 57 | 12 | 7 | 5 LC40 | 7:19 AM | 8:38 AM | 67th Ave & Union Hills Dr | 33.65281565 | -112.2029624 | Sierra Linda HS-South | 33.41822294 | -112.2041428 | 22 |
| WEST | 2034 | 2713849 | 2034 | 20164780 | 60140245 | 10 | Deadhead | 67 | Saturday | a | | SLHS-S | 8:38 AM | 8:43 AM | 75LB | 2.70 | 5 | | | LC40 | 8:38 AM | 8:55 AM | Sierra Linda HS-South | 33.41822294 | -112.2041428 | 75th Ave & Lower Buckeye Rd | 33.42294285 | -112.2211466 | 0 |
| WEST | 2034 | 2713849 | 2034 | 20164199 | 1669 | 11 | Regular | 75 | Saturday | a | North | 75LB | 8:55 AM | 9:19 AM | 75CA | 7.41 | 24 | 23 | 5 | 18 LC40 | 8:43 AM | 9:19 AM | 75th Ave & Lower Buckeye Rd | 33.42294285 | -112.2211466 | 75th Ave & Camelback Rd | 33.50872446 | -112.22051 | 12 |
| WEST | 2034 | 2713849 | 2034 | 20164781 | 60140246 | 12 | Deadhead | 75 | Saturday | a | | 75CA | 9:19 AM | 9:22 AM | 67CA | 1.00 | 3 | | | LC40 | 9:19 AM | 9:45 AM | 75th Ave & Camelback Rd | 33.50872446 | -112.22051 | 67th Ave & Camelback Rd | 33.50934213 | -112.2031583 | 0 |
| WEST | 2034 | 2713849 | 2034 | 20164154 | 1655 | 13 | Regular | 67 | Saturday | a | South | 67CA | 9:45 AM | 10:08 AM | SLHS-S | 6.25 | 23 | 12 | 5 | 7 LC40 | 9:22 AM | 10:08 AM | 67th Ave & Camelback Rd | 33.50934213 | -112.2031583 | Sierra Linda HS-South | 33.41822294 | -112.2041428 | 23 |
| WEST | 2034 | 2713849 | 2034 | 20164782 | 60140247 | 14 | Deadhead | 67 | Saturday | a | | SLHS-S | 10:08 AM | 10:13 AM | 75LB | 2.70 | 5 | | | LC40 | 10:08 AM | 10:25 AM | Sierra Linda HS-South | 33.41822294 | -112.2041428 | 75th Ave & Lower Buckeye Rd | 33.42294285 | -112.2211466 | 0 |
| WEST | 2034 | 2713849 | 2034 | 20163802 | 1686 | 15 | Regular | 75 | Saturday | a | North | 75LB | 10:25 AM | 10:50 AM | 75CA | 7.41 | 25 | 9 | 5 | 4 LC40 | 10:13 AM | 10:50 AM | 75th Ave & Lower Buckeye Rd | 33.42294285 | -112.2211466 | 75th Ave & Camelback Rd | 33.50872446 | -112.22051 | 12 |
| WEST | 2034 | 2713849 | 2034 | 20164783 | 60140248 | 16 | Deadhead | 75 | Saturday | a | | 75CA | 10:50 AM | 10:53 AM | 83CA | 1.00 | 3 | | | LC40 | 10:50 AM | 11:02 AM | 75th Ave & Camelback Rd | 33.50872446 | -112.22051 | 83rd Ave & Camelback Rd | 33.50876654 | -112.2377143 | 0 |
| WEST | 2034 | 2713849 | 2034 | 20163820 | 1817 | 17 | Regular | 83 | Saturday | a | South | 83CA | 11:02 AM | 11:20 AM | 83VB | 5.22 | 18 | 9 | 5 | 4 LC40 | 10:53 AM | 11:20 AM | 83rd Ave & Camelback Rd | 33.50876654 | -112.2377143 | 83rd Ave & Van Buren St | 33.45176014 | -112.2383454 | 9 |
| WEST | 2034 | 2713849 | 2034 | 20164784 | 60140249 | 18 | Deadhead | 83 | Saturday | a | | 83VB | 11:20 AM | 11:24 AM | 83VB | 1.03 | 4 | | | LC40 | 11:20 AM | 11:33 AM | 83rd Ave & Van Buren St | 33.45176014 | -112.2383454 | 83rd Ave & Van Buren St | 33.45176014 | -112.2383454 | 0 |
| WEST | 2034 | 2713849 | 2034 | 20164209 | 1756 | 19 | Regular | 83 | Saturday | a | North | 83VB | 11:33 AM | 12:24 PM | ARMA | 15.15 | 51 | 29 | 7 | 22 LC40 | 11:24 AM | 12:24 PM | 83rd Ave & Van Buren St | 33.45176014 | -112.2383454 | Arrowhead Mall North | 33.64314588 | -112.2249888 | 9 |
| WEST | 2034 | 2713849 | 2034 | 20165120 | 60140553 | 20 | Deadhead | 83 | Saturday | a | | ARMA | 12:24 PM | 12:26 PM | ARMA-L | 0.30 | 2 | | | LC40 | 12:24 PM | 12:55 PM | Arrowhead Mall North | 33.64314588 | -112.2249888 | Arrowhead Mall Layover | 33.64425392 | -112.2256782 | 0 |
| WEST | 2034 | 2713849 | 2034 | 20165121 | 60140554 | 21 | Deadhead | 83 | Saturday | a | | ARMA-L | 12:55 PM | 12:57 PM | ARMA | 0.30 | 2 | | | LC40 | 12:26 PM | 12:57 PM | Arrowhead Mall Layover | 33.64425392 | -112.2256782 | Arrowhead Mall North | 33.64314588 | -112.2249888 | 29 |
| WEST | 2034 | 2713849 | 2034 | 20164188 | 1798 | 22 | Regular | 83 | Saturday | a | South | ARMA | 12:57 PM | 1:51 PM | 83VB | 15.34 | 54 | 8 | 7 | 1 LC40 | 12:57 PM | 1:51 PM | Arrowhead Mall North | 33.64314588 | -112.2249888 | 83rd Ave & Van Buren St | 33.45176014 | -112.2383454 | 0 |
| WEST | 2034 | 2713849 | 2034 | 20164785 | 60140250 | 23 | Deadhead | 83 | Saturday | a | | 83VB | 1:51 PM | 1:55 PM | 83VB | 1.03 | 4 | | | LC40 | 1:51 PM | 2:03 PM | 83rd Ave & Van Buren St | 33.45176014 | -112.2383454 | 83rd Ave & Van Buren St | 33.45176014 | -112.2383454 | 0 |
| WEST | 2034 | 2713849 | 2034 | 20163838 | 1775 | 24 | Regular | 83 | Saturday | a | North | 83VB | 2:03 PM | 2:22 PM | 83CA | 5.22 | 19 | 5 | 5 | 0 LC40 | 1:55 PM | 2:22 PM | 83rd Ave & Van Buren St | 33.45176014 | -112.2383454 | 83rd Ave & Camelback Rd | 33.50876654 | -112.2377143 | 8 |
| WEST | 2034 | 2713849 | 2034 | 20164786 | 60140251 | 25 | Deadhead | 83 | Saturday | a | | 83CA | 2:22 PM | 2:25 PM | 75CA | 1.00 | 3 | | | LC40 | 2:22 PM | 2:30 PM | 83rd Ave & Camelback Rd | 33.50876654 | -112.2377143 | 75th Ave & Camelback Rd | 33.50872446 | -112.22051 | 0 |
| WEST | 2034 | 2713849 | 2034 | 20163792 | 1734 | 26 | Regular | 75 | Saturday | a | South | 75CA | 2:30 PM | 2:56 PM | 75LB | 7.30 | 26 | 14 | 5 | 9 LC40 | 2:25 PM | 3:10 PM | 75th Ave & Camelback Rd | 33.50872446 | -112.22051 | 75th Ave & Lower Buckeye Rd | 33.42294285 | -112.2211466 | 5 |
| WEST | 2034 | 2713849 | 2034 | 20165053 | 60140521 | 27 | Deadhead | 75 | Saturday | a | | 75LB | 3:10 PM | 3:15 PM | SLHS-N | 2.70 | 5 | | | LC40 | 2:56 PM | 3:15 PM | 75th Ave & Lower Buckeye Rd | 33.42294285 | -112.2211466 | Sierra Linda HS-North | 33.41877515 | -112.2038817 | 14 |
| WEST | 2034 | 2713849 | 2034 | 20163519 | 1605 | 28 | Regular | 67 | Saturday | a | North | SLHS-N | 3:15 PM | 4:16 PM | 67UN | 16.14 | 61 | 18 | 8 | 10 LC40 | 3:15 PM | 4:16 PM | Sierra Linda HS-North | 33.41877515 | -112.2038817 | 67th Ave & Union Hills Dr | 33.65281565 | -112.2029624 | 0 |
| WEST | 2034 | 2713849 | 2034 | 20164787 | 60140253 | 29 | Deadhead | 67 | Saturday | a | | 67UN | 4:16 PM | 4:21 PM | 67UN | 0.90 | 5 | | | LC40 | 4:16 PM | 4:39 PM | 67th Ave & Union Hills Dr | 33.65281565 | -112.2029624 | 67th Ave & Union Hills Dr | 33.65281565 | -112.2029624 | 0 |
| WEST | 2034 | 2713849 | 2034 | 20163534 | 1636 | 30 | Regular | 67 | Saturday | a | South | 67UN | 4:39 PM | 5:40 PM | SLHS-S | 16.14 | 61 | 10 | 8 | 2 LC40 | 4:21 PM | 5:40 PM | 67th Ave & Union Hills Dr | 33.65281565 | -112.2029624 | Sierra Linda HS-South | 33.41822294 | -112.2041428 | 18 |
| WEST | 2034 | 2713849 | 2034 | 20164788 | 60140254 | 31 | Deadhead | 67 | Saturday | a | | SLHS-S | 5:40 PM | 5:45 PM | 75LB | 2.70 | 5 | | | LC40 | 5:40 PM | 5:55 PM | Sierra Linda HS-South | 33.41822294 | -112.2041428 | 75th Ave & Lower Buckeye Rd | 33.42294285 | -112.2211466 | 0 |
| WEST | 2034 | 2713849 | 2034 | 20164207 | 1671 | 32 | Regular | 75 | Saturday | a | North | 75LB | 5:55 PM | 6:24 PM | 75CA | 7.41 | 29 | 18 | 5 | 13 LC40 | 5:45 PM | 6:24 PM | 75th Ave & Lower Buckeye Rd | 33.42294285 | -112.2211466 | 75th Ave & Camelback Rd | 33.50872446 | -112.22051 | 10 |
| WEST | 2034 | 2713849 | 2034 | 20164789 | 60140255 | 33 | Deadhead | 75 | Saturday | a | | 75CA | 6:24 PM | 6:27 PM | 67CA | 1.00 | 3 | | | LC40 | 6:24 PM | 6:45 PM | 75th Ave & Camelback Rd | 33.50872446 | -112.22051 | 67th Ave & Camelback Rd | 33.50934213 | -112.2031583 | 0 |
| WEST | 2034 | 2713849 | 2034 | 20164144 | 1646 | 34 | Regular | 67 | Saturday | a | South | 67CA | 6:45 PM | 7:08 PM | SLHS-S | 6.25 | 23 | 12 | 5 | 7 LC40 | 6:27 PM | 7:08 PM | 67th Ave & Camelback Rd | 33.50934213 | -112.2031583 | Sierra Linda HS-South | 33.41822294 | -112.2041428 | 18 |
| WEST | 2034 | 2713849 | 2034 | 20164790 | 60140256 | 35 | Deadhead | 67 | Saturday | a | | SLHS-S | 7:08 PM | 7:13 PM | 75LB | 2.70 | 5 | | | LC40 | 7:08 PM | 7:25 PM | Sierra Linda HS-South | 33.41822294 | -112.2041428 | 75th Ave & Lower Buckeye Rd | 33.42294285 | -112.2211466 | 0 |
| WEST | 2034 | 2713849 | 2034 | 20163811 | 1695 | 36 | Regular | 75 | Saturday | a | North | 75LB | 7:25 PM | 7:51 PM | 75CA | 7.41 | 26 | 11 | 5 | 6 LC40 | 7:13 PM | 7:51 PM | 75th Ave & Lower Buckeye Rd | 33.42294285 | -112.2211466 | 75th Ave & Camelback Rd | 33.50872446 | -112.22051 | 12 |
| WEST | 2034 | 2713849 | 2034 | 20164791 | 60140257 | 37 | Deadhead | 75 | Saturday | a | | 75CA | 7:51 PM | 7:54 PM | 83CA | 1.00 | 3 | | | LC40 | 7:51 PM | 8:05 PM | 75th Ave & Camelback Rd | 33.50872446 | -112.22051 | 83rd Ave & Camelback Rd | 33.50876654 | -112.2377143 | 0 |
| WEST | 2034 | 2713849 | 2034 | 20163828 | 1826 | 38 | Regular | 83 | Saturday | a | South | 83CA | 8:05 PM | 8:20 PM | 83VB | 5.22 | 15 | 10 | 5 | 5 LC40 | 7:54 PM | 8:20 PM | 83rd Ave & Camelback Rd | 33.50876654 | -112.2377143 | 83rd Ave & Van Buren St | 33.45176014 | -112.2383454 | 11 |
| WEST | 2034 | 2713849 | 2034 | 20164792 | 60140258 | 39 | Deadhead | 83 | Saturday | a | | 83VB | 8:20 PM | 8:24 PM | 83VB | 1.03 | 4 | | | LC40 | 8:20 PM | 8:34 PM | 83rd Ave & Van Buren St | 33.45176014 | -112.2383454 | 83rd Ave & Van Buren St | 33.45176014 | -112.2383454 | 0 |
| WEST | 2034 | 2713849 | 2034 | 20164150 | 1742 | 40 | Regular | 83 | Saturday | a | North | 83VB | 8:34 PM | 9:20 PM | ARMA | 15.15 | 46 | 40 | 6 | 34 LC40 | 8:24 PM | 9:20 PM | 83rd Ave & Van Buren St | 33.45176014 | -112.2383454 | Arrowhead Mall North | 33.64314588 | -112.2249888 | 10 |
| WEST | 2034 | 2713849 | 2034 | 20165138 | 60140571 | 41 | Deadhead | 83 | Saturday | a | | ARMA | 9:20 PM | 9:22 PM | ARMA-L | 0.30 | 2 | | | LC40 | 9:20 PM | 10:02 PM | Arrowhead Mall North | 33.64314588 | -112.2249888 | Arrowhead Mall Layover | 33.64425392 | -112.2256782 | 0 |
| WEST | 2034 | 2713849 | 2034 | 20165139 | 60140572 | 42 | Deadhead | 83 | Saturday | a | | ARMA-L | 10:02 PM | 10:04 PM | ARMA | 0.30 | 2 | | | LC40 | 9:22 PM | 10:04 PM | Arrowhead Mall Layover | 33.64425392 | -112.2256782 | Arrowhead Mall North | 33.64314588 | -112.2249888 | 40 |
| WEST | 2034 | 2713849 | 2034 | 20164289 | 1809 | 43 | Regular | 83 | Saturday | a | South | ARMA | 10:04 PM | 10:49 PM | 83VB | 15.34 | 45 | 12 | 6 | 6 LC40 | 10:04 PM | 10:49 PM | Arrowhead Mall North | 33.64314588 | -112.2249888 | 83rd Ave & Van Buren St | 33.45176014 | -112.2383454 | 0 |
| WEST | 2034 | 2713849 | 2034 | 20164793 | 60140259 | 44 | Deadhead | 83 | Saturday | a | | 83VB | 10:49 PM | 10:53 PM | 83VB | 1.03 | 4 | | | LC40 | 10:49 PM | 11:05 PM | 83rd Ave & Van Buren St | 33.45176014 | -112.2383454 | 83rd Ave & Van Buren St | 33.45176014 | -112.2383454 | 0 |

| | | | | | | | | | | | | | | | | | | | | | | | | | | | | | | |
|---|---|---|---|---|---|---|---|---|---|---|---|---|---|---|---|---|---|---|---|---|---|---|---|---|---|---|---|---|---|---|
| WEST | 2034 | 2713849 | 2034 | 20164290 | 1764 | 45 | Regular | 83 | Saturday | a | North | 83VB | 11:05 PM | 11:20 PM | 83CA | 5.22 | 15 | | | LC40 | 10:53 PM | 11:20 PM | 83rd Ave & Van Buren St | 33.45176014 | -112.2383454 | 83rd Ave & Camelback Rd | 33.50876654 | -112.2377143 | 12 |
| WEST | 2034 | 2713849 | 2034 | 20164795 | 60140261 | 46 | Pull-in | 83 | Saturday | a | | 83CA | 11:20 PM | 11:35 PM | WEST | 5.13 | 15 | | | LC40 | 11:20 PM | | 83rd Ave & Camelback Rd | 33.50876654 | -112.2377143 | West Transit Facility | 33.45411524 | -112.2287661 | 0 |
| WEST | 2035 | 2713838 | 2035 | | | 1 | Prep-out | | | | | WEST | 4:45 AM | 5:00 AM | WEST | | | | | LC40 | | 5:00 AM | West Transit Facility | 33.45411524 | -112.2287661 | West Transit Facility | 33.45411524 | -112.2287661 | 52597725 |
| WEST | 2035 | 2713838 | 2035 | 20164618 | 60139832 | 2 | Pull-out | 29 | Saturday | a | | WEST | 5:00 AM | 5:12 AM | 93TH | 4.60 | 12 | | | LC40 | | 5:12 AM | West Transit Facility | 33.45411524 | -112.2287661 | 93rd Ave & Thomas Rd | 33.47948847 | -112.2588343 | 52597740 |
| WEST | 2035 | 2713838 | 2035 | 20164307 | 11224 | 3 | Regular | 29 | Saturday | a | East | 93TH | 5:12 AM | 6:17 AM | 56TH | 17.22 | 65 | 27 | 8 | 19 LC40 | 5:12 AM | 6:17 AM | 93rd Ave & Thomas Rd | 33.47948847 | -112.2588343 | 56th St & Thomas Rd | 33.48001333 | -111.9609594 | 0 |
| WEST | 2035 | 2713838 | 2035 | 20164617 | 60139828 | 4 | Deadhead | 29 | Saturday | a | | 56TH | 6:17 AM | 6:32 AM | PITH | 4.62 | 15 | | | LC40 | 6:17 AM | 6:59 AM | 56th St & Thomas Rd | 33.48001333 | -111.9609594 | Pima Park | 33.48054696 | -111.8945743 | 0 |
| WEST | 2035 | 2713838 | 2035 | 20163877 | 1184 | 5 | Regular | 29 | Saturday | a | West | PITH | 6:59 AM | 8:22 AM | 93TH | 21.52 | 83 | 13 | 10 | 3 LC40 | 6:32 AM | 8:22 AM | Pima Park | 33.48054696 | -111.8945743 | 93rd Ave & Thomas Rd | 33.47948847 | -112.2588343 | 27 |
| WEST | 2035 | 2713838 | 2035 | 20165079 | 60140447 | 6 | Deadhead | 29 | Saturday | a | | 93TH | 8:22 AM | 8:23 AM | 94TH | 0.25 | 1 | | | LC40 | 8:22 AM | 8:36 AM | 93rd Ave & Thomas Rd | 33.47948847 | -112.2588343 | 94th Av Layover | 33.48136107 | -112.2611621 | 0 |
| WEST | 2035 | 2713838 | 2035 | 20164969 | 60140448 | 7 | Deadhead | 29 | Saturday | a | | 94TH | 8:36 AM | 8:37 AM | 93TH | 0.25 | 1 | | | LC40 | 8:23 AM | 8:37 AM | 94th Av Layover | 33.48136107 | -112.2611621 | 93rd Ave & Thomas Rd | 33.47948847 | -112.2588343 | 13 |
| WEST | 2035 | 2713838 | 2035 | 20163865 | 1155 | 8 | Regular | 29 | Saturday | a | East | 93TH | 8:37 AM | 10:05 AM | PITH | 21.08 | 88 | 21 | 11 | 10 LC40 | 8:37 AM | 10:26 AM | 93rd Ave & Thomas Rd | 33.47948847 | -112.2588343 | Pima Park | 33.48054696 | -111.8945743 | 0 |
| WEST | 2035 | 2713838 | 2035 | 20163884 | 1191 | 9 | Regular | 29 | Saturday | a | West | PITH | 10:26 AM | 11:59 AM | 93TH | 21.52 | 93 | 29 | 12 | 17 LC40 | 10:05 AM | 11:59 AM | Pima Park | 33.48054696 | -111.8945743 | 93rd Ave & Thomas Rd | 33.47948847 | -112.2588343 | 21 |
| WEST | 2035 | 2713838 | 2035 | 20165086 | 60140461 | 10 | Deadhead | 29 | Saturday | a | | 93TH | 11:59 AM | 12:00 PM | 94TH | 0.25 | 1 | | | LC40 | 11:59 AM | 12:29 PM | 93rd Ave & Thomas Rd | 33.47948847 | -112.2588343 | 94th Av Layover | 33.48136107 | -112.2611621 | 0 |
| WEST | 2035 | 2713838 | 2035 | 20164970 | 60140462 | 11 | Deadhead | 29 | Saturday | a | | 94TH | 12:29 PM | 12:30 PM | 93TH | 0.25 | 1 | | | LC40 | 12:00 PM | 12:30 PM | 94th Av Layover | 33.48136107 | -112.2611621 | 93rd Ave & Thomas Rd | 33.47948847 | -112.2588343 | 29 |
| WEST | 2035 | 2713838 | 2035 | 20163869 | 1159 | 12 | Regular | 29 | Saturday | a | East | 93TH | 12:30 PM | 2:08 PM | PITH | 21.08 | 98 | 15 | 12 | 3 LC40 | 12:30 PM | 2:23 PM | 93rd Ave & Thomas Rd | 33.47948847 | -112.2588343 | Pima Park | 33.48054696 | -111.8945743 | 0 |
| WEST | 2035 | 2713838 | 2035 | 20163893 | 1199 | 13 | Regular | 29 | Saturday | a | West | PITH | 2:23 PM | 4:00 PM | 93TH | 21.52 | 97 | 29 | 12 | 17 LC40 | 2:08 PM | 4:00 PM | Pima Park | 33.48054696 | -111.8945743 | 93rd Ave & Thomas Rd | 33.47948847 | -112.2588343 | 15 |
| WEST | 2035 | 2713838 | 2035 | 20165094 | 60140477 | 14 | Deadhead | 29 | Saturday | a | | 93TH | 4:00 PM | 4:01 PM | 94TH | 0.25 | 1 | | | LC40 | 4:00 PM | 4:30 PM | 93rd Ave & Thomas Rd | 33.47948847 | -112.2588343 | 94th Av Layover | 33.48136107 | -112.2611621 | 0 |
| WEST | 2035 | 2713838 | 2035 | 20164971 | 60140478 | 15 | Deadhead | 29 | Saturday | a | | 94TH | 4:30 PM | 4:31 PM | 93TH | 0.25 | 1 | | | LC40 | 4:01 PM | 4:31 PM | 94th Av Layover | 33.48136107 | -112.2611621 | 93rd Ave & Thomas Rd | 33.47948847 | -112.2588343 | 29 |
| WEST | 2035 | 2713838 | 2035 | 20163871 | 1163 | 16 | Regular | 29 | Saturday | a | East | 93TH | 4:31 PM | 6:05 PM | PITH | 21.08 | 94 | 20 | 12 | 8 LC40 | 4:31 PM | 6:25 PM | 93rd Ave & Thomas Rd | 33.47948847 | -112.2588343 | Pima Park | 33.48054696 | -111.8945743 | 0 |
| WEST | 2035 | 2713838 | 2035 | 20163894 | 1207 | 17 | Regular | 29 | Saturday | a | West | PITH | 6:25 PM | 7:56 PM | 93TH | 21.52 | 91 | | | LC40 | 6:05 PM | 7:56 PM | Pima Park | 33.48054696 | -111.8945743 | 93rd Ave & Thomas Rd | 33.47948847 | -112.2588343 | 20 |
| WEST | 2035 | 2713838 | 2035 | 20164619 | 60139833 | 18 | Pull-in | 29 | Saturday | a | | 93TH | 7:56 PM | 8:09 PM | WEST | 4.60 | 13 | | | LC40 | 7:56 PM | | 93rd Ave & Thomas Rd | 33.47948847 | -112.2588343 | West Transit Facility | 33.45411524 | -112.2287661 | 0 |
| WEST | 2036 | 2713817 | 2036 | | | 1 | Prep-out | | | | | WEST | 4:45 AM | 5:00 AM | WEST | | | | | LC40 | | 5:00 AM | West Transit Facility | 33.45411524 | -112.2287661 | West Transit Facility | 33.45411524 | -112.2287661 | 52597725 |
| WEST | 2036 | 2713817 | 2036 | 20164450 | 60136456 | 2 | Pull-out | 43 | Saturday | a | | WEST | 5:00 AM | 5:35 AM | 43UN | 23.60 | 35 | | | LC40 | | 5:35 AM | West Transit Facility | 33.45411524 | -112.2287661 | 43rd Ave & Union Hills Dr | 33.65458052 | -112.1519251 | 52597740 |
| WEST | 2036 | 2713817 | 2036 | 20164062 | 1394 | 3 | Regular | 43 | Saturday | a | South | 43UN | 5:35 AM | 6:27 AM | 43LB | 15.98 | 52 | 16 | 7 | 9 LC40 | 5:35 AM | 6:27 AM | 43rd Ave & Union Hills Dr | 33.65458052 | -112.1519251 | 43rd Ave & Lower Buckeye Rd | 33.42251092 | -112.1518544 | 0 |
| WEST | 2036 | 2713817 | 2036 | 20164436 | 60136442 | 4 | Deadhead | 43 | Saturday | a | | 43LB | 6:27 AM | 6:33 AM | 43LB | 2.60 | 6 | | | LC40 | 6:27 AM | 6:49 AM | 43rd Ave & Lower Buckeye Rd | 33.42251092 | -112.1518544 | 43rd Ave & Lower Buckeye Rd | 33.42251092 | -112.1518544 | 0 |
| WEST | 2036 | 2713817 | 2036 | 20163565 | 1316 | 5 | Regular | 43 | Saturday | a | North | 43LB | 6:49 AM | 7:38 AM | 43UN | 15.97 | 49 | 20 | 6 | 14 LC40 | 6:33 AM | 7:38 AM | 43rd Ave & Lower Buckeye Rd | 33.42251092 | -112.1518544 | 43rd Ave & Union Hills Dr | 33.65458052 | -112.1519251 | 16 |
| WEST | 2036 | 2713817 | 2036 | 20164437 | 60136443 | 6 | Deadhead | 43 | Saturday | a | | 43UN | 7:38 AM | 7:45 AM | 43UN | 2.00 | 7 | | | LC40 | 7:38 AM | 8:05 AM | 43rd Ave & Union Hills Dr | 33.65458052 | -112.1519251 | 43rd Ave & Union Hills Dr | 33.65458052 | -112.1519251 | 0 |
| WEST | 2036 | 2713817 | 2036 | 20163585 | 1362 | 7 | Regular | 43 | Saturday | a | South | 43UN | 8:05 AM | 9:00 AM | 43LB | 15.98 | 55 | 10 | 7 | 3 LC40 | 7:45 AM | 9:00 AM | 43rd Ave & Union Hills Dr | 33.65458052 | -112.1519251 | 43rd Ave & Lower Buckeye Rd | 33.42251092 | -112.1518544 | 20 |
| WEST | 2036 | 2713817 | 2036 | 20164438 | 60136444 | 8 | Deadhead | 43 | Saturday | a | | 43LB | 9:00 AM | 9:06 AM | 43LB | 2.60 | 6 | | | LC40 | 9:00 AM | 9:16 AM | 43rd Ave & Lower Buckeye Rd | 33.42251092 | -112.1518544 | 43rd Ave & Lower Buckeye Rd | 33.42251092 | -112.1518544 | 0 |
| WEST | 2036 | 2713817 | 2036 | 20163988 | 1340 | 9 | Regular | 43 | Saturday | a | North | 43LB | 9:16 AM | 10:11 AM | 43UN | 15.97 | 55 | 15 | 7 | 8 LC40 | 9:06 AM | 10:11 AM | 43rd Ave & Lower Buckeye Rd | 33.42251092 | -112.1518544 | 43rd Ave & Union Hills Dr | 33.65458052 | -112.1519251 | 10 |
| WEST | 2036 | 2713817 | 2036 | 20164439 | 60136445 | 10 | Deadhead | 43 | Saturday | a | | 43UN | 10:11 AM | 10:18 AM | 43UN | 2.00 | 7 | | | LC40 | 10:11 AM | 10:33 AM | 43rd Ave & Union Hills Dr | 33.65458052 | -112.1519251 | 43rd Ave & Union Hills Dr | 33.65458052 | -112.1519251 | 0 |
| WEST | 2036 | 2713817 | 2036 | 20164000 | 1384 | 11 | Regular | 43 | Saturday | a | South | 43UN | 10:33 AM | 11:30 AM | 43LB | 15.98 | 57 | 10 | 7 | 3 LC40 | 10:18 AM | 11:30 AM | 43rd Ave & Union Hills Dr | 33.65458052 | -112.1519251 | 43rd Ave & Lower Buckeye Rd | 33.42251092 | -112.1518544 | 15 |
| WEST | 2036 | 2713817 | 2036 | 20164441 | 60136446 | 12 | Deadhead | 43 | Saturday | a | | 43LB | 11:30 AM | 11:36 AM | 43LB | 2.60 | 6 | | | LC40 | 11:30 AM | 11:46 AM | 43rd Ave & Lower Buckeye Rd | 33.42251092 | -112.1518544 | 43rd Ave & Lower Buckeye Rd | 33.42251092 | -112.1518544 | 0 |
| WEST | 2036 | 2713817 | 2036 | 20163572 | 1321 | 13 | Regular | 43 | Saturday | a | North | 43LB | 11:46 AM | 12:41 PM | 43UN | 15.97 | 55 | 14 | 7 | 7 LC40 | 11:36 AM | 12:41 PM | 43rd Ave & Lower Buckeye Rd | 33.42251092 | -112.1518544 | 43rd Ave & Union Hills Dr | 33.65458052 | -112.1519251 | 10 |
| WEST | 2036 | 2713817 | 2036 | 20164442 | 60136447 | 14 | Deadhead | 43 | Saturday | a | | 43UN | 12:41 PM | 12:48 PM | 43UN | 2.00 | 7 | | | LC40 | 12:41 PM | 1:02 PM | 43rd Ave & Union Hills Dr | 33.65458052 | -112.1519251 | 43rd Ave & Union Hills Dr | 33.65458052 | -112.1519251 | 0 |
| WEST | 2036 | 2713817 | 2036 | 20163589 | 1367 | 15 | Regular | 43 | Saturday | a | South | 43UN | 1:02 PM | 2:02 PM | 43LB | 15.98 | 60 | 8 | 8 | 0 LC40 | 12:48 PM | 2:02 PM | 43rd Ave & Union Hills Dr | 33.65458052 | -112.1519251 | 43rd Ave & Lower Buckeye Rd | 33.42251092 | -112.1518544 | 14 |
| WEST | 2036 | 2713817 | 2036 | 20164443 | 60136448 | 16 | Deadhead | 43 | Saturday | a | | 43LB | 2:02 PM | 2:08 PM | 43LB | 2.60 | 6 | | | LC40 | 2:02 PM | 2:16 PM | 43rd Ave & Lower Buckeye Rd | 33.42251092 | -112.1518544 | 43rd Ave & Lower Buckeye Rd | 33.42251092 | -112.1518544 | 0 |
| WEST | 2036 | 2713817 | 2036 | 20164004 | 1347 | 17 | Regular | 43 | Saturday | a | North | 43LB | 2:16 PM | 3:11 PM | 43UN | 15.97 | 55 | 13 | 7 | 6 LC40 | 2:08 PM | 3:11 PM | 43rd Ave & Lower Buckeye Rd | 33.42251092 | -112.1518544 | 43rd Ave & Union Hills Dr | 33.65458052 | -112.1519251 | 8 |
| WEST | 2036 | 2713817 | 2036 | 20164440 | 60136449 | 18 | Deadhead | 43 | Saturday | a | | 43UN | 3:11 PM | 3:18 PM | 43UN | 2.00 | 7 | | | LC40 | 3:11 PM | 3:31 PM | 43rd Ave & Union Hills Dr | 33.65458052 | -112.1519251 | 43rd Ave & Union Hills Dr | 33.65458052 | -112.1519251 | 0 |
| WEST | 2036 | 2713817 | 2036 | 20163978 | 1379 | 19 | Regular | 43 | Saturday | a | South | 43UN | 3:31 PM | 4:31 PM | 43LB | 15.98 | 60 | 9 | 8 | 1 LC40 | 3:18 PM | 4:31 PM | 43rd Ave & Union Hills Dr | 33.65458052 | -112.1519251 | 43rd Ave & Lower Buckeye Rd | 33.42251092 | -112.1518544 | 13 |
| WEST | 2036 | 2713817 | 2036 | 20164444 | 60136450 | 20 | Deadhead | 43 | Saturday | a | | 43LB | 4:31 PM | 4:37 PM | 43LB | 2.60 | 6 | | | LC40 | 4:31 PM | 4:46 PM | 43rd Ave & Lower Buckeye Rd | 33.42251092 | -112.1518544 | 43rd Ave & Lower Buckeye Rd | 33.42251092 | -112.1518544 | 0 |
| WEST | 2036 | 2713817 | 2036 | 20163578 | 1326 | 21 | Regular | 43 | Saturday | a | North | 43LB | 4:46 PM | 5:41 PM | 43UN | 15.97 | 55 | 16 | 7 | 9 LC40 | 4:37 PM | 5:41 PM | 43rd Ave & Lower Buckeye Rd | 33.42251092 | -112.1518544 | 43rd Ave & Union Hills Dr | 33.65458052 | -112.1519251 | 9 |
| WEST | 2036 | 2713817 | 2036 | 20164445 | 60136451 | 22 | Deadhead | 43 | Saturday | a | | 43UN | 5:41 PM | 5:48 PM | 43UN | 2.00 | 7 | | | LC40 | 5:41 PM | 6:04 PM | 43rd Ave & Union Hills Dr | 33.65458052 | -112.1519251 | 43rd Ave & Union Hills Dr | 33.65458052 | -112.1519251 | 0 |
| WEST | 2036 | 2713817 | 2036 | 20163594 | 1372 | 23 | Regular | 43 | Saturday | a | South | 43UN | 6:04 PM | 6:59 PM | 43LB | 15.98 | 55 | 13 | 7 | 6 LC40 | 5:48 PM | 6:59 PM | 43rd Ave & Union Hills Dr | 33.65458052 | -112.1519251 | 43rd Ave & Lower Buckeye Rd | 33.42251092 | -112.1518544 | 16 |
| WEST | 2036 | 2713817 | 2036 | 20164446 | 60136452 | 24 | Deadhead | 43 | Saturday | a | | 43LB | 6:59 PM | 7:05 PM | 43LB | 2.60 | 6 | | | LC40 | 6:59 PM | 7:18 PM | 43rd Ave & Lower Buckeye Rd | 33.42251092 | -112.1518544 | 43rd Ave & Lower Buckeye Rd | 33.42251092 | -112.1518544 | 0 |
| WEST | 2036 | 2713817 | 2036 | 20163984 | 1338 | 25 | Regular | 43 | Saturday | a | North | 43LB | 7:18 PM | 8:09 PM | 43UN | 15.97 | 51 | 19 | 7 | 12 LC40 | 7:05 PM | 8:09 PM | 43rd Ave & Lower Buckeye Rd | 33.42251092 | -112.1518544 | 43rd Ave & Union Hills Dr | 33.65458052 | -112.1519251 | 13 |
| WEST | 2036 | 2713817 | 2036 | 20164447 | 60136453 | 26 | Deadhead | 43 | Saturday | a | | 43UN | 8:09 PM | 8:16 PM | 43UN | 2.00 | 7 | | | LC40 | 8:09 PM | 8:35 PM | 43rd Ave & Union Hills Dr | 33.65458052 | -112.1519251 | 43rd Ave & Union Hills Dr | 33.65458052 | -112.1519251 | 0 |
| WEST | 2036 | 2713817 | 2036 | 20164011 | 1391 | 27 | Regular | 43 | Saturday | a | South | 43UN | 8:35 PM | 9:28 PM | 43LB | 15.98 | 53 | 16 | 7 | 9 LC40 | 8:16 PM | 9:28 PM | 43rd Ave & Union Hills Dr | 33.65458052 | -112.1519251 | 43rd Ave & Lower Buckeye Rd | 33.42251092 | -112.1518544 | 19 |
| WEST | 2036 | 2713817 | 2036 | 20164448 | 60136454 | 28 | Deadhead | 43 | Saturday | a | | 43LB | 9:28 PM | 9:34 PM | 43LB | 2.60 | 6 | | | LC40 | 9:28 PM | 9:50 PM | 43rd Ave & Lower Buckeye Rd | 33.42251092 | -112.1518544 | 43rd Ave & Lower Buckeye Rd | 33.42251092 | -112.1518544 | 0 |
| WEST | 2036 | 2713817 | 2036 | 20163966 | 1332 | 29 | Regular | 43 | Saturday | a | North | 43LB | 9:50 PM | 10:37 PM | 43UN | 15.97 | 47 | 24 | 6 | 18 LC40 | 9:34 PM | 10:37 PM | 43rd Ave & Lower Buckeye Rd | 33.42251092 | -112.1518544 | 43rd Ave & Union Hills Dr | 33.65458052 | -112.1519251 | 16 |
| WEST | 2036 | 2713817 | 2036 | 20164449 | 60136455 | 30 | Deadhead | 43 | Saturday | a | | 43UN | 10:37 PM | 10:44 PM | 43UN | 2.00 | 7 | | | LC40 | 10:37 PM | 11:08 PM | 43rd Ave & Union Hills Dr | 33.65458052 | -112.1519251 | 43rd Ave & Union Hills Dr | 33.65458052 | -112.1519251 | 0 |
| WEST | 2036 | 2713817 | 2036 | 20164263 | 1353 | 31 | Regular | 43 | Saturday | a | South | 43UN | 11:08 PM | 11:57 PM | 43LB | 15.98 | 49 | | | LC40 | 10:44 PM | 11:57 PM | 43rd Ave & Union Hills Dr | 33.65458052 | -112.1519251 | 43rd Ave & Lower Buckeye Rd | 33.42251092 | -112.1518544 | 24 |
| WEST | 2036 | 2713817 | 2036 | 20164451 | 60136457 | 32 | Pull-in | 43 | Saturday | a | | 43LB | 11:57 PM | 12:12 AM | WEST | 7.00 | 15 | | | LC40 | 11:57 PM | | 43rd Ave & Lower Buckeye Rd | 33.42251092 | -112.1518544 | West Transit Facility | 33.45411524 | -112.2287661 | 0 |
| WEST | 2037 | 2713793 | 2037 | | | 1 | Prep-out | | | | | WEST | 4:48 AM | 5:03 AM | WEST | | | | | LC40 | | 5:03 AM | West Transit Facility | 33.45411524 | -112.2287661 | West Transit Facility | 33.45411524 | -112.2287661 | 52597728 |
| WEST | 2037 | 2713793 | 2037 | 20164663 | 60140075 | 2 | Pull-out | 41 | Saturday | a | | WEST | 5:03 AM | 5:18 AM | 107I-E | 6.39 | 15 | | | LC40 | | 5:18 AM | West Transit Facility | 33.45411524 | -112.2287661 | 107th Ave & Indian School Rd | 33.49349789 | -112.2897007 | 52597743 |
| WEST | 2037 | 2713793 | 2037 | 20163689 | 1253 | 3 | Regular | 41 | Saturday | a | East | 107I-E | 5:18 AM | 6:44 AM | GRIN | 22.72 | 86 | 39 | 11 | 28 LC40 | 5:18 AM | 6:44 AM | 107th Ave & Indian School Rd | 33.49349789 | -112.2897007 | Granite Reef Rd & Indian School Rd | 33.49487235 | -111.9002718 | 0 |
| WEST | 2037 | 2713793 | 2037 | 20165140 | 60140573 | 4 | Deadhead | 41 | Saturday | a | | GRIN | 6:44 AM | 6:48 AM | PICH | 1.30 | 4 | | | LC40 | 6:44 AM | 7:27 AM | Granite Reef Rd & Indian School Rd | 33.49487235 | -111.9002718 | Pima Rd & Chaparral Rd | 33.50803004 | -111.8914371 | 0 |
| WEST | 2037 | 2713793 | 2037 | 20164997 | 60140574 | 5 | Deadhead | 41 | Saturday | a | | PICH | 7:27 AM | 7:31 AM | GRIN | 2.20 | 4 | | | LC40 | 6:48 AM | 7:31 AM | Pima Rd & Chaparral Rd | 33.50803004 | -111.8914371 | Granite Reef Rd & Indian School Rd | 33.49487235 | -111.9002718 | 39 |
| WEST | 2037 | 2713793 | 2037 | 20163694 | 1274 | 6 | Regular | 41 | Saturday | a | West | GRIN | 7:31 AM | 9:06 AM | 107I-W | 22.71 | 95 | 30 | 12 | 18 LC40 | 7:31 AM | 9:06 AM | Granite Reef Rd & Indian School Rd | 33.49487235 | -111.9002718 | 107th Ave & Indian School Rd | 33.49373411 | -112.2906586 | 0 |
| WEST | 2037 | 2713793 | 2037 | 20164658 | 60140068 | 7 | Deadhead | 41 | Saturday | a | | 107I-W | 9:06 AM | 9:12 AM | 107I-E | 1.53 | 6 | | | LC40 | 9:06 AM | 9:42 AM | 107th Ave & Indian School Rd | 33.49373411 | -112.2906586 | 107th Ave & Indian School Rd | 33.49349789 | -112.2897007 | 0 |
| WEST | 2037 | 2713793 | 2037 | 20163667 | 1231 | 8 | Regular | 41 | Saturday | a | East | 107I-E | 9:42 AM | 11:20 AM | GRIN | 22.72 | 98 | 28 | 12 | 16 LC40 | 9:12 AM | 11:20 AM | 107th Ave & Indian School Rd | 33.49349789 | -112.2897007 | Granite Reef Rd & Indian School Rd | 33.49487235 | -111.9002718 | 30 |
| WEST | 2037 | 2713793 | 2037 | 20165149 | 60140591 | 9 | Deadhead | 41 | Saturday | a | | GRIN | 11:20 AM | 11:24 AM | PICH | 1.30 | 4 | | | LC40 | 11:20 AM | 11:52 AM | Granite Reef Rd & Indian School Rd | 33.49487235 | -111.9002718 | Pima Rd & Chaparral Rd | 33.50803004 | -111.8914371 | 0 |
| WEST | 2037 | 2713793 | 2037 | 20164998 | 60140592 | 10 | Deadhead | 41 | Saturday | a | | PICH | 11:52 AM | 11:56 AM | GRIN | 2.20 | 4 | | | LC40 | 11:24 AM | 11:56 AM | Pima Rd & Chaparral Rd | 33.50803004 | -111.8914371 | Granite Reef Rd & Indian School Rd | 33.49487235 | -111.9002718 | 28 |
| WEST | 2037 | 2713793 | 2037 | 20163715 | 1292 | 11 | Regular | 41 | Saturday | a | West | GRIN | 11:56 AM | 1:36 PM | 107I-W | 22.71 | 100 | 28 | 12 | 16 LC40 | 11:56 AM | 1:36 PM | Granite Reef Rd & Indian School Rd | 33.49487235 | -111.9002718 | 107th Ave & Indian School Rd | 33.49373411 | -112.2906586 | 0 |
| WEST | 2037 | 2713793 | 2037 | 20164659 | 60140070 | 12 | Deadhead | 41 | Saturday | a | | 107I-W | 1:36 PM | 1:42 PM | 107I-E | 1.53 | 6 | | | LC40 | 1:36 PM | 2:10 PM | 107th Ave & Indian School Rd | 33.49373411 | -112.2906586 | 107th Ave & Indian School Rd | 33.49349789 | -112.2897007 | 0 |
| WEST | 2037 | 2713793 | 2037 | 20163683 | 1247 | 13 | Regular | 41 | Saturday | a | East | 107I-E | 2:10 PM | 3:50 PM | GRIN | 22.72 | 100 | 28 | 12 | 16 LC40 | 1:42 PM | 3:50 PM | 107th Ave & Indian School Rd | 33.49349789 | -112.2897007 | Granite Reef Rd & Indian School Rd | 33.49487235 | -111.9002718 | 28 |
| WEST | 2037 | 2713793 | 2037 | 20165158 | 60140609 | 14 | Deadhead | 41 | Saturday | a | | GRIN | 3:50 PM | 3:54 PM | PICH | 1.30 | 4 | | | LC40 | 3:50 PM | 4:22 PM | Granite Reef Rd & Indian School Rd | 33.49487235 | -111.9002718 | Pima Rd & Chaparral Rd | 33.50803004 | -111.8914371 | 0 |
| WEST | 2037 | 2713793 | 2037 | 20164999 | 60140610 | 15 | Deadhead | 41 | Saturday | a | | PICH | 4:22 PM | 4:26 PM | GRIN | 2.20 | 4 | | | LC40 | 3:54 PM | 4:26 PM | Pima Rd & Chaparral Rd | 33.50803004 | -111.8914371 | Granite Reef Rd & Indian School Rd | 33.49487235 | -111.9002718 | 28 |
| WEST | 2037 | 2713793 | 2037 | 20163703 | 1283 | 16 | Regular | 41 | Saturday | a | West | GRIN | 4:26 PM | 6:06 PM | 107I-W | 22.71 | 100 | 30 | 12 | 18 LC40 | 4:26 PM | 6:06 PM | Granite Reef Rd & Indian School Rd | 33.49487235 | -111.9002718 | 107th Ave & Indian School Rd | 33.49373411 | -112.2906586 | 0 |
| WEST | 2037 | 2713793 | 2037 | 20164660 | 60140072 | 17 | Deadhead | 41 | Saturday | a | | 107I-W | 6:06 PM | 6:12 PM | 107I-E | 1.53 | 6 | | | LC40 | 6:06 PM | 6:42 PM | 107th Ave & Indian School Rd | 33.49373411 | -112.2906586 | 107th Ave & Indian School Rd | 33.49349789 | -112.2897007 | 0 |
| WEST | 2037 | 2713793 | 2037 | 20163676 | 1240 | 18 | Regular | 41 | Saturday | a | East | 107I-E | 6:42 PM | 8:19 PM | GRIN | 22.72 | 97 | 13 | 12 | 1 LC40 | 6:12 PM | 8:19 PM | 107th Ave & Indian School Rd | 33.49349789 | -112.2897007 | Granite Reef Rd & Indian School Rd | 33.49487235 | -111.9002718 | 30 |
| WEST | 2037 | 2713793 | 2037 | 20164661 | 60140073 | 19 | Deadhead | 41 | Saturday | a | | GRIN | 8:19 PM | 8:29 PM | IN56 | 4.55 | 10 | | | LC40 | 8:19 PM | 8:42 PM | Granite Reef Rd & Indian School Rd | 33.49487235 | -111.9002718 | 56th St & Indian School Rd | 33.4889291 | -111.9608032 | 0 |
| WEST | 2037 | 2713793 | 2037 | 20164019 | 1304 | 20 | Regular | 41 | Saturday | a | West | IN56 | 8:42 PM | 9:51 PM | 107I-W | 19.09 | 69 | 29 | 9 | 20 LC40 | 8:29 PM | 9:51 PM | 56th St & Indian School Rd | 33.4889291 | -111.9608032 | 107th Ave & Indian School Rd | 33.49373411 | -112.2906586 | 13 |
| WEST | 2037 | 2713793 | 2037 | 20164662 | 60140074 | 21 | Deadhead | 41 | Saturday | a | | 107I-W | 9:51 PM | 9:57 PM | 107I-E | 1.53 | 6 | | | LC40 | 9:51 PM | 10:26 PM | 107th Ave & Indian School Rd | 33.49373411 | -112.2906586 | 107th Ave & Indian School Rd | 33.49349789 | -112.2897007 | 0 |
| WEST | 2037 | 2713793 | 2037 | 20164255 | 1224 | 22 | Regular | 41 | Saturday | a | East | 107I-E | 10:26 PM | 11:27 PM | IN56 | 19.12 | 61 | | | LC40 | 9:57 PM | 11:27 PM | 107th Ave & Indian School Rd | 33.49349789 | -112.2897007 | 56th St & Indian School Rd | 33.4889291 | -111.9608032 | 29 |
| WEST | 2037 | 2713793 | 2037 | 20164664 | 60140076 | 23 | Pull-in | 41 | Saturday | a | | IN56 | 11:27 PM | 12:02 AM | WEST | 19.39 | 35 | | | LC40 | 11:27 PM | | 56th St & Indian School Rd | 33.4889291 | -111.9608032 | West Transit Facility | 33.45411524 | -112.2287661 | 0 |

| | | | | | | | | | | | | | | | | | | | | | | | | | | | | | | | |
|---|---|---|---|---|---|---|---|---|---|---|---|---|---|---|---|---|---|---|---|---|---|---|---|---|---|---|---|---|---|---|---|
| WEST | 2038 | 2713804 | 2038 | | | 1 | Prep-out | | | | | WEST | 4:48 AM | 5:03 AM | WEST | | | | | LC40 | | 5:03 AM | West Transit Facility | 33.45411524 | -112.2287661 | West Transit Facility | 33.45411524 | -112.2287661 | 52597728 |
| WEST | 2038 | 2713804 | 2038 | 20164931 | 60140425 | 2 | Pull-out | 3 | Saturday | a | | WEST | 5:03 AM | 5:28 AM | CA4S | 8.61 | 25 | | | LC40 | | 5:28 AM | West Transit Facility | 33.45411524 | -112.2287661 | 4th St & La Canada Blvd | 33.44629602 | -112.3479925 | 52597743 |
| WEST | 2038 | 2713804 | 2038 | 20163918 | 875 | 3 | Regular | 3 | Saturday | a | East | CA4S | 5:28 AM | 7:06 AM | PHZO | 25.03 | 98 | 25 | 12 | 13 | LC40 | 5:28 AM | 7:31 AM | 4th St & La Canada Blvd | 33.44629602 | -112.3479925 | Phoenix Zoo | 33.45351604 | -111.9479857 | 0 |
| WEST | 2038 | 2713804 | 2038 | 20163949 | 935 | 4 | Regular | 3 | Saturday | a | West | PHZO | 7:31 AM | 9:06 AM | CA4S | 24.85 | 95 | 22 | 12 | 10 | LC40 | 7:06 AM | 9:28 AM | Phoenix Zoo | 33.45351604 | -111.9479857 | 4th St & La Canada Blvd | 33.44629602 | -112.3479925 | 25 |
| WEST | 2038 | 2713804 | 2038 | 20163922 | 879 | 5 | Regular | 3 | Saturday | a | East | CA4S | 9:28 AM | 11:06 AM | PHZO | 25.03 | 98 | 25 | 12 | 13 | LC40 | 9:06 AM | 11:31 AM | 4th St & La Canada Blvd | 33.44629602 | -112.3479925 | Phoenix Zoo | 33.45351604 | -111.9479857 | 22 |
| WEST | 2038 | 2713804 | 2038 | 20163953 | 939 | 6 | Regular | 3 | Saturday | a | West | PHZO | 11:31 AM | 1:06 PM | CA4S | 24.85 | 95 | 22 | 12 | 10 | LC40 | 11:06 AM | 1:28 PM | Phoenix Zoo | 33.45351604 | -111.9479857 | 4th St & La Canada Blvd | 33.44629602 | -112.3479925 | 25 |
| WEST | 2038 | 2713804 | 2038 | 20163927 | 883 | 7 | Regular | 3 | Saturday | a | East | CA4S | 1:28 PM | 3:06 PM | PHZO | 25.03 | 98 | 25 | 12 | 13 | LC40 | 1:06 PM | 3:31 PM | 4th St & La Canada Blvd | 33.44629602 | -112.3479925 | Phoenix Zoo | 33.45351604 | -111.9479857 | 22 |
| WEST | 2038 | 2713804 | 2038 | 20163957 | 943 | 8 | Regular | 3 | Saturday | a | West | PHZO | 3:31 PM | 5:06 PM | CA4S | 24.85 | 95 | 22 | 12 | 10 | LC40 | 3:06 PM | 5:28 PM | Phoenix Zoo | 33.45351604 | -111.9479857 | 4th St & La Canada Blvd | 33.44629602 | -112.3479925 | 25 |
| WEST | 2038 | 2713804 | 2038 | 20163931 | 887 | 9 | Regular | 3 | Saturday | a | East | CA4S | 5:28 PM | 7:06 PM | PHZO | 25.03 | 98 | 25 | 12 | 13 | LC40 | 5:06 PM | 7:31 PM | 4th St & La Canada Blvd | 33.44629602 | -112.3479925 | Phoenix Zoo | 33.45351604 | -111.9479857 | 22 |
| WEST | 2038 | 2713804 | 2038 | 20163961 | 947 | 10 | Regular | 3 | Saturday | a | West | PHZO | 7:31 PM | 8:41 PM | 83VB | 17.00 | 70 | 10 | 9 | 1 | LC40 | 7:06 PM | 8:41 PM | Phoenix Zoo | 33.45351604 | -111.9479857 | 83rd Ave & Van Buren St | 33.45176014 | -112.2383454 | 25 |
| WEST | 2038 | 2713804 | 2038 | 20164929 | 60140423 | 11 | Deadhead | 3 | Saturday | a | | 83VB | 8:41 PM | 8:45 PM | 83VB | 1.03 | 4 | | | | LC40 | 8:41 PM | 8:55 PM | 83rd Ave & Van Buren St | 33.45176014 | -112.2383454 | 83rd Ave & Van Buren St | 33.45176014 | -112.2383454 | 0 |
| WEST | 2038 | 2713804 | 2038 | 20163968 | 909 | 12 | Regular | 3 | Saturday | a | East | 83VB | 8:55 PM | 10:02 PM | VBGP | 16.15 | 67 | 26 | 9 | 17 | LC40 | 8:45 PM | 10:02 PM | 83rd Ave & Van Buren St | 33.45176014 | -112.2383454 | Galvin Pkwy & Van Buren St | 33.45074827 | -111.9561774 | 10 |
| WEST | 2038 | 2713804 | 2038 | 20164930 | 60140424 | 13 | Deadhead | 3 | Saturday | a | | VBGP | 10:02 PM | 10:08 PM | VBGP | 1.24 | 6 | | | | LC40 | 10:02 PM | 10:34 PM | Galvin Pkwy & Van Buren St | 33.45074827 | -111.9561774 | Galvin Pkwy & Van Buren St | 33.45074827 | -111.9561774 | 0 |
| WEST | 2038 | 2713804 | 2038 | 20164235 | 917 | 14 | Regular | 3 | Saturday | a | West | VBGP | 10:34 PM | 11:41 PM | 83VB | 16.30 | 67 | | | | LC40 | 10:08 PM | 11:41 PM | Galvin Pkwy & Van Buren St | 33.45074827 | -111.9561774 | 83rd Ave & Van Buren St | 33.45176014 | -112.2383454 | 26 |
| WEST | 2038 | 2713804 | 2038 | 20164932 | 60140426 | 15 | Pull-in | 3 | Saturday | a | | 83VB | 11:41 PM | 11:46 PM | WEST | 1.78 | 5 | | | | LC40 | 11:41 PM | | 83rd Ave & Van Buren St | 33.45176014 | -112.2383454 | West Transit Facility | 33.45411524 | -112.2287661 | 0 |
| WEST | 2039 | 2713818 | 2039 | | | 1 | Prep-out | | | | | WEST | 4:50 AM | 5:05 AM | WEST | | | | | LC40 | | 5:05 AM | West Transit Facility | 33.45411524 | -112.2287661 | West Transit Facility | 33.45411524 | -112.2287661 | 52597730 |
| WEST | 2039 | 2713818 | 2039 | 20164455 | 60136461 | 2 | Pull-out | 51 | Saturday | a | | WEST | 5:05 AM | 5:38 AM | ASUW | 20.70 | 33 | | | | LC40 | | 5:38 AM | West Transit Facility | 33.45411524 | -112.2287661 | ASU West Campus | 33.60922389 | -112.1604935 | 52597745 |
| WEST | 2039 | 2713818 | 2039 | 20164099 | 1482 | 3 | Regular | 51 | Saturday | a | South | ASUW | 5:38 AM | 6:27 AM | BA51 | 17.01 | 49 | 12 | 8 | 4 | LC40 | 5:38 AM | 6:27 AM | ASU West Campus | 33.60922389 | -112.1604935 | 51st Ave & Baseline Rd | 33.37752263 | -112.1682551 | 0 |
| WEST | 2039 | 2713818 | 2039 | 20164452 | 60136458 | 4 | Deadhead | 51 | Saturday | a | | BA51 | 6:27 AM | 6:32 AM | BA51 | 1.85 | 5 | | | | LC40 | 6:27 AM | 6:44 AM | 51st Ave & Baseline Rd | 33.37752263 | -112.1682551 | 51st Ave & Baseline Rd | 33.37752263 | -112.1682551 | 0 |
| WEST | 2039 | 2713818 | 2039 | 20164101 | 1438 | 5 | Regular | 51 | Saturday | a | North | BA51 | 6:44 AM | 7:37 AM | ASUW | 16.31 | 53 | 31 | 8 | 23 | LC40 | 6:32 AM | 8:08 AM | 51st Ave & Baseline Rd | 33.37752263 | -112.1682551 | ASU West Campus | 33.60922389 | -112.1604935 | 12 |
| WEST | 2039 | 2713818 | 2039 | 20163615 | 1459 | 6 | Regular | 51 | Saturday | a | South | ASUW | 8:08 AM | 9:25 AM | 51PE | 27.75 | 77 | 26 | 12 | 14 | LC40 | 7:37 AM | 9:51 AM | ASU West Campus | 33.60922389 | -112.1604935 | 51st Ave & Pecos Rd | 33.29045953 | -112.1690898 | 31 |
| WEST | 2039 | 2713818 | 2039 | 20163604 | 1408 | 7 | Regular | 51 | Saturday | a | North | 51PE | 9:51 AM | 11:08 AM | ASUW | 24.97 | 77 | 24 | 12 | 12 | LC40 | 9:25 AM | 11:32 AM | 51st Ave & Pecos Rd | 33.29045953 | -112.1690898 | ASU West Campus | 33.60922389 | -112.1604935 | 26 |
| WEST | 2039 | 2713818 | 2039 | 20164066 | 1465 | 8 | Regular | 51 | Saturday | a | South | ASUW | 11:32 AM | 12:28 PM | BA51 | 17.01 | 56 | 10 | 9 | 1 | LC40 | 11:08 AM | 12:28 PM | ASU West Campus | 33.60922389 | -112.1604935 | 51st Ave & Baseline Rd | 33.37752263 | -112.1682551 | 24 |
| WEST | 2039 | 2713818 | 2039 | 20164453 | 60136459 | 9 | Deadhead | 51 | Saturday | a | | BA51 | 12:28 PM | 12:33 PM | BA51 | 1.85 | 5 | | | | LC40 | 12:28 PM | 12:43 PM | 51st Ave & Baseline Rd | 33.37752263 | -112.1682551 | 51st Ave & Baseline Rd | 33.37752263 | -112.1682551 | 0 |
| WEST | 2039 | 2713818 | 2039 | 20164080 | 1429 | 10 | Regular | 51 | Saturday | a | North | BA51 | 12:43 PM | 1:38 PM | ASUW | 16.31 | 55 | 24 | 9 | 15 | LC40 | 12:33 PM | 2:02 PM | 51st Ave & Baseline Rd | 33.37752263 | -112.1682551 | ASU West Campus | 33.60922389 | -112.1604935 | 10 |
| WEST | 2039 | 2713818 | 2039 | 20163621 | 1451 | 11 | Regular | 51 | Saturday | a | South | ASUW | 2:02 PM | 3:26 PM | 51PE | 27.75 | 84 | 24 | 13 | 11 | LC40 | 1:38 PM | 3:50 PM | ASU West Campus | 33.60922389 | -112.1604935 | 51st Ave & Pecos Rd | 33.29045953 | -112.1690898 | 24 |
| WEST | 2039 | 2713818 | 2039 | 20163608 | 1414 | 12 | Regular | 51 | Saturday | a | North | 51PE | 3:50 PM | 5:06 PM | ASUW | 24.97 | 76 | 27 | 12 | 15 | LC40 | 3:26 PM | 5:33 PM | 51st Ave & Pecos Rd | 33.29045953 | -112.1690898 | ASU West Campus | 33.60922389 | -112.1604935 | 24 |
| WEST | 2039 | 2713818 | 2039 | 20164064 | 1462 | 13 | Regular | 51 | Saturday | a | South | ASUW | 5:33 PM | 6:29 PM | BA51 | 17.01 | 56 | 9 | 9 | 0 | LC40 | 5:06 PM | 6:29 PM | ASU West Campus | 33.60922389 | -112.1604935 | 51st Ave & Baseline Rd | 33.37752263 | -112.1682551 | 27 |
| WEST | 2039 | 2713818 | 2039 | 20164454 | 60136460 | 14 | Deadhead | 51 | Saturday | a | | BA51 | 6:29 PM | 6:34 PM | BA51 | 1.85 | 5 | | | | LC40 | 6:29 PM | 6:43 PM | 51st Ave & Baseline Rd | 33.37752263 | -112.1682551 | 51st Ave & Baseline Rd | 33.37752263 | -112.1682551 | 0 |
| WEST | 2039 | 2713818 | 2039 | 20164077 | 1430 | 15 | Regular | 51 | Saturday | a | North | BA51 | 6:43 PM | 7:36 PM | ASUW | 16.31 | 53 | 29 | 8 | 21 | LC40 | 6:34 PM | 8:05 PM | 51st Ave & Baseline Rd | 33.37752263 | -112.1682551 | ASU West Campus | 33.60922389 | -112.1604935 | 9 |
| WEST | 2039 | 2713818 | 2039 | 20164071 | 1468 | 16 | Regular | 51 | Saturday | a | South | ASUW | 8:05 PM | 9:27 PM | 51PE | 27.75 | 82 | 27 | 13 | 14 | LC40 | 7:36 PM | 9:54 PM | ASU West Campus | 33.60922389 | -112.1604935 | 51st Ave & Pecos Rd | 33.29045953 | -112.1690898 | 29 |
| WEST | 2039 | 2713818 | 2039 | 20164274 | 1402 | 17 | Regular | 51 | Saturday | a | North | 51PE | 9:54 PM | 11:02 PM | ASUW | 24.97 | 68 | | | | LC40 | 9:27 PM | 11:02 PM | 51st Ave & Pecos Rd | 33.29045953 | -112.1690898 | ASU West Campus | 33.60922389 | -112.1604935 | 27 |
| WEST | 2039 | 2713818 | 2039 | 20164456 | 60136462 | 18 | Pull-in | 51 | Saturday | a | | ASUW | 11:02 PM | 11:35 PM | WEST | 20.70 | 33 | | | | LC40 | 11:02 PM | | ASU West Campus | 33.60922389 | -112.1604935 | West Transit Facility | 33.45411524 | -112.2287661 | 0 |
| WEST | 2040 | 2713819 | 2040 | | | 1 | Prep-out | | | | | WEST | 4:50 AM | 5:05 AM | WEST | | | | | LC40 | | 5:05 AM | West Transit Facility | 33.45411524 | -112.2287661 | West Transit Facility | 33.45411524 | -112.2287661 | 52597730 |
| WEST | 2040 | 2713819 | 2040 | 20164471 | 60136477 | 2 | Pull-out | 43 | Saturday | a | | WEST | 5:05 AM | 5:20 AM | 43LB | 7.00 | 15 | | | | LC40 | | 5:20 AM | West Transit Facility | 33.45411524 | -112.2287661 | 43rd Ave & Lower Buckeye Rd | 33.42251092 | -112.1518544 | 52597745 |
| WEST | 2040 | 2713819 | 2040 | 20164314 | 11232 | 3 | Regular | 43 | Saturday | a | North | 43LB | 5:20 AM | 6:08 AM | 43UN | 15.97 | 48 | 20 | 6 | 14 | LC40 | 5:20 AM | 6:08 AM | 43rd Ave & Lower Buckeye Rd | 33.42251092 | -112.1518544 | 43rd Ave & Union Hills Dr | 33.65458052 | -112.1519251 | 0 |
| WEST | 2040 | 2713819 | 2040 | 20164457 | 60136463 | 4 | Deadhead | 43 | Saturday | a | | 43UN | 6:08 AM | 6:15 AM | 43UN | 2.00 | 7 | | | | LC40 | 6:08 AM | 6:35 AM | 43rd Ave & Union Hills Dr | 33.65458052 | -112.1519251 | 43rd Ave & Union Hills Dr | 33.65458052 | -112.1519251 | 0 |
| WEST | 2040 | 2713819 | 2040 | 20163973 | 1378 | 5 | Regular | 43 | Saturday | a | South | 43UN | 6:35 AM | 7:29 AM | 43LB | 15.98 | 54 | 14 | 7 | 7 | LC40 | 6:15 AM | 7:29 AM | 43rd Ave & Union Hills Dr | 33.65458052 | -112.1519251 | 43rd Ave & Lower Buckeye Rd | 33.42251092 | -112.1518544 | 20 |
| WEST | 2040 | 2713819 | 2040 | 20164458 | 60136464 | 6 | Deadhead | 43 | Saturday | a | | 43LB | 7:29 AM | 7:35 AM | 43LB | 2.60 | 6 | | | | LC40 | 7:29 AM | 7:49 AM | 43rd Ave & Lower Buckeye Rd | 33.42251092 | -112.1518544 | 43rd Ave & Lower Buckeye Rd | 33.42251092 | -112.1518544 | 0 |
| WEST | 2040 | 2713819 | 2040 | 20163566 | 1317 | 7 | Regular | 43 | Saturday | a | North | 43LB | 7:49 AM | 8:39 AM | 43UN | 15.97 | 50 | 17 | 6 | 11 | LC40 | 7:35 AM | 8:39 AM | 43rd Ave & Lower Buckeye Rd | 33.42251092 | -112.1518544 | 43rd Ave & Union Hills Dr | 33.65458052 | -112.1519251 | 14 |
| WEST | 2040 | 2713819 | 2040 | 20164459 | 60136465 | 8 | Deadhead | 43 | Saturday | a | | 43UN | 8:39 AM | 8:46 AM | 43UN | 2.00 | 7 | | | | LC40 | 8:39 AM | 9:03 AM | 43rd Ave & Union Hills Dr | 33.65458052 | -112.1519251 | 43rd Ave & Union Hills Dr | 33.65458052 | -112.1519251 | 0 |
| WEST | 2040 | 2713819 | 2040 | 20163586 | 1363 | 9 | Regular | 43 | Saturday | a | South | 43UN | 9:03 AM | 9:59 AM | 43LB | 15.98 | 56 | 11 | 7 | 4 | LC40 | 8:46 AM | 9:59 AM | 43rd Ave & Union Hills Dr | 33.65458052 | -112.1519251 | 43rd Ave & Lower Buckeye Rd | 33.42251092 | -112.1518544 | 17 |
| WEST | 2040 | 2713819 | 2040 | 20164460 | 60136466 | 10 | Deadhead | 43 | Saturday | a | | 43LB | 9:59 AM | 10:05 AM | 43LB | 2.60 | 6 | | | | LC40 | 9:59 AM | 10:16 AM | 43rd Ave & Lower Buckeye Rd | 33.42251092 | -112.1518544 | 43rd Ave & Lower Buckeye Rd | 33.42251092 | -112.1518544 | 0 |
| WEST | 2040 | 2713819 | 2040 | 20163975 | 1333 | 11 | Regular | 43 | Saturday | a | North | 43LB | 10:16 AM | 11:11 AM | 43UN | 15.97 | 55 | 15 | 7 | 8 | LC40 | 10:05 AM | 11:11 AM | 43rd Ave & Lower Buckeye Rd | 33.42251092 | -112.1518544 | 43rd Ave & Union Hills Dr | 33.65458052 | -112.1519251 | 11 |
| WEST | 2040 | 2713819 | 2040 | 20164461 | 60136467 | 12 | Deadhead | 43 | Saturday | a | | 43UN | 11:11 AM | 11:18 AM | 43UN | 2.00 | 7 | | | | LC40 | 11:11 AM | 11:33 AM | 43rd Ave & Union Hills Dr | 33.65458052 | -112.1519251 | 43rd Ave & Union Hills Dr | 33.65458052 | -112.1519251 | 0 |
| WEST | 2040 | 2713819 | 2040 | 20163998 | 1383 | 13 | Regular | 43 | Saturday | a | South | 43UN | 11:33 AM | 12:32 PM | 43LB | 15.98 | 59 | 8 | 8 | 0 | LC40 | 11:18 AM | 12:32 PM | 43rd Ave & Union Hills Dr | 33.65458052 | -112.1519251 | 43rd Ave & Lower Buckeye Rd | 33.42251092 | -112.1518544 | 15 |
| WEST | 2040 | 2713819 | 2040 | 20164462 | 60136468 | 14 | Deadhead | 43 | Saturday | a | | 43LB | 12:32 PM | 12:38 PM | 43LB | 2.60 | 6 | | | | LC40 | 12:32 PM | 12:46 PM | 43rd Ave & Lower Buckeye Rd | 33.42251092 | -112.1518544 | 43rd Ave & Lower Buckeye Rd | 33.42251092 | -112.1518544 | 0 |
| WEST | 2040 | 2713819 | 2040 | 20163573 | 1322 | 15 | Regular | 43 | Saturday | a | North | 43LB | 12:46 PM | 1:41 PM | 43UN | 15.97 | 55 | 14 | 7 | 7 | LC40 | 12:38 PM | 1:41 PM | 43rd Ave & Lower Buckeye Rd | 33.42251092 | -112.1518544 | 43rd Ave & Union Hills Dr | 33.65458052 | -112.1519251 | 8 |
| WEST | 2040 | 2713819 | 2040 | 20164463 | 60136469 | 16 | Deadhead | 43 | Saturday | a | | 43UN | 1:41 PM | 1:48 PM | 43UN | 2.00 | 7 | | | | LC40 | 1:41 PM | 2:02 PM | 43rd Ave & Union Hills Dr | 33.65458052 | -112.1519251 | 43rd Ave & Union Hills Dr | 33.65458052 | -112.1519251 | 0 |
| WEST | 2040 | 2713819 | 2040 | 20163590 | 1368 | 17 | Regular | 43 | Saturday | a | South | 43UN | 2:02 PM | 3:02 PM | 43LB | 15.98 | 60 | 8 | 8 | 0 | LC40 | 1:48 PM | 3:02 PM | 43rd Ave & Union Hills Dr | 33.65458052 | -112.1519251 | 43rd Ave & Lower Buckeye Rd | 33.42251092 | -112.1518544 | 14 |
| WEST | 2040 | 2713819 | 2040 | 20164464 | 60136470 | 18 | Deadhead | 43 | Saturday | a | | 43LB | 3:02 PM | 3:08 PM | 43LB | 2.60 | 6 | | | | LC40 | 3:02 PM | 3:16 PM | 43rd Ave & Lower Buckeye Rd | 33.42251092 | -112.1518544 | 43rd Ave & Lower Buckeye Rd | 33.42251092 | -112.1518544 | 0 |
| WEST | 2040 | 2713819 | 2040 | 20164012 | 1349 | 19 | Regular | 43 | Saturday | a | North | 43LB | 3:16 PM | 4:11 PM | 43UN | 15.97 | 55 | 13 | 7 | 6 | LC40 | 3:08 PM | 4:11 PM | 43rd Ave & Lower Buckeye Rd | 33.42251092 | -112.1518544 | 43rd Ave & Union Hills Dr | 33.65458052 | -112.1519251 | 8 |
| WEST | 2040 | 2713819 | 2040 | 20164465 | 60136471 | 20 | Deadhead | 43 | Saturday | a | | 43UN | 4:11 PM | 4:18 PM | 43UN | 2.00 | 7 | | | | LC40 | 4:11 PM | 4:31 PM | 43rd Ave & Union Hills Dr | 33.65458052 | -112.1519251 | 43rd Ave & Union Hills Dr | 33.65458052 | -112.1519251 | 0 |
| WEST | 2040 | 2713819 | 2040 | 20163974 | 1377 | 21 | Regular | 43 | Saturday | a | South | 43UN | 4:31 PM | 5:31 PM | 43LB | 15.98 | 60 | 9 | 8 | 1 | LC40 | 4:18 PM | 5:31 PM | 43rd Ave & Union Hills Dr | 33.65458052 | -112.1519251 | 43rd Ave & Lower Buckeye Rd | 33.42251092 | -112.1518544 | 13 |
| WEST | 2040 | 2713819 | 2040 | 20164466 | 60136472 | 22 | Deadhead | 43 | Saturday | a | | 43LB | 5:31 PM | 5:37 PM | 43LB | 2.60 | 6 | | | | LC40 | 5:31 PM | 5:46 PM | 43rd Ave & Lower Buckeye Rd | 33.42251092 | -112.1518544 | 43rd Ave & Lower Buckeye Rd | 33.42251092 | -112.1518544 | 0 |
| WEST | 2040 | 2713819 | 2040 | 20163575 | 1327 | 23 | Regular | 43 | Saturday | a | North | 43LB | 5:46 PM | 6:41 PM | 43UN | 15.97 | 55 | 16 | 7 | 9 | LC40 | 5:37 PM | 6:41 PM | 43rd Ave & Lower Buckeye Rd | 33.42251092 | -112.1518544 | 43rd Ave & Union Hills Dr | 33.65458052 | -112.1519251 | 9 |
| WEST | 2040 | 2713819 | 2040 | 20164467 | 60136473 | 24 | Deadhead | 43 | Saturday | a | | 43UN | 6:41 PM | 6:48 PM | 43UN | 2.00 | 7 | | | | LC40 | 6:41 PM | 7:04 PM | 43rd Ave & Union Hills Dr | 33.65458052 | -112.1519251 | 43rd Ave & Union Hills Dr | 33.65458052 | -112.1519251 | 0 |
| WEST | 2040 | 2713819 | 2040 | 20163597 | 1373 | 25 | Regular | 43 | Saturday | a | South | 43UN | 7:04 PM | 7:58 PM | 43LB | 15.98 | 54 | 14 | 7 | 7 | LC40 | 6:48 PM | 7:58 PM | 43rd Ave & Union Hills Dr | 33.65458052 | -112.1519251 | 43rd Ave & Lower Buckeye Rd | 33.42251092 | -112.1518544 | 16 |
| WEST | 2040 | 2713819 | 2040 | 20164468 | 60136474 | 26 | Deadhead | 43 | Saturday | a | | 43LB | 7:58 PM | 8:04 PM | 43LB | 2.60 | 6 | | | | LC40 | 7:58 PM | 8:18 PM | 43rd Ave & Lower Buckeye Rd | 33.42251092 | -112.1518544 | 43rd Ave & Lower Buckeye Rd | 33.42251092 | -112.1518544 | 0 |
| WEST | 2040 | 2713819 | 2040 | 20163991 | 1342 | 27 | Regular | 43 | Saturday | a | North | 43LB | 8:18 PM | 9:07 PM | 43UN | 15.97 | 49 | 22 | 6 | 16 | LC40 | 8:04 PM | 9:07 PM | 43rd Ave & Lower Buckeye Rd | 33.42251092 | -112.1518544 | 43rd Ave & Union Hills Dr | 33.65458052 | -112.1519251 | 14 |
| WEST | 2040 | 2713819 | 2040 | 20164469 | 60136475 | 28 | Deadhead | 43 | Saturday | a | | 43UN | 9:07 PM | 9:14 PM | 43UN | 2.00 | 7 | | | | LC40 | 9:07 PM | 9:36 PM | 43rd Ave & Union Hills Dr | 33.65458052 | -112.1519251 | 43rd Ave & Union Hills Dr | 33.65458052 | -112.1519251 | 0 |
| WEST | 2040 | 2713819 | 2040 | 20164001 | 1385 | 29 | Regular | 43 | Saturday | a | South | 43UN | 9:36 PM | 10:28 PM | 43LB | 15.98 | 52 | 17 | 7 | 10 | LC40 | 9:14 PM | 10:28 PM | 43rd Ave & Union Hills Dr | 33.65458052 | -112.1519251 | 43rd Ave & Lower Buckeye Rd | 33.42251092 | -112.1518544 | 22 |
| WEST | 2040 | 2713819 | 2040 | 20164470 | 60136476 | 30 | Deadhead | 43 | Saturday | a | | 43LB | 10:28 PM | 10:34 PM | 43LB | 2.60 | 6 | | | | LC40 | 10:28 PM | 10:51 PM | 43rd Ave & Lower Buckeye Rd | 33.42251092 | -112.1518544 | 43rd Ave & Lower Buckeye Rd | 33.42251092 | -112.1518544 | 0 |
| WEST | 2040 | 2713819 | 2040 | 20164264 | 1313 | 31 | Regular | 43 | Saturday | a | North | 43LB | 10:51 PM | 11:37 PM | 43UN | 15.97 | 46 | | | | LC40 | 10:34 PM | 11:37 PM | 43rd Ave & Lower Buckeye Rd | 33.42251092 | -112.1518544 | 43rd Ave & Union Hills Dr | 33.65458052 | -112.1519251 | 17 |
| WEST | 2040 | 2713819 | 2040 | 20164472 | 60136478 | 32 | Pull-in | 43 | Saturday | a | | 43UN | 11:37 PM | 12:12 AM | WEST | 23.60 | 35 | | | | LC40 | 11:37 PM | | 43rd Ave & Union Hills Dr | 33.65458052 | -112.1519251 | West Transit Facility | 33.45411524 | -112.2287661 | 0 |
| WEST | 2041 | 2713850 | 2041 | | | 1 | Prep-out | | | | | WEST | 4:51 AM | 5:06 AM | WEST | | | | | LC40 | | 5:06 AM | West Transit Facility | 33.45411524 | -112.2287661 | West Transit Facility | 33.45411524 | -112.2287661 | 52597731 |
| WEST | 2041 | 2713850 | 2041 | 20164811 | 60140279 | 2 | Pull-out | 67 | Saturday | a | | WEST | 5:06 AM | 5:18 AM | SLHS-N | 5.30 | 12 | | | | LC40 | | 5:18 AM | West Transit Facility | 33.45411524 | -112.2287661 | Sierra Linda HS-North | 33.41877515 | -112.2038817 | 52597746 |
| WEST | 2041 | 2713850 | 2041 | 20164327 | 11244 | 3 | Regular | 67 | Saturday | a | North | SLHS-N | 5:18 AM | 5:40 AM | 67CA | 6.27 | 22 | 20 | 5 | 15 | LC40 | 5:18 AM | 5:40 AM | Sierra Linda HS-North | 33.41877515 | -112.2038817 | 67th Ave & Camelback Rd | 33.50934213 | -112.2031583 | 0 |
| WEST | 2041 | 2713850 | 2041 | 20164796 | 60140262 | 4 | Deadhead | 67 | Saturday | a | | 67CA | 5:40 AM | 5:45 AM | 83CA | 2.00 | 5 | | | | LC40 | 5:40 AM | 6:05 AM | 67th Ave & Camelback Rd | 33.50934213 | -112.2031583 | 83rd Ave & Camelback Rd | 33.50876654 | -112.2377143 | 0 |
| WEST | 2041 | 2713850 | 2041 | 20163814 | 1812 | 5 | Regular | 83 | Saturday | a | South | 83CA | 6:05 AM | 6:19 AM | 83VB | 5.22 | 14 | 12 | 5 | 7 | LC40 | 5:45 AM | 6:19 AM | 83rd Ave & Camelback Rd | 33.50876654 | -112.2377143 | 83rd Ave & Van Buren St | 33.45176014 | -112.2383454 | 20 |
| WEST | 2041 | 2713850 | 2041 | 20164797 | 60140263 | 6 | Deadhead | 83 | Saturday | a | | 83VB | 6:19 AM | 6:23 AM | 83VB | 1.03 | 4 | | | | LC40 | 6:19 AM | 6:35 AM | 83rd Ave & Van Buren St | 33.45176014 | -112.2383454 | 83rd Ave & Van Buren St | 33.45176014 | -112.2383454 | 0 |
| WEST | 2041 | 2713850 | 2041 | 20164196 | 1752 | 7 | Regular | 83 | Saturday | a | North | 83VB | 6:35 AM | 7:21 AM | ARMA | 15.15 | 46 | 37 | 6 | 31 | LC40 | 6:23 AM | 7:21 AM | 83rd Ave & Van Buren St | 33.45176014 | -112.2383454 | Arrowhead Mall North | 33.64314588 | -112.2249888 | 12 |
| WEST | 2041 | 2713850 | 2041 | 20165110 | 60140543 | 8 | Deadhead | 83 | Saturday | a | | ARMA | 7:21 AM | 7:23 AM | ARMA-L | 0.30 | 2 | | | | LC40 | 7:21 AM | 8:00 AM | Arrowhead Mall North | 33.64314588 | -112.2249888 | Arrowhead Mall Layover | 33.64425392 | -112.2256782 | 0 |
| WEST | 2041 | 2713850 | 2041 | 20165111 | 60140544 | 9 | Deadhead | 83 | Saturday | a | | ARMA-L | 8:00 AM | 8:02 AM | ARMA | 0.30 | 2 | | | | LC40 | 7:23 AM | 8:02 AM | Arrowhead Mall Layover | 33.64425392 | -112.2256782 | Arrowhead Mall North | 33.64314588 | -112.2249888 | 37 |
| WEST | 2041 | 2713850 | 2041 | 20164179 | 1792 | 10 | Regular | 83 | Saturday | a | South | ARMA | 8:02 AM | 8:50 AM | 83VB | 15.34 | 48 | 9 | 6 | 3 | LC40 | 8:02 AM | 8:50 AM | Arrowhead Mall North | 33.64314588 | -112.2249888 | 83rd Ave & Van Buren St | 33.45176014 | -112.2383454 | 0 |

| | | | | | | | | | | | | | | | | | | | | | | | | | | | | | | |
|---|---|---|---|---|---|---|---|---|---|---|---|---|---|---|---|---|---|---|---|---|---|---|---|---|---|---|---|---|---|---|
| WEST | 2041 | 2713850 | 2041 | 20164798 | 60140264 | 11 | Deadhead | 83 | Saturday | a | | 83VB | 8:50 AM | 8:54 AM | 83VB | 1.03 | 4 | | | | LC40 | 8:50 AM | 9:03 AM | 83rd Ave & Van Buren St | 33.45176014 | -112.2383454 | 83rd Ave & Van Buren St | 33.45176014 | -112.2383454 | 0 |
| WEST | 2041 | 2713850 | 2041 | 20163833 | 1770 | 12 | Regular | 83 | Saturday | a | North | 83VB | 9:03 AM | 9:22 AM | 83CA | 5.22 | 19 | 5 | 5 | 0 | LC40 | 8:54 AM | 9:22 AM | 83rd Ave & Van Buren St | 33.45176014 | -112.2383454 | 83rd Ave & Camelback Rd | 33.50876654 | -112.2377143 | 9 |
| WEST | 2041 | 2713850 | 2041 | 20164799 | 60140265 | 13 | Deadhead | 83 | Saturday | a | | 83CA | 9:22 AM | 9:25 AM | 75CA | 1.00 | 3 | | | | LC40 | 9:22 AM | 9:30 AM | 83rd Ave & Camelback Rd | 33.50876654 | -112.2377143 | 75th Ave & Camelback Rd | 33.50872446 | -112.22051 | 0 |
| WEST | 2041 | 2713850 | 2041 | 20163788 | 1729 | 14 | Regular | 75 | Saturday | a | South | 75CA | 9:30 AM | 9:53 AM | 75LB | 7.30 | 23 | 19 | 5 | 14 | LC40 | 9:25 AM | 10:12 AM | 75th Ave & Camelback Rd | 33.50872446 | -112.22051 | 75th Ave & Lower Buckeye Rd | 33.42294285 | -112.2211466 | 5 |
| WEST | 2041 | 2713850 | 2041 | 20165054 | 60140531 | 15 | Deadhead | 75 | Saturday | a | | 75LB | 10:12 AM | 10:17 AM | SLHS-N | 2.70 | 5 | | | | LC40 | 9:53 AM | 10:17 AM | 75th Ave & Lower Buckeye Rd | 33.42294285 | -112.2211466 | Sierra Linda HS-North | 33.41877515 | -112.2038817 | 19 |
| WEST | 2041 | 2713850 | 2041 | 20163514 | 1600 | 16 | Regular | 67 | Saturday | a | North | SLHS-N | 10:17 AM | 11:16 AM | 67UN | 16.14 | 59 | 18 | 8 | 10 | LC40 | 10:17 AM | 11:16 AM | Sierra Linda HS-North | 33.41877515 | -112.2038817 | 67th Ave & Union Hills Dr | 33.65281565 | -112.2029624 | 0 |
| WEST | 2041 | 2713850 | 2041 | 20164800 | 60140267 | 17 | Deadhead | 67 | Saturday | a | | 67UN | 11:16 AM | 11:21 AM | 67UN | 0.90 | 5 | | | | LC40 | 11:16 AM | 11:39 AM | 67th Ave & Union Hills Dr | 33.65281565 | -112.2029624 | 67th Ave & Union Hills Dr | 33.65281565 | -112.2029624 | 0 |
| WEST | 2041 | 2713850 | 2041 | 20163529 | 1631 | 18 | Regular | 67 | Saturday | a | South | 67UN | 11:39 AM | 12:41 PM | SLHS-S | 16.14 | 62 | 9 | 8 | 1 | LC40 | 11:21 AM | 12:41 PM | 67th Ave & Union Hills Dr | 33.65281565 | -112.2029624 | Sierra Linda HS-South | 33.41822294 | -112.2041428 | 18 |
| WEST | 2041 | 2713850 | 2041 | 20164801 | 60140268 | 19 | Deadhead | 67 | Saturday | a | | SLHS-S | 12:41 PM | 12:46 PM | 75LB | 2.70 | 5 | | | | LC40 | 12:41 PM | 12:55 PM | Sierra Linda HS-South | 33.41822294 | -112.2041428 | 75th Ave & Lower Buckeye Rd | 33.42294285 | -112.2211466 | 0 |
| WEST | 2041 | 2713850 | 2041 | 20164198 | 1668 | 20 | Regular | 75 | Saturday | a | North | 75LB | 12:55 PM | 1:22 PM | 75CA | 7.41 | 27 | 20 | 5 | 15 | LC40 | 12:46 PM | 1:22 PM | 75th Ave & Lower Buckeye Rd | 33.42294285 | -112.2211466 | 75th Ave & Camelback Rd | 33.50872446 | -112.22051 | 9 |
| WEST | 2041 | 2713850 | 2041 | 20164802 | 60140269 | 21 | Deadhead | 75 | Saturday | a | | 75CA | 1:22 PM | 1:25 PM | 67CA | 1.00 | 3 | | | | LC40 | 1:22 PM | 1:45 PM | 75th Ave & Camelback Rd | 33.50872446 | -112.22051 | 67th Ave & Camelback Rd | 33.50934213 | -112.2031583 | 0 |
| WEST | 2041 | 2713850 | 2041 | 20164145 | 1648 | 22 | Regular | 67 | Saturday | a | South | 67CA | 1:45 PM | 2:11 PM | SLHS-S | 6.25 | 26 | 9 | 5 | 4 | LC40 | 1:25 PM | 2:11 PM | 67th Ave & Camelback Rd | 33.50934213 | -112.2031583 | Sierra Linda HS-South | 33.41822294 | -112.2041428 | 20 |
| WEST | 2041 | 2713850 | 2041 | 20164803 | 60140270 | 23 | Deadhead | 67 | Saturday | a | | SLHS-S | 2:11 PM | 2:16 PM | 75LB | 2.70 | 5 | | | | LC40 | 2:11 PM | 2:25 PM | Sierra Linda HS-South | 33.41822294 | -112.2041428 | 75th Ave & Lower Buckeye Rd | 33.42294285 | -112.2211466 | 0 |
| WEST | 2041 | 2713850 | 2041 | 20163806 | 1690 | 24 | Regular | 75 | Saturday | a | North | 75LB | 2:25 PM | 2:54 PM | 75CA | 7.41 | 29 | 5 | 5 | 0 | LC40 | 2:16 PM | 2:54 PM | 75th Ave & Lower Buckeye Rd | 33.42294285 | -112.2211466 | 75th Ave & Camelback Rd | 33.50872446 | -112.22051 | 9 |
| WEST | 2041 | 2713850 | 2041 | 20164804 | 60140271 | 25 | Deadhead | 75 | Saturday | a | | 75CA | 2:54 PM | 2:57 PM | 83CA | 1.00 | 3 | | | | LC40 | 2:54 PM | 3:02 PM | 75th Ave & Camelback Rd | 33.50872446 | -112.22051 | 83rd Ave & Camelback Rd | 33.50876654 | -112.2377143 | 0 |
| WEST | 2041 | 2713850 | 2041 | 20163826 | 1821 | 26 | Regular | 83 | Saturday | a | South | 83CA | 3:02 PM | 3:21 PM | 83VB | 5.22 | 19 | 8 | 5 | 3 | LC40 | 2:57 PM | 3:21 PM | 83rd Ave & Camelback Rd | 33.50876654 | -112.2377143 | 83rd Ave & Van Buren St | 33.45176014 | -112.2383454 | 5 |
| WEST | 2041 | 2713850 | 2041 | 20164805 | 60140272 | 27 | Deadhead | 83 | Saturday | a | | 83VB | 3:21 PM | 3:25 PM | 83VB | 1.03 | 4 | | | | LC40 | 3:21 PM | 3:33 PM | 83rd Ave & Van Buren St | 33.45176014 | -112.2383454 | 83rd Ave & Van Buren St | 33.45176014 | -112.2383454 | 0 |
| WEST | 2041 | 2713850 | 2041 | 20164208 | 1755 | 28 | Regular | 83 | Saturday | a | North | 83VB | 3:33 PM | 4:26 PM | ARMA | 15.15 | 53 | 30 | 7 | 23 | LC40 | 3:25 PM | 4:26 PM | 83rd Ave & Van Buren St | 33.45176014 | -112.2383454 | Arrowhead Mall North | 33.64314588 | -112.2249888 | 8 |
| WEST | 2041 | 2713850 | 2041 | 20165128 | 60140561 | 29 | Deadhead | 83 | Saturday | a | | ARMA | 4:26 PM | 4:28 PM | ARMA-L | 0.30 | 2 | | | | LC40 | 4:26 PM | 4:58 PM | Arrowhead Mall North | 33.64314588 | -112.2249888 | Arrowhead Mall Layover | 33.64425392 | -112.2256782 | 0 |
| WEST | 2041 | 2713850 | 2041 | 20165129 | 60140562 | 30 | Deadhead | 83 | Saturday | a | | ARMA-L | 4:58 PM | 5:00 PM | ARMA | 0.30 | 2 | | | | LC40 | 4:28 PM | 5:00 PM | Arrowhead Mall Layover | 33.64425392 | -112.2256782 | Arrowhead Mall North | 33.64314588 | -112.2249888 | 30 |
| WEST | 2041 | 2713850 | 2041 | 20164182 | 1795 | 31 | Regular | 83 | Saturday | a | South | ARMA | 5:00 PM | 5:51 PM | 83VB | 15.34 | 51 | 7 | 7 | 0 | LC40 | 5:00 PM | 5:51 PM | Arrowhead Mall North | 33.64314588 | -112.2249888 | 83rd Ave & Van Buren St | 33.45176014 | -112.2383454 | 0 |
| WEST | 2041 | 2713850 | 2041 | 20164806 | 60140273 | 32 | Deadhead | 83 | Saturday | a | | 83VB | 5:51 PM | 5:55 PM | 83VB | 1.03 | 4 | | | | LC40 | 5:51 PM | 6:02 PM | 83rd Ave & Van Buren St | 33.45176014 | -112.2383454 | 83rd Ave & Van Buren St | 33.45176014 | -112.2383454 | 0 |
| WEST | 2041 | 2713850 | 2041 | 20163842 | 1779 | 33 | Regular | 83 | Saturday | a | North | 83VB | 6:02 PM | 6:21 PM | 83CA | 5.22 | 19 | 6 | 5 | 1 | LC40 | 5:55 PM | 6:21 PM | 83rd Ave & Van Buren St | 33.45176014 | -112.2383454 | 83rd Ave & Camelback Rd | 33.50876654 | -112.2377143 | 7 |
| WEST | 2041 | 2713850 | 2041 | 20164807 | 60140274 | 34 | Deadhead | 83 | Saturday | a | | 83CA | 6:21 PM | 6:24 PM | 75CA | 1.00 | 3 | | | | LC40 | 6:21 PM | 6:30 PM | 83rd Ave & Camelback Rd | 33.50876654 | -112.2377143 | 75th Ave & Camelback Rd | 33.50872446 | -112.22051 | 0 |
| WEST | 2041 | 2713850 | 2041 | 20163794 | 1738 | 35 | Regular | 75 | Saturday | a | South | 75CA | 6:30 PM | 6:56 PM | 75LB | 7.30 | 26 | 17 | 5 | 12 | LC40 | 6:24 PM | 7:13 PM | 75th Ave & Camelback Rd | 33.50872446 | -112.22051 | 75th Ave & Lower Buckeye Rd | 33.42294285 | -112.2211466 | 6 |
| WEST | 2041 | 2713850 | 2041 | 20165055 | 60140513 | 36 | Deadhead | 75 | Saturday | a | | 75LB | 7:13 PM | 7:18 PM | SLHS-N | 2.70 | 5 | | | | LC40 | 6:56 PM | 7:18 PM | 75th Ave & Lower Buckeye Rd | 33.42294285 | -112.2211466 | Sierra Linda HS-North | 33.41877515 | -112.2038817 | 17 |
| WEST | 2041 | 2713850 | 2041 | 20163523 | 1609 | 37 | Regular | 67 | Saturday | a | North | SLHS-N | 7:18 PM | 8:13 PM | 67UN | 16.14 | 55 | 25 | 7 | 18 | LC40 | 7:18 PM | 8:13 PM | Sierra Linda HS-North | 33.41877515 | -112.2038817 | 67th Ave & Union Hills Dr | 33.65281565 | -112.2029624 | 0 |
| WEST | 2041 | 2713850 | 2041 | 20164808 | 60140276 | 38 | Deadhead | 67 | Saturday | a | | 67UN | 8:13 PM | 8:18 PM | 67UN | 0.90 | 5 | | | | LC40 | 8:13 PM | 8:43 PM | 67th Ave & Union Hills Dr | 33.65281565 | -112.2029624 | 67th Ave & Union Hills Dr | 33.65281565 | -112.2029624 | 0 |
| WEST | 2041 | 2713850 | 2041 | 20163662 | 1626 | 39 | Regular | 67 | Saturday | a | South | 67UN | 8:43 PM | 9:37 PM | SLHS-S | 16.14 | 54 | 13 | 7 | 6 | LC40 | 8:18 PM | 9:37 PM | 67th Ave & Union Hills Dr | 33.65281565 | -112.2029624 | Sierra Linda HS-South | 33.41822294 | -112.2041428 | 25 |
| WEST | 2041 | 2713850 | 2041 | 20164809 | 60140277 | 40 | Deadhead | 67 | Saturday | a | | SLHS-S | 9:37 PM | 9:42 PM | 75LB | 2.70 | 5 | | | | LC40 | 9:37 PM | 9:55 PM | Sierra Linda HS-South | 33.41822294 | -112.2041428 | 75th Ave & Lower Buckeye Rd | 33.42294285 | -112.2211466 | 0 |
| WEST | 2041 | 2713850 | 2041 | 20164284 | 1675 | 41 | Regular | 75 | Saturday | a | North | 75LB | 9:55 PM | 10:16 PM | 75CA | 7.41 | 21 | 26 | 5 | 21 | LC40 | 9:42 PM | 10:16 PM | 75th Ave & Lower Buckeye Rd | 33.42294285 | -112.2211466 | 75th Ave & Camelback Rd | 33.50872446 | -112.22051 | 13 |
| WEST | 2041 | 2713850 | 2041 | 20164810 | 60140278 | 42 | Deadhead | 75 | Saturday | a | | 75CA | 10:16 PM | 10:19 PM | 67CA | 1.00 | 3 | | | | LC40 | 10:16 PM | 10:45 PM | 75th Ave & Camelback Rd | 33.50872446 | -112.22051 | 67th Ave & Camelback Rd | 33.50934213 | -112.2031583 | 0 |
| WEST | 2041 | 2713850 | 2041 | 20164277 | 1621 | 43 | Regular | 67 | Saturday | a | South | 67CA | 10:45 PM | 11:07 PM | SLHS-S | 6.25 | 22 | | | | LC40 | 10:19 PM | 11:07 PM | 67th Ave & Camelback Rd | 33.50934213 | -112.2031583 | Sierra Linda HS-South | 33.41822294 | -112.2041428 | 26 |
| WEST | 2041 | 2713850 | 2041 | 20164812 | 60140280 | 44 | Pull-in | 67 | Saturday | a | | SLHS-S | 11:07 PM | 11:18 PM | WEST | 5.30 | 11 | | | | LC40 | 11:07 PM | | Sierra Linda HS-South | 33.41822294 | -112.2041428 | West Transit Facility | 33.45411524 | -112.2287661 | 0 |
| WEST | 2042 | 2713839 | 2042 | | | 1 | Prep-out | | | | | WEST | 4:52 AM | 5:07 AM | WEST | | | | | | LC60 | | 5:07 AM | West Transit Facility | 33.45411524 | -112.2287661 | West Transit Facility | 33.45411524 | -112.2287661 | 52597732 |
| WEST | 2042 | 2713839 | 2042 | 20164621 | 60139840 | 2 | Pull-out | 29 | Saturday | a | | WEST | 5:07 AM | 5:42 AM | 56TH | 17.27 | 35 | | | | LC60 | | 5:42 AM | West Transit Facility | 33.45411524 | -112.2287661 | 56th St & Thomas Rd | 33.48001333 | -111.9609594 | 52597747 |
| WEST | 2042 | 2713839 | 2042 | 20164057 | 1216 | 3 | Regular | 29 | Saturday | a | West | 56TH | 5:42 AM | 6:52 AM | 93TH | 17.64 | 70 | 17 | 9 | 8 | LC60 | 5:42 AM | 6:52 AM | 56th St & Thomas Rd | 33.48001333 | -111.9609594 | 93rd Ave & Thomas Rd | 33.47948847 | -112.2588343 | 0 |
| WEST | 2042 | 2713839 | 2042 | 20165076 | 60140441 | 4 | Deadhead | 29 | Saturday | a | | 93TH | 6:52 AM | 6:53 AM | 94TH | 0.25 | 1 | | | | LC60 | 6:52 AM | 7:10 AM | 93rd Ave & Thomas Rd | 33.47948847 | -112.2588343 | 94th Av Layover | 33.48136107 | -112.2611621 | 0 |
| WEST | 2042 | 2713839 | 2042 | 20164972 | 60140442 | 5 | Deadhead | 29 | Saturday | a | | 94TH | 7:10 AM | 7:11 AM | 93TH | 0.25 | 1 | | | | LC60 | 6:53 AM | 7:11 AM | 94th Av Layover | 33.48136107 | -112.2611621 | 93rd Ave & Thomas Rd | 33.47948847 | -112.2588343 | 17 |
| WEST | 2042 | 2713839 | 2042 | 20163847 | 1139 | 6 | Regular | 29 | Saturday | a | East | 93TH | 7:11 AM | 8:30 AM | PITH | 21.08 | 79 | 27 | 10 | 17 | LC60 | 7:11 AM | 8:57 AM | 93rd Ave & Thomas Rd | 33.47948847 | -112.2588343 | Pima Park | 33.48054696 | -111.8945743 | 0 |
| WEST | 2042 | 2713839 | 2042 | 20163881 | 1188 | 7 | Regular | 29 | Saturday | a | West | PITH | 8:57 AM | 10:26 AM | 93TH | 21.52 | 89 | 32 | 11 | 21 | LC60 | 8:30 AM | 10:26 AM | Pima Park | 33.48054696 | -111.8945743 | 93rd Ave & Thomas Rd | 33.47948847 | -112.2588343 | 27 |
| WEST | 2042 | 2713839 | 2042 | 20165083 | 60140455 | 8 | Deadhead | 29 | Saturday | a | | 93TH | 10:26 AM | 10:27 AM | 94TH | 0.25 | 1 | | | | LC60 | 10:26 AM | 10:59 AM | 93rd Ave & Thomas Rd | 33.47948847 | -112.2588343 | 94th Av Layover | 33.48136107 | -112.2611621 | 0 |
| WEST | 2042 | 2713839 | 2042 | 20164973 | 60140456 | 9 | Deadhead | 29 | Saturday | a | | 94TH | 10:59 AM | 11:00 AM | 93TH | 0.25 | 1 | | | | LC60 | 10:27 AM | 11:00 AM | 94th Av Layover | 33.48136107 | -112.2611621 | 93rd Ave & Thomas Rd | 33.47948847 | -112.2588343 | 32 |
| WEST | 2042 | 2713839 | 2042 | 20163851 | 1143 | 10 | Regular | 29 | Saturday | a | East | 93TH | 11:00 AM | 12:38 PM | PITH | 21.08 | 98 | 15 | 12 | 3 | LC60 | 11:00 AM | 12:53 PM | 93rd Ave & Thomas Rd | 33.47948847 | -112.2588343 | Pima Park | 33.48054696 | -111.8945743 | 0 |
| WEST | 2042 | 2713839 | 2042 | 20163889 | 1196 | 11 | Regular | 29 | Saturday | a | West | PITH | 12:53 PM | 2:30 PM | 93TH | 21.52 | 97 | 28 | 12 | 16 | LC60 | 12:38 PM | 2:30 PM | Pima Park | 33.48054696 | -111.8945743 | 93rd Ave & Thomas Rd | 33.47948847 | -112.2588343 | 15 |
| WEST | 2042 | 2713839 | 2042 | 20165091 | 60140471 | 12 | Deadhead | 29 | Saturday | a | | 93TH | 2:30 PM | 2:31 PM | 94TH | 0.25 | 1 | | | | LC60 | 2:30 PM | 2:59 PM | 93rd Ave & Thomas Rd | 33.47948847 | -112.2588343 | 94th Av Layover | 33.48136107 | -112.2611621 | 0 |
| WEST | 2042 | 2713839 | 2042 | 20164974 | 60140472 | 13 | Deadhead | 29 | Saturday | a | | 94TH | 2:59 PM | 3:00 PM | 93TH | 0.25 | 1 | | | | LC60 | 2:31 PM | 3:00 PM | 94th Av Layover | 33.48136107 | -112.2611621 | 93rd Ave & Thomas Rd | 33.47948847 | -112.2588343 | 28 |
| WEST | 2042 | 2713839 | 2042 | 20163856 | 1147 | 14 | Regular | 29 | Saturday | a | East | 93TH | 3:00 PM | 4:38 PM | PITH | 21.08 | 98 | 16 | 12 | 4 | LC60 | 3:00 PM | 4:54 PM | 93rd Ave & Thomas Rd | 33.47948847 | -112.2588343 | Pima Park | 33.48054696 | -111.8945743 | 0 |
| WEST | 2042 | 2713839 | 2042 | 20163900 | 1204 | 15 | Regular | 29 | Saturday | a | West | PITH | 4:54 PM | 6:28 PM | 93TH | 21.52 | 94 | 33 | 12 | 21 | LC60 | 4:38 PM | 6:28 PM | Pima Park | 33.48054696 | -111.8945743 | 93rd Ave & Thomas Rd | 33.47948847 | -112.2588343 | 16 |
| WEST | 2042 | 2713839 | 2042 | 20165099 | 60140487 | 16 | Deadhead | 29 | Saturday | a | | 93TH | 6:28 PM | 6:29 PM | 94TH | 0.25 | 1 | | | | LC60 | 6:28 PM | 7:02 PM | 93rd Ave & Thomas Rd | 33.47948847 | -112.2588343 | 94th Av Layover | 33.48136107 | -112.2611621 | 0 |
| WEST | 2042 | 2713839 | 2042 | 20164975 | 60140488 | 17 | Deadhead | 29 | Saturday | a | | 94TH | 7:02 PM | 7:03 PM | 93TH | 0.25 | 1 | | | | LC60 | 6:29 PM | 7:03 PM | 94th Av Layover | 33.48136107 | -112.2611621 | 93rd Ave & Thomas Rd | 33.47948847 | -112.2588343 | 33 |
| WEST | 2042 | 2713839 | 2042 | 20163861 | 1151 | 18 | Regular | 29 | Saturday | a | East | 93TH | 7:03 PM | 8:30 PM | PITH | 21.08 | 87 | 24 | 11 | 13 | LC60 | 7:03 PM | 8:30 PM | 93rd Ave & Thomas Rd | 33.47948847 | -112.2588343 | Pima Park | 33.48054696 | -111.8945743 | 0 |
| WEST | 2042 | 2713839 | 2042 | 20164620 | 60139838 | 19 | Deadhead | 29 | Saturday | a | | PITH | 8:30 PM | 8:45 PM | 56TH | 4.07 | 15 | | | | LC60 | 8:30 PM | 9:09 PM | Pima Park | 33.48054696 | -111.8945743 | 56th St & Thomas Rd | 33.48001333 | -111.9609594 | 0 |
| WEST | 2042 | 2713839 | 2042 | 20164051 | 1213 | 20 | Regular | 29 | Saturday | a | West | 56TH | 9:09 PM | 10:22 PM | 93TH | 17.64 | 73 | 17 | 9 | 8 | LC60 | 8:45 PM | 10:22 PM | 56th St & Thomas Rd | 33.48001333 | -111.9609594 | 93rd Ave & Thomas Rd | 33.47948847 | -112.2588343 | 24 |
| WEST | 2042 | 2713839 | 2042 | 20165106 | 60140501 | 21 | Deadhead | 29 | Saturday | a | | 93TH | 10:22 PM | 10:23 PM | 94TH | 0.25 | 1 | | | | LC60 | 10:22 PM | 10:40 PM | 93rd Ave & Thomas Rd | 33.47948847 | -112.2588343 | 94th Av Layover | 33.48136107 | -112.2611621 | 0 |
| WEST | 2042 | 2713839 | 2042 | 20164976 | 60140502 | 22 | Deadhead | 29 | Saturday | a | | 94TH | 10:40 PM | 10:41 PM | 93TH | 0.25 | 1 | | | | LC60 | 10:23 PM | 10:41 PM | 94th Av Layover | 33.48136107 | -112.2611621 | 93rd Ave & Thomas Rd | 33.47948847 | -112.2588343 | 17 |
| WEST | 2042 | 2713839 | 2042 | 20164250 | 1131 | 23 | Regular | 29 | Saturday | a | East | 93TH | 10:41 PM | 11:45 PM | 56TH | 17.22 | 64 | | | | LC60 | 10:41 PM | 11:45 PM | 93rd Ave & Thomas Rd | 33.47948847 | -112.2588343 | 56th St & Thomas Rd | 33.48001333 | -111.9609594 | 0 |
| WEST | 2042 | 2713839 | 2042 | 20164622 | 60139841 | 24 | Pull-in | 29 | Saturday | a | | 56TH | 11:45 PM | 12:20 AM | WEST | 17.23 | 35 | | | | LC60 | 11:45 PM | | 56th St & Thomas Rd | 33.48001333 | -111.9609594 | West Transit Facility | 33.45411524 | -112.2287661 | 0 |
| WEST | 2043 | 2713795 | 2043 | | | 1 | Prep-out | | | | | WEST | 4:54 AM | 5:09 AM | WEST | | | | | | LC60 | | 5:09 AM | West Transit Facility | 33.45411524 | -112.2287661 | West Transit Facility | 33.45411524 | -112.2287661 | 52597734 |
| WEST | 2043 | 2713795 | 2043 | 20164668 | 60140083 | 2 | Pull-out | 41 | Saturday | a | | WEST | 5:09 AM | 5:44 AM | IN56 | 18.49 | 35 | | | | LC60 | | 5:44 AM | West Transit Facility | 33.45411524 | -112.2287661 | 56th St & Indian School Rd | 33.4889291 | -111.9608032 | 52597749 |
| WEST | 2043 | 2713795 | 2043 | 20163722 | 1301 | 3 | Regular | 41 | Saturday | a | West | IN56 | 5:44 AM | 6:56 AM | 107I-W | 19.09 | 72 | 10 | 9 | 1 | LC60 | 5:44 AM | 6:56 AM | 56th St & Indian School Rd | 33.4889291 | -111.9608032 | 107th Ave & Indian School Rd | 33.49373411 | -112.2906586 | 0 |
| WEST | 2043 | 2713795 | 2043 | 20164665 | 60140077 | 4 | Deadhead | 41 | Saturday | a | | 107I-W | 6:56 AM | 7:02 AM | 107I-E | 1.53 | 6 | | | | LC60 | 6:56 AM | 7:12 AM | 107th Ave & Indian School Rd | 33.49373411 | -112.2906586 | 107th Ave & Indian School Rd | 33.49349789 | -112.2897007 | 0 |
| WEST | 2043 | 2713795 | 2043 | 20163691 | 1255 | 5 | Regular | 41 | Saturday | a | East | 107I-E | 7:12 AM | 8:50 AM | GRIN | 22.72 | 98 | 28 | 12 | 16 | LC60 | 7:02 AM | 8:50 AM | 107th Ave & Indian School Rd | 33.49349789 | -112.2897007 | Granite Reef Rd & Indian School Rd | 33.49487235 | -111.9002718 | 10 |
| WEST | 2043 | 2713795 | 2043 | 20165144 | 60140581 | 6 | Deadhead | 41 | Saturday | a | | GRIN | 8:50 AM | 8:54 AM | PICH | 1.30 | 4 | | | | LC60 | 8:50 AM | 9:22 AM | Granite Reef Rd & Indian School Rd | 33.49487235 | -111.9002718 | Pima Rd & Chaparral Rd | 33.50803004 | -111.8914371 | 0 |
| WEST | 2043 | 2713795 | 2043 | 20165000 | 60140582 | 7 | Deadhead | 41 | Saturday | a | | PICH | 9:22 AM | 9:26 AM | GRIN | 2.20 | 4 | | | | LC60 | 8:54 AM | 9:26 AM | Pima Rd & Chaparral Rd | 33.50803004 | -111.8914371 | Granite Reef Rd & Indian School Rd | 33.49487235 | -111.9002718 | 28 |
| WEST | 2043 | 2713795 | 2043 | 20163696 | 1276 | 8 | Regular | 41 | Saturday | a | West | GRIN | 9:26 AM | 11:06 AM | 107I-W | 22.71 | 100 | 28 | 12 | 16 | LC60 | 9:26 AM | 11:06 AM | Granite Reef Rd & Indian School Rd | 33.49487235 | -111.9002718 | 107th Ave & Indian School Rd | 33.49373411 | -112.2906586 | 0 |
| WEST | 2043 | 2713795 | 2043 | 20164666 | 60140079 | 9 | Deadhead | 41 | Saturday | a | | 107I-W | 11:06 AM | 11:12 AM | 107I-E | 1.53 | 6 | | | | LC60 | 11:06 AM | 11:40 AM | 107th Ave & Indian School Rd | 33.49373411 | -112.2906586 | 107th Ave & Indian School Rd | 33.49349789 | -112.2897007 | 0 |
| WEST | 2043 | 2713795 | 2043 | 20163670 | 1233 | 10 | Regular | 41 | Saturday | a | East | 107I-E | 11:40 AM | 1:20 PM | GRIN | 22.72 | 100 | 28 | 12 | 16 | LC60 | 11:12 AM | 1:20 PM | 107th Ave & Indian School Rd | 33.49349789 | -112.2897007 | Granite Reef Rd & Indian School Rd | 33.49487235 | -111.9002718 | 28 |
| WEST | 2043 | 2713795 | 2043 | 20165153 | 60140599 | 11 | Deadhead | 41 | Saturday | a | | GRIN | 1:20 PM | 1:24 PM | PICH | 1.30 | 4 | | | | LC60 | 1:20 PM | 1:52 PM | Granite Reef Rd & Indian School Rd | 33.49487235 | -111.9002718 | Pima Rd & Chaparral Rd | 33.50803004 | -111.8914371 | 0 |
| WEST | 2043 | 2713795 | 2043 | 20165001 | 60140600 | 12 | Deadhead | 41 | Saturday | a | | PICH | 1:52 PM | 1:56 PM | GRIN | 2.20 | 4 | | | | LC60 | 1:24 PM | 1:56 PM | Pima Rd & Chaparral Rd | 33.50803004 | -111.8914371 | Granite Reef Rd & Indian School Rd | 33.49487235 | -111.9002718 | 28 |
| WEST | 2043 | 2713795 | 2043 | 20163713 | 1294 | 13 | Regular | 41 | Saturday | a | West | GRIN | 1:56 PM | 3:36 PM | 107I-W | 22.71 | 100 | 29 | 12 | 17 | LC60 | 1:56 PM | 3:36 PM | Granite Reef Rd & Indian School Rd | 33.49487235 | -111.9002718 | 107th Ave & Indian School Rd | 33.49373411 | -112.2906586 | 0 |
| WEST | 2043 | 2713795 | 2043 | 20164667 | 60140081 | 14 | Deadhead | 41 | Saturday | a | | 107I-W | 3:36 PM | 3:42 PM | 107I-E | 1.53 | 6 | | | | LC60 | 3:36 PM | 4:11 PM | 107th Ave & Indian School Rd | 33.49373411 | -112.2906586 | 107th Ave & Indian School Rd | 33.49349789 | -112.2897007 | 0 |
| WEST | 2043 | 2713795 | 2043 | 20163685 | 1249 | 15 | Regular | 41 | Saturday | a | East | 107I-E | 4:11 PM | 5:50 PM | GRIN | 22.72 | 99 | 30 | 12 | 18 | LC60 | 3:42 PM | 5:50 PM | 107th Ave & Indian School Rd | 33.49349789 | -112.2897007 | Granite Reef Rd & Indian School Rd | 33.49487235 | -111.9002718 | 29 |
| WEST | 2043 | 2713795 | 2043 | 20165162 | 60140617 | 16 | Deadhead | 41 | Saturday | a | | GRIN | 5:50 PM | 5:54 PM | PICH | 1.30 | 4 | | | | LC60 | 5:50 PM | 6:24 PM | Granite Reef Rd & Indian School Rd | 33.49487235 | -111.9002718 | Pima Rd & Chaparral Rd | 33.50803004 | -111.8914371 | 0 |
| WEST | 2043 | 2713795 | 2043 | 20165002 | 60140618 | 17 | Deadhead | 41 | Saturday | a | | PICH | 6:24 PM | 6:28 PM | GRIN | 2.20 | 4 | | | | LC60 | 5:54 PM | 6:28 PM | Pima Rd & Chaparral Rd | 33.50803004 | -111.8914371 | Granite Reef Rd & Indian School Rd | 33.49487235 | -111.9002718 | 30 |

| | | | | | | | | | | | | | | | | | | | | | | | | | | | | | | |
|---|---|---|---|---|---|---|---|---|---|---|---|---|---|---|---|---|---|---|---|---|---|---|---|---|---|---|---|---|---|---|
| WEST | 2043 | 2713795 | 2043 | 20163706 | 1285 | 18 | Regular | 41 | Saturday | a | West | GRIN | 6:28 PM | 8:04 PM | 107I-W | 22.71 | 96 | | | | LC60 | 6:28 PM | 8:04 PM | Granite Reef Rd & Indian School Rd | 33.49487235 | -111.9002718 | 107th Ave & Indian School Rd | 33.49373411 | -112.2906586 | 0 |
| WEST | 2043 | 2713795 | 2043 | 20164669 | 60140084 | 19 | Pull-in | 41 | Saturday | a | | 107I-W | 8:04 PM | 8:19 PM | WEST | 7.18 | 15 | | | | LC60 | 8:04 PM | | 107th Ave & Indian School Rd | 33.49373411 | -112.2906586 | West Transit Facility | 33.45411524 | -112.2287661 | 0 |
| WEST | 2044 | 2713840 | 2044 | | | 1 | Prep-out | | | | | WEST | 4:56 AM | 5:11 AM | WEST | | | | | | LC60 | | 5:11 AM | West Transit Facility | 33.45411524 | -112.2287661 | West Transit Facility | 33.45411524 | -112.2287661 | 52597736 |
| WEST | 2044 | 2713840 | 2044 | 20164624 | 60139848 | 2 | Pull-out | 29 | Saturday | a | | WEST | 5:11 AM | 6:01 AM | PITH | 26.20 | 50 | | | | LC60 | | 6:01 AM | West Transit Facility | 33.45411524 | -112.2287661 | Pima Park | 33.48054696 | -111.8945743 | 52597751 |
| WEST | 2044 | 2713840 | 2044 | 20163875 | 1182 | 3 | Regular | 29 | Saturday | a | West | PITH | 6:01 AM | 7:22 AM | 93TH | 21.52 | 81 | 17 | 10 | 7 | LC60 | 6:01 AM | 7:22 AM | Pima Park | 33.48054696 | -111.8945743 | 93rd Ave & Thomas Rd | 33.47948847 | -112.2588343 | 0 |
| WEST | 2044 | 2713840 | 2044 | 20165077 | 60140443 | 4 | Deadhead | 29 | Saturday | a | | 93TH | 7:22 AM | 7:23 AM | 94TH | 0.25 | 1 | | | | LC60 | 7:22 AM | 7:40 AM | 93rd Ave & Thomas Rd | 33.47948847 | -112.2588343 | 94th Av Layover | 33.48136107 | -112.2611621 | 0 |
| WEST | 2044 | 2713840 | 2044 | 20164977 | 60140444 | 5 | Deadhead | 29 | Saturday | a | | 94TH | 7:40 AM | 7:41 AM | 93TH | 0.25 | 1 | | | | LC60 | 7:23 AM | 7:41 AM | 94th Av Layover | 33.48136107 | -112.2611621 | 93rd Ave & Thomas Rd | 33.47948847 | -112.2588343 | 17 |
| WEST | 2044 | 2713840 | 2044 | 20163860 | 1154 | 6 | Regular | 29 | Saturday | a | East | 93TH | 7:41 AM | 9:04 AM | PITH | 21.08 | 83 | 23 | 10 | 13 | LC60 | 7:41 AM | 9:27 AM | 93rd Ave & Thomas Rd | 33.47948847 | -112.2588343 | Pima Park | 33.48054696 | -111.8945743 | 0 |
| WEST | 2044 | 2713840 | 2044 | 20163882 | 1189 | 7 | Regular | 29 | Saturday | a | West | PITH | 9:27 AM | 10:56 AM | 93TH | 21.52 | 89 | 32 | 11 | 21 | LC60 | 9:04 AM | 10:56 AM | Pima Park | 33.48054696 | -111.8945743 | 93rd Ave & Thomas Rd | 33.47948847 | -112.2588343 | 23 |
| WEST | 2044 | 2713840 | 2044 | 20165084 | 60140457 | 8 | Deadhead | 29 | Saturday | a | | 93TH | 10:56 AM | 10:57 AM | 94TH | 0.25 | 1 | | | | LC60 | 10:56 AM | 11:29 AM | 93rd Ave & Thomas Rd | 33.47948847 | -112.2588343 | 94th Av Layover | 33.48136107 | -112.2611621 | 0 |
| WEST | 2044 | 2713840 | 2044 | 20164978 | 60140458 | 9 | Deadhead | 29 | Saturday | a | | 94TH | 11:29 AM | 11:30 AM | 93TH | 0.25 | 1 | | | | LC60 | 10:57 AM | 11:30 AM | 94th Av Layover | 33.48136107 | -112.2611621 | 93rd Ave & Thomas Rd | 33.47948847 | -112.2588343 | 32 |
| WEST | 2044 | 2713840 | 2044 | 20163866 | 1158 | 10 | Regular | 29 | Saturday | a | East | 93TH | 11:30 AM | 1:08 PM | PITH | 21.08 | 98 | 15 | 12 | 3 | LC60 | 11:30 AM | 1:23 PM | 93rd Ave & Thomas Rd | 33.47948847 | -112.2588343 | Pima Park | 33.48054696 | -111.8945743 | 0 |
| WEST | 2044 | 2713840 | 2044 | 20163891 | 1197 | 11 | Regular | 29 | Saturday | a | West | PITH | 1:23 PM | 3:00 PM | 93TH | 21.52 | 97 | 28 | 12 | 16 | LC60 | 1:08 PM | 3:00 PM | Pima Park | 33.48054696 | -111.8945743 | 93rd Ave & Thomas Rd | 33.47948847 | -112.2588343 | 15 |
| WEST | 2044 | 2713840 | 2044 | 20165092 | 60140473 | 12 | Deadhead | 29 | Saturday | a | | 93TH | 3:00 PM | 3:01 PM | 94TH | 0.25 | 1 | | | | LC60 | 3:00 PM | 3:29 PM | 93rd Ave & Thomas Rd | 33.47948847 | -112.2588343 | 94th Av Layover | 33.48136107 | -112.2611621 | 0 |
| WEST | 2044 | 2713840 | 2044 | 20164979 | 60140474 | 13 | Deadhead | 29 | Saturday | a | | 94TH | 3:29 PM | 3:30 PM | 93TH | 0.25 | 1 | | | | LC60 | 3:01 PM | 3:30 PM | 94th Av Layover | 33.48136107 | -112.2611621 | 93rd Ave & Thomas Rd | 33.47948847 | -112.2588343 | 28 |
| WEST | 2044 | 2713840 | 2044 | 20163868 | 1162 | 14 | Regular | 29 | Saturday | a | East | 93TH | 3:30 PM | 5:05 PM | PITH | 21.08 | 95 | 18 | 12 | 6 | LC60 | 3:30 PM | 5:23 PM | 93rd Ave & Thomas Rd | 33.47948847 | -112.2588343 | Pima Park | 33.48054696 | -111.8945743 | 0 |
| WEST | 2044 | 2713840 | 2044 | 20163896 | 1205 | 15 | Regular | 29 | Saturday | a | West | PITH | 5:23 PM | 6:58 PM | 93TH | 21.52 | 95 | 35 | 12 | 23 | LC60 | 5:05 PM | 6:58 PM | Pima Park | 33.48054696 | -111.8945743 | 93rd Ave & Thomas Rd | 33.47948847 | -112.2588343 | 18 |
| WEST | 2044 | 2713840 | 2044 | 20165100 | 60140489 | 16 | Deadhead | 29 | Saturday | a | | 93TH | 6:58 PM | 6:59 PM | 94TH | 0.25 | 1 | | | | LC60 | 6:58 PM | 7:34 PM | 93rd Ave & Thomas Rd | 33.47948847 | -112.2588343 | 94th Av Layover | 33.48136107 | -112.2611621 | 0 |
| WEST | 2044 | 2713840 | 2044 | 20164980 | 60140490 | 17 | Deadhead | 29 | Saturday | a | | 94TH | 7:34 PM | 7:35 PM | 93TH | 0.25 | 1 | | | | LC60 | 6:59 PM | 7:35 PM | 94th Av Layover | 33.48136107 | -112.2611621 | 93rd Ave & Thomas Rd | 33.47948847 | -112.2588343 | 35 |
| WEST | 2044 | 2713840 | 2044 | 20163874 | 1166 | 18 | Regular | 29 | Saturday | a | East | 93TH | 7:35 PM | 9:00 PM | PITH | 21.08 | 85 | 24 | 11 | 13 | LC60 | 7:35 PM | 9:00 PM | 93rd Ave & Thomas Rd | 33.47948847 | -112.2588343 | Pima Park | 33.48054696 | -111.8945743 | 0 |
| WEST | 2044 | 2713840 | 2044 | 20164623 | 60139846 | 19 | Deadhead | 29 | Saturday | a | | PITH | 9:00 PM | 9:15 PM | 56TH | 4.07 | 15 | | | | LC60 | 9:00 PM | 9:39 PM | Pima Park | 33.48054696 | -111.8945743 | 56th St & Thomas Rd | 33.48001333 | -111.9609594 | 0 |
| WEST | 2044 | 2713840 | 2044 | 20164049 | 1215 | 20 | Regular | 29 | Saturday | a | West | 56TH | 9:39 PM | 10:52 PM | 93TH | 17.64 | 73 | 17 | 9 | 8 | LC60 | 9:15 PM | 10:52 PM | 56th St & Thomas Rd | 33.48001333 | -111.9609594 | 93rd Ave & Thomas Rd | 33.47948847 | -112.2588343 | 24 |
| WEST | 2044 | 2713840 | 2044 | 20165107 | 60140503 | 21 | Deadhead | 29 | Saturday | a | | 93TH | 10:52 PM | 10:53 PM | 94TH | 0.25 | 1 | | | | LC60 | 10:52 PM | 11:10 PM | 93rd Ave & Thomas Rd | 33.47948847 | -112.2588343 | 94th Av Layover | 33.48136107 | -112.2611621 | 0 |
| WEST | 2044 | 2713840 | 2044 | 20164981 | 60140504 | 22 | Deadhead | 29 | Saturday | a | | 94TH | 11:10 PM | 11:11 PM | 93TH | 0.25 | 1 | | | | LC60 | 10:53 PM | 11:11 PM | 94th Av Layover | 33.48136107 | -112.2611621 | 93rd Ave & Thomas Rd | 33.47948847 | -112.2588343 | 17 |
| WEST | 2044 | 2713840 | 2044 | 20164245 | 1130 | 23 | Regular | 29 | Saturday | a | East | 93TH | 11:11 PM | 12:15 AM | 56TH | 17.22 | 64 | | | | LC60 | 11:11 PM | 12:15 AM | 93rd Ave & Thomas Rd | 33.47948847 | -112.2588343 | 56th St & Thomas Rd | 33.48001333 | -111.9609594 | 0 |
| WEST | 2044 | 2713840 | 2044 | 20164625 | 60139849 | 24 | Pull-in | 29 | Saturday | a | | 56TH | 12:15 AM | 12:50 AM | WEST | 17.23 | 35 | | | | LC60 | 12:15 AM | | 56th St & Thomas Rd | 33.48001333 | -111.9609594 | West Transit Facility | 33.45411524 | -112.2287661 | 0 |
| WEST | 2045 | 2713851 | 2045 | | | 1 | Prep-out | | | | | WEST | 4:58 AM | 5:13 AM | WEST | | | | | | LC40 | | 5:13 AM | West Transit Facility | 33.45411524 | -112.2287661 | West Transit Facility | 33.45411524 | -112.2287661 | 52597738 |
| WEST | 2045 | 2713851 | 2045 | 20164825 | 60140305 | 2 | Pull-out | 59 | Saturday | a | | WEST | 5:13 AM | 5:25 AM | 59BU | 3.59 | 12 | | | | LC40 | | 5:25 AM | West Transit Facility | 33.45411524 | -112.2287661 | 59th Ave & Buckeye Rd | 33.43696818 | -112.1865789 | 52597753 |
| WEST | 2045 | 2713851 | 2045 | 20164319 | 11237 | 3 | Regular | 59 | Saturday | a | North | 59BU | 5:25 AM | 5:43 AM | 59CA | 5.14 | 18 | 8 | 5 | 3 | LC40 | 5:25 AM | 5:43 AM | 59th Ave & Buckeye Rd | 33.43696818 | -112.1865789 | 59th Ave & Camelback Rd | 33.50954747 | -112.1863644 | 0 |
| WEST | 2045 | 2713851 | 2045 | 20164813 | 60140281 | 4 | Deadhead | 59 | Saturday | a | | 59CA | 5:43 AM | 5:52 AM | 75CA | 3.00 | 9 | | | | LC40 | 5:43 AM | 6:00 AM | 59th Ave & Camelback Rd | 33.50954747 | -112.1863644 | 75th Ave & Camelback Rd | 33.50872446 | -112.22051 | 0 |
| WEST | 2045 | 2713851 | 2045 | 20164229 | 1712 | 5 | Regular | 75 | Saturday | a | South | 75CA | 6:00 AM | 6:21 AM | 75LB | 7.30 | 21 | 22 | 5 | 17 | LC40 | 5:52 AM | 6:43 AM | 75th Ave & Camelback Rd | 33.50872446 | -112.22051 | 75th Ave & Lower Buckeye Rd | 33.42294285 | -112.2211466 | 8 |
| WEST | 2045 | 2713851 | 2045 | 20165056 | 60140538 | 6 | Deadhead | 75 | Saturday | a | | 75LB | 6:43 AM | 6:48 AM | SLHS-N | 2.70 | 5 | | | | LC40 | 6:21 AM | 6:48 AM | 75th Ave & Lower Buckeye Rd | 33.42294285 | -112.2211466 | Sierra Linda HS-North | 33.41877515 | -112.2038817 | 22 |
| WEST | 2045 | 2713851 | 2045 | 20164213 | 1572 | 7 | Regular | 67 | Saturday | a | North | SLHS-N | 6:48 AM | 7:10 AM | 67CA | 6.27 | 22 | 14 | 5 | 9 | LC40 | 6:48 AM | 7:10 AM | Sierra Linda HS-North | 33.41877515 | -112.2038817 | 67th Ave & Camelback Rd | 33.50934213 | -112.2031583 | 0 |
| WEST | 2045 | 2713851 | 2045 | 20164814 | 60140283 | 8 | Deadhead | 67 | Saturday | a | | 67CA | 7:10 AM | 7:13 AM | 59CA | 1.00 | 3 | | | | LC40 | 7:10 AM | 7:27 AM | 67th Ave & Camelback Rd | 33.50934213 | -112.2031583 | 59th Ave & Camelback Rd | 33.50954747 | -112.1863644 | 0 |
| WEST | 2045 | 2713851 | 2045 | 20164113 | 1555 | 9 | Regular | 59 | Saturday | a | South | 59CA | 7:27 AM | 7:45 AM | 59BU | 5.14 | 18 | 32 | 5 | 27 | LC40 | 7:13 AM | 7:45 AM | 59th Ave & Camelback Rd | 33.50954747 | -112.1863644 | 59th Ave & Buckeye Rd | 33.43696818 | -112.1865789 | 14 |
| WEST | 2045 | 2713851 | 2045 | 20165171 | 60140635 | 10 | Deadhead | 59 | Saturday | a | | 59BU | 7:45 AM | 7:49 AM | 51HD | 1.20 | 4 | | | | LC40 | 7:45 AM | 8:21 AM | 59th Ave & Buckeye Rd | 33.43696818 | -112.1865789 | 51st Ave & Hadley St | 33.43983825 | -112.1696634 | 0 |
| WEST | 2045 | 2713851 | 2045 | 20165057 | 60140636 | 11 | Deadhead | 59 | Saturday | a | | 51HD | 8:21 AM | 8:25 AM | 59BU | 1.20 | 4 | | | | LC40 | 7:49 AM | 8:25 AM | 51st Ave & Hadley St | 33.43983825 | -112.1696634 | 59th Ave & Buckeye Rd | 33.43696818 | -112.1865789 | 32 |
| WEST | 2045 | 2713851 | 2045 | 20164129 | 1521 | 12 | Regular | 59 | Saturday | a | North | 59BU | 8:25 AM | 8:43 AM | 59CA | 5.14 | 18 | 8 | 5 | 3 | LC40 | 8:25 AM | 8:43 AM | 59th Ave & Buckeye Rd | 33.43696818 | -112.1865789 | 59th Ave & Camelback Rd | 33.50954747 | -112.1863644 | 0 |
| WEST | 2045 | 2713851 | 2045 | 20164815 | 60140285 | 13 | Deadhead | 59 | Saturday | a | | 59CA | 8:43 AM | 8:52 AM | 75CA | 3.00 | 9 | | | | LC40 | 8:43 AM | 9:00 AM | 59th Ave & Camelback Rd | 33.50954747 | -112.1863644 | 75th Ave & Camelback Rd | 33.50872446 | -112.22051 | 0 |
| WEST | 2045 | 2713851 | 2045 | 20164228 | 1715 | 14 | Regular | 75 | Saturday | a | South | 75CA | 9:00 AM | 9:23 AM | 75LB | 7.30 | 23 | 19 | 5 | 14 | LC40 | 8:52 AM | 9:42 AM | 75th Ave & Camelback Rd | 33.50872446 | -112.22051 | 75th Ave & Lower Buckeye Rd | 33.42294285 | -112.2211466 | 8 |
| WEST | 2045 | 2713851 | 2045 | 20165058 | 60140532 | 15 | Deadhead | 75 | Saturday | a | | 75LB | 9:42 AM | 9:47 AM | SLHS-N | 2.70 | 5 | | | | LC40 | 9:23 AM | 9:47 AM | 75th Ave & Lower Buckeye Rd | 33.42294285 | -112.2211466 | Sierra Linda HS-North | 33.41877515 | -112.2038817 | 19 |
| WEST | 2045 | 2713851 | 2045 | 20164215 | 1575 | 16 | Regular | 67 | Saturday | a | North | SLHS-N | 9:47 AM | 10:10 AM | 67CA | 6.27 | 23 | 14 | 5 | 9 | LC40 | 9:47 AM | 10:10 AM | Sierra Linda HS-North | 33.41877515 | -112.2038817 | 67th Ave & Camelback Rd | 33.50934213 | -112.2031583 | 0 |
| WEST | 2045 | 2713851 | 2045 | 20164816 | 60140287 | 17 | Deadhead | 67 | Saturday | a | | 67CA | 10:10 AM | 10:13 AM | 59CA | 1.00 | 3 | | | | LC40 | 10:10 AM | 10:27 AM | 67th Ave & Camelback Rd | 33.50934213 | -112.2031583 | 59th Ave & Camelback Rd | 33.50954747 | -112.1863644 | 0 |
| WEST | 2045 | 2713851 | 2045 | 20164115 | 1558 | 18 | Regular | 59 | Saturday | a | South | 59CA | 10:27 AM | 10:46 AM | 59BU | 5.14 | 19 | 31 | 5 | 26 | LC40 | 10:13 AM | 10:46 AM | 59th Ave & Camelback Rd | 33.50954747 | -112.1863644 | 59th Ave & Buckeye Rd | 33.43696818 | -112.1865789 | 14 |
| WEST | 2045 | 2713851 | 2045 | 20165177 | 60140647 | 19 | Deadhead | 59 | Saturday | a | | 59BU | 10:46 AM | 10:50 AM | 51HD | 1.20 | 4 | | | | LC40 | 10:46 AM | 11:21 AM | 59th Ave & Buckeye Rd | 33.43696818 | -112.1865789 | 51st Ave & Hadley St | 33.43983825 | -112.1696634 | 0 |
| WEST | 2045 | 2713851 | 2045 | 20165059 | 60140648 | 20 | Deadhead | 59 | Saturday | a | | 51HD | 11:21 AM | 11:25 AM | 59BU | 1.20 | 4 | | | | LC40 | 10:50 AM | 11:25 AM | 51st Ave & Hadley St | 33.43983825 | -112.1696634 | 59th Ave & Buckeye Rd | 33.43696818 | -112.1865789 | 31 |
| WEST | 2045 | 2713851 | 2045 | 20164134 | 1524 | 21 | Regular | 59 | Saturday | a | North | 59BU | 11:25 AM | 11:43 AM | 59CA | 5.14 | 18 | 8 | 5 | 3 | LC40 | 11:25 AM | 11:43 AM | 59th Ave & Buckeye Rd | 33.43696818 | -112.1865789 | 59th Ave & Camelback Rd | 33.50954747 | -112.1863644 | 0 |
| WEST | 2045 | 2713851 | 2045 | 20164817 | 60140289 | 22 | Deadhead | 59 | Saturday | a | | 59CA | 11:43 AM | 11:52 AM | 75CA | 3.00 | 9 | | | | LC40 | 11:43 AM | 12:00 PM | 59th Ave & Camelback Rd | 33.50954747 | -112.1863644 | 75th Ave & Camelback Rd | 33.50872446 | -112.22051 | 0 |
| WEST | 2045 | 2713851 | 2045 | 20164172 | 1702 | 23 | Regular | 75 | Saturday | a | South | 75CA | 12:00 PM | 12:25 PM | 75LB | 7.30 | 25 | 14 | 5 | 9 | LC40 | 11:52 AM | 12:39 PM | 75th Ave & Camelback Rd | 33.50872446 | -112.22051 | 75th Ave & Lower Buckeye Rd | 33.42294285 | -112.2211466 | 8 |
| WEST | 2045 | 2713851 | 2045 | 20165060 | 60140526 | 24 | Deadhead | 75 | Saturday | a | | 75LB | 12:39 PM | 12:44 PM | SLHS-N | 2.70 | 5 | | | | LC40 | 12:25 PM | 12:44 PM | 75th Ave & Lower Buckeye Rd | 33.42294285 | -112.2211466 | Sierra Linda HS-North | 33.41877515 | -112.2038817 | 14 |
| WEST | 2045 | 2713851 | 2045 | 20164218 | 1578 | 25 | Regular | 67 | Saturday | a | North | SLHS-N | 12:44 PM | 1:10 PM | 67CA | 6.27 | 26 | 14 | 5 | 9 | LC40 | 12:44 PM | 1:10 PM | Sierra Linda HS-North | 33.41877515 | -112.2038817 | 67th Ave & Camelback Rd | 33.50934213 | -112.2031583 | 0 |
| WEST | 2045 | 2713851 | 2045 | 20164818 | 60140291 | 26 | Deadhead | 67 | Saturday | a | | 67CA | 1:10 PM | 1:13 PM | 59CA | 1.00 | 3 | | | | LC40 | 1:10 PM | 1:27 PM | 67th Ave & Camelback Rd | 33.50934213 | -112.2031583 | 59th Ave & Camelback Rd | 33.50954747 | -112.1863644 | 0 |
| WEST | 2045 | 2713851 | 2045 | 20164120 | 1561 | 27 | Regular | 59 | Saturday | a | South | 59CA | 1:27 PM | 1:46 PM | 59BU | 5.14 | 19 | 29 | 5 | 24 | LC40 | 1:13 PM | 1:46 PM | 59th Ave & Camelback Rd | 33.50954747 | -112.1863644 | 59th Ave & Buckeye Rd | 33.43696818 | -112.1865789 | 14 |
| WEST | 2045 | 2713851 | 2045 | 20165183 | 60140659 | 28 | Deadhead | 59 | Saturday | a | | 59BU | 1:46 PM | 1:50 PM | 51HD | 1.20 | 4 | | | | LC40 | 1:46 PM | 2:19 PM | 59th Ave & Buckeye Rd | 33.43696818 | -112.1865789 | 51st Ave & Hadley St | 33.43983825 | -112.1696634 | 0 |
| WEST | 2045 | 2713851 | 2045 | 20165061 | 60140660 | 29 | Deadhead | 59 | Saturday | a | | 51HD | 2:19 PM | 2:23 PM | 59BU | 1.20 | 4 | | | | LC40 | 1:50 PM | 2:23 PM | 51st Ave & Hadley St | 33.43983825 | -112.1696634 | 59th Ave & Buckeye Rd | 33.43696818 | -112.1865789 | 29 |
| WEST | 2045 | 2713851 | 2045 | 20164103 | 1509 | 30 | Regular | 59 | Saturday | a | North | 59BU | 2:23 PM | 2:43 PM | 59CA | 5.14 | 20 | 8 | 5 | 3 | LC40 | 2:23 PM | 2:43 PM | 59th Ave & Buckeye Rd | 33.43696818 | -112.1865789 | 59th Ave & Camelback Rd | 33.50954747 | -112.1863644 | 0 |
| WEST | 2045 | 2713851 | 2045 | 20164819 | 60140293 | 31 | Deadhead | 59 | Saturday | a | | 59CA | 2:43 PM | 2:52 PM | 75CA | 3.00 | 9 | | | | LC40 | 2:43 PM | 3:00 PM | 59th Ave & Camelback Rd | 33.50954747 | -112.1863644 | 75th Ave & Camelback Rd | 33.50872446 | -112.22051 | 0 |
| WEST | 2045 | 2713851 | 2045 | 20164201 | 1711 | 32 | Regular | 75 | Saturday | a | South | 75CA | 3:00 PM | 3:26 PM | 75LB | 7.30 | 26 | 14 | 5 | 9 | LC40 | 2:52 PM | 3:40 PM | 75th Ave & Camelback Rd | 33.50872446 | -112.22051 | 75th Ave & Lower Buckeye Rd | 33.42294285 | -112.2211466 | 8 |
| WEST | 2045 | 2713851 | 2045 | 20165062 | 60140520 | 33 | Deadhead | 75 | Saturday | a | | 75LB | 3:40 PM | 3:45 PM | SLHS-N | 2.70 | 5 | | | | LC40 | 3:26 PM | 3:45 PM | 75th Ave & Lower Buckeye Rd | 33.42294285 | -112.2211466 | Sierra Linda HS-North | 33.41877515 | -112.2038817 | 14 |
| WEST | 2045 | 2713851 | 2045 | 20164221 | 1581 | 34 | Regular | 67 | Saturday | a | North | SLHS-N | 3:45 PM | 4:10 PM | 67CA | 6.27 | 25 | 14 | 5 | 9 | LC40 | 3:45 PM | 4:10 PM | Sierra Linda HS-North | 33.41877515 | -112.2038817 | 67th Ave & Camelback Rd | 33.50934213 | -112.2031583 | 0 |
| WEST | 2045 | 2713851 | 2045 | 20164820 | 60140295 | 35 | Deadhead | 67 | Saturday | a | | 67CA | 4:10 PM | 4:13 PM | 59CA | 1.00 | 3 | | | | LC40 | 4:10 PM | 4:27 PM | 67th Ave & Camelback Rd | 33.50934213 | -112.2031583 | 59th Ave & Camelback Rd | 33.50954747 | -112.1863644 | 0 |
| WEST | 2045 | 2713851 | 2045 | 20164121 | 1564 | 36 | Regular | 59 | Saturday | a | South | 59CA | 4:27 PM | 4:46 PM | 59BU | 5.14 | 19 | 29 | 5 | 24 | LC40 | 4:13 PM | 4:46 PM | 59th Ave & Camelback Rd | 33.50954747 | -112.1863644 | 59th Ave & Buckeye Rd | 33.43696818 | -112.1865789 | 14 |
| WEST | 2045 | 2713851 | 2045 | 20165189 | 60140671 | 37 | Deadhead | 59 | Saturday | a | | 59BU | 4:46 PM | 4:50 PM | 51HD | 1.20 | 4 | | | | LC40 | 4:46 PM | 5:19 PM | 59th Ave & Buckeye Rd | 33.43696818 | -112.1865789 | 51st Ave & Hadley St | 33.43983825 | -112.1696634 | 0 |
| WEST | 2045 | 2713851 | 2045 | 20165063 | 60140672 | 38 | Deadhead | 59 | Saturday | a | | 51HD | 5:19 PM | 5:23 PM | 59BU | 1.20 | 4 | | | | LC40 | 4:50 PM | 5:23 PM | 51st Ave & Hadley St | 33.43983825 | -112.1696634 | 59th Ave & Buckeye Rd | 33.43696818 | -112.1865789 | 29 |
| WEST | 2045 | 2713851 | 2045 | 20164104 | 1510 | 39 | Regular | 59 | Saturday | a | North | 59BU | 5:23 PM | 5:43 PM | 59CA | 5.14 | 20 | 8 | 5 | 3 | LC40 | 5:23 PM | 5:43 PM | 59th Ave & Buckeye Rd | 33.43696818 | -112.1865789 | 59th Ave & Camelback Rd | 33.50954747 | -112.1863644 | 0 |
| WEST | 2045 | 2713851 | 2045 | 20164821 | 60140297 | 40 | Deadhead | 59 | Saturday | a | | 59CA | 5:43 PM | 5:52 PM | 75CA | 3.00 | 9 | | | | LC40 | 5:43 PM | 6:00 PM | 59th Ave & Camelback Rd | 33.50954747 | -112.1863644 | 75th Ave & Camelback Rd | 33.50872446 | -112.22051 | 0 |
| WEST | 2045 | 2713851 | 2045 | 20164187 | 1704 | 41 | Regular | 75 | Saturday | a | South | 75CA | 6:00 PM | 6:26 PM | 75LB | 7.30 | 26 | 17 | 5 | 12 | LC40 | 5:52 PM | 6:43 PM | 75th Ave & Camelback Rd | 33.50872446 | -112.22051 | 75th Ave & Lower Buckeye Rd | 33.42294285 | -112.2211466 | 8 |
| WEST | 2045 | 2713851 | 2045 | 20165064 | 60140514 | 42 | Deadhead | 75 | Saturday | a | | 75LB | 6:43 PM | 6:48 PM | SLHS-N | 2.70 | 5 | | | | LC40 | 6:26 PM | 6:48 PM | 75th Ave & Lower Buckeye Rd | 33.42294285 | -112.2211466 | Sierra Linda HS-North | 33.41877515 | -112.2038817 | 17 |
| WEST | 2045 | 2713851 | 2045 | 20164226 | 1584 | 43 | Regular | 67 | Saturday | a | North | SLHS-N | 6:48 PM | 7:10 PM | 67CA | 6.27 | 22 | 14 | 5 | 9 | LC40 | 6:48 PM | 7:10 PM | Sierra Linda HS-North | 33.41877515 | -112.2038817 | 67th Ave & Camelback Rd | 33.50934213 | -112.2031583 | 0 |
| WEST | 2045 | 2713851 | 2045 | 20164822 | 60140299 | 44 | Deadhead | 67 | Saturday | a | | 67CA | 7:10 PM | 7:13 PM | 59CA | 1.00 | 3 | | | | LC40 | 7:10 PM | 7:27 PM | 67th Ave & Camelback Rd | 33.50934213 | -112.2031583 | 59th Ave & Camelback Rd | 33.50954747 | -112.1863644 | 0 |
| WEST | 2045 | 2713851 | 2045 | 20164124 | 1567 | 45 | Regular | 59 | Saturday | a | South | 59CA | 7:27 PM | 7:45 PM | 59BU | 5.14 | 18 | 33 | 5 | 28 | LC40 | 7:13 PM | 7:45 PM | 59th Ave & Camelback Rd | 33.50954747 | -112.1863644 | 59th Ave & Buckeye Rd | 33.43696818 | -112.1865789 | 14 |
| WEST | 2045 | 2713851 | 2045 | 20165195 | 60140683 | 46 | Deadhead | 59 | Saturday | a | | 59BU | 7:45 PM | 7:49 PM | 51HD | 1.20 | 4 | | | | LC40 | 7:45 PM | 8:22 PM | 59th Ave & Buckeye Rd | 33.43696818 | -112.1865789 | 51st Ave & Hadley St | 33.43983825 | -112.1696634 | 0 |
| WEST | 2045 | 2713851 | 2045 | 20165065 | 60140684 | 47 | Deadhead | 59 | Saturday | a | | 51HD | 8:22 PM | 8:26 PM | 59BU | 1.20 | 4 | | | | LC40 | 7:49 PM | 8:26 PM | 51st Ave & Hadley St | 33.43983825 | -112.1696634 | 59th Ave & Buckeye Rd | 33.43696818 | -112.1865789 | 33 |
| WEST | 2045 | 2713851 | 2045 | 20164107 | 1513 | 48 | Regular | 59 | Saturday | a | North | 59BU | 8:26 PM | 8:43 PM | 59CA | 5.14 | 17 | 40 | 5 | 35 | LC40 | 8:26 PM | 8:43 PM | 59th Ave & Buckeye Rd | 33.43696818 | -112.1865789 | 59th Ave & Camelback Rd | 33.50954747 | -112.1863644 | 0 |
| WEST | 2045 | 2713851 | 2045 | 20164823 | 60140301 | 49 | Deadhead | 59 | Saturday | a | | 59CA | 8:43 PM | 8:47 PM | 59CA | 1.00 | 4 | | | | LC40 | 8:43 PM | 9:27 PM | 59th Ave & Camelback Rd | 33.50954747 | -112.1863644 | 59th Ave & Camelback Rd | 33.50954747 | -112.1863644 | 0 |

| | | | | | | | | | | | | | | | | | | | | | | | | | | | | | | | |
|---|---|---|---|---|---|---|---|---|---|---|---|---|---|---|---|---|---|---|---|---|---|---|---|---|---|---|---|---|---|---|---|
| WEST | 2045 | 2713851 | 2045 | 20164127 | 1569 | 50 | Regular | 59 | Saturday | a | South | 59CA | 9:27 PM | 9:45 PM | 59BU | 5.14 | 18 | 5 | 5 | 0 | LC40 | 8:47 PM | 9:45 PM | 59th Ave & Camelback Rd | 33.50954747 | -112.1863644 | 59th Ave & Buckeye Rd | 33.43696818 | -112.1865789 | 40 | |
| WEST | 2045 | 2713851 | 2045 | 20165198 | 60140689 | 51 | Deadhead | 59 | Saturday | a | | 59BU | 9:45 PM | 9:49 PM | 51HD | 1.20 | 4 | | | | LC40 | 9:45 PM | 9:54 PM | 59th Ave & Buckeye Rd | 33.43696818 | -112.1865789 | 51st Ave & Hadley St | 33.43983825 | -112.1696634 | 0 | |
| WEST | 2045 | 2713851 | 2045 | 20165066 | 60140690 | 52 | Deadhead | 59 | Saturday | a | | 51HD | 9:54 PM | 9:58 PM | 59BU | 1.20 | 4 | | | | LC40 | 9:49 PM | 9:58 PM | 51st Ave & Hadley St | 33.43983825 | -112.1696634 | 59th Ave & Buckeye Rd | 33.43696818 | -112.1865789 | 5 | |
| WEST | 2045 | 2713851 | 2045 | 20164108 | 1514 | 53 | Regular | 59 | Saturday | a | North | 59BU | 9:58 PM | 10:13 PM | 59CA | 5.14 | 15 | 10 | 5 | 5 | LC40 | 9:58 PM | 10:13 PM | 59th Ave & Buckeye Rd | 33.43696818 | -112.1865789 | 59th Ave & Camelback Rd | 33.50954747 | -112.1863644 | 0 | |
| WEST | 2045 | 2713851 | 2045 | 20164824 | 60140303 | 54 | Deadhead | 59 | Saturday | a | | 59CA | 10:13 PM | 10:17 PM | 59CA | 1.00 | 4 | | | | LC40 | 10:13 PM | 10:27 PM | 59th Ave & Camelback Rd | 33.50954747 | -112.1863644 | 59th Ave & Camelback Rd | 33.50954747 | -112.1863644 | 0 | |
| WEST | 2045 | 2713851 | 2045 | 20164269 | 1533 | 55 | Regular | 59 | Saturday | a | South | 59CA | 10:27 PM | 10:45 PM | 59BU | 5.14 | 18 | 5 | 5 | 0 | LC40 | 10:17 PM | 10:45 PM | 59th Ave & Camelback Rd | 33.50954747 | -112.1863644 | 59th Ave & Buckeye Rd | 33.43696818 | -112.1865789 | 10 | |
| WEST | 2045 | 2713851 | 2045 | 20165200 | 60140693 | 56 | Deadhead | 59 | Saturday | a | | 59BU | 10:45 PM | 10:49 PM | 51HD | 1.20 | 4 | | | | LC40 | 10:45 PM | 10:54 PM | 59th Ave & Buckeye Rd | 33.43696818 | -112.1865789 | 51st Ave & Hadley St | 33.43983825 | -112.1696634 | 0 | |
| WEST | 2045 | 2713851 | 2045 | 20165067 | 60140694 | 57 | Deadhead | 59 | Saturday | a | | 51HD | 10:54 PM | 10:58 PM | 59BU | 1.20 | 4 | | | | LC40 | 10:49 PM | 10:58 PM | 51st Ave & Hadley St | 33.43983825 | -112.1696634 | 59th Ave & Buckeye Rd | 33.43696818 | -112.1865789 | 5 | |
| WEST | 2045 | 2713851 | 2045 | 20164271 | 1489 | 58 | Regular | 59 | Saturday | a | North | 59BU | 10:58 PM | 11:13 PM | 59CA | 5.14 | 15 | | | | LC40 | 10:58 PM | 11:13 PM | 59th Ave & Buckeye Rd | 33.43696818 | -112.1865789 | 59th Ave & Camelback Rd | 33.50954747 | -112.1863644 | 0 | |
| WEST | 2045 | 2713851 | 2045 | 20164826 | 60140306 | 59 | Pull-in | 59 | Saturday | a | | 59CA | 11:13 PM | 11:36 PM | WEST | 6.60 | 23 | | | | LC40 | 11:13 PM | | 59th Ave & Camelback Rd | 33.50954747 | -112.1863644 | West Transit Facility | 33.45411524 | -112.2287661 | 0 | |
| WEST | 2046 | 2713852 | 2046 | | | 1 | Prep-out | | | | | WEST | 5:00 AM | 5:15 AM | WEST | | | | | | LC40 | | 5:15 AM | West Transit Facility | 33.45411524 | -112.2287661 | West Transit Facility | 33.45411524 | -112.2287661 | 52597740 | |
| WEST | 2046 | 2713852 | 2046 | 20164843 | 60140325 | 2 | Pull-out | 75 | Saturday | a | | WEST | 5:15 AM | 5:25 AM | 75LB | 3.66 | 10 | | | | LC40 | | 5:25 AM | West Transit Facility | 33.45411524 | -112.2287661 | 75th Ave & Lower Buckeye Rd | 33.42294285 | -112.2211466 | 52597755 | |
| WEST | 2046 | 2713852 | 2046 | 20164324 | 11245 | 3 | Regular | 75 | Saturday | a | North | 75LB | 5:25 AM | 5:45 AM | 75CA | 7.41 | 20 | 27 | 5 | 22 | LC40 | 5:25 AM | 5:45 AM | 75th Ave & Lower Buckeye Rd | 33.42294285 | -112.2211466 | 75th Ave & Camelback Rd | 33.50872446 | -112.22051 | 0 | |
| WEST | 2046 | 2713852 | 2046 | 20164827 | 60140307 | 4 | Deadhead | 75 | Saturday | a | | 75CA | 5:45 AM | 5:48 AM | 67CA | 1.00 | 3 | | | | LC40 | 5:45 AM | 6:15 AM | 75th Ave & Camelback Rd | 33.50872446 | -112.22051 | 67th Ave & Camelback Rd | 33.50934213 | -112.2031583 | 0 | |
| WEST | 2046 | 2713852 | 2046 | 20163658 | 1622 | 5 | Regular | 67 | Saturday | a | South | 67CA | 6:15 AM | 6:38 AM | SLHS-S | 6.25 | 23 | 12 | 5 | 7 | LC40 | 5:48 AM | 6:38 AM | 67th Ave & Camelback Rd | 33.50934213 | -112.2031583 | Sierra Linda HS-South | 33.41822294 | -112.2041428 | 27 | |
| WEST | 2046 | 2713852 | 2046 | 20164828 | 60140308 | 6 | Deadhead | 67 | Saturday | a | | SLHS-S | 6:38 AM | 6:43 AM | 75LB | 2.70 | 5 | | | | LC40 | 6:38 AM | 6:55 AM | Sierra Linda HS-South | 33.41822294 | -112.2041428 | 75th Ave & Lower Buckeye Rd | 33.42294285 | -112.2211466 | 0 | |
| WEST | 2046 | 2713852 | 2046 | 20164161 | 1660 | 7 | Regular | 75 | Saturday | a | North | 75LB | 6:55 AM | 7:17 AM | 75CA | 7.41 | 22 | 25 | 5 | 20 | LC40 | 6:43 AM | 7:17 AM | 75th Ave & Lower Buckeye Rd | 33.42294285 | -112.2211466 | 75th Ave & Camelback Rd | 33.50872446 | -112.22051 | 12 | |
| WEST | 2046 | 2713852 | 2046 | 20164829 | 60140309 | 8 | Deadhead | 75 | Saturday | a | | 75CA | 7:17 AM | 7:20 AM | 67CA | 1.00 | 3 | | | | LC40 | 7:17 AM | 7:45 AM | 75th Ave & Camelback Rd | 33.50872446 | -112.22051 | 67th Ave & Camelback Rd | 33.50934213 | -112.2031583 | 0 | |
| WEST | 2046 | 2713852 | 2046 | 20164139 | 1642 | 9 | Regular | 67 | Saturday | a | South | 67CA | 7:45 AM | 8:08 AM | SLHS-S | 6.25 | 23 | 12 | 5 | 7 | LC40 | 7:20 AM | 8:08 AM | 67th Ave & Camelback Rd | 33.50934213 | -112.2031583 | Sierra Linda HS-South | 33.41822294 | -112.2041428 | 25 | |
| WEST | 2046 | 2713852 | 2046 | 20164830 | 60140310 | 10 | Deadhead | 67 | Saturday | a | | SLHS-S | 8:08 AM | 8:13 AM | 75LB | 2.70 | 5 | | | | LC40 | 8:08 AM | 8:25 AM | Sierra Linda HS-South | 33.41822294 | -112.2041428 | 75th Ave & Lower Buckeye Rd | 33.42294285 | -112.2211466 | 0 | |
| WEST | 2046 | 2713852 | 2046 | 20163800 | 1684 | 11 | Regular | 75 | Saturday | a | North | 75LB | 8:25 AM | 8:49 AM | 75CA | 7.41 | 24 | 13 | 5 | 8 | LC40 | 8:13 AM | 8:49 AM | 75th Ave & Lower Buckeye Rd | 33.42294285 | -112.2211466 | 75th Ave & Camelback Rd | 33.50872446 | -112.22051 | 12 | |
| WEST | 2046 | 2713852 | 2046 | 20164831 | 60140311 | 12 | Deadhead | 75 | Saturday | a | | 75CA | 8:49 AM | 8:52 AM | 83CA | 1.00 | 3 | | | | LC40 | 8:49 AM | 9:05 AM | 75th Ave & Camelback Rd | 33.50872446 | -112.22051 | 83rd Ave & Camelback Rd | 33.50876654 | -112.2377143 | 0 | |
| WEST | 2046 | 2713852 | 2046 | 20163818 | 1815 | 13 | Regular | 83 | Saturday | a | South | 83CA | 9:05 AM | 9:20 AM | 83VB | 5.22 | 15 | 9 | 5 | 4 | LC40 | 8:52 AM | 9:20 AM | 83rd Ave & Camelback Rd | 33.50876654 | -112.2377143 | 83rd Ave & Van Buren St | 33.45176014 | -112.2383454 | 13 | |
| WEST | 2046 | 2713852 | 2046 | 20164832 | 60140312 | 14 | Deadhead | 83 | Saturday | a | | 83VB | 9:20 AM | 9:24 AM | 83VB | 1.03 | 4 | | | | LC40 | 9:20 AM | 9:33 AM | 83rd Ave & Van Buren St | 33.45176014 | -112.2383454 | 83rd Ave & Van Buren St | 33.45176014 | -112.2383454 | 0 | |
| WEST | 2046 | 2713852 | 2046 | 20164192 | 1750 | 15 | Regular | 83 | Saturday | a | North | 83VB | 9:33 AM | 10:24 AM | ARMA | 15.15 | 51 | 30 | 7 | 23 | LC40 | 9:24 AM | 10:24 AM | 83rd Ave & Van Buren St | 33.45176014 | -112.2383454 | Arrowhead Mall North | 33.64314588 | -112.2249888 | 9 | |
| WEST | 2046 | 2713852 | 2046 | 20165116 | 60140549 | 16 | Deadhead | 83 | Saturday | a | | ARMA | 10:24 AM | 10:26 AM | ARMA-L | 0.30 | 2 | | | | LC40 | 10:24 AM | 10:56 AM | Arrowhead Mall North | 33.64314588 | -112.2249888 | Arrowhead Mall Layover | 33.64425392 | -112.2256782 | 0 | |
| WEST | 2046 | 2713852 | 2046 | 20165117 | 60140550 | 17 | Deadhead | 83 | Saturday | a | | ARMA-L | 10:56 AM | 10:58 AM | ARMA | 0.30 | 2 | | | | LC40 | 10:26 AM | 10:58 AM | Arrowhead Mall Layover | 33.64425392 | -112.2256782 | Arrowhead Mall North | 33.64314588 | -112.2249888 | 30 | |
| WEST | 2046 | 2713852 | 2046 | 20164205 | 1801 | 18 | Regular | 83 | Saturday | a | South | ARMA | 10:58 AM | 11:51 AM | 83VB | 15.34 | 53 | 8 | 7 | 1 | LC40 | 10:58 AM | 11:51 AM | Arrowhead Mall North | 33.64314588 | -112.2249888 | 83rd Ave & Van Buren St | 33.45176014 | -112.2383454 | 0 | |
| WEST | 2046 | 2713852 | 2046 | 20164833 | 60140313 | 19 | Deadhead | 83 | Saturday | a | | 83VB | 11:51 AM | 11:55 AM | 83VB | 1.03 | 4 | | | | LC40 | 11:51 AM | 12:03 PM | 83rd Ave & Van Buren St | 33.45176014 | -112.2383454 | 83rd Ave & Van Buren St | 33.45176014 | -112.2383454 | 0 | |
| WEST | 2046 | 2713852 | 2046 | 20163836 | 1773 | 20 | Regular | 83 | Saturday | a | North | 83VB | 12:03 PM | 12:22 PM | 83CA | 5.22 | 19 | 5 | 5 | 0 | LC40 | 11:55 AM | 12:22 PM | 83rd Ave & Van Buren St | 33.45176014 | -112.2383454 | 83rd Ave & Camelback Rd | 33.50876654 | -112.2377143 | 8 | |
| WEST | 2046 | 2713852 | 2046 | 20164834 | 60140314 | 21 | Deadhead | 83 | Saturday | a | | 83CA | 12:22 PM | 12:25 PM | 75CA | 1.00 | 3 | | | | LC40 | 12:22 PM | 12:30 PM | 83rd Ave & Camelback Rd | 33.50876654 | -112.2377143 | 75th Ave & Camelback Rd | 33.50872446 | -112.22051 | 0 | |
| WEST | 2046 | 2713852 | 2046 | 20163789 | 1732 | 22 | Regular | 75 | Saturday | a | South | 75CA | 12:30 PM | 12:55 PM | 75LB | 7.30 | 25 | 14 | 5 | 9 | LC40 | 12:25 PM | 1:09 PM | 75th Ave & Camelback Rd | 33.50872446 | -112.22051 | 75th Ave & Lower Buckeye Rd | 33.42294285 | -112.2211466 | 5 | |
| WEST | 2046 | 2713852 | 2046 | 20165068 | 60140525 | 23 | Deadhead | 75 | Saturday | a | | 75LB | 1:09 PM | 1:14 PM | SLHS-N | 2.70 | 5 | | | | LC40 | 12:55 PM | 1:14 PM | 75th Ave & Lower Buckeye Rd | 33.42294285 | -112.2211466 | Sierra Linda HS-North | 33.41877515 | -112.2038817 | 14 | |
| WEST | 2046 | 2713852 | 2046 | 20163517 | 1603 | 24 | Regular | 67 | Saturday | a | North | SLHS-N | 1:14 PM | 2:16 PM | 67UN | 16.14 | 62 | 18 | 8 | 10 | LC40 | 1:14 PM | 2:16 PM | Sierra Linda HS-North | 33.41877515 | -112.2038817 | 67th Ave & Union Hills Dr | 33.65281565 | -112.2029624 | 0 | |
| WEST | 2046 | 2713852 | 2046 | 20164835 | 60140316 | 25 | Deadhead | 67 | Saturday | a | | 67UN | 2:16 PM | 2:21 PM | 67UN | 0.90 | 5 | | | | LC40 | 2:16 PM | 2:39 PM | 67th Ave & Union Hills Dr | 33.65281565 | -112.2029624 | 67th Ave & Union Hills Dr | 33.65281565 | -112.2029624 | 0 | |
| WEST | 2046 | 2713852 | 2046 | 20163532 | 1634 | 26 | Regular | 67 | Saturday | a | South | 67UN | 2:39 PM | 3:42 PM | SLHS-S | 16.14 | 63 | 8 | 8 | 0 | LC40 | 2:21 PM | 3:42 PM | 67th Ave & Union Hills Dr | 33.65281565 | -112.2029624 | Sierra Linda HS-South | 33.41822294 | -112.2041428 | 18 | |
| WEST | 2046 | 2713852 | 2046 | 20164836 | 60140317 | 27 | Deadhead | 67 | Saturday | a | | SLHS-S | 3:42 PM | 3:47 PM | 75LB | 2.70 | 5 | | | | LC40 | 3:42 PM | 3:55 PM | Sierra Linda HS-South | 33.41822294 | -112.2041428 | 75th Ave & Lower Buckeye Rd | 33.42294285 | -112.2211466 | 0 | |
| WEST | 2046 | 2713852 | 2046 | 20164157 | 1656 | 28 | Regular | 75 | Saturday | a | North | 75LB | 3:55 PM | 4:25 PM | 75CA | 7.41 | 30 | 17 | 5 | 12 | LC40 | 3:47 PM | 4:25 PM | 75th Ave & Lower Buckeye Rd | 33.42294285 | -112.2211466 | 75th Ave & Camelback Rd | 33.50872446 | -112.22051 | 8 | |
| WEST | 2046 | 2713852 | 2046 | 20164837 | 60140318 | 29 | Deadhead | 75 | Saturday | a | | 75CA | 4:25 PM | 4:28 PM | 67CA | 1.00 | 3 | | | | LC40 | 4:25 PM | 4:45 PM | 75th Ave & Camelback Rd | 33.50872446 | -112.22051 | 67th Ave & Camelback Rd | 33.50934213 | -112.2031583 | 0 | |
| WEST | 2046 | 2713852 | 2046 | 20164152 | 1654 | 30 | Regular | 67 | Saturday | a | South | 67CA | 4:45 PM | 5:10 PM | SLHS-S | 6.25 | 25 | 10 | 5 | 5 | LC40 | 4:28 PM | 5:10 PM | 67th Ave & Camelback Rd | 33.50934213 | -112.2031583 | Sierra Linda HS-South | 33.41822294 | -112.2041428 | 17 | |
| WEST | 2046 | 2713852 | 2046 | 20164838 | 60140319 | 31 | Deadhead | 67 | Saturday | a | | SLHS-S | 5:10 PM | 5:15 PM | 75LB | 2.70 | 5 | | | | LC40 | 5:10 PM | 5:25 PM | Sierra Linda HS-South | 33.41822294 | -112.2041428 | 75th Ave & Lower Buckeye Rd | 33.42294285 | -112.2211466 | 0 | |
| WEST | 2046 | 2713852 | 2046 | 20163809 | 1693 | 32 | Regular | 75 | Saturday | a | North | 75LB | 5:25 PM | 5:55 PM | 75CA | 7.41 | 30 | 7 | 5 | 2 | LC40 | 5:15 PM | 5:55 PM | 75th Ave & Lower Buckeye Rd | 33.42294285 | -112.2211466 | 75th Ave & Camelback Rd | 33.50872446 | -112.22051 | 10 | |
| WEST | 2046 | 2713852 | 2046 | 20164839 | 60140320 | 33 | Deadhead | 75 | Saturday | a | | 75CA | 5:55 PM | 5:58 PM | 83CA | 1.00 | 3 | | | | LC40 | 5:55 PM | 6:05 PM | 75th Ave & Camelback Rd | 33.50872446 | -112.22051 | 83rd Ave & Camelback Rd | 33.50876654 | -112.2377143 | 0 | |
| WEST | 2046 | 2713852 | 2046 | 20163824 | 1824 | 34 | Regular | 83 | Saturday | a | South | 83CA | 6:05 PM | 6:21 PM | 83VB | 5.22 | 16 | 7 | 5 | 2 | LC40 | 5:58 PM | 6:21 PM | 83rd Ave & Camelback Rd | 33.50876654 | -112.2377143 | 83rd Ave & Van Buren St | 33.45176014 | -112.2383454 | 7 | |
| WEST | 2046 | 2713852 | 2046 | 20164840 | 60140321 | 35 | Deadhead | 83 | Saturday | a | | 83VB | 6:21 PM | 6:25 PM | 83VB | 1.03 | 4 | | | | LC40 | 6:21 PM | 6:32 PM | 83rd Ave & Van Buren St | 33.45176014 | -112.2383454 | 83rd Ave & Van Buren St | 33.45176014 | -112.2383454 | 0 | |
| WEST | 2046 | 2713852 | 2046 | 20164155 | 1783 | 36 | Regular | 83 | Saturday | a | North | 83VB | 6:32 PM | 7:25 PM | ARMA | 15.15 | 53 | 34 | 7 | 27 | LC40 | 6:25 PM | 7:25 PM | 83rd Ave & Van Buren St | 33.45176014 | -112.2383454 | Arrowhead Mall North | 33.64314588 | -112.2249888 | 7 | |
| WEST | 2046 | 2713852 | 2046 | 20165134 | 60140567 | 37 | Deadhead | 83 | Saturday | a | | ARMA | 7:25 PM | 7:27 PM | ARMA-L | 0.30 | 2 | | | | LC40 | 7:25 PM | 8:01 PM | Arrowhead Mall North | 33.64314588 | -112.2249888 | Arrowhead Mall Layover | 33.64425392 | -112.2256782 | 0 | |
| WEST | 2046 | 2713852 | 2046 | 20165135 | 60140568 | 38 | Deadhead | 83 | Saturday | a | | ARMA-L | 8:01 PM | 8:03 PM | ARMA | 0.30 | 2 | | | | LC40 | 7:27 PM | 8:03 PM | Arrowhead Mall Layover | 33.64425392 | -112.2256782 | Arrowhead Mall North | 33.64314588 | -112.2249888 | 34 | |
| WEST | 2046 | 2713852 | 2046 | 20164171 | 1789 | 39 | Regular | 83 | Saturday | a | South | ARMA | 8:03 PM | 8:50 PM | 83VB | 15.34 | 47 | 10 | 6 | 4 | LC40 | 8:03 PM | 8:50 PM | Arrowhead Mall North | 33.64314588 | -112.2249888 | 83rd Ave & Van Buren St | 33.45176014 | -112.2383454 | 0 | |
| WEST | 2046 | 2713852 | 2046 | 20164841 | 60140322 | 40 | Deadhead | 83 | Saturday | a | | 83VB | 8:50 PM | 8:54 PM | 83VB | 1.03 | 4 | | | | LC40 | 8:50 PM | 9:04 PM | 83rd Ave & Van Buren St | 33.45176014 | -112.2383454 | 83rd Ave & Van Buren St | 33.45176014 | -112.2383454 | 0 | |
| WEST | 2046 | 2713852 | 2046 | 20163845 | 1782 | 41 | Regular | 83 | Saturday | a | North | 83VB | 9:04 PM | 9:20 PM | 83CA | 5.22 | 16 | 37 | 5 | 32 | LC40 | 8:54 PM | 9:20 PM | 83rd Ave & Van Buren St | 33.45176014 | -112.2383454 | 83rd Ave & Camelback Rd | 33.50876654 | -112.2377143 | 10 | |
| WEST | 2046 | 2713852 | 2046 | 20164842 | 60140323 | 42 | Deadhead | 83 | Saturday | a | | 83CA | 9:20 PM | 9:23 PM | 75CA | 1.00 | 3 | | | | LC40 | 9:20 PM | 10:00 PM | 83rd Ave & Camelback Rd | 33.50876654 | -112.2377143 | 75th Ave & Camelback Rd | 33.50872446 | -112.22051 | 0 | |
| WEST | 2046 | 2713852 | 2046 | 20164287 | 1725 | 43 | Regular | 75 | Saturday | a | South | 75CA | 10:00 PM | 10:21 PM | 75LB | 7.30 | 21 | 25 | 5 | 20 | LC40 | 9:23 PM | 10:46 PM | 75th Ave & Camelback Rd | 33.50872446 | -112.22051 | 75th Ave & Lower Buckeye Rd | 33.42294285 | -112.2211466 | 37 | |
| WEST | 2046 | 2713852 | 2046 | 20165069 | 60140506 | 44 | Deadhead | 75 | Saturday | a | | 75LB | 10:46 PM | 10:51 PM | SLHS-N | 2.70 | 5 | | | | LC40 | 10:21 PM | 10:51 PM | 75th Ave & Lower Buckeye Rd | 33.42294285 | -112.2211466 | Sierra Linda HS-North | 33.41877515 | -112.2038817 | 25 | |
| WEST | 2046 | 2713852 | 2046 | 20164280 | 1594 | 45 | Regular | 67 | Saturday | a | North | SLHS-N | 10:51 PM | 11:10 PM | 67CA | 6.27 | 19 | | | | LC40 | 10:51 PM | 11:10 PM | Sierra Linda HS-North | 33.41877515 | -112.2038817 | 67th Ave & Camelback Rd | 33.50934213 | -112.2031583 | 0 | |
| WEST | 2046 | 2713852 | 2046 | 20164844 | 60140326 | 46 | Pull-in | 67 | Saturday | a | | 67CA | 11:10 PM | 11:26 PM | WEST | 5.25 | 16 | | | | LC40 | 11:10 PM | | 67th Ave & Camelback Rd | 33.50934213 | -112.2031583 | West Transit Facility | 33.45411524 | -112.2287661 | 0 | |
| WEST | 2047 | 2713824 | 2047 | | | 1 | Prep-out | | | | | WEST | 5:02 AM | 5:17 AM | WEST | | | | | | LC40 | | 5:17 AM | West Transit Facility | 33.45411524 | -112.2287661 | West Transit Facility | 33.45411524 | -112.2287661 | 52597742 | |
| WEST | 2047 | 2713824 | 2047 | 20164481 | 60137804 | 2 | Pull-out | 17 | Saturday | a | | WEST | 5:17 AM | 5:50 AM | 52MC | 15.95 | 33 | | | | LC40 | | 5:50 AM | West Transit Facility | 33.45411524 | -112.2287661 | 52nd St & McDowell Rd | 33.46556716 | -111.9697435 | 52597757 | |
| WEST | 2047 | 2713824 | 2047 | 20163782 | 1123 | 3 | Regular | 17 | Saturday | a | West | 52MC | 5:50 AM | 6:57 AM | 99MC | 17.55 | 67 | 20 | 9 | 11 | LC40 | 5:50 AM | 6:57 AM | 52nd St & McDowell Rd | 33.46556716 | -111.9697435 | 99th Ave & McDowell Rd | 33.46475107 | -112.2725559 | 0 | |
| WEST | 2047 | 2713824 | 2047 | 20164561 | 60137795 | 4 | Deadhead | 17 | Saturday | a | | 99MC | 6:57 AM | 7:04 AM | 99MC | 2.63 | 7 | | | | LC40 | 6:57 AM | 7:24 AM | 99th Ave & McDowell Rd | 33.46475107 | -112.2725559 | 99th Ave & McDowell Rd | 33.46475107 | -112.2725559 | 0 | |
| WEST | 2047 | 2713824 | 2047 | 20163725 | 1052 | 5 | Regular | 17 | Saturday | a | East | 99MC | 7:24 AM | 9:00 AM | PIMC | 21.72 | 96 | 25 | 12 | 13 | LC40 | 7:04 AM | 9:00 AM | 99th Ave & McDowell Rd | 33.46475107 | -112.2725559 | Pima Rd & McDowell Rd | 33.46580416 | -111.8918629 | 20 | |
| WEST | 2047 | 2713824 | 2047 | 20164562 | 60137796 | 6 | Deadhead | 17 | Saturday | a | | PIMC | 9:00 AM | 9:07 AM | PIMC | 2.40 | 7 | | | | LC40 | 9:00 AM | 9:32 AM | Pima Rd & McDowell Rd | 33.46580416 | -111.8918629 | Pima Rd & McDowell Rd | 33.46580416 | -111.8918629 | 0 | |
| WEST | 2047 | 2713824 | 2047 | 20163769 | 1111 | 7 | Regular | 17 | Saturday | a | West | PIMC | 9:32 AM | 11:05 AM | 99MC | 22.05 | 93 | 12 | 12 | 0 | LC40 | 9:07 AM | 11:05 AM | Pima Rd & McDowell Rd | 33.46580416 | -111.8918629 | 99th Ave & McDowell Rd | 33.46475107 | -112.2725559 | 25 | |
| WEST | 2047 | 2713824 | 2047 | 20164553 | 60137797 | 8 | Deadhead | 17 | Saturday | a | | 99MC | 11:05 AM | 11:12 AM | 99MC | 2.63 | 7 | | | | LC40 | 11:05 AM | 11:24 AM | 99th Ave & McDowell Rd | 33.46475107 | -112.2725559 | 99th Ave & McDowell Rd | 33.46475107 | -112.2725559 | 0 | |
| WEST | 2047 | 2713824 | 2047 | 20163729 | 1056 | 9 | Regular | 17 | Saturday | a | East | 99MC | 11:24 AM | 1:00 PM | PIMC | 21.72 | 96 | 25 | 12 | 13 | LC40 | 11:12 AM | 1:00 PM | 99th Ave & McDowell Rd | 33.46475107 | -112.2725559 | Pima Rd & McDowell Rd | 33.46580416 | -111.8918629 | 12 | |
| WEST | 2047 | 2713824 | 2047 | 20164486 | 60137798 | 10 | Deadhead | 17 | Saturday | a | | PIMC | 1:00 PM | 1:07 PM | PIMC | 2.40 | 7 | | | | LC40 | 1:00 PM | 1:32 PM | Pima Rd & McDowell Rd | 33.46580416 | -111.8918629 | Pima Rd & McDowell Rd | 33.46580416 | -111.8918629 | 0 | |
| WEST | 2047 | 2713824 | 2047 | 20163773 | 1115 | 11 | Regular | 17 | Saturday | a | West | PIMC | 1:32 PM | 3:05 PM | 99MC | 22.05 | 93 | 12 | 12 | 0 | LC40 | 1:07 PM | 3:05 PM | Pima Rd & McDowell Rd | 33.46580416 | -111.8918629 | 99th Ave & McDowell Rd | 33.46475107 | -112.2725559 | 25 | |
| WEST | 2047 | 2713824 | 2047 | 20164477 | 60137799 | 12 | Deadhead | 17 | Saturday | a | | 99MC | 3:05 PM | 3:12 PM | 99MC | 2.63 | 7 | | | | LC40 | 3:05 PM | 3:24 PM | 99th Ave & McDowell Rd | 33.46475107 | -112.2725559 | 99th Ave & McDowell Rd | 33.46475107 | -112.2725559 | 0 | |
| WEST | 2047 | 2713824 | 2047 | 20163733 | 1060 | 13 | Regular | 17 | Saturday | a | East | 99MC | 3:24 PM | 5:00 PM | PIMC | 21.72 | 96 | 25 | 12 | 13 | LC40 | 3:12 PM | 5:00 PM | 99th Ave & McDowell Rd | 33.46475107 | -112.2725559 | Pima Rd & McDowell Rd | 33.46580416 | -111.8918629 | 12 | |
| WEST | 2047 | 2713824 | 2047 | 20164478 | 60137800 | 14 | Deadhead | 17 | Saturday | a | | PIMC | 5:00 PM | 5:07 PM | PIMC | 2.40 | 7 | | | | LC40 | 5:00 PM | 5:32 PM | Pima Rd & McDowell Rd | 33.46580416 | -111.8918629 | Pima Rd & McDowell Rd | 33.46580416 | -111.8918629 | 0 | |
| WEST | 2047 | 2713824 | 2047 | 20163777 | 1119 | 15 | Regular | 17 | Saturday | a | West | PIMC | 5:32 PM | 7:05 PM | 99MC | 22.05 | 93 | 20 | 12 | 8 | LC40 | 5:07 PM | 7:05 PM | Pima Rd & McDowell Rd | 33.46580416 | -111.8918629 | 99th Ave & McDowell Rd | 33.46475107 | -112.2725559 | 25 | |
| WEST | 2047 | 2713824 | 2047 | 20164479 | 60137801 | 16 | Deadhead | 17 | Saturday | a | | 99MC | 7:05 PM | 7:12 PM | 99MC | 2.63 | 7 | | | | LC40 | 7:05 PM | 7:32 PM | 99th Ave & McDowell Rd | 33.46475107 | -112.2725559 | 99th Ave & McDowell Rd | 33.46475107 | -112.2725559 | 0 | |
| WEST | 2047 | 2713824 | 2047 | 20163754 | 1078 | 17 | Regular | 17 | Saturday | a | East | 99MC | 7:32 PM | 8:52 PM | PIMC | 21.72 | 80 | 13 | 10 | 3 | LC40 | 7:12 PM | 8:52 PM | 99th Ave & McDowell Rd | 33.46475107 | -112.2725559 | Pima Rd & McDowell Rd | 33.46580416 | -111.8918629 | 20 | |
| WEST | 2047 | 2713824 | 2047 | 20164480 | 60137802 | 18 | Deadhead | 17 | Saturday | a | | PIMC | 8:52 PM | 9:07 PM | 52MC | 8.53 | 15 | | | | LC40 | 8:52 PM | 9:20 PM | Pima Rd & McDowell Rd | 33.46580416 | -111.8918629 | 52nd St & McDowell Rd | 33.46556716 | -111.9697435 | 0 | |
| WEST | 2047 | 2713824 | 2047 | 20164038 | 1127 | 19 | Regular | 17 | Saturday | a | West | 52MC | 9:20 PM | 10:23 PM | 99MC | 17.55 | 63 | 9 | 8 | 1 | LC40 | 9:07 PM | 10:23 PM | 52nd St & McDowell Rd | 33.46556716 | -111.9697435 | 99th Ave & McDowell Rd | 33.46475107 | -112.2725559 | 13 | |

| | | | | | | | | | | | | | | | | | | | | | | | | | | | | | | |
|---|---|---|---|---|---|---|---|---|---|---|---|---|---|---|---|---|---|---|---|---|---|---|---|---|---|---|---|---|---|---|
| WEST | 2047 | 2713824 | 2047 | 20164556 | 60137803 | 20 | Deadhead | 17 | Saturday | a | | 99MC | 10:23 PM | 10:30 PM | 99MC | 2.63 | 7 | | | LC40 | 10:23 PM | 10:39 PM | 99th Ave & McDowell Rd | 33.46475107 | -112.2725559 | 99th Ave & McDowell Rd | 33.46475107 | -112.2725559 | 0 |
| WEST | 2047 | 2713824 | 2047 | 20164247 | 1049 | 21 | Regular | 17 | Saturday | a | East | 99MC | 10:39 PM | 11:39 PM | 52MC | 17.39 | 60 | | | LC40 | 10:30 PM | 11:39 PM | 99th Ave & McDowell Rd | 33.46475107 | -112.2725559 | 52nd St & McDowell Rd | 33.46556716 | -111.9697435 | 9 |
| WEST | 2047 | 2713824 | 2047 | 20164483 | 60137805 | 22 | Pull-in | 17 | Saturday | a | | 52MC | 11:39 PM | 12:12 AM | WEST | 16.98 | 33 | | | LC40 | 11:39 PM | | 52nd St & McDowell Rd | 33.46556716 | -111.9697435 | West Transit Facility | 33.45411524 | -112.2287661 | 0 |
| WEST | 2048 | 2713820 | 2048 | | | 1 | Prep-out | | | | | WEST | 5:04 AM | 5:19 AM | WEST | | | | | LC40 | | 5:19 AM | West Transit Facility | 33.45411524 | -112.2287661 | West Transit Facility | 33.45411524 | -112.2287661 | 52597744 |
| WEST | 2048 | 2713820 | 2048 | 20164475 | 60136572 | 2 | Pull-out | 51 | Saturday | a | | WEST | 5:19 AM | 5:45 AM | BA51 | 8.80 | 26 | | | LC40 | | 5:45 AM | West Transit Facility | 33.45411524 | -112.2287661 | 51st Ave & Baseline Rd | 33.37752263 | -112.1682551 | 52597759 |
| WEST | 2048 | 2713820 | 2048 | 20164100 | 1437 | 3 | Regular | 51 | Saturday | a | North | BA51 | 5:45 AM | 6:35 AM | ASUW | 16.31 | 50 | 33 | 8 | 25 LC40 | 5:45 AM | 7:08 AM | 51st Ave & Baseline Rd | 33.37752263 | -112.1682551 | ASU West Campus | 33.60922389 | -112.1604935 | 0 |
| WEST | 2048 | 2713820 | 2048 | 20163614 | 1458 | 4 | Regular | 51 | Saturday | a | South | ASUW | 7:08 AM | 8:25 AM | 51PE | 27.75 | 77 | 26 | 12 | 14 LC40 | 6:35 AM | 8:51 AM | ASU West Campus | 33.60922389 | -112.1604935 | 51st Ave & Pecos Rd | 33.29045953 | -112.1690898 | 33 |
| WEST | 2048 | 2713820 | 2048 | 20163596 | 1407 | 5 | Regular | 51 | Saturday | a | North | 51PE | 8:51 AM | 10:07 AM | ASUW | 24.97 | 76 | 25 | 12 | 13 LC40 | 8:25 AM | 10:32 AM | 51st Ave & Pecos Rd | 33.29045953 | -112.1690898 | ASU West Campus | 33.60922389 | -112.1604935 | 26 |
| WEST | 2048 | 2713820 | 2048 | 20164081 | 1471 | 6 | Regular | 51 | Saturday | a | South | ASUW | 10:32 AM | 11:28 AM | BA51 | 17.01 | 56 | 10 | 9 | 1 LC40 | 10:07 AM | 11:28 AM | ASU West Campus | 33.60922389 | -112.1604935 | 51st Ave & Baseline Rd | 33.37752263 | -112.1682551 | 25 |
| WEST | 2048 | 2713820 | 2048 | 20164473 | 60136570 | 7 | Deadhead | 51 | Saturday | a | | BA51 | 11:28 AM | 11:33 AM | BA51 | 1.85 | 5 | | | LC40 | 11:28 AM | 11:43 AM | 51st Ave & Baseline Rd | 33.37752263 | -112.1682551 | 51st Ave & Baseline Rd | 33.37752263 | -112.1682551 | 0 |
| WEST | 2048 | 2713820 | 2048 | 20164074 | 1421 | 8 | Regular | 51 | Saturday | a | North | BA51 | 11:43 AM | 12:38 PM | ASUW | 16.31 | 55 | 24 | 9 | 15 LC40 | 11:33 AM | 1:02 PM | 51st Ave & Baseline Rd | 33.37752263 | -112.1682551 | ASU West Campus | 33.60922389 | -112.1604935 | 10 |
| WEST | 2048 | 2713820 | 2048 | 20163620 | 1450 | 9 | Regular | 51 | Saturday | a | South | ASUW | 1:02 PM | 2:26 PM | 51PE | 27.75 | 84 | 24 | 13 | 11 LC40 | 12:38 PM | 2:50 PM | ASU West Campus | 33.60922389 | -112.1604935 | 51st Ave & Pecos Rd | 33.29045953 | -112.1690898 | 24 |
| WEST | 2048 | 2713820 | 2048 | 20163607 | 1413 | 10 | Regular | 51 | Saturday | a | North | 51PE | 2:50 PM | 4:08 PM | ASUW | 24.97 | 78 | 25 | 12 | 13 LC40 | 2:26 PM | 4:33 PM | 51st Ave & Pecos Rd | 33.29045953 | -112.1690898 | ASU West Campus | 33.60922389 | -112.1604935 | 24 |
| WEST | 2048 | 2713820 | 2048 | 20164088 | 1475 | 11 | Regular | 51 | Saturday | a | South | ASUW | 4:33 PM | 5:29 PM | BA51 | 17.01 | 56 | 9 | 9 | 0 LC40 | 4:08 PM | 5:29 PM | ASU West Campus | 33.60922389 | -112.1604935 | 51st Ave & Baseline Rd | 33.37752263 | -112.1682551 | 25 |
| WEST | 2048 | 2713820 | 2048 | 20164474 | 60136571 | 12 | Deadhead | 51 | Saturday | a | | BA51 | 5:29 PM | 5:34 PM | BA51 | 1.85 | 5 | | | LC40 | 5:29 PM | 5:43 PM | 51st Ave & Baseline Rd | 33.37752263 | -112.1682551 | 51st Ave & Baseline Rd | 33.37752263 | -112.1682551 | 0 |
| WEST | 2048 | 2713820 | 2048 | 20164082 | 1428 | 13 | Regular | 51 | Saturday | a | North | BA51 | 5:43 PM | 6:36 PM | ASUW | 16.31 | 53 | 29 | 8 | 21 LC40 | 5:34 PM | 7:05 PM | 51st Ave & Baseline Rd | 33.37752263 | -112.1682551 | ASU West Campus | 33.60922389 | -112.1604935 | 9 |
| WEST | 2048 | 2713820 | 2048 | 20164090 | 1477 | 14 | Regular | 51 | Saturday | a | South | ASUW | 7:05 PM | 8:27 PM | 51PE | 27.75 | 82 | 26 | 13 | 13 LC40 | 6:36 PM | 8:53 PM | ASU West Campus | 33.60922389 | -112.1604935 | 51st Ave & Pecos Rd | 33.29045953 | -112.1690898 | 29 |
| WEST | 2048 | 2713820 | 2048 | 20164075 | 1422 | 15 | Regular | 51 | Saturday | a | North | 51PE | 8:53 PM | 10:02 PM | ASUW | 24.97 | 69 | 36 | 11 | 25 LC40 | 8:27 PM | 10:38 PM | 51st Ave & Pecos Rd | 33.29045953 | -112.1690898 | ASU West Campus | 33.60922389 | -112.1604935 | 26 |
| WEST | 2048 | 2713820 | 2048 | 20164267 | 1444 | 16 | Regular | 51 | Saturday | a | South | ASUW | 10:38 PM | 11:27 PM | BA51 | 17.01 | 49 | | | LC40 | 10:02 PM | 11:27 PM | ASU West Campus | 33.60922389 | -112.1604935 | 51st Ave & Baseline Rd | 33.37752263 | -112.1682551 | 36 |
| WEST | 2048 | 2713820 | 2048 | 20164476 | 60136573 | 17 | Pull-in | 51 | Saturday | a | | BA51 | 11:27 PM | 11:53 PM | WEST | 8.80 | 26 | | | LC40 | 11:27 PM | | 51st Ave & Baseline Rd | 33.37752263 | -112.1682551 | West Transit Facility | 33.45411524 | -112.2287661 | 0 |
| WEST | 2049 | 2713831 | 2049 | | | 1 | Prep-out | | | | | WEST | 5:04 AM | 5:19 AM | WEST | | | | | LC40 | | 5:19 AM | West Transit Facility | 33.45411524 | -112.2287661 | West Transit Facility | 33.45411524 | -112.2287661 | 52597744 |
| WEST | 2049 | 2713831 | 2049 | 20164482 | 60137811 | 2 | Pull-out | 17 | Saturday | a | | WEST | 5:19 AM | 5:39 AM | ESMC | 10.60 | 20 | | | LC40 | | 5:39 AM | West Transit Facility | 33.45411524 | -112.2287661 | Pebble Creek Pkwy & McDowell Rd | 33.46464073 | -112.3924621 | 52597759 |
| WEST | 2049 | 2713831 | 2049 | 20163738 | 1065 | 3 | Regular | 17 | Saturday | a | East | ESMC | 5:39 AM | 7:27 AM | PIMC | 28.81 | 108 | 28 | 13 | 15 LC40 | 5:39 AM | 7:27 AM | Pebble Creek Pkwy & McDowell Rd | 33.46464073 | -112.3924621 | Pima Rd & McDowell Rd | 33.46580416 | -111.8918629 | 0 |
| WEST | 2049 | 2713831 | 2049 | 20164484 | 60137806 | 4 | Deadhead | 17 | Saturday | a | | PIMC | 7:27 AM | 7:34 AM | PIMC | 2.40 | 7 | | | LC40 | 7:27 AM | 8:02 AM | Pima Rd & McDowell Rd | 33.46580416 | -111.8918629 | Pima Rd & McDowell Rd | 33.46580416 | -111.8918629 | 0 |
| WEST | 2049 | 2713831 | 2049 | 20163752 | 1096 | 5 | Regular | 17 | Saturday | a | West | PIMC | 8:02 AM | 9:57 AM | ESMC | 28.99 | 115 | 28 | 14 | 14 LC40 | 7:34 AM | 9:57 AM | Pima Rd & McDowell Rd | 33.46580416 | -111.8918629 | Pebble Creek Pkwy & McDowell Rd | 33.46464073 | -112.3924621 | 28 |
| WEST | 2049 | 2713831 | 2049 | 20164485 | 60137807 | 6 | Deadhead | 17 | Saturday | a | | ESMC | 9:57 AM | 10:04 AM | ESMC | 2.50 | 7 | | | LC40 | 9:57 AM | 10:32 AM | Pebble Creek Pkwy & McDowell Rd | 33.46464073 | -112.3924621 | Pebble Creek Pkwy & McDowell Rd | 33.46464073 | -112.3924621 | 0 |
| WEST | 2049 | 2713831 | 2049 | 20163744 | 1070 | 7 | Regular | 17 | Saturday | a | East | ESMC | 10:32 AM | 12:30 PM | PIMC | 28.81 | 118 | 25 | 15 | 10 LC40 | 10:04 AM | 12:30 PM | Pebble Creek Pkwy & McDowell Rd | 33.46464073 | -112.3924621 | Pima Rd & McDowell Rd | 33.46580416 | -111.8918629 | 28 |
| WEST | 2049 | 2713831 | 2049 | 20164487 | 60137808 | 8 | Deadhead | 17 | Saturday | a | | PIMC | 12:30 PM | 12:37 PM | PIMC | 2.40 | 7 | | | LC40 | 12:30 PM | 1:02 PM | Pima Rd & McDowell Rd | 33.46580416 | -111.8918629 | Pima Rd & McDowell Rd | 33.46580416 | -111.8918629 | 0 |
| WEST | 2049 | 2713831 | 2049 | 20163759 | 1101 | 9 | Regular | 17 | Saturday | a | West | PIMC | 1:02 PM | 2:57 PM | ESMC | 28.99 | 115 | 28 | 14 | 14 LC40 | 12:37 PM | 2:57 PM | Pima Rd & McDowell Rd | 33.46580416 | -111.8918629 | Pebble Creek Pkwy & McDowell Rd | 33.46464073 | -112.3924621 | 25 |
| WEST | 2049 | 2713831 | 2049 | 20164531 | 60137809 | 10 | Deadhead | 17 | Saturday | a | | ESMC | 2:57 PM | 3:04 PM | ESMC | 2.50 | 7 | | | LC40 | 2:57 PM | 3:32 PM | Pebble Creek Pkwy & McDowell Rd | 33.46464073 | -112.3924621 | Pebble Creek Pkwy & McDowell Rd | 33.46464073 | -112.3924621 | 0 |
| WEST | 2049 | 2713831 | 2049 | 20163747 | 1075 | 11 | Regular | 17 | Saturday | a | East | ESMC | 3:32 PM | 5:30 PM | PIMC | 28.81 | 118 | 25 | 15 | 10 LC40 | 3:04 PM | 5:30 PM | Pebble Creek Pkwy & McDowell Rd | 33.46464073 | -112.3924621 | Pima Rd & McDowell Rd | 33.46580416 | -111.8918629 | 28 |
| WEST | 2049 | 2713831 | 2049 | 20164523 | 60137810 | 12 | Deadhead | 17 | Saturday | a | | PIMC | 5:30 PM | 5:37 PM | PIMC | 2.40 | 7 | | | LC40 | 5:30 PM | 6:02 PM | Pima Rd & McDowell Rd | 33.46580416 | -111.8918629 | Pima Rd & McDowell Rd | 33.46580416 | -111.8918629 | 0 |
| WEST | 2049 | 2713831 | 2049 | 20163764 | 1106 | 13 | Regular | 17 | Saturday | a | West | PIMC | 6:02 PM | 7:57 PM | ESMC | 28.99 | 115 | | | LC40 | 5:37 PM | 7:57 PM | Pima Rd & McDowell Rd | 33.46580416 | -111.8918629 | Pebble Creek Pkwy & McDowell Rd | 33.46464073 | -112.3924621 | 25 |
| WEST | 2049 | 2713831 | 2049 | 20164524 | 60137812 | 14 | Pull-in | 17 | Saturday | a | | ESMC | 7:57 PM | 8:17 PM | WEST | 10.60 | 20 | | | LC40 | 7:57 PM | | Pebble Creek Pkwy & McDowell Rd | 33.46464073 | -112.3924621 | West Transit Facility | 33.45411524 | -112.2287661 | 0 |
| WEST | 2050 | 2713821 | 2050 | | | 1 | Prep-out | | | | | WEST | 5:05 AM | 5:20 AM | WEST | | | | | LC40 | | 5:20 AM | West Transit Facility | 33.45411524 | -112.2287661 | West Transit Facility | 33.45411524 | -112.2287661 | 52597745 |
| WEST | 2050 | 2713821 | 2050 | 20164506 | 60136969 | 2 | Pull-out | 13 | Saturday | a | | WEST | 5:20 AM | 5:30 AM | 75BU | 1.61 | 10 | | | LC40 | | 5:30 AM | West Transit Facility | 33.45411524 | -112.2287661 | 75th Ave & Buckeye Rd | 33.43712491 | -112.2209797 | 52597760 |
| WEST | 2050 | 2713821 | 2050 | 20164300 | 60136002 | 3 | Regular | 13 | Saturday | a | East | 75BU | 5:30 AM | 6:07 AM | SKT2 | 11.95 | 37 | 8 | 5 | 3 LC40 | 5:30 AM | 6:15 AM | 75th Ave & Buckeye Rd | 33.43712491 | -112.2209797 | Sky Harbor West | 33.43650803 | -112.0139836 | 0 |
| WEST | 2050 | 2713821 | 2050 | 20163551 | 60134003 | 4 | Regular | 13 | Saturday | a | West | SKT2 | 6:15 AM | 6:54 AM | 75BU | 12.39 | 39 | 32 | 5 | 27 LC40 | 6:07 AM | 6:54 AM | Sky Harbor West | 33.43650803 | -112.0139836 | 75th Ave & Buckeye Rd | 33.43712491 | -112.2209797 | 8 |
| WEST | 2050 | 2713821 | 2050 | 20164536 | 60136960 | 5 | Deadhead | 13 | Saturday | a | | 75BU | 6:54 AM | 6:58 AM | 75BU | 1.65 | 4 | | | LC40 | 6:54 AM | 7:30 AM | 75th Ave & Buckeye Rd | 33.43712491 | -112.2209797 | 75th Ave & Buckeye Rd | 33.43712491 | -112.2209797 | 0 |
| WEST | 2050 | 2713821 | 2050 | 20164023 | 60136006 | 6 | Regular | 13 | Saturday | a | East | 75BU | 7:30 AM | 8:07 AM | SKT2 | 11.95 | 37 | 8 | 5 | 3 LC40 | 6:58 AM | 8:15 AM | 75th Ave & Buckeye Rd | 33.43712491 | -112.2209797 | Sky Harbor West | 33.43650803 | -112.0139836 | 32 |
| WEST | 2050 | 2713821 | 2050 | 20163553 | 60134007 | 7 | Regular | 13 | Saturday | a | West | SKT2 | 8:15 AM | 8:54 AM | 75BU | 12.39 | 39 | 32 | 5 | 27 LC40 | 8:07 AM | 8:54 AM | Sky Harbor West | 33.43650803 | -112.0139836 | 75th Ave & Buckeye Rd | 33.43712491 | -112.2209797 | 8 |
| WEST | 2050 | 2713821 | 2050 | 20164508 | 60136961 | 8 | Deadhead | 13 | Saturday | a | | 75BU | 8:54 AM | 8:58 AM | 75BU | 1.65 | 4 | | | LC40 | 8:54 AM | 9:30 AM | 75th Ave & Buckeye Rd | 33.43712491 | -112.2209797 | 75th Ave & Buckeye Rd | 33.43712491 | -112.2209797 | 0 |
| WEST | 2050 | 2713821 | 2050 | 20164050 | 60136010 | 9 | Regular | 13 | Saturday | a | East | 75BU | 9:30 AM | 10:07 AM | SKT2 | 11.95 | 37 | 8 | 5 | 3 LC40 | 8:58 AM | 10:15 AM | 75th Ave & Buckeye Rd | 33.43712491 | -112.2209797 | Sky Harbor West | 33.43650803 | -112.0139836 | 32 |
| WEST | 2050 | 2713821 | 2050 | 20163555 | 60134011 | 10 | Regular | 13 | Saturday | a | West | SKT2 | 10:15 AM | 10:54 AM | 75BU | 12.39 | 39 | 32 | 5 | 27 LC40 | 10:07 AM | 10:54 AM | Sky Harbor West | 33.43650803 | -112.0139836 | 75th Ave & Buckeye Rd | 33.43712491 | -112.2209797 | 8 |
| WEST | 2050 | 2713821 | 2050 | 20164509 | 60136962 | 11 | Deadhead | 13 | Saturday | a | | 75BU | 10:54 AM | 10:58 AM | 75BU | 1.65 | 4 | | | LC40 | 10:54 AM | 11:30 AM | 75th Ave & Buckeye Rd | 33.43712491 | -112.2209797 | 75th Ave & Buckeye Rd | 33.43712491 | -112.2209797 | 0 |
| WEST | 2050 | 2713821 | 2050 | 20164053 | 60136014 | 12 | Regular | 13 | Saturday | a | East | 75BU | 11:30 AM | 12:07 PM | SKT2 | 11.95 | 37 | 8 | 5 | 3 LC40 | 10:58 AM | 12:15 PM | 75th Ave & Buckeye Rd | 33.43712491 | -112.2209797 | Sky Harbor West | 33.43650803 | -112.0139836 | 32 |
| WEST | 2050 | 2713821 | 2050 | 20163559 | 60134015 | 13 | Regular | 13 | Saturday | a | West | SKT2 | 12:15 PM | 12:55 PM | 75BU | 12.39 | 40 | 31 | 5 | 26 LC40 | 12:07 PM | 12:55 PM | Sky Harbor West | 33.43650803 | -112.0139836 | 75th Ave & Buckeye Rd | 33.43712491 | -112.2209797 | 8 |
| WEST | 2050 | 2713821 | 2050 | 20164510 | 60136963 | 14 | Deadhead | 13 | Saturday | a | | 75BU | 12:55 PM | 12:59 PM | 75BU | 1.65 | 4 | | | LC40 | 12:55 PM | 1:30 PM | 75th Ave & Buckeye Rd | 33.43712491 | -112.2209797 | 75th Ave & Buckeye Rd | 33.43712491 | -112.2209797 | 0 |
| WEST | 2050 | 2713821 | 2050 | 20164024 | 60136018 | 15 | Regular | 13 | Saturday | a | East | 75BU | 1:30 PM | 2:07 PM | SKT2 | 11.95 | 37 | 8 | 5 | 3 LC40 | 12:59 PM | 2:15 PM | 75th Ave & Buckeye Rd | 33.43712491 | -112.2209797 | Sky Harbor West | 33.43650803 | -112.0139836 | 31 |
| WEST | 2050 | 2713821 | 2050 | 20163557 | 60134019 | 16 | Regular | 13 | Saturday | a | West | SKT2 | 2:15 PM | 2:55 PM | 75BU | 12.39 | 40 | 31 | 5 | 26 LC40 | 2:07 PM | 2:55 PM | Sky Harbor West | 33.43650803 | -112.0139836 | 75th Ave & Buckeye Rd | 33.43712491 | -112.2209797 | 8 |
| WEST | 2050 | 2713821 | 2050 | 20164535 | 60136964 | 17 | Deadhead | 13 | Saturday | a | | 75BU | 2:55 PM | 2:59 PM | 75BU | 1.65 | 4 | | | LC40 | 2:55 PM | 3:30 PM | 75th Ave & Buckeye Rd | 33.43712491 | -112.2209797 | 75th Ave & Buckeye Rd | 33.43712491 | -112.2209797 | 0 |
| WEST | 2050 | 2713821 | 2050 | 20164030 | 60136022 | 18 | Regular | 13 | Saturday | a | East | 75BU | 3:30 PM | 4:07 PM | SKT2 | 11.95 | 37 | 8 | 5 | 3 LC40 | 2:59 PM | 4:15 PM | 75th Ave & Buckeye Rd | 33.43712491 | -112.2209797 | Sky Harbor West | 33.43650803 | -112.0139836 | 31 |
| WEST | 2050 | 2713821 | 2050 | 20163563 | 60134023 | 19 | Regular | 13 | Saturday | a | West | SKT2 | 4:15 PM | 4:55 PM | 75BU | 12.39 | 40 | 31 | 5 | 26 LC40 | 4:07 PM | 4:55 PM | Sky Harbor West | 33.43650803 | -112.0139836 | 75th Ave & Buckeye Rd | 33.43712491 | -112.2209797 | 8 |
| WEST | 2050 | 2713821 | 2050 | 20164507 | 60136965 | 20 | Deadhead | 13 | Saturday | a | | 75BU | 4:55 PM | 4:59 PM | 75BU | 1.65 | 4 | | | LC40 | 4:55 PM | 5:30 PM | 75th Ave & Buckeye Rd | 33.43712491 | -112.2209797 | 75th Ave & Buckeye Rd | 33.43712491 | -112.2209797 | 0 |
| WEST | 2050 | 2713821 | 2050 | 20164028 | 60136026 | 21 | Regular | 13 | Saturday | a | East | 75BU | 5:30 PM | 6:07 PM | SKT2 | 11.95 | 37 | 8 | 5 | 3 LC40 | 4:59 PM | 6:15 PM | 75th Ave & Buckeye Rd | 33.43712491 | -112.2209797 | Sky Harbor West | 33.43650803 | -112.0139836 | 31 |
| WEST | 2050 | 2713821 | 2050 | 20163562 | 60134027 | 22 | Regular | 13 | Saturday | a | West | SKT2 | 6:15 PM | 6:55 PM | 75BU | 12.39 | 40 | 31 | 5 | 26 LC40 | 6:07 PM | 6:55 PM | Sky Harbor West | 33.43650803 | -112.0139836 | 75th Ave & Buckeye Rd | 33.43712491 | -112.2209797 | 8 |
| WEST | 2050 | 2713821 | 2050 | 20164511 | 60136966 | 23 | Deadhead | 13 | Saturday | a | | 75BU | 6:55 PM | 6:59 PM | 75BU | 1.65 | 4 | | | LC40 | 6:55 PM | 7:30 PM | 75th Ave & Buckeye Rd | 33.43712491 | -112.2209797 | 75th Ave & Buckeye Rd | 33.43712491 | -112.2209797 | 0 |
| WEST | 2050 | 2713821 | 2050 | 20164026 | 60136030 | 24 | Regular | 13 | Saturday | a | East | 75BU | 7:30 PM | 8:07 PM | SKT2 | 11.95 | 37 | 8 | 5 | 3 LC40 | 6:59 PM | 8:15 PM | 75th Ave & Buckeye Rd | 33.43712491 | -112.2209797 | Sky Harbor West | 33.43650803 | -112.0139836 | 31 |
| WEST | 2050 | 2713821 | 2050 | 20163564 | 60134031 | 25 | Regular | 13 | Saturday | a | West | SKT2 | 8:15 PM | 8:55 PM | 75BU | 12.39 | 40 | 31 | 5 | 26 LC40 | 8:07 PM | 8:55 PM | Sky Harbor West | 33.43650803 | -112.0139836 | 75th Ave & Buckeye Rd | 33.43712491 | -112.2209797 | 8 |
| WEST | 2050 | 2713821 | 2050 | 20164512 | 60136967 | 26 | Deadhead | 13 | Saturday | a | | 75BU | 8:55 PM | 8:59 PM | 75BU | 1.65 | 4 | | | LC40 | 8:55 PM | 9:30 PM | 75th Ave & Buckeye Rd | 33.43712491 | -112.2209797 | 75th Ave & Buckeye Rd | 33.43712491 | -112.2209797 | 0 |
| WEST | 2050 | 2713821 | 2050 | 20164043 | 60136034 | 27 | Regular | 13 | Saturday | a | East | 75BU | 9:30 PM | 10:07 PM | SKT2 | 11.95 | 37 | 8 | 5 | 3 LC40 | 8:59 PM | 10:15 PM | 75th Ave & Buckeye Rd | 33.43712491 | -112.2209797 | Sky Harbor West | 33.43650803 | -112.0139836 | 31 |
| WEST | 2050 | 2713821 | 2050 | 20164242 | 60134035 | 28 | Regular | 13 | Saturday | a | West | SKT2 | 10:15 PM | 10:53 PM | 75BU | 12.39 | 38 | 5 | 5 | 0 LC40 | 10:07 PM | 10:53 PM | Sky Harbor West | 33.43650803 | -112.0139836 | 75th Ave & Buckeye Rd | 33.43712491 | -112.2209797 | 8 |
| WEST | 2050 | 2713821 | 2050 | 20164538 | 60136968 | 29 | Deadhead | 13 | Saturday | a | | 75BU | 10:53 PM | 10:57 PM | 75BU | 1.65 | 4 | | | LC40 | 10:53 PM | 11:02 PM | 75th Ave & Buckeye Rd | 33.43712491 | -112.2209797 | 75th Ave & Buckeye Rd | 33.43712491 | -112.2209797 | 0 |
| WEST | 2050 | 2713821 | 2050 | 20164238 | 60136037 | 30 | Regular | 13 | Saturday | a | East | 75BU | 11:02 PM | 11:37 PM | SKT2 | 11.95 | 35 | | | LC40 | 10:57 PM | 11:37 PM | 75th Ave & Buckeye Rd | 33.43712491 | -112.2209797 | Sky Harbor West | 33.43650803 | -112.0139836 | 5 |
| WEST | 2050 | 2713821 | 2050 | 20164513 | 60136970 | 31 | Pull-in | 13 | Saturday | a | | SKT2 | 11:37 PM | 11:56 PM | WEST | 15.03 | 19 | | | LC40 | 11:37 PM | | Sky Harbor West | 33.43650803 | -112.0139836 | West Transit Facility | 33.45411524 | -112.2287661 | 0 |
| WEST | 2051 | 2713805 | 2051 | | | 1 | Prep-out | | | | | WEST | 5:05 AM | 5:20 AM | WEST | | | | | LC60 | | 5:20 AM | West Transit Facility | 33.45411524 | -112.2287661 | West Transit Facility | 33.45411524 | -112.2287661 | 52597745 |
| WEST | 2051 | 2713805 | 2051 | 20164939 | 60140433 | 2 | Pull-out | 3 | Saturday | a | | WEST | 5:20 AM | 5:25 AM | 83VB | 1.63 | 5 | | | LC60 | | 5:25 AM | West Transit Facility | 33.45411524 | -112.2287661 | 83rd Ave & Van Buren St | 33.45176014 | -112.2383454 | 52597760 |
| WEST | 2051 | 2713805 | 2051 | 20164293 | 11210 | 3 | Regular | 3 | Saturday | a | East | 83VB | 5:25 AM | 6:36 AM | PHZO | 16.92 | 71 | 25 | 9 | 16 LC60 | 5:25 AM | 7:01 AM | 83rd Ave & Van Buren St | 33.45176014 | -112.2383454 | Phoenix Zoo | 33.45351604 | -111.9479857 | 0 |
| WEST | 2051 | 2713805 | 2051 | 20163907 | 920 | 4 | Regular | 3 | Saturday | a | West | PHZO | 7:01 AM | 8:11 AM | 83VB | 17.00 | 70 | 10 | 9 | 1 LC60 | 6:36 AM | 8:11 AM | Phoenix Zoo | 33.45351604 | -111.9479857 | 83rd Ave & Van Buren St | 33.45176014 | -112.2383454 | 25 |
| WEST | 2051 | 2713805 | 2051 | 20164933 | 60140427 | 5 | Deadhead | 3 | Saturday | a | | 83VB | 8:11 AM | 8:15 AM | 83VB | 1.03 | 4 | | | LC60 | 8:11 AM | 8:25 AM | 83rd Ave & Van Buren St | 33.45176014 | -112.2383454 | 83rd Ave & Van Buren St | 33.45176014 | -112.2383454 | 0 |
| WEST | 2051 | 2713805 | 2051 | 20163930 | 894 | 6 | Regular | 3 | Saturday | a | East | 83VB | 8:25 AM | 9:36 AM | PHZO | 16.92 | 71 | 25 | 9 | 16 LC60 | 8:15 AM | 10:01 AM | 83rd Ave & Van Buren St | 33.45176014 | -112.2383454 | Phoenix Zoo | 33.45351604 | -111.9479857 | 10 |
| WEST | 2051 | 2713805 | 2051 | 20163908 | 923 | 7 | Regular | 3 | Saturday | a | West | PHZO | 10:01 AM | 11:11 AM | 83VB | 17.00 | 70 | 10 | 9 | 1 LC60 | 9:36 AM | 11:11 AM | Phoenix Zoo | 33.45351604 | -111.9479857 | 83rd Ave & Van Buren St | 33.45176014 | -112.2383454 | 25 |
| WEST | 2051 | 2713805 | 2051 | 20164934 | 60140428 | 8 | Deadhead | 3 | Saturday | a | | 83VB | 11:11 AM | 11:15 AM | 83VB | 1.03 | 4 | | | LC60 | 11:11 AM | 11:25 AM | 83rd Ave & Van Buren St | 33.45176014 | -112.2383454 | 83rd Ave & Van Buren St | 33.45176014 | -112.2383454 | 0 |
| WEST | 2051 | 2713805 | 2051 | 20163936 | 897 | 9 | Regular | 3 | Saturday | a | East | 83VB | 11:25 AM | 12:36 PM | PHZO | 16.92 | 71 | 25 | 9 | 16 LC60 | 11:15 AM | 1:01 PM | 83rd Ave & Van Buren St | 33.45176014 | -112.2383454 | Phoenix Zoo | 33.45351604 | -111.9479857 | 10 |
| WEST | 2051 | 2713805 | 2051 | 20163911 | 926 | 10 | Regular | 3 | Saturday | a | West | PHZO | 1:01 PM | 2:11 PM | 83VB | 17.00 | 70 | 10 | 9 | 1 LC60 | 12:36 PM | 2:11 PM | Phoenix Zoo | 33.45351604 | -111.9479857 | 83rd Ave & Van Buren St | 33.45176014 | -112.2383454 | 25 |

| | | | | | | | | | | | | | | | | | | | | | | | | | | | | | | |
|---|---|---|---|---|---|---|---|---|---|---|---|---|---|---|---|---|---|---|---|---|---|---|---|---|---|---|---|---|---|---|
| WEST | 2051 | 2713805 | 2051 | 20164935 | 60140429 | 11 | Deadhead | 3 | Saturday | a | | 83VB | 2:11 PM | 2:15 PM | 83VB | 1.03 | 4 | | | | LC60 | 2:11 PM | 2:25 PM | 83rd Ave & Van Buren St | 33.45176014 | -112.2383454 | 83rd Ave & Van Buren St | 33.45176014 | -112.2383454 | 0 |
| WEST | 2051 | 2713805 | 2051 | 20163944 | 900 | 12 | Regular | 3 | Saturday | a | East | 83VB | 2:25 PM | 3:36 PM | PHZO | 16.92 | 71 | 25 | 9 | 16 | LC60 | 2:15 PM | 4:01 PM | 83rd Ave & Van Buren St | 33.45176014 | -112.2383454 | Phoenix Zoo | 33.45351604 | -111.9479857 | 10 |
| WEST | 2051 | 2713805 | 2051 | 20163914 | 929 | 13 | Regular | 3 | Saturday | a | West | PHZO | 4:01 PM | 5:11 PM | 83VB | 17.00 | 70 | 10 | 9 | 1 | LC60 | 3:36 PM | 5:11 PM | Phoenix Zoo | 33.45351604 | -111.9479857 | 83rd Ave & Van Buren St | 33.45176014 | -112.2383454 | 25 |
| WEST | 2051 | 2713805 | 2051 | 20164936 | 60140430 | 14 | Deadhead | 3 | Saturday | a | | 83VB | 5:11 PM | 5:15 PM | 83VB | 1.03 | 4 | | | | LC60 | 5:11 PM | 5:25 PM | 83rd Ave & Van Buren St | 33.45176014 | -112.2383454 | 83rd Ave & Van Buren St | 33.45176014 | -112.2383454 | 0 |
| WEST | 2051 | 2713805 | 2051 | 20163942 | 903 | 15 | Regular | 3 | Saturday | a | East | 83VB | 5:25 PM | 6:36 PM | PHZO | 16.92 | 71 | 25 | 9 | 16 | LC60 | 5:15 PM | 7:01 PM | 83rd Ave & Van Buren St | 33.45176014 | -112.2383454 | Phoenix Zoo | 33.45351604 | -111.9479857 | 10 |
| WEST | 2051 | 2713805 | 2051 | 20163917 | 932 | 16 | Regular | 3 | Saturday | a | West | PHZO | 7:01 PM | 8:11 PM | 83VB | 17.00 | 70 | 10 | 9 | 1 | LC60 | 6:36 PM | 8:11 PM | Phoenix Zoo | 33.45351604 | -111.9479857 | 83rd Ave & Van Buren St | 33.45176014 | -112.2383454 | 25 |
| WEST | 2051 | 2713805 | 2051 | 20164937 | 60140431 | 17 | Deadhead | 3 | Saturday | a | | 83VB | 8:11 PM | 8:15 PM | 83VB | 1.03 | 4 | | | | LC60 | 8:11 PM | 8:25 PM | 83rd Ave & Van Buren St | 33.45176014 | -112.2383454 | 83rd Ave & Van Buren St | 33.45176014 | -112.2383454 | 0 |
| WEST | 2051 | 2713805 | 2051 | 20163935 | 890 | 18 | Regular | 3 | Saturday | a | East | 83VB | 8:25 PM | 9:32 PM | VBGP | 16.15 | 67 | 26 | 9 | 17 | LC60 | 8:15 PM | 9:32 PM | 83rd Ave & Van Buren St | 33.45176014 | -112.2383454 | Galvin Pkwy & Van Buren St | 33.45074827 | -111.9561774 | 10 |
| WEST | 2051 | 2713805 | 2051 | 20164938 | 60140432 | 19 | Deadhead | 3 | Saturday | a | | VBGP | 9:32 PM | 9:38 PM | VBGP | 1.24 | 6 | | | | LC60 | 9:32 PM | 10:04 PM | Galvin Pkwy & Van Buren St | 33.45074827 | -111.9561774 | Galvin Pkwy & Van Buren St | 33.45074827 | -111.9561774 | 0 |
| WEST | 2051 | 2713805 | 2051 | 20163969 | 954 | 20 | Regular | 3 | Saturday | a | West | VBGP | 10:04 PM | 11:11 PM | 83VB | 16.30 | 67 | | | | LC60 | 9:38 PM | 11:11 PM | Galvin Pkwy & Van Buren St | 33.45074827 | -111.9561774 | 83rd Ave & Van Buren St | 33.45176014 | -112.2383454 | 26 |
| WEST | 2051 | 2713805 | 2051 | 20164940 | 60140434 | 21 | Pull-in | 3 | Saturday | a | | 83VB | 11:11 PM | 11:16 PM | WEST | 1.78 | 5 | | | | LC60 | 11:11 PM | | 83rd Ave & Van Buren St | 33.45176014 | -112.2383454 | West Transit Facility | 33.45411524 | -112.2287661 | 0 |
| WEST | 2052 | 2713829 | 2052 | | | 1 | Prep-out | | | | | WEST | 5:06 AM | 5:21 AM | WEST | | | | | | LC40 | | 5:21 AM | West Transit Facility | 33.45411524 | -112.2287661 | West Transit Facility | 33.45411524 | -112.2287661 | 52597746 |
| WEST | 2052 | 2713829 | 2052 | 20164542 | 60137822 | 2 | Pull-out | 17 | Saturday | a | | WEST | 5:21 AM | 5:31 AM | 99MC | 3.50 | 10 | | | | LC40 | | 5:31 AM | West Transit Facility | 33.45411524 | -112.2287661 | 99th Ave & McDowell Rd | 33.46475107 | -112.2725559 | 52597761 |
| WEST | 2052 | 2713829 | 2052 | 20163723 | 1050 | 3 | Regular | 17 | Saturday | a | East | 99MC | 5:31 AM | 6:55 AM | PIMC | 21.72 | 84 | 30 | 11 | 19 | LC40 | 5:31 AM | 6:55 AM | 99th Ave & McDowell Rd | 33.46475107 | -112.2725559 | Pima Rd & McDowell Rd | 33.46580416 | -111.8918629 | 0 |
| WEST | 2052 | 2713829 | 2052 | 20164526 | 60137813 | 4 | Deadhead | 17 | Saturday | a | | PIMC | 6:55 AM | 7:02 AM | PIMC | 2.40 | 7 | | | | LC40 | 6:55 AM | 7:32 AM | Pima Rd & McDowell Rd | 33.46580416 | -111.8918629 | Pima Rd & McDowell Rd | 33.46580416 | -111.8918629 | 0 |
| WEST | 2052 | 2713829 | 2052 | 20163767 | 1109 | 5 | Regular | 17 | Saturday | a | West | PIMC | 7:32 AM | 9:05 AM | 99MC | 22.05 | 93 | 12 | 12 | 0 | LC40 | 7:02 AM | 9:05 AM | Pima Rd & McDowell Rd | 33.46580416 | -111.8918629 | 99th Ave & McDowell Rd | 33.46475107 | -112.2725559 | 30 |
| WEST | 2052 | 2713829 | 2052 | 20164527 | 60137814 | 6 | Deadhead | 17 | Saturday | a | | 99MC | 9:05 AM | 9:12 AM | 99MC | 2.63 | 7 | | | | LC40 | 9:05 AM | 9:24 AM | 99th Ave & McDowell Rd | 33.46475107 | -112.2725559 | 99th Ave & McDowell Rd | 33.46475107 | -112.2725559 | 0 |
| WEST | 2052 | 2713829 | 2052 | 20163727 | 1054 | 7 | Regular | 17 | Saturday | a | East | 99MC | 9:24 AM | 11:00 AM | PIMC | 21.72 | 96 | 25 | 12 | 13 | LC40 | 9:12 AM | 11:00 AM | 99th Ave & McDowell Rd | 33.46475107 | -112.2725559 | Pima Rd & McDowell Rd | 33.46580416 | -111.8918629 | 12 |
| WEST | 2052 | 2713829 | 2052 | 20164528 | 60137815 | 8 | Deadhead | 17 | Saturday | a | | PIMC | 11:00 AM | 11:07 AM | PIMC | 2.40 | 7 | | | | LC40 | 11:00 AM | 11:32 AM | Pima Rd & McDowell Rd | 33.46580416 | -111.8918629 | Pima Rd & McDowell Rd | 33.46580416 | -111.8918629 | 0 |
| WEST | 2052 | 2713829 | 2052 | 20163771 | 1113 | 9 | Regular | 17 | Saturday | a | West | PIMC | 11:32 AM | 1:05 PM | 99MC | 22.05 | 93 | 12 | 12 | 0 | LC40 | 11:07 AM | 1:05 PM | Pima Rd & McDowell Rd | 33.46580416 | -111.8918629 | 99th Ave & McDowell Rd | 33.46475107 | -112.2725559 | 25 |
| WEST | 2052 | 2713829 | 2052 | 20164529 | 60137816 | 10 | Deadhead | 17 | Saturday | a | | 99MC | 1:05 PM | 1:12 PM | 99MC | 2.63 | 7 | | | | LC40 | 1:05 PM | 1:24 PM | 99th Ave & McDowell Rd | 33.46475107 | -112.2725559 | 99th Ave & McDowell Rd | 33.46475107 | -112.2725559 | 0 |
| WEST | 2052 | 2713829 | 2052 | 20163731 | 1058 | 11 | Regular | 17 | Saturday | a | East | 99MC | 1:24 PM | 3:00 PM | PIMC | 21.72 | 96 | 25 | 12 | 13 | LC40 | 1:12 PM | 3:00 PM | 99th Ave & McDowell Rd | 33.46475107 | -112.2725559 | Pima Rd & McDowell Rd | 33.46580416 | -111.8918629 | 12 |
| WEST | 2052 | 2713829 | 2052 | 20164525 | 60137817 | 12 | Deadhead | 17 | Saturday | a | | PIMC | 3:00 PM | 3:07 PM | PIMC | 2.40 | 7 | | | | LC40 | 3:00 PM | 3:32 PM | Pima Rd & McDowell Rd | 33.46580416 | -111.8918629 | Pima Rd & McDowell Rd | 33.46580416 | -111.8918629 | 0 |
| WEST | 2052 | 2713829 | 2052 | 20163775 | 1117 | 13 | Regular | 17 | Saturday | a | West | PIMC | 3:32 PM | 5:05 PM | 99MC | 22.05 | 93 | 12 | 12 | 0 | LC40 | 3:07 PM | 5:05 PM | Pima Rd & McDowell Rd | 33.46580416 | -111.8918629 | 99th Ave & McDowell Rd | 33.46475107 | -112.2725559 | 25 |
| WEST | 2052 | 2713829 | 2052 | 20164530 | 60137818 | 14 | Deadhead | 17 | Saturday | a | | 99MC | 5:05 PM | 5:12 PM | 99MC | 2.63 | 7 | | | | LC40 | 5:05 PM | 5:24 PM | 99th Ave & McDowell Rd | 33.46475107 | -112.2725559 | 99th Ave & McDowell Rd | 33.46475107 | -112.2725559 | 0 |
| WEST | 2052 | 2713829 | 2052 | 20163735 | 1062 | 15 | Regular | 17 | Saturday | a | East | 99MC | 5:24 PM | 7:00 PM | PIMC | 21.72 | 96 | 28 | 12 | 16 | LC40 | 5:12 PM | 7:00 PM | 99th Ave & McDowell Rd | 33.46475107 | -112.2725559 | Pima Rd & McDowell Rd | 33.46580416 | -111.8918629 | 12 |
| WEST | 2052 | 2713829 | 2052 | 20164548 | 60137819 | 16 | Deadhead | 17 | Saturday | a | | PIMC | 7:00 PM | 7:07 PM | PIMC | 2.40 | 7 | | | | LC40 | 7:00 PM | 7:35 PM | Pima Rd & McDowell Rd | 33.46580416 | -111.8918629 | Pima Rd & McDowell Rd | 33.46580416 | -111.8918629 | 0 |
| WEST | 2052 | 2713829 | 2052 | 20163780 | 1121 | 17 | Regular | 17 | Saturday | a | West | PIMC | 7:35 PM | 8:53 PM | 99MC | 22.05 | 78 | 39 | 10 | 29 | LC40 | 7:07 PM | 8:53 PM | Pima Rd & McDowell Rd | 33.46580416 | -111.8918629 | 99th Ave & McDowell Rd | 33.46475107 | -112.2725559 | 28 |
| WEST | 2052 | 2713829 | 2052 | 20164540 | 60137820 | 18 | Deadhead | 17 | Saturday | a | | 99MC | 8:53 PM | 9:00 PM | 99MC | 2.63 | 7 | | | | LC40 | 8:53 PM | 9:39 PM | 99th Ave & McDowell Rd | 33.46475107 | -112.2725559 | 99th Ave & McDowell Rd | 33.46475107 | -112.2725559 | 0 |
| WEST | 2052 | 2713829 | 2052 | 20164035 | 1082 | 19 | Regular | 17 | Saturday | a | East | 99MC | 9:39 PM | 10:39 PM | 52MC | 17.39 | 60 | 36 | 8 | 28 | LC40 | 9:00 PM | 10:39 PM | 99th Ave & McDowell Rd | 33.46475107 | -112.2725559 | 52nd St & McDowell Rd | 33.46556716 | -111.9697435 | 39 |
| WEST | 2052 | 2713829 | 2052 | 20164541 | 60137821 | 20 | Deadhead | 17 | Saturday | a | | 52MC | 10:39 PM | 10:44 PM | 52MC | 1.70 | 5 | | | | LC40 | 10:39 PM | 11:20 PM | 52nd St & McDowell Rd | 33.46556716 | -111.9697435 | 52nd St & McDowell Rd | 33.46556716 | -111.9697435 | 0 |
| WEST | 2052 | 2713829 | 2052 | 20164246 | 1090 | 21 | Regular | 17 | Saturday | a | West | 52MC | 11:20 PM | 12:23 AM | 99MC | 17.55 | 63 | | | | LC40 | 10:44 PM | 12:23 AM | 52nd St & McDowell Rd | 33.46556716 | -111.9697435 | 99th Ave & McDowell Rd | 33.46475107 | -112.2725559 | 36 |
| WEST | 2052 | 2713829 | 2052 | 20164543 | 60137823 | 22 | Pull-in | 17 | Saturday | a | | 99MC | 12:23 AM | 12:33 AM | WEST | 3.50 | 10 | | | | LC40 | 12:23 AM | | 99th Ave & McDowell Rd | 33.46475107 | -112.2725559 | West Transit Facility | 33.45411524 | -112.2287661 | 0 |
| WEST | 2053 | 2713853 | 2053 | | | 1 | Prep-out | | | | | WEST | 5:14 AM | 5:29 AM | WEST | | | | | | LC40 | | 5:29 AM | West Transit Facility | 33.45411524 | -112.2287661 | West Transit Facility | 33.45411524 | -112.2287661 | 52597754 |
| WEST | 2053 | 2713853 | 2053 | 20164859 | 60140344 | 2 | Pull-out | 67 | Saturday | a | | WEST | 5:29 AM | 5:45 AM | 67CA | 5.45 | 16 | | | | LC40 | | 5:45 AM | West Transit Facility | 33.45411524 | -112.2287661 | 67th Ave & Camelback Rd | 33.50934213 | -112.2031583 | 52597769 |
| WEST | 2053 | 2713853 | 2053 | 20164320 | 11241 | 3 | Regular | 67 | Saturday | a | South | 67CA | 5:45 AM | 6:08 AM | SLHS-S | 6.25 | 23 | 12 | 5 | 7 | LC40 | 5:45 AM | 6:08 AM | 67th Ave & Camelback Rd | 33.50934213 | -112.2031583 | Sierra Linda HS-South | 33.41822294 | -112.2041428 | 0 |
| WEST | 2053 | 2713853 | 2053 | 20164845 | 60140327 | 4 | Deadhead | 67 | Saturday | a | | SLHS-S | 6:08 AM | 6:13 AM | 75LB | 2.70 | 5 | | | | LC40 | 6:08 AM | 6:25 AM | Sierra Linda HS-South | 33.41822294 | -112.2041428 | 75th Ave & Lower Buckeye Rd | 33.42294285 | -112.2211466 | 0 |
| WEST | 2053 | 2713853 | 2053 | 20163798 | 1682 | 5 | Regular | 75 | Saturday | a | North | 75LB | 6:25 AM | 6:47 AM | 75CA | 7.41 | 22 | 15 | 5 | 10 | LC40 | 6:13 AM | 6:47 AM | 75th Ave & Lower Buckeye Rd | 33.42294285 | -112.2211466 | 75th Ave & Camelback Rd | 33.50872446 | -112.22051 | 12 |
| WEST | 2053 | 2713853 | 2053 | 20164846 | 60140328 | 6 | Deadhead | 75 | Saturday | a | | 75CA | 6:47 AM | 6:50 AM | 83CA | 1.00 | 3 | | | | LC40 | 6:47 AM | 7:05 AM | 75th Ave & Camelback Rd | 33.50872446 | -112.22051 | 83rd Ave & Camelback Rd | 33.50876654 | -112.2377143 | 0 |
| WEST | 2053 | 2713853 | 2053 | 20163815 | 1813 | 7 | Regular | 83 | Saturday | a | South | 83CA | 7:05 AM | 7:20 AM | 83VB | 5.22 | 15 | 10 | 5 | 5 | LC40 | 6:50 AM | 7:20 AM | 83rd Ave & Camelback Rd | 33.50876654 | -112.2377143 | 83rd Ave & Van Buren St | 33.45176014 | -112.2383454 | 15 |
| WEST | 2053 | 2713853 | 2053 | 20164847 | 60140329 | 8 | Deadhead | 83 | Saturday | a | | 83VB | 7:20 AM | 7:24 AM | 83VB | 1.03 | 4 | | | | LC40 | 7:20 AM | 7:34 AM | 83rd Ave & Van Buren St | 33.45176014 | -112.2383454 | 83rd Ave & Van Buren St | 33.45176014 | -112.2383454 | 0 |
| WEST | 2053 | 2713853 | 2053 | 20164211 | 1757 | 9 | Regular | 83 | Saturday | a | North | 83VB | 7:34 AM | 8:23 AM | ARMA | 15.15 | 49 | 35 | 6 | 29 | LC40 | 7:24 AM | 8:23 AM | 83rd Ave & Van Buren St | 33.45176014 | -112.2383454 | Arrowhead Mall North | 33.64314588 | -112.2249888 | 10 |
| WEST | 2053 | 2713853 | 2053 | 20165112 | 60140545 | 10 | Deadhead | 83 | Saturday | a | | ARMA | 8:23 AM | 8:25 AM | ARMA-L | 0.30 | 2 | | | | LC40 | 8:23 AM | 9:00 AM | Arrowhead Mall North | 33.64314588 | -112.2249888 | Arrowhead Mall Layover | 33.64425392 | -112.2256782 | 0 |
| WEST | 2053 | 2713853 | 2053 | 20165113 | 60140546 | 11 | Deadhead | 83 | Saturday | a | | ARMA-L | 9:00 AM | 9:02 AM | ARMA | 0.30 | 2 | | | | LC40 | 8:25 AM | 9:02 AM | Arrowhead Mall Layover | 33.64425392 | -112.2256782 | Arrowhead Mall North | 33.64314588 | -112.2249888 | 35 |
| WEST | 2053 | 2713853 | 2053 | 20164173 | 1787 | 12 | Regular | 83 | Saturday | a | South | ARMA | 9:02 AM | 9:50 AM | 83VB | 15.34 | 48 | 9 | 6 | 3 | LC40 | 9:02 AM | 9:50 AM | Arrowhead Mall North | 33.64314588 | -112.2249888 | 83rd Ave & Van Buren St | 33.45176014 | -112.2383454 | 0 |
| WEST | 2053 | 2713853 | 2053 | 20164848 | 60140330 | 13 | Deadhead | 83 | Saturday | a | | 83VB | 9:50 AM | 9:54 AM | 83VB | 1.03 | 4 | | | | LC40 | 9:50 AM | 10:03 AM | 83rd Ave & Van Buren St | 33.45176014 | -112.2383454 | 83rd Ave & Van Buren St | 33.45176014 | -112.2383454 | 0 |
| WEST | 2053 | 2713853 | 2053 | 20163834 | 1771 | 14 | Regular | 83 | Saturday | a | North | 83VB | 10:03 AM | 10:22 AM | 83CA | 5.22 | 19 | 5 | 5 | 0 | LC40 | 9:54 AM | 10:22 AM | 83rd Ave & Van Buren St | 33.45176014 | -112.2383454 | 83rd Ave & Camelback Rd | 33.50876654 | -112.2377143 | 9 |
| WEST | 2053 | 2713853 | 2053 | 20164849 | 60140331 | 15 | Deadhead | 83 | Saturday | a | | 83CA | 10:22 AM | 10:25 AM | 75CA | 1.00 | 3 | | | | LC40 | 10:22 AM | 10:30 AM | 83rd Ave & Camelback Rd | 33.50876654 | -112.2377143 | 75th Ave & Camelback Rd | 33.50872446 | -112.22051 | 0 |
| WEST | 2053 | 2713853 | 2053 | 20163785 | 1730 | 16 | Regular | 75 | Saturday | a | South | 75CA | 10:30 AM | 10:53 AM | 75LB | 7.30 | 23 | 18 | 5 | 13 | LC40 | 10:25 AM | 11:11 AM | 75th Ave & Camelback Rd | 33.50872446 | -112.22051 | 75th Ave & Lower Buckeye Rd | 33.42294285 | -112.2211466 | 5 |
| WEST | 2053 | 2713853 | 2053 | 20165070 | 60140529 | 17 | Deadhead | 75 | Saturday | a | | 75LB | 11:11 AM | 11:16 AM | SLHS-N | 2.70 | 5 | | | | LC40 | 10:53 AM | 11:16 AM | 75th Ave & Lower Buckeye Rd | 33.42294285 | -112.2211466 | Sierra Linda HS-North | 33.41877515 | -112.2038817 | 18 |
| WEST | 2053 | 2713853 | 2053 | 20163515 | 1601 | 18 | Regular | 67 | Saturday | a | North | SLHS-N | 11:16 AM | 12:16 PM | 67UN | 16.14 | 60 | 18 | 8 | 10 | LC40 | 11:16 AM | 12:16 PM | Sierra Linda HS-North | 33.41877515 | -112.2038817 | 67th Ave & Union Hills Dr | 33.65281565 | -112.2029624 | 0 |
| WEST | 2053 | 2713853 | 2053 | 20164850 | 60140333 | 19 | Deadhead | 67 | Saturday | a | | 67UN | 12:16 PM | 12:21 PM | 67UN | 0.90 | 5 | | | | LC40 | 12:16 PM | 12:39 PM | 67th Ave & Union Hills Dr | 33.65281565 | -112.2029624 | 67th Ave & Union Hills Dr | 33.65281565 | -112.2029624 | 0 |
| WEST | 2053 | 2713853 | 2053 | 20163530 | 1632 | 20 | Regular | 67 | Saturday | a | South | 67UN | 12:39 PM | 1:41 PM | SLHS-S | 16.14 | 62 | 9 | 8 | 1 | LC40 | 12:21 PM | 1:41 PM | 67th Ave & Union Hills Dr | 33.65281565 | -112.2029624 | Sierra Linda HS-South | 33.41822294 | -112.2041428 | 18 |
| WEST | 2053 | 2713853 | 2053 | 20164851 | 60140334 | 21 | Deadhead | 67 | Saturday | a | | SLHS-S | 1:41 PM | 1:46 PM | 75LB | 2.70 | 5 | | | | LC40 | 1:41 PM | 1:55 PM | Sierra Linda HS-South | 33.41822294 | -112.2041428 | 75th Ave & Lower Buckeye Rd | 33.42294285 | -112.2211466 | 0 |
| WEST | 2053 | 2713853 | 2053 | 20164158 | 1657 | 22 | Regular | 75 | Saturday | a | North | 75LB | 1:55 PM | 2:23 PM | 75CA | 7.41 | 28 | 19 | 5 | 14 | LC40 | 1:46 PM | 2:23 PM | 75th Ave & Lower Buckeye Rd | 33.42294285 | -112.2211466 | 75th Ave & Camelback Rd | 33.50872446 | -112.22051 | 9 |
| WEST | 2053 | 2713853 | 2053 | 20164852 | 60140335 | 23 | Deadhead | 75 | Saturday | a | | 75CA | 2:23 PM | 2:26 PM | 67CA | 1.00 | 3 | | | | LC40 | 2:23 PM | 2:45 PM | 75th Ave & Camelback Rd | 33.50872446 | -112.22051 | 67th Ave & Camelback Rd | 33.50934213 | -112.2031583 | 0 |
| WEST | 2053 | 2713853 | 2053 | 20164136 | 1638 | 24 | Regular | 67 | Saturday | a | South | 67CA | 2:45 PM | 3:12 PM | SLHS-S | 6.25 | 27 | 8 | 5 | 3 | LC40 | 2:26 PM | 3:12 PM | 67th Ave & Camelback Rd | 33.50934213 | -112.2031583 | Sierra Linda HS-South | 33.41822294 | -112.2041428 | 19 |
| WEST | 2053 | 2713853 | 2053 | 20164853 | 60140336 | 25 | Deadhead | 67 | Saturday | a | | SLHS-S | 3:12 PM | 3:17 PM | 75LB | 2.70 | 5 | | | | LC40 | 3:12 PM | 3:25 PM | Sierra Linda HS-South | 33.41822294 | -112.2041428 | 75th Ave & Lower Buckeye Rd | 33.42294285 | -112.2211466 | 0 |
| WEST | 2053 | 2713853 | 2053 | 20163807 | 1691 | 26 | Regular | 75 | Saturday | a | North | 75LB | 3:25 PM | 3:55 PM | 75CA | 7.41 | 30 | 5 | 5 | 0 | LC40 | 3:17 PM | 3:55 PM | 75th Ave & Lower Buckeye Rd | 33.42294285 | -112.2211466 | 75th Ave & Camelback Rd | 33.50872446 | -112.22051 | 8 |
| WEST | 2053 | 2713853 | 2053 | 20164854 | 60140337 | 27 | Deadhead | 75 | Saturday | a | | 75CA | 3:55 PM | 3:58 PM | 83CA | 1.00 | 3 | | | | LC40 | 3:55 PM | 4:03 PM | 75th Ave & Camelback Rd | 33.50872446 | -112.22051 | 83rd Ave & Camelback Rd | 33.50876654 | -112.2377143 | 0 |
| WEST | 2053 | 2713853 | 2053 | 20163827 | 1822 | 28 | Regular | 83 | Saturday | a | South | 83CA | 4:03 PM | 4:21 PM | 83VB | 5.22 | 18 | 8 | 5 | 3 | LC40 | 3:58 PM | 4:21 PM | 83rd Ave & Camelback Rd | 33.50876654 | -112.2377143 | 83rd Ave & Van Buren St | 33.45176014 | -112.2383454 | 5 |
| WEST | 2053 | 2713853 | 2053 | 20164855 | 60140338 | 29 | Deadhead | 83 | Saturday | a | | 83VB | 4:21 PM | 4:25 PM | 83VB | 1.03 | 4 | | | | LC40 | 4:21 PM | 4:33 PM | 83rd Ave & Van Buren St | 33.45176014 | -112.2383454 | 83rd Ave & Van Buren St | 33.45176014 | -112.2383454 | 0 |
| WEST | 2053 | 2713853 | 2053 | 20164177 | 1746 | 30 | Regular | 83 | Saturday | a | North | 83VB | 4:33 PM | 5:25 PM | ARMA | 15.15 | 52 | 32 | 7 | 25 | LC40 | 4:25 PM | 5:25 PM | 83rd Ave & Van Buren St | 33.45176014 | -112.2383454 | Arrowhead Mall North | 33.64314588 | -112.2249888 | 8 |
| WEST | 2053 | 2713853 | 2053 | 20165130 | 60140563 | 31 | Deadhead | 83 | Saturday | a | | ARMA | 5:25 PM | 5:27 PM | ARMA-L | 0.30 | 2 | | | | LC40 | 5:25 PM | 5:59 PM | Arrowhead Mall North | 33.64314588 | -112.2249888 | Arrowhead Mall Layover | 33.64425392 | -112.2256782 | 0 |
| WEST | 2053 | 2713853 | 2053 | 20165131 | 60140564 | 32 | Deadhead | 83 | Saturday | a | | ARMA-L | 5:59 PM | 6:01 PM | ARMA | 0.30 | 2 | | | | LC40 | 5:27 PM | 6:01 PM | Arrowhead Mall Layover | 33.64425392 | -112.2256782 | Arrowhead Mall North | 33.64314588 | -112.2249888 | 32 |
| WEST | 2053 | 2713853 | 2053 | 20164178 | 1791 | 33 | Regular | 83 | Saturday | a | South | ARMA | 6:01 PM | 6:51 PM | 83VB | 15.34 | 50 | 7 | 6 | 1 | LC40 | 6:01 PM | 6:51 PM | Arrowhead Mall North | 33.64314588 | -112.2249888 | 83rd Ave & Van Buren St | 33.45176014 | -112.2383454 | 0 |
| WEST | 2053 | 2713853 | 2053 | 20164856 | 60140339 | 34 | Deadhead | 83 | Saturday | a | | 83VB | 6:51 PM | 6:55 PM | 83VB | 1.03 | 4 | | | | LC40 | 6:51 PM | 7:02 PM | 83rd Ave & Van Buren St | 33.45176014 | -112.2383454 | 83rd Ave & Van Buren St | 33.45176014 | -112.2383454 | 0 |
| WEST | 2053 | 2713853 | 2053 | 20163843 | 1780 | 35 | Regular | 83 | Saturday | a | North | 83VB | 7:02 PM | 7:20 PM | 83CA | 5.22 | 18 | 7 | 5 | 2 | LC40 | 6:55 PM | 7:20 PM | 83rd Ave & Van Buren St | 33.45176014 | -112.2383454 | 83rd Ave & Camelback Rd | 33.50876654 | -112.2377143 | 7 |
| WEST | 2053 | 2713853 | 2053 | 20164857 | 60140340 | 36 | Deadhead | 83 | Saturday | a | | 83CA | 7:20 PM | 7:23 PM | 75CA | 1.00 | 3 | | | | LC40 | 7:20 PM | 7:30 PM | 83rd Ave & Camelback Rd | 33.50876654 | -112.2377143 | 75th Ave & Camelback Rd | 33.50872446 | -112.22051 | 0 |
| WEST | 2053 | 2713853 | 2053 | 20163795 | 1739 | 37 | Regular | 75 | Saturday | a | South | 75CA | 7:30 PM | 7:55 PM | 75LB | 7.30 | 25 | 18 | 5 | 13 | LC40 | 7:23 PM | 8:13 PM | 75th Ave & Camelback Rd | 33.50872446 | -112.22051 | 75th Ave & Lower Buckeye Rd | 33.42294285 | -112.2211466 | 7 |
| WEST | 2053 | 2713853 | 2053 | 20165071 | 60140511 | 38 | Deadhead | 75 | Saturday | a | | 75LB | 8:13 PM | 8:18 PM | SLHS-N | 2.70 | 5 | | | | LC40 | 7:55 PM | 8:18 PM | 75th Ave & Lower Buckeye Rd | 33.42294285 | -112.2211466 | Sierra Linda HS-North | 33.41877515 | -112.2038817 | 18 |
| WEST | 2053 | 2713853 | 2053 | 20163524 | 1610 | 39 | Regular | 67 | Saturday | a | North | SLHS-N | 8:18 PM | 8:40 PM | 67CA | 6.27 | 22 | 17 | 5 | 12 | LC40 | 8:18 PM | 8:40 PM | Sierra Linda HS-North | 33.41877515 | -112.2038817 | 67th Ave & Camelback Rd | 33.50934213 | -112.2031583 | 0 |
| WEST | 2053 | 2713853 | 2053 | 20164858 | 60140342 | 40 | Deadhead | 67 | Saturday | a | | 67CA | 8:40 PM | 8:43 PM | 75CA | 1.00 | 3 | | | | LC40 | 8:40 PM | 9:00 PM | 67th Ave & Camelback Rd | 33.50934213 | -112.2031583 | 75th Ave & Camelback Rd | 33.50872446 | -112.22051 | 0 |
| WEST | 2053 | 2713853 | 2053 | 20164165 | 1700 | 41 | Regular | 75 | Saturday | a | South | 75CA | 9:00 PM | 9:23 PM | 75LB | 7.30 | 23 | 23 | 5 | 18 | LC40 | 8:43 PM | 9:46 PM | 75th Ave & Camelback Rd | 33.50872446 | -112.22051 | 75th Ave & Lower Buckeye Rd | 33.42294285 | -112.2211466 | 17 |
| WEST | 2053 | 2713853 | 2053 | 20165072 | 60140508 | 42 | Deadhead | 75 | Saturday | a | | 75LB | 9:46 PM | 9:51 PM | SLHS-N | 2.70 | 5 | | | | LC40 | 9:23 PM | 9:51 PM | 75th Ave & Lower Buckeye Rd | 33.42294285 | -112.2211466 | Sierra Linda HS-North | 33.41877515 | -112.2038817 | 23 |

| | | | | | | | | | | | | | | | | | | | | | | | | | | | | | | |
|---|---|---|---|---|---|---|---|---|---|---|---|---|---|---|---|---|---|---|---|---|---|---|---|---|---|---|---|---|---|---|
| WEST | 2053 | 2713853 | 2053 | 20164151 | 1612 | 43 | Regular | 67 | Saturday | a | North | SLHS-N | 9:51 PM | 10:10 PM | 67CA | 6.27 | 19 | | | | LC40 | 9:51 PM | 10:10 PM | Sierra Linda HS-North | 33.41877515 | -112.2038817 | 67th Ave & Camelback Rd | 33.50934213 | -112.2031583 | 0 |
| WEST | 2053 | 2713853 | 2053 | 20164860 | 60140345 | 44 | Pull-in | 67 | Saturday | a | | 67CA | 10:10 PM | 10:26 PM | WEST | 5.25 | 16 | | | | LC40 | 10:10 PM | | 67th Ave & Camelback Rd | 33.50934213 | -112.2031583 | West Transit Facility | 33.45411524 | -112.2287661 | 0 |
| WEST | 2054 | 2713796 | 2054 | | | 1 | Prep-out | | | | | WEST | 5:18 AM | 5:33 AM | WEST | | | | | | LC60 | | 5:33 AM | West Transit Facility | 33.45411524 | -112.2287661 | West Transit Facility | 33.45411524 | -112.2287661 | 52597758 |
| WEST | 2054 | 2713796 | 2054 | 20164675 | 60140093 | 2 | Pull-out | 41 | Saturday | a | | WEST | 5:33 AM | 5:48 AM | 107I-E | 6.39 | 15 | | | | LC60 | | 5:48 AM | West Transit Facility | 33.45411524 | -112.2287661 | 107th Ave & Indian School Rd | 33.49349789 | -112.2897007 | 52597773 |
| WEST | 2054 | 2713796 | 2054 | 20163663 | 1227 | 3 | Regular | 41 | Saturday | a | East | 107I-E | 5:48 AM | 7:14 AM | GRIN | 22.72 | 86 | 34 | 11 | 23 | LC60 | 5:48 AM | 7:14 AM | 107th Ave & Indian School Rd | 33.49349789 | -112.2897007 | Granite Reef Rd & Indian School Rd | 33.49487235 | -111.9002718 | 0 |
| WEST | 2054 | 2713796 | 2054 | 20165141 | 60140575 | 4 | Deadhead | 41 | Saturday | a | | GRIN | 7:14 AM | 7:18 AM | PICH | 1.30 | 4 | | | | LC60 | 7:14 AM | 7:52 AM | Granite Reef Rd & Indian School Rd | 33.49487235 | -111.9002718 | Pima Rd & Chaparral Rd | 33.50803004 | -111.8914371 | 0 |
| WEST | 2054 | 2713796 | 2054 | 20165003 | 60140576 | 5 | Deadhead | 41 | Saturday | a | | PICH | 7:52 AM | 7:56 AM | GRIN | 2.20 | 4 | | | | LC60 | 7:18 AM | 7:56 AM | Pima Rd & Chaparral Rd | 33.50803004 | -111.8914371 | Granite Reef Rd & Indian School Rd | 33.49487235 | -111.9002718 | 34 |
| WEST | 2054 | 2713796 | 2054 | 20163705 | 1288 | 6 | Regular | 41 | Saturday | a | West | GRIN | 7:56 AM | 9:36 AM | 107I-W | 22.71 | 100 | 30 | 12 | 18 | LC60 | 7:56 AM | 9:36 AM | Granite Reef Rd & Indian School Rd | 33.49487235 | -111.9002718 | 107th Ave & Indian School Rd | 33.49373411 | -112.2906586 | 0 |
| WEST | 2054 | 2713796 | 2054 | 20164670 | 60140086 | 7 | Deadhead | 41 | Saturday | a | | 107I-W | 9:36 AM | 9:42 AM | 107I-E | 1.53 | 6 | | | | LC60 | 9:36 AM | 10:12 AM | 107th Ave & Indian School Rd | 33.49373411 | -112.2906586 | 107th Ave & Indian School Rd | 33.49349789 | -112.2897007 | 0 |
| WEST | 2054 | 2713796 | 2054 | 20163674 | 1243 | 8 | Regular | 41 | Saturday | a | East | 107I-E | 10:12 AM | 11:50 AM | GRIN | 22.72 | 98 | 28 | 12 | 16 | LC60 | 9:42 AM | 11:50 AM | 107th Ave & Indian School Rd | 33.49349789 | -112.2897007 | Granite Reef Rd & Indian School Rd | 33.49487235 | -111.9002718 | 30 |
| WEST | 2054 | 2713796 | 2054 | 20165150 | 60140593 | 9 | Deadhead | 41 | Saturday | a | | GRIN | 11:50 AM | 11:54 AM | PICH | 1.30 | 4 | | | | LC60 | 11:50 AM | 12:22 PM | Granite Reef Rd & Indian School Rd | 33.49487235 | -111.9002718 | Pima Rd & Chaparral Rd | 33.50803004 | -111.8914371 | 0 |
| WEST | 2054 | 2713796 | 2054 | 20165004 | 60140594 | 10 | Deadhead | 41 | Saturday | a | | PICH | 12:22 PM | 12:26 PM | GRIN | 2.20 | 4 | | | | LC60 | 11:54 AM | 12:26 PM | Pima Rd & Chaparral Rd | 33.50803004 | -111.8914371 | Granite Reef Rd & Indian School Rd | 33.49487235 | -111.9002718 | 28 |
| WEST | 2054 | 2713796 | 2054 | 20163699 | 1279 | 11 | Regular | 41 | Saturday | a | West | GRIN | 12:26 PM | 2:06 PM | 107I-W | 22.71 | 100 | 28 | 12 | 16 | LC60 | 12:26 PM | 2:06 PM | Granite Reef Rd & Indian School Rd | 33.49487235 | -111.9002718 | 107th Ave & Indian School Rd | 33.49373411 | -112.2906586 | 0 |
| WEST | 2054 | 2713796 | 2054 | 20164671 | 60140088 | 12 | Deadhead | 41 | Saturday | a | | 107I-W | 2:06 PM | 2:12 PM | 107I-E | 1.53 | 6 | | | | LC60 | 2:06 PM | 2:40 PM | 107th Ave & Indian School Rd | 33.49373411 | -112.2906586 | 107th Ave & Indian School Rd | 33.49349789 | -112.2897007 | 0 |
| WEST | 2054 | 2713796 | 2054 | 20163669 | 1236 | 13 | Regular | 41 | Saturday | a | East | 107I-E | 2:40 PM | 4:20 PM | GRIN | 22.72 | 100 | 28 | 12 | 16 | LC60 | 2:12 PM | 4:20 PM | 107th Ave & Indian School Rd | 33.49349789 | -112.2897007 | Granite Reef Rd & Indian School Rd | 33.49487235 | -111.9002718 | 28 |
| WEST | 2054 | 2713796 | 2054 | 20165159 | 60140611 | 14 | Deadhead | 41 | Saturday | a | | GRIN | 4:20 PM | 4:24 PM | PICH | 1.30 | 4 | | | | LC60 | 4:20 PM | 4:52 PM | Granite Reef Rd & Indian School Rd | 33.49487235 | -111.9002718 | Pima Rd & Chaparral Rd | 33.50803004 | -111.8914371 | 0 |
| WEST | 2054 | 2713796 | 2054 | 20165005 | 60140612 | 15 | Deadhead | 41 | Saturday | a | | PICH | 4:52 PM | 4:56 PM | GRIN | 2.20 | 4 | | | | LC60 | 4:24 PM | 4:56 PM | Pima Rd & Chaparral Rd | 33.50803004 | -111.8914371 | Granite Reef Rd & Indian School Rd | 33.49487235 | -111.9002718 | 28 |
| WEST | 2054 | 2713796 | 2054 | 20163717 | 1297 | 16 | Regular | 41 | Saturday | a | West | GRIN | 4:56 PM | 6:35 PM | 107I-W | 22.71 | 99 | 31 | 12 | 19 | LC60 | 4:56 PM | 6:35 PM | Granite Reef Rd & Indian School Rd | 33.49487235 | -111.9002718 | 107th Ave & Indian School Rd | 33.49373411 | -112.2906586 | 0 |
| WEST | 2054 | 2713796 | 2054 | 20164672 | 60140090 | 17 | Deadhead | 41 | Saturday | a | | 107I-W | 6:35 PM | 6:41 PM | 107I-E | 1.53 | 6 | | | | LC60 | 6:35 PM | 7:12 PM | 107th Ave & Indian School Rd | 33.49373411 | -112.2906586 | 107th Ave & Indian School Rd | 33.49349789 | -112.2897007 | 0 |
| WEST | 2054 | 2713796 | 2054 | 20163721 | 1256 | 18 | Regular | 41 | Saturday | a | East | 107I-E | 7:12 PM | 8:43 PM | GRIN | 22.72 | 91 | 22 | 11 | 11 | LC60 | 6:41 PM | 8:43 PM | 107th Ave & Indian School Rd | 33.49349789 | -112.2897007 | Granite Reef Rd & Indian School Rd | 33.49487235 | -111.9002718 | 31 |
| WEST | 2054 | 2713796 | 2054 | 20164673 | 60140091 | 19 | Deadhead | 41 | Saturday | a | | GRIN | 8:43 PM | 8:53 PM | IN56 | 4.55 | 10 | | | | LC60 | 8:43 PM | 9:15 PM | Granite Reef Rd & Indian School Rd | 33.49487235 | -111.9002718 | 56th St & Indian School Rd | 33.4889291 | -111.9608032 | 0 |
| WEST | 2054 | 2713796 | 2054 | 20164021 | 1302 | 20 | Regular | 41 | Saturday | a | West | IN56 | 9:15 PM | 10:21 PM | 107I-W | 19.09 | 66 | 29 | 8 | 21 | LC60 | 8:53 PM | 10:21 PM | 56th St & Indian School Rd | 33.4889291 | -111.9608032 | 107th Ave & Indian School Rd | 33.49373411 | -112.2906586 | 22 |
| WEST | 2054 | 2713796 | 2054 | 20164674 | 60140092 | 21 | Deadhead | 41 | Saturday | a | | 107I-W | 10:21 PM | 10:27 PM | 107I-E | 1.53 | 6 | | | | LC60 | 10:21 PM | 10:56 PM | 107th Ave & Indian School Rd | 33.49373411 | -112.2906586 | 107th Ave & Indian School Rd | 33.49349789 | -112.2897007 | 0 |
| WEST | 2054 | 2713796 | 2054 | 20164254 | 1223 | 22 | Regular | 41 | Saturday | a | East | 107I-E | 10:56 PM | 11:57 PM | IN56 | 19.12 | 61 | | | | LC60 | 10:27 PM | 11:57 PM | 107th Ave & Indian School Rd | 33.49349789 | -112.2897007 | 56th St & Indian School Rd | 33.4889291 | -111.9608032 | 29 |
| WEST | 2054 | 2713796 | 2054 | 20164676 | 60140094 | 23 | Pull-in | 41 | Saturday | a | | IN56 | 11:57 PM | 12:32 AM | WEST | 19.39 | 35 | | | | LC60 | 11:57 PM | | 56th St & Indian School Rd | 33.4889291 | -111.9608032 | West Transit Facility | 33.45411524 | -112.2287661 | 0 |
| WEST | 2055 | 2713854 | 2055 | | | 1 | Prep-out | | | | | WEST | 5:21 AM | 5:36 AM | WEST | | | | | | LC40 | | 5:36 AM | West Transit Facility | 33.45411524 | -112.2287661 | West Transit Facility | 33.45411524 | -112.2287661 | 52597761 |
| WEST | 2055 | 2713854 | 2055 | 20164877 | 60140364 | 2 | Pull-out | 83 | Saturday | a | | WEST | 5:36 AM | 6:03 AM | ARMA | 14.14 | 27 | | | | LC40 | | 6:03 AM | West Transit Facility | 33.45411524 | -112.2287661 | Arrowhead Mall North | 33.64314588 | -112.2249888 | 52597776 |
| WEST | 2055 | 2713854 | 2055 | 20164180 | 1793 | 3 | Regular | 83 | Saturday | a | South | ARMA | 6:03 AM | 6:49 AM | 83VB | 15.34 | 46 | 11 | 6 | 5 | LC40 | 6:03 AM | 6:49 AM | Arrowhead Mall North | 33.64314588 | -112.2249888 | 83rd Ave & Van Buren St | 33.45176014 | -112.2383454 | 0 |
| WEST | 2055 | 2713854 | 2055 | 20164861 | 60140346 | 4 | Deadhead | 83 | Saturday | a | | 83VB | 6:49 AM | 6:53 AM | 83VB | 1.03 | 4 | | | | LC40 | 6:49 AM | 7:04 AM | 83rd Ave & Van Buren St | 33.45176014 | -112.2383454 | 83rd Ave & Van Buren St | 33.45176014 | -112.2383454 | 0 |
| WEST | 2055 | 2713854 | 2055 | 20163829 | 1768 | 5 | Regular | 83 | Saturday | a | North | 83VB | 7:04 AM | 7:21 AM | 83CA | 5.22 | 17 | 6 | 5 | 1 | LC40 | 6:53 AM | 7:21 AM | 83rd Ave & Van Buren St | 33.45176014 | -112.2383454 | 83rd Ave & Camelback Rd | 33.50876654 | -112.2377143 | 11 |
| WEST | 2055 | 2713854 | 2055 | 20164862 | 60140347 | 6 | Deadhead | 83 | Saturday | a | | 83CA | 7:21 AM | 7:24 AM | 75CA | 1.00 | 3 | | | | LC40 | 7:21 AM | 7:30 AM | 83rd Ave & Camelback Rd | 33.50876654 | -112.2377143 | 75th Ave & Camelback Rd | 33.50872446 | -112.22051 | 0 |
| WEST | 2055 | 2713854 | 2055 | 20163784 | 1727 | 7 | Regular | 75 | Saturday | a | South | 75CA | 7:30 AM | 7:53 AM | 75LB | 7.30 | 23 | 20 | 5 | 15 | LC40 | 7:24 AM | 8:13 AM | 75th Ave & Camelback Rd | 33.50872446 | -112.22051 | 75th Ave & Lower Buckeye Rd | 33.42294285 | -112.2211466 | 6 |
| WEST | 2055 | 2713854 | 2055 | 20164949 | 60140535 | 8 | Deadhead | 75 | Saturday | a | | 75LB | 8:13 AM | 8:18 AM | SLHS-N | 2.70 | 5 | | | | LC40 | 7:53 AM | 8:18 AM | 75th Ave & Lower Buckeye Rd | 33.42294285 | -112.2211466 | Sierra Linda HS-North | 33.41877515 | -112.2038817 | 20 |
| WEST | 2055 | 2713854 | 2055 | 20163511 | 1597 | 9 | Regular | 67 | Saturday | a | North | SLHS-N | 8:18 AM | 9:15 AM | 67UN | 16.14 | 57 | 20 | 7 | 13 | LC40 | 8:18 AM | 9:15 AM | Sierra Linda HS-North | 33.41877515 | -112.2038817 | 67th Ave & Union Hills Dr | 33.65281565 | -112.2029624 | 0 |
| WEST | 2055 | 2713854 | 2055 | 20164863 | 60140349 | 10 | Deadhead | 67 | Saturday | a | | 67UN | 9:15 AM | 9:20 AM | 67UN | 0.90 | 5 | | | | LC40 | 9:15 AM | 9:40 AM | 67th Ave & Union Hills Dr | 33.65281565 | -112.2029624 | 67th Ave & Union Hills Dr | 33.65281565 | -112.2029624 | 0 |
| WEST | 2055 | 2713854 | 2055 | 20163527 | 1629 | 11 | Regular | 67 | Saturday | a | South | 67UN | 9:40 AM | 10:38 AM | SLHS-S | 16.14 | 58 | 12 | 7 | 5 | LC40 | 9:20 AM | 10:38 AM | 67th Ave & Union Hills Dr | 33.65281565 | -112.2029624 | Sierra Linda HS-South | 33.41822294 | -112.2041428 | 20 |
| WEST | 2055 | 2713854 | 2055 | 20164864 | 60140350 | 12 | Deadhead | 67 | Saturday | a | | SLHS-S | 10:38 AM | 10:43 AM | 75LB | 2.70 | 5 | | | | LC40 | 10:38 AM | 10:55 AM | Sierra Linda HS-South | 33.41822294 | -112.2041428 | 75th Ave & Lower Buckeye Rd | 33.42294285 | -112.2211466 | 0 |
| WEST | 2055 | 2713854 | 2055 | 20164164 | 1662 | 13 | Regular | 75 | Saturday | a | North | 75LB | 10:55 AM | 11:20 AM | 75CA | 7.41 | 25 | 22 | 5 | 17 | LC40 | 10:43 AM | 11:20 AM | 75th Ave & Lower Buckeye Rd | 33.42294285 | -112.2211466 | 75th Ave & Camelback Rd | 33.50872446 | -112.22051 | 12 |
| WEST | 2055 | 2713854 | 2055 | 20164865 | 60140351 | 14 | Deadhead | 75 | Saturday | a | | 75CA | 11:20 AM | 11:23 AM | 67CA | 1.00 | 3 | | | | LC40 | 11:20 AM | 11:45 AM | 75th Ave & Camelback Rd | 33.50872446 | -112.22051 | 67th Ave & Camelback Rd | 33.50934213 | -112.2031583 | 0 |
| WEST | 2055 | 2713854 | 2055 | 20164148 | 1651 | 15 | Regular | 67 | Saturday | a | South | 67CA | 11:45 AM | 12:08 PM | SLHS-S | 6.25 | 23 | 12 | 5 | 7 | LC40 | 11:23 AM | 12:08 PM | 67th Ave & Camelback Rd | 33.50934213 | -112.2031583 | Sierra Linda HS-South | 33.41822294 | -112.2041428 | 22 |
| WEST | 2055 | 2713854 | 2055 | 20164866 | 60140352 | 16 | Deadhead | 67 | Saturday | a | | SLHS-S | 12:08 PM | 12:13 PM | 75LB | 2.70 | 5 | | | | LC40 | 12:08 PM | 12:25 PM | Sierra Linda HS-South | 33.41822294 | -112.2041428 | 75th Ave & Lower Buckeye Rd | 33.42294285 | -112.2211466 | 0 |
| WEST | 2055 | 2713854 | 2055 | 20163804 | 1688 | 17 | Regular | 75 | Saturday | a | North | 75LB | 12:25 PM | 12:52 PM | 75CA | 7.41 | 27 | 7 | 5 | 2 | LC40 | 12:13 PM | 12:52 PM | 75th Ave & Lower Buckeye Rd | 33.42294285 | -112.2211466 | 75th Ave & Camelback Rd | 33.50872446 | -112.22051 | 12 |
| WEST | 2055 | 2713854 | 2055 | 20164867 | 60140353 | 18 | Deadhead | 75 | Saturday | a | | 75CA | 12:52 PM | 12:55 PM | 83CA | 1.00 | 3 | | | | LC40 | 12:52 PM | 1:02 PM | 75th Ave & Camelback Rd | 33.50872446 | -112.22051 | 83rd Ave & Camelback Rd | 33.50876654 | -112.2377143 | 0 |
| WEST | 2055 | 2713854 | 2055 | 20163822 | 1819 | 19 | Regular | 83 | Saturday | a | South | 83CA | 1:02 PM | 1:21 PM | 83VB | 5.22 | 19 | 8 | 5 | 3 | LC40 | 12:55 PM | 1:21 PM | 83rd Ave & Camelback Rd | 33.50876654 | -112.2377143 | 83rd Ave & Van Buren St | 33.45176014 | -112.2383454 | 7 |
| WEST | 2055 | 2713854 | 2055 | 20164868 | 60140354 | 20 | Deadhead | 83 | Saturday | a | | 83VB | 1:21 PM | 1:25 PM | 83VB | 1.03 | 4 | | | | LC40 | 1:21 PM | 1:33 PM | 83rd Ave & Van Buren St | 33.45176014 | -112.2383454 | 83rd Ave & Van Buren St | 33.45176014 | -112.2383454 | 0 |
| WEST | 2055 | 2713854 | 2055 | 20164166 | 1743 | 21 | Regular | 83 | Saturday | a | North | 83VB | 1:33 PM | 2:26 PM | ARMA | 15.15 | 53 | 28 | 7 | 21 | LC40 | 1:25 PM | 2:26 PM | 83rd Ave & Van Buren St | 33.45176014 | -112.2383454 | Arrowhead Mall North | 33.64314588 | -112.2249888 | 8 |
| WEST | 2055 | 2713854 | 2055 | 20165124 | 60140557 | 22 | Deadhead | 83 | Saturday | a | | ARMA | 2:26 PM | 2:28 PM | ARMA-L | 0.30 | 2 | | | | LC40 | 2:26 PM | 2:56 PM | Arrowhead Mall North | 33.64314588 | -112.2249888 | Arrowhead Mall Layover | 33.64425392 | -112.2256782 | 0 |
| WEST | 2055 | 2713854 | 2055 | 20165125 | 60140558 | 23 | Deadhead | 83 | Saturday | a | | ARMA-L | 2:56 PM | 2:58 PM | ARMA | 0.30 | 2 | | | | LC40 | 2:28 PM | 2:58 PM | Arrowhead Mall Layover | 33.64425392 | -112.2256782 | Arrowhead Mall North | 33.64314588 | -112.2249888 | 28 |
| WEST | 2055 | 2713854 | 2055 | 20164204 | 1800 | 24 | Regular | 83 | Saturday | a | South | ARMA | 2:58 PM | 3:51 PM | 83VB | 15.34 | 53 | 8 | 7 | 1 | LC40 | 2:58 PM | 3:51 PM | Arrowhead Mall North | 33.64314588 | -112.2249888 | 83rd Ave & Van Buren St | 33.45176014 | -112.2383454 | 0 |
| WEST | 2055 | 2713854 | 2055 | 20164869 | 60140355 | 25 | Deadhead | 83 | Saturday | a | | 83VB | 3:51 PM | 3:55 PM | 83VB | 1.03 | 4 | | | | LC40 | 3:51 PM | 4:03 PM | 83rd Ave & Van Buren St | 33.45176014 | -112.2383454 | 83rd Ave & Van Buren St | 33.45176014 | -112.2383454 | 0 |
| WEST | 2055 | 2713854 | 2055 | 20163840 | 1777 | 26 | Regular | 83 | Saturday | a | North | 83VB | 4:03 PM | 4:21 PM | 83CA | 5.22 | 18 | 6 | 5 | 1 | LC40 | 3:55 PM | 4:21 PM | 83rd Ave & Van Buren St | 33.45176014 | -112.2383454 | 83rd Ave & Camelback Rd | 33.50876654 | -112.2377143 | 8 |
| WEST | 2055 | 2713854 | 2055 | 20164870 | 60140356 | 27 | Deadhead | 83 | Saturday | a | | 83CA | 4:21 PM | 4:24 PM | 75CA | 1.00 | 3 | | | | LC40 | 4:21 PM | 4:30 PM | 83rd Ave & Camelback Rd | 33.50876654 | -112.2377143 | 75th Ave & Camelback Rd | 33.50872446 | -112.22051 | 0 |
| WEST | 2055 | 2713854 | 2055 | 20163790 | 1736 | 28 | Regular | 75 | Saturday | a | South | 75CA | 4:30 PM | 4:56 PM | 75LB | 7.30 | 26 | 16 | 5 | 11 | LC40 | 4:24 PM | 5:12 PM | 75th Ave & Camelback Rd | 33.50872446 | -112.22051 | 75th Ave & Lower Buckeye Rd | 33.42294285 | -112.2211466 | 6 |
| WEST | 2055 | 2713854 | 2055 | 20164948 | 60140517 | 29 | Deadhead | 75 | Saturday | a | | 75LB | 5:12 PM | 5:17 PM | SLHS-N | 2.70 | 5 | | | | LC40 | 4:56 PM | 5:17 PM | 75th Ave & Lower Buckeye Rd | 33.42294285 | -112.2211466 | Sierra Linda HS-North | 33.41877515 | -112.2038817 | 16 |
| WEST | 2055 | 2713854 | 2055 | 20163521 | 1607 | 30 | Regular | 67 | Saturday | a | North | SLHS-N | 5:17 PM | 6:14 PM | 67UN | 16.14 | 57 | 20 | 7 | 13 | LC40 | 5:17 PM | 6:14 PM | Sierra Linda HS-North | 33.41877515 | -112.2038817 | 67th Ave & Union Hills Dr | 33.65281565 | -112.2029624 | 0 |
| WEST | 2055 | 2713854 | 2055 | 20164871 | 60140358 | 31 | Deadhead | 67 | Saturday | a | | 67UN | 6:14 PM | 6:19 PM | 67UN | 0.90 | 5 | | | | LC40 | 6:14 PM | 6:39 PM | 67th Ave & Union Hills Dr | 33.65281565 | -112.2029624 | 67th Ave & Union Hills Dr | 33.65281565 | -112.2029624 | 0 |
| WEST | 2055 | 2713854 | 2055 | 20163660 | 1624 | 32 | Regular | 67 | Saturday | a | South | 67UN | 6:39 PM | 7:38 PM | SLHS-S | 16.14 | 59 | 12 | 8 | 4 | LC40 | 6:19 PM | 7:38 PM | 67th Ave & Union Hills Dr | 33.65281565 | -112.2029624 | Sierra Linda HS-South | 33.41822294 | -112.2041428 | 20 |
| WEST | 2055 | 2713854 | 2055 | 20164872 | 60140359 | 33 | Deadhead | 67 | Saturday | a | | SLHS-S | 7:38 PM | 7:43 PM | 75LB | 2.70 | 5 | | | | LC40 | 7:38 PM | 7:55 PM | Sierra Linda HS-South | 33.41822294 | -112.2041428 | 75th Ave & Lower Buckeye Rd | 33.42294285 | -112.2211466 | 0 |
| WEST | 2055 | 2713854 | 2055 | 20164167 | 1664 | 34 | Regular | 75 | Saturday | a | North | 75LB | 7:55 PM | 8:21 PM | 75CA | 7.41 | 26 | 21 | 5 | 16 | LC40 | 7:43 PM | 8:21 PM | 75th Ave & Lower Buckeye Rd | 33.42294285 | -112.2211466 | 75th Ave & Camelback Rd | 33.50872446 | -112.22051 | 12 |
| WEST | 2055 | 2713854 | 2055 | 20164873 | 60140360 | 35 | Deadhead | 75 | Saturday | a | | 75CA | 8:21 PM | 8:24 PM | 67CA | 1.00 | 3 | | | | LC40 | 8:21 PM | 8:45 PM | 75th Ave & Camelback Rd | 33.50872446 | -112.22051 | 67th Ave & Camelback Rd | 33.50934213 | -112.2031583 | 0 |
| WEST | 2055 | 2713854 | 2055 | 20164146 | 1649 | 36 | Regular | 67 | Saturday | a | South | 67CA | 8:45 PM | 9:07 PM | SLHS-S | 6.25 | 22 | 13 | 5 | 8 | LC40 | 8:24 PM | 9:07 PM | 67th Ave & Camelback Rd | 33.50934213 | -112.2031583 | Sierra Linda HS-South | 33.41822294 | -112.2041428 | 21 |
| WEST | 2055 | 2713854 | 2055 | 20164874 | 60140361 | 37 | Deadhead | 67 | Saturday | a | | SLHS-S | 9:07 PM | 9:12 PM | 75LB | 2.70 | 5 | | | | LC40 | 9:07 PM | 9:25 PM | Sierra Linda HS-South | 33.41822294 | -112.2041428 | 75th Ave & Lower Buckeye Rd | 33.42294285 | -112.2211466 | 0 |
| WEST | 2055 | 2713854 | 2055 | 20163813 | 1697 | 38 | Regular | 75 | Saturday | a | North | 75LB | 9:25 PM | 9:46 PM | 75CA | 7.41 | 21 | 26 | 5 | 21 | LC40 | 9:12 PM | 9:46 PM | 75th Ave & Lower Buckeye Rd | 33.42294285 | -112.2211466 | 75th Ave & Camelback Rd | 33.50872446 | -112.22051 | 13 |
| WEST | 2055 | 2713854 | 2055 | 20164875 | 60140362 | 39 | Deadhead | 75 | Saturday | a | | 75CA | 9:46 PM | 9:49 PM | 67CA | 1.00 | 3 | | | | LC40 | 9:46 PM | 10:15 PM | 75th Ave & Camelback Rd | 33.50872446 | -112.22051 | 67th Ave & Camelback Rd | 33.50934213 | -112.2031583 | 0 |
| WEST | 2055 | 2713854 | 2055 | 20164275 | 1613 | 40 | Regular | 67 | Saturday | a | South | 67CA | 10:15 PM | 10:37 PM | SLHS-S | 6.25 | 22 | 13 | 5 | 8 | LC40 | 9:49 PM | 10:37 PM | 67th Ave & Camelback Rd | 33.50934213 | -112.2031583 | Sierra Linda HS-South | 33.41822294 | -112.2041428 | 26 |
| WEST | 2055 | 2713854 | 2055 | 20164876 | 60140363 | 41 | Deadhead | 67 | Saturday | a | | SLHS-S | 10:37 PM | 10:42 PM | 75LB | 2.70 | 5 | | | | LC40 | 10:37 PM | 10:55 PM | Sierra Linda HS-South | 33.41822294 | -112.2041428 | 75th Ave & Lower Buckeye Rd | 33.42294285 | -112.2211466 | 0 |
| WEST | 2055 | 2713854 | 2055 | 20164281 | 1673 | 42 | Regular | 75 | Saturday | a | North | 75LB | 10:55 PM | 11:16 PM | 75CA | 7.41 | 21 | | | | LC40 | 10:42 PM | 11:16 PM | 75th Ave & Lower Buckeye Rd | 33.42294285 | -112.2211466 | 75th Ave & Camelback Rd | 33.50872446 | -112.22051 | 13 |
| WEST | 2055 | 2713854 | 2055 | 20164878 | 60140365 | 43 | Pull-in | 75 | Saturday | a | | 75CA | 11:16 PM | 11:31 PM | WEST | 5.15 | 15 | | | | LC40 | 11:16 PM | | 75th Ave & Camelback Rd | 33.50872446 | -112.22051 | West Transit Facility | 33.45411524 | -112.2287661 | 0 |
| WEST | 2056 | 2713855 | 2056 | | | 1 | Prep-out | | | | | WEST | 5:25 AM | 5:40 AM | WEST | | | | | | LC40 | | 5:40 AM | West Transit Facility | 33.45411524 | -112.2287661 | West Transit Facility | 33.45411524 | -112.2287661 | 52597765 |
| WEST | 2056 | 2713855 | 2056 | 20164879 | 60140371 | 2 | Pull-out | 59 | Saturday | a | | WEST | 5:40 AM | 6:18 AM | 59BR | 16.94 | 38 | | | | LC40 | | 6:18 AM | West Transit Facility | 33.45411524 | -112.2287661 | 59th Ave & Beardsley Rd | 33.66699537 | -112.1867351 | 52597780 |
| WEST | 2056 | 2713855 | 2056 | 20163646 | 1545 | 3 | Regular | 59 | Saturday | a | South | 59BR | 6:18 AM | 7:15 AM | 59BU | 16.03 | 57 | 32 | 7 | 25 | LC40 | 6:18 AM | 7:15 AM | 59th Ave & Beardsley Rd | 33.66699537 | -112.1867351 | 59th Ave & Buckeye Rd | 33.43696818 | -112.1865789 | 0 |
| WEST | 2056 | 2713855 | 2056 | 20165170 | 60140633 | 4 | Deadhead | 59 | Saturday | a | | 59BU | 7:15 AM | 7:19 AM | 51HD | 1.20 | 4 | | | | LC40 | 7:15 AM | 7:51 AM | 59th Ave & Buckeye Rd | 33.43696818 | -112.1865789 | 51st Ave & Hadley St | 33.43983825 | -112.1696634 | 0 |
| WEST | 2056 | 2713855 | 2056 | 20164947 | 60140634 | 5 | Deadhead | 59 | Saturday | a | | 51HD | 7:51 AM | 7:55 AM | 59BU | 1.20 | 4 | | | | LC40 | 7:19 AM | 7:55 AM | 51st Ave & Hadley St | 33.43983825 | -112.1696634 | 59th Ave & Buckeye Rd | 33.43696818 | -112.1865789 | 32 |
| WEST | 2056 | 2713855 | 2056 | 20163648 | 1504 | 6 | Regular | 59 | Saturday | a | North | 59BU | 7:55 AM | 8:58 AM | 59BR | 16.61 | 63 | 20 | 8 | 12 | LC40 | 7:55 AM | 9:18 AM | 59th Ave & Buckeye Rd | 33.43696818 | -112.1865789 | 59th Ave & Beardsley Rd | 33.66699537 | -112.1867351 | 0 |
| WEST | 2056 | 2713855 | 2056 | 20163656 | 1550 | 7 | Regular | 59 | Saturday | a | South | 59BR | 9:18 AM | 10:16 AM | 59BU | 16.03 | 58 | 31 | 7 | 24 | LC40 | 8:58 AM | 10:16 AM | 59th Ave & Beardsley Rd | 33.66699537 | -112.1867351 | 59th Ave & Buckeye Rd | 33.43696818 | -112.1865789 | 20 |

| | | | | | | | | | | | | | | | | | | | | | | | | | | | | | | |
|---|---|---|---|---|---|---|---|---|---|---|---|---|---|---|---|---|---|---|---|---|---|---|---|---|---|---|---|---|---|---|
| WEST | 2056 | 2713855 | 2056 | 20165176 | 60140645 | 8 | Deadhead | 59 | Saturday | a | | 59BU | 10:16 AM | 10:20 AM | 51HD | 1.20 | 4 | | | | LC40 | 10:16 AM | 10:51 AM | 59th Ave & Buckeye Rd | 33.43696818 | -112.1865789 | 51st Ave & Hadley St | 33.43983825 | -112.1696634 | 0 |
| WEST | 2056 | 2713855 | 2056 | 20164946 | 60140646 | 9 | Deadhead | 59 | Saturday | a | | 51HD | 10:51 AM | 10:55 AM | 59BU | 1.20 | 4 | | | | LC40 | 10:20 AM | 10:55 AM | 51st Ave & Hadley St | 33.43983825 | -112.1696634 | 59th Ave & Buckeye Rd | 33.43696818 | -112.1865789 | 31 |
| WEST | 2056 | 2713855 | 2056 | 20163639 | 1499 | 10 | Regular | 59 | Saturday | a | North | 59BU | 10:55 AM | 11:59 AM | 59BR | 16.61 | 64 | 14 | 8 | 6 | LC40 | 10:55 AM | 12:13 PM | 59th Ave & Buckeye Rd | 33.43696818 | -112.1865789 | 59th Ave & Beardsley Rd | 33.66699537 | -112.1867351 | 0 |
| WEST | 2056 | 2713855 | 2056 | 20163626 | 1536 | 11 | Regular | 59 | Saturday | a | South | 59BR | 12:13 PM | 1:16 PM | 59BU | 16.03 | 63 | 29 | 8 | 21 | LC40 | 11:59 AM | 1:16 PM | 59th Ave & Beardsley Rd | 33.66699537 | -112.1867351 | 59th Ave & Buckeye Rd | 33.43696818 | -112.1865789 | 14 |
| WEST | 2056 | 2713855 | 2056 | 20165182 | 60140657 | 12 | Deadhead | 59 | Saturday | a | | 59BU | 1:16 PM | 1:20 PM | 51HD | 1.20 | 4 | | | | LC40 | 1:16 PM | 1:49 PM | 59th Ave & Buckeye Rd | 33.43696818 | -112.1865789 | 51st Ave & Hadley St | 33.43983825 | -112.1696634 | 0 |
| WEST | 2056 | 2713855 | 2056 | 20164944 | 60140658 | 13 | Deadhead | 59 | Saturday | a | | 51HD | 1:49 PM | 1:53 PM | 59BU | 1.20 | 4 | | | | LC40 | 1:20 PM | 1:53 PM | 51st Ave & Hadley St | 33.43983825 | -112.1696634 | 59th Ave & Buckeye Rd | 33.43696818 | -112.1865789 | 29 |
| WEST | 2056 | 2713855 | 2056 | 20163627 | 1492 | 14 | Regular | 59 | Saturday | a | North | 59BU | 1:53 PM | 3:01 PM | 59BR | 16.61 | 68 | 12 | 9 | 3 | LC40 | 1:53 PM | 3:13 PM | 59th Ave & Buckeye Rd | 33.43696818 | -112.1865789 | 59th Ave & Beardsley Rd | 33.66699537 | -112.1867351 | 0 |
| WEST | 2056 | 2713855 | 2056 | 20163640 | 1542 | 15 | Regular | 59 | Saturday | a | South | 59BR | 3:13 PM | 4:16 PM | 59BU | 16.03 | 63 | 29 | 8 | 21 | LC40 | 3:01 PM | 4:16 PM | 59th Ave & Beardsley Rd | 33.66699537 | -112.1867351 | 59th Ave & Buckeye Rd | 33.43696818 | -112.1865789 | 12 |
| WEST | 2056 | 2713855 | 2056 | 20165188 | 60140669 | 16 | Deadhead | 59 | Saturday | a | | 59BU | 4:16 PM | 4:20 PM | 51HD | 1.20 | 4 | | | | LC40 | 4:16 PM | 4:49 PM | 59th Ave & Buckeye Rd | 33.43696818 | -112.1865789 | 51st Ave & Hadley St | 33.43983825 | -112.1696634 | 0 |
| WEST | 2056 | 2713855 | 2056 | 20164943 | 60140670 | 17 | Deadhead | 59 | Saturday | a | | 51HD | 4:49 PM | 4:53 PM | 59BU | 1.20 | 4 | | | | LC40 | 4:20 PM | 4:53 PM | 51st Ave & Hadley St | 33.43983825 | -112.1696634 | 59th Ave & Buckeye Rd | 33.43696818 | -112.1865789 | 29 |
| WEST | 2056 | 2713855 | 2056 | 20163652 | 1505 | 18 | Regular | 59 | Saturday | a | North | 59BU | 4:53 PM | 5:58 PM | 59BR | 16.61 | 65 | 15 | 8 | 7 | LC40 | 4:53 PM | 6:13 PM | 59th Ave & Buckeye Rd | 33.43696818 | -112.1865789 | 59th Ave & Beardsley Rd | 33.66699537 | -112.1867351 | 0 |
| WEST | 2056 | 2713855 | 2056 | 20163655 | 1549 | 19 | Regular | 59 | Saturday | a | South | 59BR | 6:13 PM | 7:15 PM | 59BU | 16.03 | 62 | 33 | 8 | 25 | LC40 | 5:58 PM | 7:15 PM | 59th Ave & Beardsley Rd | 33.66699537 | -112.1867351 | 59th Ave & Buckeye Rd | 33.43696818 | -112.1865789 | 15 |
| WEST | 2056 | 2713855 | 2056 | 20165194 | 60140681 | 20 | Deadhead | 59 | Saturday | a | | 59BU | 7:15 PM | 7:19 PM | 51HD | 1.20 | 4 | | | | LC40 | 7:15 PM | 7:52 PM | 59th Ave & Buckeye Rd | 33.43696818 | -112.1865789 | 51st Ave & Hadley St | 33.43983825 | -112.1696634 | 0 |
| WEST | 2056 | 2713855 | 2056 | 20164945 | 60140682 | 21 | Deadhead | 59 | Saturday | a | | 51HD | 7:52 PM | 7:56 PM | 59BU | 1.20 | 4 | | | | LC40 | 7:19 PM | 7:56 PM | 51st Ave & Hadley St | 33.43983825 | -112.1696634 | 59th Ave & Buckeye Rd | 33.43696818 | -112.1865789 | 33 |
| WEST | 2056 | 2713855 | 2056 | 20163653 | 1506 | 22 | Regular | 59 | Saturday | a | North | 59BU | 7:56 PM | 8:55 PM | 59BR | 16.61 | 59 | | | | LC40 | 7:56 PM | 8:55 PM | 59th Ave & Buckeye Rd | 33.43696818 | -112.1865789 | 59th Ave & Beardsley Rd | 33.66699537 | -112.1867351 | 0 |
| WEST | 2056 | 2713855 | 2056 | 20164880 | 60140372 | 23 | Pull-in | 59 | Saturday | a | | 59BR | 8:55 PM | 9:33 PM | WEST | 16.82 | 38 | | | | LC40 | 8:55 PM | | 59th Ave & Beardsley Rd | 33.66699537 | -112.1867351 | West Transit Facility | 33.45411524 | -112.2287661 | 0 |
| WEST | 2057 | 2713815 | 2057 | | | 1 | Prep-out | | | | | WEST | 5:31 AM | 5:46 AM | WEST | | | | | | CRCU | | 5:46 AM | West Transit Facility | 33.45411524 | -112.2287661 | West Transit Facility | 33.45411524 | -112.2287661 | 52597771 |
| WEST | 2057 | 2713815 | 2057 | 20164363 | 60136038 | 2 | Pull-out | MARY | Saturday | a | | WEST | 5:46 AM | 6:00 AM | DSTC | 3.14 | 14 | | | | CRCU | | 6:00 AM | West Transit Facility | 33.45411524 | -112.2287661 | Desert Sky TC | 33.47903081 | -112.228655 | 52597786 |
| WEST | 2057 | 2713815 | 2057 | 20164347 | 11290 | 3 | Regular | MARY | Saturday | a | Clockwise | DSTC | 6:00 AM | 7:43 AM | DSTC | 25.27 | 103 | 17 | 13 | 4 | CRCU | 6:00 AM | 8:00 AM | Desert Sky TC | 33.47903081 | -112.228655 | Desert Sky TC | 33.47903081 | -112.228655 | 0 |
| WEST | 2057 | 2713815 | 2057 | 20164349 | 11292 | 4 | Regular | MARY | Saturday | a | Clockwise | DSTC | 8:00 AM | 9:43 AM | DSTC | 25.27 | 103 | 17 | 13 | 4 | CRCU | 7:43 AM | 10:00 AM | Desert Sky TC | 33.47903081 | -112.228655 | Desert Sky TC | 33.47903081 | -112.228655 | 17 |
| WEST | 2057 | 2713815 | 2057 | 20164351 | 11294 | 5 | Regular | MARY | Saturday | a | Clockwise | DSTC | 10:00 AM | 11:43 AM | DSTC | 25.27 | 103 | 17 | 13 | 4 | CRCU | 9:43 AM | 12:00 PM | Desert Sky TC | 33.47903081 | -112.228655 | Desert Sky TC | 33.47903081 | -112.228655 | 17 |
| WEST | 2057 | 2713815 | 2057 | 20164353 | 11296 | 6 | Regular | MARY | Saturday | a | Clockwise | DSTC | 12:00 PM | 1:43 PM | DSTC | 25.27 | 103 | 17 | 13 | 4 | CRCU | 11:43 AM | 2:00 PM | Desert Sky TC | 33.47903081 | -112.228655 | Desert Sky TC | 33.47903081 | -112.228655 | 17 |
| WEST | 2057 | 2713815 | 2057 | 20164355 | 11298 | 7 | Regular | MARY | Saturday | a | Clockwise | DSTC | 2:00 PM | 3:43 PM | DSTC | 25.27 | 103 | 17 | 13 | 4 | CRCU | 1:43 PM | 4:00 PM | Desert Sky TC | 33.47903081 | -112.228655 | Desert Sky TC | 33.47903081 | -112.228655 | 17 |
| WEST | 2057 | 2713815 | 2057 | 20164357 | 11300 | 8 | Regular | MARY | Saturday | a | Clockwise | DSTC | 4:00 PM | 5:43 PM | DSTC | 25.27 | 103 | | | | CRCU | 3:43 PM | 5:43 PM | Desert Sky TC | 33.47903081 | -112.228655 | Desert Sky TC | 33.47903081 | -112.228655 | 17 |
| WEST | 2057 | 2713815 | 2057 | 20164364 | 60136039 | 9 | Pull-in | MARY | Saturday | a | | DSTC | 5:43 PM | 5:57 PM | WEST | 3.19 | 14 | | | | CRCU | 5:43 PM | | Desert Sky TC | 33.47903081 | -112.228655 | West Transit Facility | 33.45411524 | -112.2287661 | 0 |
| WEST | 2058 | 2713822 | 2058 | | | 1 | Prep-out | | | | | WEST | 5:35 AM | 5:50 AM | WEST | | | | | | LC40 | | 5:50 AM | West Transit Facility | 33.45411524 | -112.2287661 | West Transit Facility | 33.45411524 | -112.2287661 | 52597775 |
| WEST | 2058 | 2713822 | 2058 | 20164534 | 60136979 | 2 | Pull-out | 13 | Saturday | a | | WEST | 5:50 AM | 6:00 AM | 75BU | 1.61 | 10 | | | | LC40 | | 6:00 AM | West Transit Facility | 33.45411524 | -112.2287661 | 75th Ave & Buckeye Rd | 33.43712491 | -112.2209797 | 52597790 |
| WEST | 2058 | 2713822 | 2058 | 20163536 | 60136003 | 3 | Regular | 13 | Saturday | a | East | 75BU | 6:00 AM | 6:37 AM | SKT2 | 11.95 | 37 | 8 | 5 | 3 | LC40 | 6:00 AM | 6:45 AM | 75th Ave & Buckeye Rd | 33.43712491 | -112.2209797 | Sky Harbor West | 33.43650803 | -112.0139836 | 0 |
| WEST | 2058 | 2713822 | 2058 | 20164060 | 60134004 | 4 | Regular | 13 | Saturday | a | West | SKT2 | 6:45 AM | 7:24 AM | 75BU | 12.39 | 39 | 32 | 5 | 27 | LC40 | 6:37 AM | 7:24 AM | Sky Harbor West | 33.43650803 | -112.0139836 | 75th Ave & Buckeye Rd | 33.43712491 | -112.2209797 | 8 |
| WEST | 2058 | 2713822 | 2058 | 20164515 | 60136971 | 5 | Deadhead | 13 | Saturday | a | | 75BU | 7:24 AM | 7:28 AM | 75BU | 1.65 | 4 | | | | LC40 | 7:24 AM | 8:00 AM | 75th Ave & Buckeye Rd | 33.43712491 | -112.2209797 | 75th Ave & Buckeye Rd | 33.43712491 | -112.2209797 | 0 |
| WEST | 2058 | 2713822 | 2058 | 20163538 | 60136007 | 6 | Regular | 13 | Saturday | a | East | 75BU | 8:00 AM | 8:37 AM | SKT2 | 11.95 | 37 | 8 | 5 | 3 | LC40 | 7:28 AM | 8:45 AM | 75th Ave & Buckeye Rd | 33.43712491 | -112.2209797 | Sky Harbor West | 33.43650803 | -112.0139836 | 32 |
| WEST | 2058 | 2713822 | 2058 | 20164010 | 60134008 | 7 | Regular | 13 | Saturday | a | West | SKT2 | 8:45 AM | 9:24 AM | 75BU | 12.39 | 39 | 32 | 5 | 27 | LC40 | 8:37 AM | 9:24 AM | Sky Harbor West | 33.43650803 | -112.0139836 | 75th Ave & Buckeye Rd | 33.43712491 | -112.2209797 | 8 |
| WEST | 2058 | 2713822 | 2058 | 20164522 | 60136972 | 8 | Deadhead | 13 | Saturday | a | | 75BU | 9:24 AM | 9:28 AM | 75BU | 1.65 | 4 | | | | LC40 | 9:24 AM | 10:00 AM | 75th Ave & Buckeye Rd | 33.43712491 | -112.2209797 | 75th Ave & Buckeye Rd | 33.43712491 | -112.2209797 | 0 |
| WEST | 2058 | 2713822 | 2058 | 20163540 | 60136011 | 9 | Regular | 13 | Saturday | a | East | 75BU | 10:00 AM | 10:37 AM | SKT2 | 11.95 | 37 | 8 | 5 | 3 | LC40 | 9:28 AM | 10:45 AM | 75th Ave & Buckeye Rd | 33.43712491 | -112.2209797 | Sky Harbor West | 33.43650803 | -112.0139836 | 32 |
| WEST | 2058 | 2713822 | 2058 | 20163995 | 60134012 | 10 | Regular | 13 | Saturday | a | West | SKT2 | 10:45 AM | 11:24 AM | 75BU | 12.39 | 39 | 32 | 5 | 27 | LC40 | 10:37 AM | 11:24 AM | Sky Harbor West | 33.43650803 | -112.0139836 | 75th Ave & Buckeye Rd | 33.43712491 | -112.2209797 | 8 |
| WEST | 2058 | 2713822 | 2058 | 20164516 | 60136973 | 11 | Deadhead | 13 | Saturday | a | | 75BU | 11:24 AM | 11:28 AM | 75BU | 1.65 | 4 | | | | LC40 | 11:24 AM | 12:00 PM | 75th Ave & Buckeye Rd | 33.43712491 | -112.2209797 | 75th Ave & Buckeye Rd | 33.43712491 | -112.2209797 | 0 |
| WEST | 2058 | 2713822 | 2058 | 20163542 | 60136015 | 12 | Regular | 13 | Saturday | a | East | 75BU | 12:00 PM | 12:37 PM | SKT2 | 11.95 | 37 | 8 | 5 | 3 | LC40 | 11:28 AM | 12:45 PM | 75th Ave & Buckeye Rd | 33.43712491 | -112.2209797 | Sky Harbor West | 33.43650803 | -112.0139836 | 32 |
| WEST | 2058 | 2713822 | 2058 | 20163980 | 60134016 | 13 | Regular | 13 | Saturday | a | West | SKT2 | 12:45 PM | 1:25 PM | 75BU | 12.39 | 40 | 31 | 5 | 26 | LC40 | 12:37 PM | 1:25 PM | Sky Harbor West | 33.43650803 | -112.0139836 | 75th Ave & Buckeye Rd | 33.43712491 | -112.2209797 | 8 |
| WEST | 2058 | 2713822 | 2058 | 20164517 | 60136974 | 14 | Deadhead | 13 | Saturday | a | | 75BU | 1:25 PM | 1:29 PM | 75BU | 1.65 | 4 | | | | LC40 | 1:25 PM | 2:00 PM | 75th Ave & Buckeye Rd | 33.43712491 | -112.2209797 | 75th Ave & Buckeye Rd | 33.43712491 | -112.2209797 | 0 |
| WEST | 2058 | 2713822 | 2058 | 20163544 | 60136019 | 15 | Regular | 13 | Saturday | a | East | 75BU | 2:00 PM | 2:37 PM | SKT2 | 11.95 | 37 | 8 | 5 | 3 | LC40 | 1:29 PM | 2:45 PM | 75th Ave & Buckeye Rd | 33.43712491 | -112.2209797 | Sky Harbor West | 33.43650803 | -112.0139836 | 31 |
| WEST | 2058 | 2713822 | 2058 | 20163979 | 60134020 | 16 | Regular | 13 | Saturday | a | West | SKT2 | 2:45 PM | 3:25 PM | 75BU | 12.39 | 40 | 31 | 5 | 26 | LC40 | 2:37 PM | 3:25 PM | Sky Harbor West | 33.43650803 | -112.0139836 | 75th Ave & Buckeye Rd | 33.43712491 | -112.2209797 | 8 |
| WEST | 2058 | 2713822 | 2058 | 20164519 | 60136975 | 17 | Deadhead | 13 | Saturday | a | | 75BU | 3:25 PM | 3:29 PM | 75BU | 1.65 | 4 | | | | LC40 | 3:25 PM | 4:00 PM | 75th Ave & Buckeye Rd | 33.43712491 | -112.2209797 | 75th Ave & Buckeye Rd | 33.43712491 | -112.2209797 | 0 |
| WEST | 2058 | 2713822 | 2058 | 20163546 | 60136023 | 18 | Regular | 13 | Saturday | a | East | 75BU | 4:00 PM | 4:37 PM | SKT2 | 11.95 | 37 | 8 | 5 | 3 | LC40 | 3:29 PM | 4:45 PM | 75th Ave & Buckeye Rd | 33.43712491 | -112.2209797 | Sky Harbor West | 33.43650803 | -112.0139836 | 31 |
| WEST | 2058 | 2713822 | 2058 | 20164017 | 60134024 | 19 | Regular | 13 | Saturday | a | West | SKT2 | 4:45 PM | 5:25 PM | 75BU | 12.39 | 40 | 31 | 5 | 26 | LC40 | 4:37 PM | 5:25 PM | Sky Harbor West | 33.43650803 | -112.0139836 | 75th Ave & Buckeye Rd | 33.43712491 | -112.2209797 | 8 |
| WEST | 2058 | 2713822 | 2058 | 20164520 | 60136976 | 20 | Deadhead | 13 | Saturday | a | | 75BU | 5:25 PM | 5:29 PM | 75BU | 1.65 | 4 | | | | LC40 | 5:25 PM | 6:00 PM | 75th Ave & Buckeye Rd | 33.43712491 | -112.2209797 | 75th Ave & Buckeye Rd | 33.43712491 | -112.2209797 | 0 |
| WEST | 2058 | 2713822 | 2058 | 20163548 | 60136027 | 21 | Regular | 13 | Saturday | a | East | 75BU | 6:00 PM | 6:37 PM | SKT2 | 11.95 | 37 | 8 | 5 | 3 | LC40 | 5:29 PM | 6:45 PM | 75th Ave & Buckeye Rd | 33.43712491 | -112.2209797 | Sky Harbor West | 33.43650803 | -112.0139836 | 31 |
| WEST | 2058 | 2713822 | 2058 | 20164003 | 60134028 | 22 | Regular | 13 | Saturday | a | West | SKT2 | 6:45 PM | 7:25 PM | 75BU | 12.39 | 40 | 31 | 5 | 26 | LC40 | 6:37 PM | 7:25 PM | Sky Harbor West | 33.43650803 | -112.0139836 | 75th Ave & Buckeye Rd | 33.43712491 | -112.2209797 | 8 |
| WEST | 2058 | 2713822 | 2058 | 20164533 | 60136977 | 23 | Deadhead | 13 | Saturday | a | | 75BU | 7:25 PM | 7:29 PM | 75BU | 1.65 | 4 | | | | LC40 | 7:25 PM | 8:00 PM | 75th Ave & Buckeye Rd | 33.43712491 | -112.2209797 | 75th Ave & Buckeye Rd | 33.43712491 | -112.2209797 | 0 |
| WEST | 2058 | 2713822 | 2058 | 20163550 | 60136031 | 24 | Regular | 13 | Saturday | a | East | 75BU | 8:00 PM | 8:37 PM | SKT2 | 11.95 | 37 | 8 | 5 | 3 | LC40 | 7:29 PM | 8:45 PM | 75th Ave & Buckeye Rd | 33.43712491 | -112.2209797 | Sky Harbor West | 33.43650803 | -112.0139836 | 31 |
| WEST | 2058 | 2713822 | 2058 | 20163994 | 60134032 | 25 | Regular | 13 | Saturday | a | West | SKT2 | 8:45 PM | 9:25 PM | 75BU | 12.39 | 40 | 31 | 5 | 26 | LC40 | 8:37 PM | 9:25 PM | Sky Harbor West | 33.43650803 | -112.0139836 | 75th Ave & Buckeye Rd | 33.43712491 | -112.2209797 | 8 |
| WEST | 2058 | 2713822 | 2058 | 20164521 | 60136978 | 26 | Deadhead | 13 | Saturday | a | | 75BU | 9:25 PM | 9:29 PM | 75BU | 1.65 | 4 | | | | LC40 | 9:25 PM | 10:00 PM | 75th Ave & Buckeye Rd | 33.43712491 | -112.2209797 | 75th Ave & Buckeye Rd | 33.43712491 | -112.2209797 | 0 |
| WEST | 2058 | 2713822 | 2058 | 20164239 | 60136035 | 27 | Regular | 13 | Saturday | a | East | 75BU | 10:00 PM | 10:37 PM | SKT2 | 11.95 | 37 | 8 | 5 | 3 | LC40 | 9:29 PM | 10:45 PM | 75th Ave & Buckeye Rd | 33.43712491 | -112.2209797 | Sky Harbor West | 33.43650803 | -112.0139836 | 31 |
| WEST | 2058 | 2713822 | 2058 | 20164236 | 60134036 | 28 | Regular | 13 | Saturday | a | West | SKT2 | 10:45 PM | 11:19 PM | 75BU | 12.39 | 34 | | | | LC40 | 10:37 PM | 11:19 PM | Sky Harbor West | 33.43650803 | -112.0139836 | 75th Ave & Buckeye Rd | 33.43712491 | -112.2209797 | 8 |
| WEST | 2058 | 2713822 | 2058 | 20164518 | 60136980 | 29 | Pull-in | 13 | Saturday | a | | 75BU | 11:19 PM | 11:29 PM | WEST | 3.28 | 10 | | | | LC40 | 11:19 PM | | 75th Ave & Buckeye Rd | 33.43712491 | -112.2209797 | West Transit Facility | 33.45411524 | -112.2287661 | 0 |
| WEST | 2059 | 2713830 | 2059 | | | 1 | Prep-out | | | | | WEST | 5:57 AM | 6:12 AM | WEST | | | | | | LC40 | | 6:12 AM | West Transit Facility | 33.45411524 | -112.2287661 | West Transit Facility | 33.45411524 | -112.2287661 | 52597797 |
| WEST | 2059 | 2713830 | 2059 | 20164551 | 60137831 | 2 | Pull-out | 17 | Saturday | a | | WEST | 6:12 AM | 6:32 AM | ESMC | 10.60 | 20 | | | | LC40 | | 6:32 AM | West Transit Facility | 33.45411524 | -112.2287661 | Pebble Creek Pkwy & McDowell Rd | 33.46464073 | -112.3924621 | 52597812 |
| WEST | 2059 | 2713830 | 2059 | 20163739 | 1066 | 3 | Regular | 17 | Saturday | a | East | ESMC | 6:32 AM | 8:30 AM | PIMC | 28.81 | 118 | 25 | 15 | 10 | LC40 | 6:32 AM | 8:30 AM | Pebble Creek Pkwy & McDowell Rd | 33.46464073 | -112.3924621 | Pima Rd & McDowell Rd | 33.46580416 | -111.8918629 | 0 |
| WEST | 2059 | 2713830 | 2059 | 20164545 | 60137824 | 4 | Deadhead | 17 | Saturday | a | | PIMC | 8:30 AM | 8:37 AM | PIMC | 2.40 | 7 | | | | LC40 | 8:30 AM | 9:02 AM | Pima Rd & McDowell Rd | 33.46580416 | -111.8918629 | Pima Rd & McDowell Rd | 33.46580416 | -111.8918629 | 0 |
| WEST | 2059 | 2713830 | 2059 | 20163755 | 1097 | 5 | Regular | 17 | Saturday | a | West | PIMC | 9:02 AM | 10:57 AM | ESMC | 28.99 | 115 | 28 | 14 | 14 | LC40 | 8:37 AM | 10:57 AM | Pima Rd & McDowell Rd | 33.46580416 | -111.8918629 | Pebble Creek Pkwy & McDowell Rd | 33.46464073 | -112.3924621 | 25 |
| WEST | 2059 | 2713830 | 2059 | 20164532 | 60137825 | 6 | Deadhead | 17 | Saturday | a | | ESMC | 10:57 AM | 11:04 AM | ESMC | 2.50 | 7 | | | | LC40 | 10:57 AM | 11:32 AM | Pebble Creek Pkwy & McDowell Rd | 33.46464073 | -112.3924621 | Pebble Creek Pkwy & McDowell Rd | 33.46464073 | -112.3924621 | 0 |
| WEST | 2059 | 2713830 | 2059 | 20163745 | 1071 | 7 | Regular | 17 | Saturday | a | East | ESMC | 11:32 AM | 1:30 PM | PIMC | 28.81 | 118 | 25 | 15 | 10 | LC40 | 11:04 AM | 1:30 PM | Pebble Creek Pkwy & McDowell Rd | 33.46464073 | -112.3924621 | Pima Rd & McDowell Rd | 33.46580416 | -111.8918629 | 28 |
| WEST | 2059 | 2713830 | 2059 | 20164546 | 60137826 | 8 | Deadhead | 17 | Saturday | a | | PIMC | 1:30 PM | 1:37 PM | PIMC | 2.40 | 7 | | | | LC40 | 1:30 PM | 2:02 PM | Pima Rd & McDowell Rd | 33.46580416 | -111.8918629 | Pima Rd & McDowell Rd | 33.46580416 | -111.8918629 | 0 |
| WEST | 2059 | 2713830 | 2059 | 20163760 | 1102 | 9 | Regular | 17 | Saturday | a | West | PIMC | 2:02 PM | 3:57 PM | ESMC | 28.99 | 115 | 28 | 14 | 14 | LC40 | 1:37 PM | 3:57 PM | Pima Rd & McDowell Rd | 33.46580416 | -111.8918629 | Pebble Creek Pkwy & McDowell Rd | 33.46464073 | -112.3924621 | 25 |
| WEST | 2059 | 2713830 | 2059 | 20164544 | 60137827 | 10 | Deadhead | 17 | Saturday | a | | ESMC | 3:57 PM | 4:04 PM | ESMC | 2.50 | 7 | | | | LC40 | 3:57 PM | 4:32 PM | Pebble Creek Pkwy & McDowell Rd | 33.46464073 | -112.3924621 | Pebble Creek Pkwy & McDowell Rd | 33.46464073 | -112.3924621 | 0 |
| WEST | 2059 | 2713830 | 2059 | 20163753 | 1076 | 11 | Regular | 17 | Saturday | a | East | ESMC | 4:32 PM | 6:30 PM | PIMC | 28.81 | 118 | 25 | 15 | 10 | LC40 | 4:04 PM | 6:30 PM | Pebble Creek Pkwy & McDowell Rd | 33.46464073 | -112.3924621 | Pima Rd & McDowell Rd | 33.46580416 | -111.8918629 | 28 |
| WEST | 2059 | 2713830 | 2059 | 20164549 | 60137828 | 12 | Deadhead | 17 | Saturday | a | | PIMC | 6:30 PM | 6:37 PM | PIMC | 2.40 | 7 | | | | LC40 | 6:30 PM | 7:02 PM | Pima Rd & McDowell Rd | 33.46580416 | -111.8918629 | Pima Rd & McDowell Rd | 33.46580416 | -111.8918629 | 0 |
| WEST | 2059 | 2713830 | 2059 | 20163765 | 1107 | 13 | Regular | 17 | Saturday | a | West | PIMC | 7:02 PM | 8:28 PM | 99MC | 22.05 | 86 | 34 | 11 | 23 | LC40 | 6:37 PM | 8:28 PM | Pima Rd & McDowell Rd | 33.46580416 | -111.8918629 | 99th Ave & McDowell Rd | 33.46475107 | -112.2725559 | 25 |
| WEST | 2059 | 2713830 | 2059 | 20164555 | 60137829 | 14 | Deadhead | 17 | Saturday | a | | 99MC | 8:28 PM | 8:35 PM | 99MC | 2.63 | 7 | | | | LC40 | 8:28 PM | 9:09 PM | 99th Ave & McDowell Rd | 33.46475107 | -112.2725559 | 99th Ave & McDowell Rd | 33.46475107 | -112.2725559 | 0 |
| WEST | 2059 | 2713830 | 2059 | 20164036 | 1083 | 15 | Regular | 17 | Saturday | a | East | 99MC | 9:09 PM | 10:09 PM | 52MC | 17.39 | 60 | 36 | 8 | 28 | LC40 | 8:35 PM | 10:09 PM | 99th Ave & McDowell Rd | 33.46475107 | -112.2725559 | 52nd St & McDowell Rd | 33.46556716 | -111.9697435 | 34 |
| WEST | 2059 | 2713830 | 2059 | 20164550 | 60137830 | 16 | Deadhead | 17 | Saturday | a | | 52MC | 10:09 PM | 10:14 PM | 52MC | 1.70 | 5 | | | | LC40 | 10:09 PM | 10:50 PM | 52nd St & McDowell Rd | 33.46556716 | -111.9697435 | 52nd St & McDowell Rd | 33.46556716 | -111.9697435 | 0 |
| WEST | 2059 | 2713830 | 2059 | 20164249 | 1093 | 17 | Regular | 17 | Saturday | a | West | 52MC | 10:50 PM | 11:53 PM | 99MC | 17.55 | 63 | | | | LC40 | 10:14 PM | 11:53 PM | 52nd St & McDowell Rd | 33.46556716 | -111.9697435 | 99th Ave & McDowell Rd | 33.46475107 | -112.2725559 | 36 |
| WEST | 2059 | 2713830 | 2059 | 20164552 | 60137832 | 18 | Pull-in | 17 | Saturday | a | | 99MC | 11:53 PM | 12:03 AM | WEST | 3.50 | 10 | | | | LC40 | 11:53 PM | | 99th Ave & McDowell Rd | 33.46475107 | -112.2725559 | West Transit Facility | 33.45411524 | -112.2287661 | 0 |
| WEST | 2060 | 2713797 | 2060 | | | 1 | Prep-out | | | | | WEST | 5:57 AM | 6:12 AM | WEST | | | | | | LC60 | | 6:12 AM | West Transit Facility | 33.45411524 | -112.2287661 | West Transit Facility | 33.45411524 | -112.2287661 | 52597797 |
| WEST | 2060 | 2713797 | 2060 | 20164680 | 60140100 | 2 | Pull-out | 41 | Saturday | a | | WEST | 6:12 AM | 7:02 AM | GRIN | 27.70 | 50 | | | | LC60 | | 7:02 AM | West Transit Facility | 33.45411524 | -112.2287661 | Granite Reef Rd & Indian School Rd | 33.49487235 | -111.9002718 | 52597812 |
| WEST | 2060 | 2713797 | 2060 | 20163708 | 1287 | 3 | Regular | 41 | Saturday | a | West | GRIN | 7:02 AM | 8:30 AM | 107I-W | 22.71 | 88 | 36 | 11 | 25 | LC60 | 7:02 AM | 8:30 AM | Granite Reef Rd & Indian School Rd | 33.49487235 | -111.9002718 | 107th Ave & Indian School Rd | 33.49373411 | -112.2906586 | 0 |

| | | | | | | | | | | | | | | | | | | | | | | | | | | | | | | |
|---|---|---|---|---|---|---|---|---|---|---|---|---|---|---|---|---|---|---|---|---|---|---|---|---|---|---|---|---|---|---|
| WEST | 2060 | 2713797 | 2060 | 20164677 | 60140095 | 4 | Deadhead | 41 | Saturday | a | | 107I-W | 8:30 AM | 8:36 AM | 107I-E | 1.53 | 6 | | | | LC60 | 8:30 AM | 9:12 AM | 107th Ave & Indian School Rd | 33.49373411 | -112.2906586 | 107th Ave & Indian School Rd | 33.49349789 | -112.2897007 | 0 |
| WEST | 2060 | 2713797 | 2060 | 20163677 | 1242 | 5 | Regular | 41 | Saturday | a | East | 107I-E | 9:12 AM | 10:50 AM | GRIN | 22.72 | 98 | 28 | 12 | 16 | LC60 | 8:36 AM | 10:50 AM | 107th Ave & Indian School Rd | 33.49349789 | -112.2897007 | Granite Reef Rd & Indian School Rd | 33.49487235 | -111.9002718 | 36 |
| WEST | 2060 | 2713797 | 2060 | 20165148 | 60140589 | 6 | Deadhead | 41 | Saturday | a | | GRIN | 10:50 AM | 10:54 AM | PICH | 1.30 | 4 | | | | LC60 | 10:50 AM | 11:22 AM | Granite Reef Rd & Indian School Rd | 33.49487235 | -111.9002718 | Pima Rd & Chaparral Rd | 33.50803004 | -111.8914371 | 0 |
| WEST | 2060 | 2713797 | 2060 | 20165006 | 60140590 | 7 | Deadhead | 41 | Saturday | a | | PICH | 11:22 AM | 11:26 AM | GRIN | 2.20 | 4 | | | | LC60 | 10:54 AM | 11:26 AM | Pima Rd & Chaparral Rd | 33.50803004 | -111.8914371 | Granite Reef Rd & Indian School Rd | 33.49487235 | -111.9002718 | 28 |
| WEST | 2060 | 2713797 | 2060 | 20163698 | 1278 | 8 | Regular | 41 | Saturday | a | West | GRIN | 11:26 AM | 1:06 PM | 107I-W | 22.71 | 100 | 28 | 12 | 16 | LC60 | 11:26 AM | 1:06 PM | Granite Reef Rd & Indian School Rd | 33.49487235 | -111.9002718 | 107th Ave & Indian School Rd | 33.49373411 | -112.2906586 | 0 |
| WEST | 2060 | 2713797 | 2060 | 20164678 | 60140097 | 9 | Deadhead | 41 | Saturday | a | | 107I-W | 1:06 PM | 1:12 PM | 107I-E | 1.53 | 6 | | | | LC60 | 1:06 PM | 1:40 PM | 107th Ave & Indian School Rd | 33.49373411 | -112.2906586 | 107th Ave & Indian School Rd | 33.49349789 | -112.2897007 | 0 |
| WEST | 2060 | 2713797 | 2060 | 20163673 | 1235 | 10 | Regular | 41 | Saturday | a | East | 107I-E | 1:40 PM | 3:20 PM | GRIN | 22.72 | 100 | 28 | 12 | 16 | LC60 | 1:12 PM | 3:20 PM | 107th Ave & Indian School Rd | 33.49349789 | -112.2897007 | Granite Reef Rd & Indian School Rd | 33.49487235 | -111.9002718 | 28 |
| WEST | 2060 | 2713797 | 2060 | 20165157 | 60140607 | 11 | Deadhead | 41 | Saturday | a | | GRIN | 3:20 PM | 3:24 PM | PICH | 1.30 | 4 | | | | LC60 | 3:20 PM | 3:52 PM | Granite Reef Rd & Indian School Rd | 33.49487235 | -111.9002718 | Pima Rd & Chaparral Rd | 33.50803004 | -111.8914371 | 0 |
| WEST | 2060 | 2713797 | 2060 | 20165007 | 60140608 | 12 | Deadhead | 41 | Saturday | a | | PICH | 3:52 PM | 3:56 PM | GRIN | 2.20 | 4 | | | | LC60 | 3:24 PM | 3:56 PM | Pima Rd & Chaparral Rd | 33.50803004 | -111.8914371 | Granite Reef Rd & Indian School Rd | 33.49487235 | -111.9002718 | 28 |
| WEST | 2060 | 2713797 | 2060 | 20163714 | 1296 | 13 | Regular | 41 | Saturday | a | West | GRIN | 3:56 PM | 5:36 PM | 107I-W | 22.71 | 100 | 29 | 12 | 17 | LC60 | 3:56 PM | 5:36 PM | Granite Reef Rd & Indian School Rd | 33.49487235 | -111.9002718 | 107th Ave & Indian School Rd | 33.49373411 | -112.2906586 | 0 |
| WEST | 2060 | 2713797 | 2060 | 20164679 | 60140099 | 14 | Deadhead | 41 | Saturday | a | | 107I-W | 5:36 PM | 5:42 PM | 107I-E | 1.53 | 6 | | | | LC60 | 5:36 PM | 6:11 PM | 107th Ave & Indian School Rd | 33.49373411 | -112.2906586 | 107th Ave & Indian School Rd | 33.49349789 | -112.2897007 | 0 |
| WEST | 2060 | 2713797 | 2060 | 20163687 | 1251 | 15 | Regular | 41 | Saturday | a | East | 107I-E | 6:11 PM | 7:49 PM | GRIN | 22.72 | 98 | | | | LC60 | 5:42 PM | 7:49 PM | 107th Ave & Indian School Rd | 33.49349789 | -112.2897007 | Granite Reef Rd & Indian School Rd | 33.49487235 | -111.9002718 | 29 |
| WEST | 2060 | 2713797 | 2060 | 20164681 | 60140101 | 16 | Pull-in | 41 | Saturday | a | | GRIN | 7:49 PM | 8:39 PM | WEST | 27.70 | 50 | | | | LC60 | 7:49 PM | | Granite Reef Rd & Indian School Rd | 33.49487235 | -111.9002718 | West Transit Facility | 33.45411524 | -112.2287661 | 0 |
| WEST | 2061 | 2713826 | 2061 | | | 1 | Prep-out | | | | | WEST | 5:59 AM | 6:14 AM | WEST | | | | | | LC60 | | 6:14 AM | West Transit Facility | 33.45411524 | -112.2287661 | West Transit Facility | 33.45411524 | -112.2287661 | 52597799 |
| WEST | 2061 | 2713826 | 2061 | 20164566 | 60137840 | 2 | Pull-out | 17 | Saturday | a | | WEST | 6:14 AM | 7:02 AM | PIMC | 25.10 | 48 | | | | LC60 | | 7:02 AM | West Transit Facility | 33.45411524 | -112.2287661 | Pima Rd & McDowell Rd | 33.46580416 | -111.8918629 | 52597814 |
| WEST | 2061 | 2713826 | 2061 | 20163751 | 1095 | 3 | Regular | 17 | Saturday | a | West | PIMC | 7:02 AM | 8:57 AM | ESMC | 28.99 | 115 | 28 | 14 | 14 | LC60 | 7:02 AM | 8:57 AM | Pima Rd & McDowell Rd | 33.46580416 | -111.8918629 | Pebble Creek Pkwy & McDowell Rd | 33.46464073 | -112.3924621 | 0 |
| WEST | 2061 | 2713826 | 2061 | 20164547 | 60137833 | 4 | Deadhead | 17 | Saturday | a | | ESMC | 8:57 AM | 9:04 AM | ESMC | 2.50 | 7 | | | | LC60 | 8:57 AM | 9:32 AM | Pebble Creek Pkwy & McDowell Rd | 33.46464073 | -112.3924621 | Pebble Creek Pkwy & McDowell Rd | 33.46464073 | -112.3924621 | 0 |
| WEST | 2061 | 2713826 | 2061 | 20163743 | 1069 | 5 | Regular | 17 | Saturday | a | East | ESMC | 9:32 AM | 11:30 AM | PIMC | 28.81 | 118 | 25 | 15 | 10 | LC60 | 9:04 AM | 11:30 AM | Pebble Creek Pkwy & McDowell Rd | 33.46464073 | -112.3924621 | Pima Rd & McDowell Rd | 33.46580416 | -111.8918629 | 28 |
| WEST | 2061 | 2713826 | 2061 | 20164563 | 60137834 | 6 | Deadhead | 17 | Saturday | a | | PIMC | 11:30 AM | 11:37 AM | PIMC | 2.40 | 7 | | | | LC60 | 11:30 AM | 12:02 PM | Pima Rd & McDowell Rd | 33.46580416 | -111.8918629 | Pima Rd & McDowell Rd | 33.46580416 | -111.8918629 | 0 |
| WEST | 2061 | 2713826 | 2061 | 20163758 | 1100 | 7 | Regular | 17 | Saturday | a | West | PIMC | 12:02 PM | 1:57 PM | ESMC | 28.99 | 115 | 28 | 14 | 14 | LC60 | 11:37 AM | 1:57 PM | Pima Rd & McDowell Rd | 33.46580416 | -111.8918629 | Pebble Creek Pkwy & McDowell Rd | 33.46464073 | -112.3924621 | 25 |
| WEST | 2061 | 2713826 | 2061 | 20164564 | 60137835 | 8 | Deadhead | 17 | Saturday | a | | ESMC | 1:57 PM | 2:04 PM | ESMC | 2.50 | 7 | | | | LC60 | 1:57 PM | 2:32 PM | Pebble Creek Pkwy & McDowell Rd | 33.46464073 | -112.3924621 | Pebble Creek Pkwy & McDowell Rd | 33.46464073 | -112.3924621 | 0 |
| WEST | 2061 | 2713826 | 2061 | 20163750 | 1074 | 9 | Regular | 17 | Saturday | a | East | ESMC | 2:32 PM | 4:30 PM | PIMC | 28.81 | 118 | 25 | 15 | 10 | LC60 | 2:04 PM | 4:30 PM | Pebble Creek Pkwy & McDowell Rd | 33.46464073 | -112.3924621 | Pima Rd & McDowell Rd | 33.46580416 | -111.8918629 | 28 |
| WEST | 2061 | 2713826 | 2061 | 20164565 | 60137836 | 10 | Deadhead | 17 | Saturday | a | | PIMC | 4:30 PM | 4:37 PM | PIMC | 2.40 | 7 | | | | LC60 | 4:30 PM | 5:02 PM | Pima Rd & McDowell Rd | 33.46580416 | -111.8918629 | Pima Rd & McDowell Rd | 33.46580416 | -111.8918629 | 0 |
| WEST | 2061 | 2713826 | 2061 | 20163763 | 1105 | 11 | Regular | 17 | Saturday | a | West | PIMC | 5:02 PM | 6:57 PM | ESMC | 28.99 | 115 | 54 | 14 | 40 | LC60 | 4:37 PM | 6:57 PM | Pima Rd & McDowell Rd | 33.46580416 | -111.8918629 | Pebble Creek Pkwy & McDowell Rd | 33.46464073 | -112.3924621 | 25 |
| WEST | 2061 | 2713826 | 2061 | 20164567 | 60137837 | 12 | Deadhead | 17 | Saturday | a | | ESMC | 6:57 PM | 7:15 PM | 99MC | 8.30 | 18 | | | | LC60 | 6:57 PM | 8:09 PM | Pebble Creek Pkwy & McDowell Rd | 33.46464073 | -112.3924621 | 99th Ave & McDowell Rd | 33.46475107 | -112.2725559 | 0 |
| WEST | 2061 | 2713826 | 2061 | 20164041 | 1084 | 13 | Regular | 17 | Saturday | a | East | 99MC | 8:09 PM | 9:09 PM | 52MC | 17.39 | 60 | 36 | 8 | 28 | LC60 | 7:15 PM | 9:09 PM | 99th Ave & McDowell Rd | 33.46475107 | -112.2725559 | 52nd St & McDowell Rd | 33.46556716 | -111.9697435 | 54 |
| WEST | 2061 | 2713826 | 2061 | 20164568 | 60137838 | 14 | Deadhead | 17 | Saturday | a | | 52MC | 9:09 PM | 9:14 PM | 52MC | 1.70 | 5 | | | | LC60 | 9:09 PM | 9:50 PM | 52nd St & McDowell Rd | 33.46556716 | -111.9697435 | 52nd St & McDowell Rd | 33.46556716 | -111.9697435 | 0 |
| WEST | 2061 | 2713826 | 2061 | 20164034 | 1124 | 15 | Regular | 17 | Saturday | a | West | 52MC | 9:50 PM | 10:53 PM | 99MC | 17.55 | 63 | 9 | 8 | 1 | LC60 | 9:14 PM | 10:53 PM | 52nd St & McDowell Rd | 33.46556716 | -111.9697435 | 99th Ave & McDowell Rd | 33.46475107 | -112.2725559 | 36 |
| WEST | 2061 | 2713826 | 2061 | 20164569 | 60137839 | 16 | Deadhead | 17 | Saturday | a | | 99MC | 10:53 PM | 11:00 PM | 99MC | 2.63 | 7 | | | | LC60 | 10:53 PM | 11:09 PM | 99th Ave & McDowell Rd | 33.46475107 | -112.2725559 | 99th Ave & McDowell Rd | 33.46475107 | -112.2725559 | 0 |
| WEST | 2061 | 2713826 | 2061 | 20164240 | 1044 | 17 | Regular | 17 | Saturday | a | East | 99MC | 11:09 PM | 12:09 AM | 52MC | 17.39 | 60 | | | | LC60 | 11:00 PM | 12:09 AM | 99th Ave & McDowell Rd | 33.46475107 | -112.2725559 | 52nd St & McDowell Rd | 33.46556716 | -111.9697435 | 9 |
| WEST | 2061 | 2713826 | 2061 | 20164570 | 60137841 | 18 | Pull-in | 17 | Saturday | a | | 52MC | 12:09 AM | 12:42 AM | WEST | 16.98 | 33 | | | | LC60 | 12:09 AM | | 52nd St & McDowell Rd | 33.46556716 | -111.9697435 | West Transit Facility | 33.45411524 | -112.2287661 | 0 |
| WEST | 2062 | 2713856 | 2062 | | | 1 | Prep-out | | | | | WEST | 5:59 AM | 6:14 AM | WEST | | | | | | LC40 | | 6:14 AM | West Transit Facility | 33.45411524 | -112.2287661 | West Transit Facility | 33.45411524 | -112.2287661 | 52597799 |
| WEST | 2062 | 2713856 | 2062 | 20164896 | 60140390 | 2 | Pull-out | 67 | Saturday | a | | WEST | 6:14 AM | 6:42 AM | 67UN | 18.90 | 28 | | | | LC40 | | 6:42 AM | West Transit Facility | 33.45411524 | -112.2287661 | 67th Ave & Union Hills Dr | 33.65281565 | -112.2029624 | 52597814 |
| WEST | 2062 | 2713856 | 2062 | 20163659 | 1623 | 3 | Regular | 67 | Saturday | a | South | 67UN | 6:42 AM | 7:38 AM | SLHS-S | 16.14 | 56 | 12 | 7 | 5 | LC40 | 6:42 AM | 7:38 AM | 67th Ave & Union Hills Dr | 33.65281565 | -112.2029624 | Sierra Linda HS-South | 33.41822294 | -112.2041428 | 0 |
| WEST | 2062 | 2713856 | 2062 | 20164881 | 60140373 | 4 | Deadhead | 67 | Saturday | a | | SLHS-S | 7:38 AM | 7:43 AM | 75LB | 2.70 | 5 | | | | LC40 | 7:38 AM | 7:55 AM | Sierra Linda HS-South | 33.41822294 | -112.2041428 | 75th Ave & Lower Buckeye Rd | 33.42294285 | -112.2211466 | 0 |
| WEST | 2062 | 2713856 | 2062 | 20164160 | 1659 | 5 | Regular | 75 | Saturday | a | North | 75LB | 7:55 AM | 8:19 AM | 75CA | 7.41 | 24 | 23 | 5 | 18 | LC40 | 7:43 AM | 8:19 AM | 75th Ave & Lower Buckeye Rd | 33.42294285 | -112.2211466 | 75th Ave & Camelback Rd | 33.50872446 | -112.22051 | 12 |
| WEST | 2062 | 2713856 | 2062 | 20164882 | 60140374 | 6 | Deadhead | 75 | Saturday | a | | 75CA | 8:19 AM | 8:22 AM | 67CA | 1.00 | 3 | | | | LC40 | 8:19 AM | 8:45 AM | 75th Ave & Camelback Rd | 33.50872446 | -112.22051 | 67th Ave & Camelback Rd | 33.50934213 | -112.2031583 | 0 |
| WEST | 2062 | 2713856 | 2062 | 20164138 | 1641 | 7 | Regular | 67 | Saturday | a | South | 67CA | 8:45 AM | 9:08 AM | SLHS-S | 6.25 | 23 | 12 | 5 | 7 | LC40 | 8:22 AM | 9:08 AM | 67th Ave & Camelback Rd | 33.50934213 | -112.2031583 | Sierra Linda HS-South | 33.41822294 | -112.2041428 | 23 |
| WEST | 2062 | 2713856 | 2062 | 20164883 | 60140375 | 8 | Deadhead | 67 | Saturday | a | | SLHS-S | 9:08 AM | 9:13 AM | 75LB | 2.70 | 5 | | | | LC40 | 9:08 AM | 9:25 AM | Sierra Linda HS-South | 33.41822294 | -112.2041428 | 75th Ave & Lower Buckeye Rd | 33.42294285 | -112.2211466 | 0 |
| WEST | 2062 | 2713856 | 2062 | 20163801 | 1685 | 9 | Regular | 75 | Saturday | a | North | 75LB | 9:25 AM | 9:49 AM | 75CA | 7.41 | 24 | 13 | 5 | 8 | LC40 | 9:13 AM | 9:49 AM | 75th Ave & Lower Buckeye Rd | 33.42294285 | -112.2211466 | 75th Ave & Camelback Rd | 33.50872446 | -112.22051 | 12 |
| WEST | 2062 | 2713856 | 2062 | 20164884 | 60140376 | 10 | Deadhead | 75 | Saturday | a | | 75CA | 9:49 AM | 9:52 AM | 83CA | 1.00 | 3 | | | | LC40 | 9:49 AM | 10:05 AM | 75th Ave & Camelback Rd | 33.50872446 | -112.22051 | 83rd Ave & Camelback Rd | 33.50876654 | -112.2377143 | 0 |
| WEST | 2062 | 2713856 | 2062 | 20163819 | 1816 | 11 | Regular | 83 | Saturday | a | South | 83CA | 10:05 AM | 10:20 AM | 83VB | 5.22 | 15 | 9 | 5 | 4 | LC40 | 9:52 AM | 10:20 AM | 83rd Ave & Camelback Rd | 33.50876654 | -112.2377143 | 83rd Ave & Van Buren St | 33.45176014 | -112.2383454 | 13 |
| WEST | 2062 | 2713856 | 2062 | 20164885 | 60140377 | 12 | Deadhead | 83 | Saturday | a | | 83VB | 10:20 AM | 10:24 AM | 83VB | 1.03 | 4 | | | | LC40 | 10:20 AM | 10:33 AM | 83rd Ave & Van Buren St | 33.45176014 | -112.2383454 | 83rd Ave & Van Buren St | 33.45176014 | -112.2383454 | 0 |
| WEST | 2062 | 2713856 | 2062 | 20164190 | 1749 | 13 | Regular | 83 | Saturday | a | North | 83VB | 10:33 AM | 11:24 AM | ARMA | 15.15 | 51 | 30 | 7 | 23 | LC40 | 10:24 AM | 11:24 AM | 83rd Ave & Van Buren St | 33.45176014 | -112.2383454 | Arrowhead Mall North | 33.64314588 | -112.2249888 | 9 |
| WEST | 2062 | 2713856 | 2062 | 20165118 | 60140551 | 14 | Deadhead | 83 | Saturday | a | | ARMA | 11:24 AM | 11:26 AM | ARMA-L | 0.30 | 2 | | | | LC40 | 11:24 AM | 11:56 AM | Arrowhead Mall North | 33.64314588 | -112.2249888 | Arrowhead Mall Layover | 33.64425392 | -112.2256782 | 0 |
| WEST | 2062 | 2713856 | 2062 | 20165119 | 60140552 | 15 | Deadhead | 83 | Saturday | a | | ARMA-L | 11:56 AM | 11:58 AM | ARMA | 0.30 | 2 | | | | LC40 | 11:26 AM | 11:58 AM | Arrowhead Mall Layover | 33.64425392 | -112.2256782 | Arrowhead Mall North | 33.64314588 | -112.2249888 | 30 |
| WEST | 2062 | 2713856 | 2062 | 20164170 | 1786 | 16 | Regular | 83 | Saturday | a | South | ARMA | 11:58 AM | 12:51 PM | 83VB | 15.34 | 53 | 8 | 7 | 1 | LC40 | 11:58 AM | 12:51 PM | Arrowhead Mall North | 33.64314588 | -112.2249888 | 83rd Ave & Van Buren St | 33.45176014 | -112.2383454 | 0 |
| WEST | 2062 | 2713856 | 2062 | 20164886 | 60140378 | 17 | Deadhead | 83 | Saturday | a | | 83VB | 12:51 PM | 12:55 PM | 83VB | 1.03 | 4 | | | | LC40 | 12:51 PM | 1:03 PM | 83rd Ave & Van Buren St | 33.45176014 | -112.2383454 | 83rd Ave & Van Buren St | 33.45176014 | -112.2383454 | 0 |
| WEST | 2062 | 2713856 | 2062 | 20163837 | 1774 | 18 | Regular | 83 | Saturday | a | North | 83VB | 1:03 PM | 1:22 PM | 83CA | 5.22 | 19 | 5 | 5 | 0 | LC40 | 12:55 PM | 1:22 PM | 83rd Ave & Van Buren St | 33.45176014 | -112.2383454 | 83rd Ave & Camelback Rd | 33.50876654 | -112.2377143 | 8 |
| WEST | 2062 | 2713856 | 2062 | 20164887 | 60140379 | 19 | Deadhead | 83 | Saturday | a | | 83CA | 1:22 PM | 1:25 PM | 75CA | 1.00 | 3 | | | | LC40 | 1:22 PM | 1:30 PM | 83rd Ave & Camelback Rd | 33.50876654 | -112.2377143 | 75th Ave & Camelback Rd | 33.50872446 | -112.22051 | 0 |
| WEST | 2062 | 2713856 | 2062 | 20163783 | 1733 | 20 | Regular | 75 | Saturday | a | South | 75CA | 1:30 PM | 1:55 PM | 75LB | 7.30 | 25 | 15 | 5 | 10 | LC40 | 1:25 PM | 2:10 PM | 75th Ave & Camelback Rd | 33.50872446 | -112.22051 | 75th Ave & Lower Buckeye Rd | 33.42294285 | -112.2211466 | 5 |
| WEST | 2062 | 2713856 | 2062 | 20164942 | 60140523 | 21 | Deadhead | 75 | Saturday | a | | 75LB | 2:10 PM | 2:15 PM | SLHS-N | 2.70 | 5 | | | | LC40 | 1:55 PM | 2:15 PM | 75th Ave & Lower Buckeye Rd | 33.42294285 | -112.2211466 | Sierra Linda HS-North | 33.41877515 | -112.2038817 | 15 |
| WEST | 2062 | 2713856 | 2062 | 20163518 | 1604 | 22 | Regular | 67 | Saturday | a | North | SLHS-N | 2:15 PM | 3:16 PM | 67UN | 16.14 | 61 | 18 | 8 | 10 | LC40 | 2:15 PM | 3:16 PM | Sierra Linda HS-North | 33.41877515 | -112.2038817 | 67th Ave & Union Hills Dr | 33.65281565 | -112.2029624 | 0 |
| WEST | 2062 | 2713856 | 2062 | 20164888 | 60140381 | 23 | Deadhead | 67 | Saturday | a | | 67UN | 3:16 PM | 3:21 PM | 67UN | 0.90 | 5 | | | | LC40 | 3:16 PM | 3:39 PM | 67th Ave & Union Hills Dr | 33.65281565 | -112.2029624 | 67th Ave & Union Hills Dr | 33.65281565 | -112.2029624 | 0 |
| WEST | 2062 | 2713856 | 2062 | 20163533 | 1635 | 24 | Regular | 67 | Saturday | a | South | 67UN | 3:39 PM | 4:40 PM | SLHS-S | 16.14 | 61 | 10 | 8 | 2 | LC40 | 3:21 PM | 4:40 PM | 67th Ave & Union Hills Dr | 33.65281565 | -112.2029624 | Sierra Linda HS-South | 33.41822294 | -112.2041428 | 18 |
| WEST | 2062 | 2713856 | 2062 | 20164889 | 60140382 | 25 | Deadhead | 67 | Saturday | a | | SLHS-S | 4:40 PM | 4:45 PM | 75LB | 2.70 | 5 | | | | LC40 | 4:40 PM | 4:55 PM | Sierra Linda HS-South | 33.41822294 | -112.2041428 | 75th Ave & Lower Buckeye Rd | 33.42294285 | -112.2211466 | 0 |
| WEST | 2062 | 2713856 | 2062 | 20164212 | 1672 | 26 | Regular | 75 | Saturday | a | North | 75LB | 4:55 PM | 5:25 PM | 75CA | 7.41 | 30 | 17 | 5 | 12 | LC40 | 4:45 PM | 5:25 PM | 75th Ave & Lower Buckeye Rd | 33.42294285 | -112.2211466 | 75th Ave & Camelback Rd | 33.50872446 | -112.22051 | 10 |
| WEST | 2062 | 2713856 | 2062 | 20164890 | 60140383 | 27 | Deadhead | 75 | Saturday | a | | 75CA | 5:25 PM | 5:28 PM | 67CA | 1.00 | 3 | | | | LC40 | 5:25 PM | 5:45 PM | 75th Ave & Camelback Rd | 33.50872446 | -112.22051 | 67th Ave & Camelback Rd | 33.50934213 | -112.2031583 | 0 |
| WEST | 2062 | 2713856 | 2062 | 20164149 | 1652 | 28 | Regular | 67 | Saturday | a | South | 67CA | 5:45 PM | 6:10 PM | SLHS-S | 6.25 | 25 | 10 | 5 | 5 | LC40 | 5:28 PM | 6:10 PM | 67th Ave & Camelback Rd | 33.50934213 | -112.2031583 | Sierra Linda HS-South | 33.41822294 | -112.2041428 | 17 |
| WEST | 2062 | 2713856 | 2062 | 20164891 | 60140384 | 29 | Deadhead | 67 | Saturday | a | | SLHS-S | 6:10 PM | 6:15 PM | 75LB | 2.70 | 5 | | | | LC40 | 6:10 PM | 6:25 PM | Sierra Linda HS-South | 33.41822294 | -112.2041428 | 75th Ave & Lower Buckeye Rd | 33.42294285 | -112.2211466 | 0 |
| WEST | 2062 | 2713856 | 2062 | 20163810 | 1694 | 30 | Regular | 75 | Saturday | a | North | 75LB | 6:25 PM | 6:54 PM | 75CA | 7.41 | 29 | 8 | 5 | 3 | LC40 | 6:15 PM | 6:54 PM | 75th Ave & Lower Buckeye Rd | 33.42294285 | -112.2211466 | 75th Ave & Camelback Rd | 33.50872446 | -112.22051 | 10 |
| WEST | 2062 | 2713856 | 2062 | 20164892 | 60140385 | 31 | Deadhead | 75 | Saturday | a | | 75CA | 6:54 PM | 6:57 PM | 83CA | 1.00 | 3 | | | | LC40 | 6:54 PM | 7:05 PM | 75th Ave & Camelback Rd | 33.50872446 | -112.22051 | 83rd Ave & Camelback Rd | 33.50876654 | -112.2377143 | 0 |
| WEST | 2062 | 2713856 | 2062 | 20163821 | 1825 | 32 | Regular | 83 | Saturday | a | South | 83CA | 7:05 PM | 7:21 PM | 83VB | 5.22 | 16 | 7 | 5 | 2 | LC40 | 6:57 PM | 7:21 PM | 83rd Ave & Camelback Rd | 33.50876654 | -112.2377143 | 83rd Ave & Van Buren St | 33.45176014 | -112.2383454 | 8 |
| WEST | 2062 | 2713856 | 2062 | 20164893 | 60140386 | 33 | Deadhead | 83 | Saturday | a | | 83VB | 7:21 PM | 7:25 PM | 83VB | 1.03 | 4 | | | | LC40 | 7:21 PM | 7:32 PM | 83rd Ave & Van Buren St | 33.45176014 | -112.2383454 | 83rd Ave & Van Buren St | 33.45176014 | -112.2383454 | 0 |
| WEST | 2062 | 2713856 | 2062 | 20164176 | 1745 | 34 | Regular | 83 | Saturday | a | North | 83VB | 7:32 PM | 8:22 PM | ARMA | 15.15 | 50 | 38 | 6 | 32 | LC40 | 7:25 PM | 8:22 PM | 83rd Ave & Van Buren St | 33.45176014 | -112.2383454 | Arrowhead Mall North | 33.64314588 | -112.2249888 | 7 |
| WEST | 2062 | 2713856 | 2062 | 20165136 | 60140569 | 35 | Deadhead | 83 | Saturday | a | | ARMA | 8:22 PM | 8:24 PM | ARMA-L | 0.30 | 2 | | | | LC40 | 8:22 PM | 9:02 PM | Arrowhead Mall North | 33.64314588 | -112.2249888 | Arrowhead Mall Layover | 33.64425392 | -112.2256782 | 0 |
| WEST | 2062 | 2713856 | 2062 | 20165137 | 60140570 | 36 | Deadhead | 83 | Saturday | a | | ARMA-L | 9:02 PM | 9:04 PM | ARMA | 0.30 | 2 | | | | LC40 | 8:24 PM | 9:04 PM | Arrowhead Mall Layover | 33.64425392 | -112.2256782 | Arrowhead Mall North | 33.64314588 | -112.2249888 | 38 |
| WEST | 2062 | 2713856 | 2062 | 20164174 | 1788 | 37 | Regular | 83 | Saturday | a | South | ARMA | 9:04 PM | 9:49 PM | 83VB | 15.34 | 45 | 12 | 6 | 6 | LC40 | 9:04 PM | 9:49 PM | Arrowhead Mall North | 33.64314588 | -112.2249888 | 83rd Ave & Van Buren St | 33.45176014 | -112.2383454 | 0 |
| WEST | 2062 | 2713856 | 2062 | 20164894 | 60140387 | 38 | Deadhead | 83 | Saturday | a | | 83VB | 9:49 PM | 9:53 PM | 83VB | 1.03 | 4 | | | | LC40 | 9:49 PM | 10:05 PM | 83rd Ave & Van Buren St | 33.45176014 | -112.2383454 | 83rd Ave & Van Buren St | 33.45176014 | -112.2383454 | 0 |
| WEST | 2062 | 2713856 | 2062 | 20164292 | 1766 | 39 | Regular | 83 | Saturday | a | North | 83VB | 10:05 PM | 10:20 PM | 83CA | 5.22 | 15 | 7 | 5 | 2 | LC40 | 9:53 PM | 10:20 PM | 83rd Ave & Van Buren St | 33.45176014 | -112.2383454 | 83rd Ave & Camelback Rd | 33.50876654 | -112.2377143 | 12 |
| WEST | 2062 | 2713856 | 2062 | 20164895 | 60140388 | 40 | Deadhead | 83 | Saturday | a | | 83CA | 10:20 PM | 10:23 PM | 75CA | 1.00 | 3 | | | | LC40 | 10:20 PM | 10:30 PM | 83rd Ave & Camelback Rd | 33.50876654 | -112.2377143 | 75th Ave & Camelback Rd | 33.50872446 | -112.22051 | 0 |
| WEST | 2062 | 2713856 | 2062 | 20164282 | 1724 | 41 | Regular | 75 | Saturday | a | South | 75CA | 10:30 PM | 10:51 PM | 75LB | 7.30 | 21 | 25 | 5 | 20 | LC40 | 10:23 PM | 11:16 PM | 75th Ave & Camelback Rd | 33.50872446 | -112.22051 | 75th Ave & Lower Buckeye Rd | 33.42294285 | -112.2211466 | 7 |
| WEST | 2062 | 2713856 | 2062 | 20164941 | 60140505 | 42 | Deadhead | 75 | Saturday | a | | 75LB | 11:16 PM | 11:21 PM | SLHS-N | 2.70 | 5 | | | | LC40 | 10:51 PM | 11:21 PM | 75th Ave & Lower Buckeye Rd | 33.42294285 | -112.2211466 | Sierra Linda HS-North | 33.41877515 | -112.2038817 | 25 |
| WEST | 2062 | 2713856 | 2062 | 20164278 | 1592 | 43 | Regular | 67 | Saturday | a | North | SLHS-N | 11:21 PM | 11:40 PM | 67CA | 6.27 | 19 | | | | LC40 | 11:21 PM | 11:40 PM | Sierra Linda HS-North | 33.41877515 | -112.2038817 | 67th Ave & Camelback Rd | 33.50934213 | -112.2031583 | 0 |
| WEST | 2062 | 2713856 | 2062 | 20164897 | 60140391 | 44 | Pull-in | 67 | Saturday | a | | 67CA | 11:40 PM | 11:56 PM | WEST | 5.25 | 16 | | | | LC40 | 11:40 PM | | 67th Ave & Camelback Rd | 33.50934213 | -112.2031583 | West Transit Facility | 33.45411524 | -112.2287661 | 0 |

| | | | | | | | | | | | | | | | | | | | | | | | | | | | | | | | |
|---|---|---|---|---|---|---|---|---|---|---|---|---|---|---|---|---|---|---|---|---|---|---|---|---|---|---|---|---|---|---|---|
| WEST | 2063 | 2713810 | 2063 | | 1 | Prep-out | | | | | WEST | 6:01 AM | 6:16 AM | WEST | | | | | | CRCU | | 6:16 AM | West Transit Facility | 33.45411524 | -112.2287661 | West Transit Facility | 33.45411524 | -112.2287661 | 52597801 |
| WEST | 2063 | 2713810 | 2063 | 20164359 | 60136040 | 2 | Pull-out | MARY | Saturday | a | | WEST | 6:16 AM | 6:30 AM | DSTC | 3.14 | 14 | | | | CRCU | 6:30 AM | West Transit Facility | 33.45411524 | -112.2287661 | Desert Sky TC | 33.47903081 | -112.228655 | 52597816 |
| WEST | 2063 | 2713810 | 2063 | 20164337 | 11279 | 3 | Regular | MARY | Saturday | a | Counterclockwise | DSTC | 6:30 AM | 8:14 AM | DSTC | 25.27 | 104 | 16 | 13 | 3 | CRCU | 6:30 AM | 8:30 AM | Desert Sky TC | 33.47903081 | -112.228655 | Desert Sky TC | 33.47903081 | -112.228655 | 0 |
| WEST | 2063 | 2713810 | 2063 | 20164340 | 11281 | 4 | Regular | MARY | Saturday | a | Counterclockwise | DSTC | 8:30 AM | 10:14 AM | DSTC | 25.27 | 104 | 16 | 13 | 3 | CRCU | 8:14 AM | 10:30 AM | Desert Sky TC | 33.47903081 | -112.228655 | Desert Sky TC | 33.47903081 | -112.228655 | 16 |
| WEST | 2063 | 2713810 | 2063 | 20164342 | 11283 | 5 | Regular | MARY | Saturday | a | Counterclockwise | DSTC | 10:30 AM | 12:14 PM | DSTC | 25.27 | 104 | 16 | 13 | 3 | CRCU | 10:14 AM | 12:30 PM | Desert Sky TC | 33.47903081 | -112.228655 | Desert Sky TC | 33.47903081 | -112.228655 | 16 |
| WEST | 2063 | 2713810 | 2063 | 20164336 | 11285 | 6 | Regular | MARY | Saturday | a | Counterclockwise | DSTC | 12:30 PM | 2:14 PM | DSTC | 25.27 | 104 | 16 | 13 | 3 | CRCU | 12:14 PM | 2:30 PM | Desert Sky TC | 33.47903081 | -112.228655 | Desert Sky TC | 33.47903081 | -112.228655 | 16 |
| WEST | 2063 | 2713810 | 2063 | 20164344 | 11287 | 7 | Regular | MARY | Saturday | a | Counterclockwise | DSTC | 2:30 PM | 4:14 PM | DSTC | 25.27 | 104 | 16 | 13 | 3 | CRCU | 2:14 PM | 4:30 PM | Desert Sky TC | 33.47903081 | -112.228655 | Desert Sky TC | 33.47903081 | -112.228655 | 16 |
| WEST | 2063 | 2713810 | 2063 | 20164346 | 11289 | 8 | Regular | MARY | Saturday | a | Counterclockwise | DSTC | 4:30 PM | 6:14 PM | DSTC | 25.27 | 104 | | | | CRCU | 4:14 PM | 6:14 PM | Desert Sky TC | 33.47903081 | -112.228655 | Desert Sky TC | 33.47903081 | -112.228655 | 16 |
| WEST | 2063 | 2713810 | 2063 | 20164360 | 60136041 | 9 | Pull-in | MARY | Saturday | a | | DSTC | 6:14 PM | 6:28 PM | WEST | 3.19 | 14 | | | | CRCU | 6:14 PM | | Desert Sky TC | 33.47903081 | -112.228655 | West Transit Facility | 33.45411524 | -112.2287661 | 0 |
| WEST | 2064 | 2713816 | 2064 | | 1 | Prep-out | | | | | WEST | 6:31 AM | 6:46 AM | WEST | | | | | | CRCU | | 6:46 AM | West Transit Facility | 33.45411524 | -112.2287661 | West Transit Facility | 33.45411524 | -112.2287661 | 52597831 |
| WEST | 2064 | 2713816 | 2064 | 20164365 | 60136042 | 2 | Pull-out | MARY | Saturday | a | | WEST | 6:46 AM | 7:00 AM | DSTC | 3.14 | 14 | | | | CRCU | | 7:00 AM | West Transit Facility | 33.45411524 | -112.2287661 | Desert Sky TC | 33.47903081 | -112.228655 | 52597846 |
| WEST | 2064 | 2713816 | 2064 | 20164348 | 11291 | 3 | Regular | MARY | Saturday | a | Clockwise | DSTC | 7:00 AM | 8:43 AM | DSTC | 25.27 | 103 | 17 | 13 | 4 | CRCU | 7:00 AM | 9:00 AM | Desert Sky TC | 33.47903081 | -112.228655 | Desert Sky TC | 33.47903081 | -112.228655 | 0 |
| WEST | 2064 | 2713816 | 2064 | 20164350 | 11293 | 4 | Regular | MARY | Saturday | a | Clockwise | DSTC | 9:00 AM | 10:43 AM | DSTC | 25.27 | 103 | 17 | 13 | 4 | CRCU | 8:43 AM | 11:00 AM | Desert Sky TC | 33.47903081 | -112.228655 | Desert Sky TC | 33.47903081 | -112.228655 | 17 |
| WEST | 2064 | 2713816 | 2064 | 20164352 | 11295 | 5 | Regular | MARY | Saturday | a | Clockwise | DSTC | 11:00 AM | 12:43 PM | DSTC | 25.27 | 103 | 17 | 13 | 4 | CRCU | 10:43 AM | 1:00 PM | Desert Sky TC | 33.47903081 | -112.228655 | Desert Sky TC | 33.47903081 | -112.228655 | 17 |
| WEST | 2064 | 2713816 | 2064 | 20164354 | 11297 | 6 | Regular | MARY | Saturday | a | Clockwise | DSTC | 1:00 PM | 2:43 PM | DSTC | 25.27 | 103 | 17 | 13 | 4 | CRCU | 12:43 PM | 3:00 PM | Desert Sky TC | 33.47903081 | -112.228655 | Desert Sky TC | 33.47903081 | -112.228655 | 17 |
| WEST | 2064 | 2713816 | 2064 | 20164356 | 11299 | 7 | Regular | MARY | Saturday | a | Clockwise | DSTC | 3:00 PM | 4:43 PM | DSTC | 25.27 | 103 | 17 | 13 | 4 | CRCU | 2:43 PM | 5:00 PM | Desert Sky TC | 33.47903081 | -112.228655 | Desert Sky TC | 33.47903081 | -112.228655 | 17 |
| WEST | 2064 | 2713816 | 2064 | 20164358 | 11301 | 8 | Regular | MARY | Saturday | a | Clockwise | DSTC | 5:00 PM | 6:43 PM | DSTC | 25.27 | 103 | | | | CRCU | 4:43 PM | 6:43 PM | Desert Sky TC | 33.47903081 | -112.228655 | Desert Sky TC | 33.47903081 | -112.228655 | 17 |
| WEST | 2064 | 2713816 | 2064 | 20164366 | 60136043 | 9 | Pull-in | MARY | Saturday | a | | DSTC | 6:43 PM | 6:57 PM | WEST | 3.19 | 14 | | | | CRCU | 6:43 PM | | Desert Sky TC | 33.47903081 | -112.228655 | West Transit Facility | 33.45411524 | -112.2287661 | 0 |
| WEST | 2065 | 2713814 | 2065 | | 1 | Prep-out | | | | | WEST | 7:01 AM | 7:16 AM | WEST | | | | | | CRCU | | 7:16 AM | West Transit Facility | 33.45411524 | -112.2287661 | West Transit Facility | 33.45411524 | -112.2287661 | 52597861 |
| WEST | 2065 | 2713814 | 2065 | 20164361 | 60136044 | 2 | Pull-out | MARY | Saturday | a | | WEST | 7:16 AM | 7:30 AM | DSTC | 3.14 | 14 | | | | CRCU | | 7:30 AM | West Transit Facility | 33.45411524 | -112.2287661 | Desert Sky TC | 33.47903081 | -112.228655 | 52597876 |
| WEST | 2065 | 2713814 | 2065 | 20164338 | 11280 | 3 | Regular | MARY | Saturday | a | Counterclockwise | DSTC | 7:30 AM | 9:14 AM | DSTC | 25.27 | 104 | 16 | 13 | 3 | CRCU | 7:30 AM | 9:30 AM | Desert Sky TC | 33.47903081 | -112.228655 | Desert Sky TC | 33.47903081 | -112.228655 | 0 |
| WEST | 2065 | 2713814 | 2065 | 20164341 | 11282 | 4 | Regular | MARY | Saturday | a | Counterclockwise | DSTC | 9:30 AM | 11:14 AM | DSTC | 25.27 | 104 | 16 | 13 | 3 | CRCU | 9:14 AM | 11:30 AM | Desert Sky TC | 33.47903081 | -112.228655 | Desert Sky TC | 33.47903081 | -112.228655 | 16 |
| WEST | 2065 | 2713814 | 2065 | 20164339 | 11284 | 5 | Regular | MARY | Saturday | a | Counterclockwise | DSTC | 11:30 AM | 1:14 PM | DSTC | 25.27 | 104 | 16 | 13 | 3 | CRCU | 11:14 AM | 1:30 PM | Desert Sky TC | 33.47903081 | -112.228655 | Desert Sky TC | 33.47903081 | -112.228655 | 16 |
| WEST | 2065 | 2713814 | 2065 | 20164343 | 11286 | 6 | Regular | MARY | Saturday | a | Counterclockwise | DSTC | 1:30 PM | 3:14 PM | DSTC | 25.27 | 104 | 16 | 13 | 3 | CRCU | 1:14 PM | 3:30 PM | Desert Sky TC | 33.47903081 | -112.228655 | Desert Sky TC | 33.47903081 | -112.228655 | 16 |
| WEST | 2065 | 2713814 | 2065 | 20164345 | 11288 | 7 | Regular | MARY | Saturday | a | Counterclockwise | DSTC | 3:30 PM | 5:14 PM | DSTC | 25.27 | 104 | | | | CRCU | 3:14 PM | 5:14 PM | Desert Sky TC | 33.47903081 | -112.228655 | Desert Sky TC | 33.47903081 | -112.228655 | 16 |
| WEST | 2065 | 2713814 | 2065 | 20164362 | 60136045 | 8 | Pull-in | MARY | Saturday | a | | DSTC | 5:14 PM | 5:28 PM | WEST | 3.19 | 14 | | | | CRCU | 5:14 PM | | Desert Sky TC | 33.47903081 | -112.228655 | West Transit Facility | 33.45411524 | -112.2287661 | 0 |
| WEST | 2066 | 2713798 | 2066 | | 1 | Prep-out | | | | | WEST | 7:12 AM | 7:27 AM | WEST | | | | | | LC60 | | 7:27 AM | West Transit Facility | 33.45411524 | -112.2287661 | West Transit Facility | 33.45411524 | -112.2287661 | 52597872 |
| WEST | 2066 | 2713798 | 2066 | 20164686 | 60140109 | 2 | Pull-out | 41 | Saturday | a | | WEST | 7:27 AM | 7:42 AM | 107I-E | 6.39 | 15 | | | | LC60 | | 7:42 AM | West Transit Facility | 33.45411524 | -112.2287661 | 107th Ave & Indian School Rd | 33.49349789 | -112.2897007 | 52597887 |
| WEST | 2066 | 2713798 | 2066 | 20163665 | 1229 | 3 | Regular | 41 | Saturday | a | East | 107I-E | 7:42 AM | 9:20 AM | GRIN | 22.72 | 98 | 28 | 12 | 16 | LC60 | 7:42 AM | 9:20 AM | 107th Ave & Indian School Rd | 33.49349789 | -112.2897007 | Granite Reef Rd & Indian School Rd | 33.49487235 | -111.9002718 | 0 |
| WEST | 2066 | 2713798 | 2066 | 20165145 | 60140583 | 4 | Deadhead | 41 | Saturday | a | | GRIN | 9:20 AM | 9:24 AM | PICH | 1.30 | 4 | | | | LC60 | 9:20 AM | 9:52 AM | Granite Reef Rd & Indian School Rd | 33.49487235 | -111.9002718 | Pima Rd & Chaparral Rd | 33.50803004 | -111.8914371 | 0 |
| WEST | 2066 | 2713798 | 2066 | 20165008 | 60140584 | 5 | Deadhead | 41 | Saturday | a | | PICH | 9:52 AM | 9:56 AM | GRIN | 2.20 | 4 | | | | LC60 | 9:24 AM | 9:56 AM | Pima Rd & Chaparral Rd | 33.50803004 | -111.8914371 | Granite Reef Rd & Indian School Rd | 33.49487235 | -111.9002718 | 28 |
| WEST | 2066 | 2713798 | 2066 | 20163710 | 1290 | 6 | Regular | 41 | Saturday | a | West | GRIN | 9:56 AM | 11:36 AM | 107I-W | 22.71 | 100 | 28 | 12 | 16 | LC60 | 9:56 AM | 11:36 AM | Granite Reef Rd & Indian School Rd | 33.49487235 | -111.9002718 | 107th Ave & Indian School Rd | 33.49373411 | -112.2906586 | 0 |
| WEST | 2066 | 2713798 | 2066 | 20164682 | 60140103 | 7 | Deadhead | 41 | Saturday | a | | 107I-W | 11:36 AM | 11:42 AM | 107I-E | 1.53 | 6 | | | | LC60 | 11:36 AM | 12:10 PM | 107th Ave & Indian School Rd | 33.49373411 | -112.2906586 | 107th Ave & Indian School Rd | 33.49349789 | -112.2897007 | 0 |
| WEST | 2066 | 2713798 | 2066 | 20163681 | 1245 | 8 | Regular | 41 | Saturday | a | East | 107I-E | 12:10 PM | 1:50 PM | GRIN | 22.72 | 100 | 28 | 12 | 16 | LC60 | 11:42 AM | 1:50 PM | 107th Ave & Indian School Rd | 33.49349789 | -112.2897007 | Granite Reef Rd & Indian School Rd | 33.49487235 | -111.9002718 | 28 |
| WEST | 2066 | 2713798 | 2066 | 20165154 | 60140601 | 9 | Deadhead | 41 | Saturday | a | | GRIN | 1:50 PM | 1:54 PM | PICH | 1.30 | 4 | | | | LC60 | 1:50 PM | 2:22 PM | Granite Reef Rd & Indian School Rd | 33.49487235 | -111.9002718 | Pima Rd & Chaparral Rd | 33.50803004 | -111.8914371 | 0 |
| WEST | 2066 | 2713798 | 2066 | 20165009 | 60140602 | 10 | Deadhead | 41 | Saturday | a | | PICH | 2:22 PM | 2:26 PM | GRIN | 2.20 | 4 | | | | LC60 | 1:54 PM | 2:26 PM | Pima Rd & Chaparral Rd | 33.50803004 | -111.8914371 | Granite Reef Rd & Indian School Rd | 33.49487235 | -111.9002718 | 28 |
| WEST | 2066 | 2713798 | 2066 | 20163701 | 1281 | 11 | Regular | 41 | Saturday | a | West | GRIN | 2:26 PM | 4:06 PM | 107I-W | 22.71 | 100 | 29 | 12 | 17 | LC60 | 2:26 PM | 4:06 PM | Granite Reef Rd & Indian School Rd | 33.49487235 | -111.9002718 | 107th Ave & Indian School Rd | 33.49373411 | -112.2906586 | 0 |
| WEST | 2066 | 2713798 | 2066 | 20164683 | 60140105 | 12 | Deadhead | 41 | Saturday | a | | 107I-W | 4:06 PM | 4:12 PM | 107I-E | 1.53 | 6 | | | | LC60 | 4:06 PM | 4:41 PM | 107th Ave & Indian School Rd | 33.49373411 | -112.2906586 | 107th Ave & Indian School Rd | 33.49349789 | -112.2897007 | 0 |
| WEST | 2066 | 2713798 | 2066 | 20163678 | 1238 | 13 | Regular | 41 | Saturday | a | East | 107I-E | 4:41 PM | 6:20 PM | GRIN | 22.72 | 99 | 30 | 12 | 18 | LC60 | 4:12 PM | 6:20 PM | 107th Ave & Indian School Rd | 33.49349789 | -112.2897007 | Granite Reef Rd & Indian School Rd | 33.49487235 | -111.9002718 | 29 |
| WEST | 2066 | 2713798 | 2066 | 20165163 | 60140619 | 14 | Deadhead | 41 | Saturday | a | | GRIN | 6:20 PM | 6:24 PM | PICH | 1.30 | 4 | | | | LC60 | 6:20 PM | 6:54 PM | Granite Reef Rd & Indian School Rd | 33.49487235 | -111.9002718 | Pima Rd & Chaparral Rd | 33.50803004 | -111.8914371 | 0 |
| WEST | 2066 | 2713798 | 2066 | 20165010 | 60140620 | 15 | Deadhead | 41 | Saturday | a | | PICH | 6:54 PM | 6:58 PM | GRIN | 2.20 | 4 | | | | LC60 | 6:24 PM | 6:58 PM | Pima Rd & Chaparral Rd | 33.50803004 | -111.8914371 | Granite Reef Rd & Indian School Rd | 33.49487235 | -111.9002718 | 30 |
| WEST | 2066 | 2713798 | 2066 | 20163719 | 1299 | 16 | Regular | 41 | Saturday | a | West | GRIN | 6:58 PM | 8:34 PM | 107I-W | 22.71 | 96 | 12 | 12 | 0 | LC60 | 6:58 PM | 8:34 PM | Granite Reef Rd & Indian School Rd | 33.49487235 | -111.9002718 | 107th Ave & Indian School Rd | 33.49373411 | -112.2906586 | 0 |
| WEST | 2066 | 2713798 | 2066 | 20164684 | 60140107 | 17 | Deadhead | 41 | Saturday | a | | 107I-W | 8:34 PM | 8:40 PM | 107I-E | 1.53 | 6 | | | | LC60 | 8:34 PM | 8:52 PM | 107th Ave & Indian School Rd | 33.49373411 | -112.2906586 | 107th Ave & Indian School Rd | 33.49349789 | -112.2897007 | 0 |
| WEST | 2066 | 2713798 | 2066 | 20164056 | 1260 | 18 | Regular | 41 | Saturday | a | East | 107I-E | 8:52 PM | 9:57 PM | IN56 | 19.12 | 65 | 11 | 8 | 3 | LC60 | 8:40 PM | 9:57 PM | 107th Ave & Indian School Rd | 33.49349789 | -112.2897007 | 56th St & Indian School Rd | 33.4889291 | -111.9608032 | 12 |
| WEST | 2066 | 2713798 | 2066 | 20164685 | 60140108 | 19 | Deadhead | 41 | Saturday | a | | IN56 | 9:57 PM | 10:05 PM | IN56 | 3.40 | 8 | | | | LC60 | 9:57 PM | 10:16 PM | 56th St & Indian School Rd | 33.4889291 | -111.9608032 | 56th St & Indian School Rd | 33.4889291 | -111.9608032 | 0 |
| WEST | 2066 | 2713798 | 2066 | 20164258 | 1270 | 20 | Regular | 41 | Saturday | a | West | IN56 | 10:16 PM | 11:21 PM | 107I-W | 19.09 | 65 | | | | LC60 | 10:05 PM | 11:21 PM | 56th St & Indian School Rd | 33.4889291 | -111.9608032 | 107th Ave & Indian School Rd | 33.49373411 | -112.2906586 | 11 |
| WEST | 2066 | 2713798 | 2066 | 20164687 | 60140110 | 21 | Pull-in | 41 | Saturday | a | | 107I-W | 11:21 PM | 11:36 PM | WEST | 7.18 | 15 | | | | LC60 | 11:21 PM | | 107th Ave & Indian School Rd | 33.49373411 | -112.2906586 | West Transit Facility | 33.45411524 | -112.2287661 | 0 |
| WEST | 2067 | 2713841 | 2067 | | 1 | Prep-out | | | | | WEST | 9:08 AM | 9:23 AM | WEST | | | | | | LC40 | | 9:23 AM | West Transit Facility | 33.45411524 | -112.2287661 | West Transit Facility | 33.45411524 | -112.2287661 | 52597988 |
| WEST | 2067 | 2713841 | 2067 | 20164627 | 60139854 | 2 | Pull-out | 29 | Saturday | a | | WEST | 9:23 AM | 9:35 AM | 93TH | 4.60 | 12 | | | | LC40 | | 9:35 AM | West Transit Facility | 33.45411524 | -112.2287661 | 93rd Ave & Thomas Rd | 33.47948847 | -112.2588343 | 52598003 |
| WEST | 2067 | 2713841 | 2067 | 20163858 | 1156 | 3 | Regular | 29 | Saturday | a | East | 93TH | 9:35 AM | 11:04 AM | PITH | 21.08 | 89 | 19 | 11 | 8 | LC40 | 9:35 AM | 11:23 AM | 93rd Ave & Thomas Rd | 33.47948847 | -112.2588343 | Pima Park | 33.48054696 | -111.8945743 | 0 |
| WEST | 2067 | 2713841 | 2067 | 20163886 | 1193 | 4 | Regular | 29 | Saturday | a | West | PITH | 11:23 AM | 12:59 PM | 93TH | 21.52 | 96 | 29 | 12 | 17 | LC40 | 11:04 AM | 12:59 PM | Pima Park | 33.48054696 | -111.8945743 | 93rd Ave & Thomas Rd | 33.47948847 | -112.2588343 | 19 |
| WEST | 2067 | 2713841 | 2067 | 20165088 | 60140465 | 5 | Deadhead | 29 | Saturday | a | | 93TH | 12:59 PM | 1:00 PM | 94TH | 0.25 | 1 | | | | LC40 | 12:59 PM | 1:29 PM | 93rd Ave & Thomas Rd | 33.47948847 | -112.2588343 | 94th Av Layover | 33.48136107 | -112.2611621 | 0 |
| WEST | 2067 | 2713841 | 2067 | 20164982 | 60140466 | 6 | Deadhead | 29 | Saturday | a | | 94TH | 1:29 PM | 1:30 PM | 93TH | 0.25 | 1 | | | | LC40 | 1:00 PM | 1:30 PM | 94th Av Layover | 33.48136107 | -112.2611621 | 93rd Ave & Thomas Rd | 33.47948847 | -112.2588343 | 29 |
| WEST | 2067 | 2713841 | 2067 | 20163870 | 1160 | 7 | Regular | 29 | Saturday | a | East | 93TH | 1:30 PM | 3:08 PM | PITH | 21.08 | 98 | 13 | 12 | 1 | LC40 | 1:30 PM | 3:21 PM | 93rd Ave & Thomas Rd | 33.47948847 | -112.2588343 | Pima Park | 33.48054696 | -111.8945743 | 0 |
| WEST | 2067 | 2713841 | 2067 | 20163895 | 1201 | 8 | Regular | 29 | Saturday | a | West | PITH | 3:21 PM | 4:59 PM | 93TH | 21.52 | 98 | 30 | 12 | 18 | LC40 | 3:08 PM | 4:59 PM | Pima Park | 33.48054696 | -111.8945743 | 93rd Ave & Thomas Rd | 33.47948847 | -112.2588343 | 13 |
| WEST | 2067 | 2713841 | 2067 | 20165096 | 60140481 | 9 | Deadhead | 29 | Saturday | a | | 93TH | 4:59 PM | 5:00 PM | 94TH | 0.25 | 1 | | | | LC40 | 4:59 PM | 5:30 PM | 93rd Ave & Thomas Rd | 33.47948847 | -112.2588343 | 94th Av Layover | 33.48136107 | -112.2611621 | 0 |
| WEST | 2067 | 2713841 | 2067 | 20164983 | 60140482 | 10 | Deadhead | 29 | Saturday | a | | 94TH | 5:30 PM | 5:31 PM | 93TH | 0.25 | 1 | | | | LC40 | 5:00 PM | 5:31 PM | 94th Av Layover | 33.48136107 | -112.2611621 | 93rd Ave & Thomas Rd | 33.47948847 | -112.2588343 | 30 |
| WEST | 2067 | 2713841 | 2067 | 20163872 | 1164 | 11 | Regular | 29 | Saturday | a | East | 93TH | 5:31 PM | 7:05 PM | PITH | 21.08 | 94 | 23 | 12 | 11 | LC40 | 5:31 PM | 7:28 PM | 93rd Ave & Thomas Rd | 33.47948847 | -112.2588343 | Pima Park | 33.48054696 | -111.8945743 | 0 |
| WEST | 2067 | 2713841 | 2067 | 20163899 | 1209 | 12 | Regular | 29 | Saturday | a | West | PITH | 7:28 PM | 8:52 PM | 93TH | 21.52 | 84 | 15 | 11 | 4 | LC40 | 7:05 PM | 8:52 PM | Pima Park | 33.48054696 | -111.8945743 | 93rd Ave & Thomas Rd | 33.47948847 | -112.2588343 | 23 |
| WEST | 2067 | 2713841 | 2067 | 20165103 | 60140495 | 13 | Deadhead | 29 | Saturday | a | | 93TH | 8:52 PM | 8:53 PM | 94TH | 0.25 | 1 | | | | LC40 | 8:52 PM | 9:08 PM | 93rd Ave & Thomas Rd | 33.47948847 | -112.2588343 | 94th Av Layover | 33.48136107 | -112.2611621 | 0 |
| WEST | 2067 | 2713841 | 2067 | 20164984 | 60140496 | 14 | Deadhead | 29 | Saturday | a | | 94TH | 9:08 PM | 9:09 PM | 93TH | 0.25 | 1 | | | | LC40 | 8:53 PM | 9:09 PM | 94th Av Layover | 33.48136107 | -112.2611621 | 93rd Ave & Thomas Rd | 33.47948847 | -112.2588343 | 15 |
| WEST | 2067 | 2713841 | 2067 | 20164058 | 1172 | 15 | Regular | 29 | Saturday | a | East | 93TH | 9:09 PM | 10:17 PM | 56TH | 17.22 | 68 | 14 | 9 | 5 | LC40 | 9:09 PM | 10:17 PM | 93rd Ave & Thomas Rd | 33.47948847 | -112.2588343 | 56th St & Thomas Rd | 33.48001333 | -111.9609594 | 0 |
| WEST | 2067 | 2713841 | 2067 | 20164626 | 60139853 | 16 | Deadhead | 29 | Saturday | a | | 56TH | 10:17 PM | 10:25 PM | 56TH | 4.77 | 8 | | | | LC40 | 10:17 PM | 10:39 PM | 56th St & Thomas Rd | 33.48001333 | -111.9609594 | 56th St & Thomas Rd | 33.48001333 | -111.9609594 | 0 |
| WEST | 2067 | 2713841 | 2067 | 20164248 | 1179 | 17 | Regular | 29 | Saturday | a | West | 56TH | 10:39 PM | 11:52 PM | 93TH | 17.64 | 73 | | | | LC40 | 10:25 PM | 11:52 PM | 56th St & Thomas Rd | 33.48001333 | -111.9609594 | 93rd Ave & Thomas Rd | 33.47948847 | -112.2588343 | 14 |
| WEST | 2067 | 2713841 | 2067 | 20164628 | 60139855 | 18 | Pull-in | 29 | Saturday | a | | 93TH | 11:52 PM | 12:05 AM | WEST | 4.60 | 13 | | | | LC40 | 11:52 PM | | 93rd Ave & Thomas Rd | 33.47948847 | -112.2588343 | West Transit Facility | 33.45411524 | -112.2287661 | 0 |
| WEST | 2001 | 2713896 | 2001 | | 1 | Prep-out | | | | | WEST | 3:52 AM | 4:07 AM | WEST | | | | | | LC60 | | 4:07 AM | West Transit Facility | 33.45411524 | -112.2287661 | West Transit Facility | 33.45411524 | -112.2287661 | 52597672 |
| WEST | 2001 | 2713896 | 2001 | 20166255 | 70137891 | 2 | Pull-out | 29 | Sunday | s | | WEST | 4:07 AM | 4:42 AM | 56TH | 17.27 | 35 | | | | LC60 | | 4:42 AM | West Transit Facility | 33.45411524 | -112.2287661 | 56th St & Thomas Rd | 33.48001333 | -111.9609594 | 52597687 |
| WEST | 2001 | 2713896 | 2001 | 20166000 | 95458 | 3 | Regular | 29 | Sunday | s | West | 56TH | 4:42 AM | 5:52 AM | 93TH | 17.64 | 70 | 17 | 9 | 8 | LC60 | 4:42 AM | 5:52 AM | 56th St & Thomas Rd | 33.48001333 | -111.9609594 | 93rd Ave & Thomas Rd | 33.47948847 | -112.2588343 | 0 |
| WEST | 2001 | 2713896 | 2001 | 20166499 | 70138414 | 4 | Deadhead | 29 | Sunday | s | | 93TH | 5:52 AM | 5:53 AM | 94TH | 0.25 | 1 | | | | LC60 | 5:52 AM | 6:10 AM | 93rd Ave & Thomas Rd | 33.47948847 | -112.2588343 | 94th Av Layover | 33.48136107 | -112.2611621 | 0 |
| WEST | 2001 | 2713896 | 2001 | 20166448 | 70138415 | 5 | Deadhead | 29 | Sunday | s | | 94TH | 6:10 AM | 6:11 AM | 93TH | 0.25 | 1 | | | | LC60 | 5:53 AM | 6:11 AM | 94th Av Layover | 33.48136107 | -112.2611621 | 93rd Ave & Thomas Rd | 33.47948847 | -112.2588343 | 17 |
| WEST | 2001 | 2713896 | 2001 | 20165478 | 16368 | 6 | Regular | 29 | Sunday | s | East | 93TH | 6:11 AM | 7:30 AM | PITH | 21.08 | 79 | 29 | 10 | 19 | LC60 | 6:11 AM | 7:59 AM | 93rd Ave & Thomas Rd | 33.47948847 | -112.2588343 | Pima Park | 33.48054696 | -111.8945743 | 0 |
| WEST | 2001 | 2713896 | 2001 | 20165511 | 16422 | 7 | Regular | 29 | Sunday | s | West | PITH | 7:59 AM | 9:24 AM | 93TH | 21.52 | 85 | 17 | 11 | 6 | LC60 | 7:30 AM | 9:24 AM | Pima Park | 33.48054696 | -111.8945743 | 93rd Ave & Thomas Rd | 33.47948847 | -112.2588343 | 29 |
| WEST | 2001 | 2713896 | 2001 | 20166253 | 70137887 | 8 | Deadhead | 29 | Sunday | s | | 93TH | 9:24 AM | 9:32 AM | 107I-E | 2.80 | 8 | | | | LC60 | 9:24 AM | 9:49 AM | 93rd Ave & Thomas Rd | 33.47948847 | -112.2588343 | 107th Ave & Indian School Rd | 33.49349789 | -112.2897007 | 0 |
| WEST | 2001 | 2713896 | 2001 | 20165540 | 16447 | 9 | Regular | 41 | Sunday | s | East | 107I-E | 9:49 AM | 11:27 AM | GRIN | 22.72 | 98 | 21 | 12 | 9 | LC60 | 9:32 AM | 11:27 AM | 107th Ave & Indian School Rd | 33.49349789 | -112.2897007 | Granite Reef Rd & Indian School Rd | 33.49487235 | -111.9002718 | 17 |
| WEST | 2001 | 2713896 | 2001 | 20166535 | 70138554 | 10 | Deadhead | 41 | Sunday | s | | GRIN | 11:27 AM | 11:31 AM | PICH | 1.30 | 4 | | | | LC60 | 11:27 AM | 11:52 AM | Granite Reef Rd & Indian School Rd | 33.49487235 | -111.9002718 | Pima Rd & Chaparral Rd | 33.50803004 | -111.8914371 | 0 |

| | | | | | | | | | | | | | | | | | | | | | | | | | | | | | | |
|---|---|---|---|---|---|---|---|---|---|---|---|---|---|---|---|---|---|---|---|---|---|---|---|---|---|---|---|---|---|---|
| WEST | 2001 | 2713896 | 2001 | 20166479 | 70138555 | 11 | Deadhead | 41 | Sunday | s | | PICH | 11:52 AM | 11:56 AM | GRIN | 2.20 | 4 | | | LC60 | 11:31 AM | 11:56 AM | Pima Rd & Chaparral Rd | 33.50803004 | -111.8914371 | Granite Reef Rd & Indian School Rd | 33.49487235 | -111.9002718 | 21 |
| WEST | 2001 | 2713896 | 2001 | 20165574 | 16496 | 12 | Regular | 41 | Sunday | s | West | GRIN | 11:56 AM | 1:36 PM | 107I-W | 22.71 | 100 | 35 | 12 | 23 LC60 | 11:56 AM | 1:36 PM | Granite Reef Rd & Indian School Rd | 33.49487235 | -111.9002718 | 107th Ave & Indian School Rd | 33.49373411 | -112.2906586 | 0 |
| WEST | 2001 | 2713896 | 2001 | 20166254 | 70137889 | 13 | Deadhead | 41 | Sunday | s | | 107I-W | 1:36 PM | 1:42 PM | 107I-E | 1.53 | 6 | | | LC60 | 1:36 PM | 2:17 PM | 107th Ave & Indian School Rd | 33.49373411 | -112.2906586 | 107th Ave & Indian School Rd | 33.49349789 | -112.2897007 | 0 |
| WEST | 2001 | 2713896 | 2001 | 20165556 | 16448 | 14 | Regular | 41 | Sunday | s | East | 107I-E | 2:17 PM | 3:57 PM | GRIN | 22.72 | 100 | 21 | 12 | 9 LC60 | 1:42 PM | 3:57 PM | 107th Ave & Indian School Rd | 33.49349789 | -112.2897007 | Granite Reef Rd & Indian School Rd | 33.49487235 | -111.9002718 | 35 |
| WEST | 2001 | 2713896 | 2001 | 20166544 | 70138572 | 15 | Deadhead | 41 | Sunday | s | | GRIN | 3:57 PM | 4:01 PM | PICH | 1.30 | 4 | | | LC60 | 3:57 PM | 4:22 PM | Granite Reef Rd & Indian School Rd | 33.49487235 | -111.9002718 | Pima Rd & Chaparral Rd | 33.50803004 | -111.8914371 | 0 |
| WEST | 2001 | 2713896 | 2001 | 20166453 | 70138573 | 16 | Deadhead | 41 | Sunday | s | | PICH | 4:22 PM | 4:26 PM | GRIN | 2.20 | 4 | | | LC60 | 4:01 PM | 4:26 PM | Pima Rd & Chaparral Rd | 33.50803004 | -111.8914371 | Granite Reef Rd & Indian School Rd | 33.49487235 | -111.9002718 | 21 |
| WEST | 2001 | 2713896 | 2001 | 20165584 | 16503 | 17 | Regular | 41 | Sunday | s | West | GRIN | 4:26 PM | 6:06 PM | 107I-W | 22.71 | 100 | | | LC60 | 4:26 PM | 6:06 PM | Granite Reef Rd & Indian School Rd | 33.49487235 | -111.9002718 | 107th Ave & Indian School Rd | 33.49373411 | -112.2906586 | 0 |
| WEST | 2001 | 2713896 | 2001 | 20166256 | 70137892 | 18 | Pull-in | 41 | Sunday | s | | 107I-W | 6:06 PM | 6:21 PM | WEST | 7.18 | 15 | | | LC60 | 6:06 PM | | 107th Ave & Indian School Rd | 33.49373411 | -112.2906586 | West Transit Facility | 33.45411524 | -112.2287661 | 0 |
| WEST | 2002 | 2713897 | 2002 | | | 1 | Prep-out | | | | | WEST | 3:54 AM | 4:09 AM | WEST | | | | | LC60 | | 4:09 AM | West Transit Facility | 33.45411524 | -112.2287661 | West Transit Facility | 33.45411524 | -112.2287661 | 52597674 |
| WEST | 2002 | 2713897 | 2002 | 20166260 | 70137900 | 2 | Pull-out | 41 | Sunday | s | | WEST | 4:09 AM | 4:44 AM | IN56 | 18.49 | 35 | | | LC60 | | 4:44 AM | West Transit Facility | 33.45411524 | -112.2287661 | 56th St & Indian School Rd | 33.4889291 | -111.9608032 | 52597689 |
| WEST | 2002 | 2713897 | 2002 | 20165998 | 95461 | 3 | Regular | 41 | Sunday | s | West | IN56 | 4:44 AM | 5:56 AM | 107I-W | 19.09 | 72 | 23 | 9 | 14 LC60 | 4:44 AM | 5:56 AM | 56th St & Indian School Rd | 33.4889291 | -111.9608032 | 107th Ave & Indian School Rd | 33.49373411 | -112.2906586 | 0 |
| WEST | 2002 | 2713897 | 2002 | 20166257 | 70137893 | 4 | Deadhead | 41 | Sunday | s | | 107I-W | 5:56 AM | 6:02 AM | 107I-E | 1.53 | 6 | | | LC60 | 5:56 AM | 6:25 AM | 107th Ave & Indian School Rd | 33.49373411 | -112.2906586 | 107th Ave & Indian School Rd | 33.49349789 | -112.2897007 | 0 |
| WEST | 2002 | 2713897 | 2002 | 20165549 | 16458 | 5 | Regular | 41 | Sunday | s | East | 107I-E | 6:25 AM | 7:55 AM | GRIN | 22.72 | 90 | 23 | 11 | 12 LC60 | 6:02 AM | 7:55 AM | 107th Ave & Indian School Rd | 33.49349789 | -112.2897007 | Granite Reef Rd & Indian School Rd | 33.49487235 | -111.9002718 | 23 |
| WEST | 2002 | 2713897 | 2002 | 20166528 | 70138540 | 6 | Deadhead | 41 | Sunday | s | | GRIN | 7:55 AM | 7:59 AM | PICH | 1.30 | 4 | | | LC60 | 7:55 AM | 8:22 AM | Granite Reef Rd & Indian School Rd | 33.49487235 | -111.9002718 | Pima Rd & Chaparral Rd | 33.50803004 | -111.8914371 | 0 |
| WEST | 2002 | 2713897 | 2002 | 20166447 | 70138541 | 7 | Deadhead | 41 | Sunday | s | | PICH | 8:22 AM | 8:26 AM | GRIN | 2.20 | 4 | | | LC60 | 7:59 AM | 8:26 AM | Pima Rd & Chaparral Rd | 33.50803004 | -111.8914371 | Granite Reef Rd & Indian School Rd | 33.49487235 | -111.9002718 | 23 |
| WEST | 2002 | 2713897 | 2002 | 20165572 | 16483 | 8 | Regular | 41 | Sunday | s | West | GRIN | 8:26 AM | 10:06 AM | 107I-W | 22.71 | 100 | 21 | 12 | 9 LC60 | 8:26 AM | 10:06 AM | Granite Reef Rd & Indian School Rd | 33.49487235 | -111.9002718 | 107th Ave & Indian School Rd | 33.49373411 | -112.2906586 | 0 |
| WEST | 2002 | 2713897 | 2002 | 20166258 | 70137895 | 9 | Deadhead | 41 | Sunday | s | | 107I-W | 10:06 AM | 10:14 AM | 93TH | 2.80 | 8 | | | LC60 | 10:06 AM | 10:35 AM | 107th Ave & Indian School Rd | 33.49373411 | -112.2906586 | 93rd Ave & Thomas Rd | 33.47948847 | -112.2588343 | 0 |
| WEST | 2002 | 2713897 | 2002 | 20165497 | 16378 | 10 | Regular | 29 | Sunday | s | East | 93TH | 10:35 AM | 12:08 PM | PITH | 21.08 | 93 | 15 | 12 | 3 LC60 | 10:14 AM | 12:23 PM | 93rd Ave & Thomas Rd | 33.47948847 | -112.2588343 | Pima Park | 33.48054696 | -111.8945743 | 21 |
| WEST | 2002 | 2713897 | 2002 | 20165521 | 16413 | 11 | Regular | 29 | Sunday | s | West | PITH | 12:23 PM | 2:00 PM | 93TH | 21.52 | 97 | 28 | 12 | 16 LC60 | 12:08 PM | 2:00 PM | Pima Park | 33.48054696 | -111.8945743 | 93rd Ave & Thomas Rd | 33.47948847 | -112.2588343 | 15 |
| WEST | 2002 | 2713897 | 2002 | 20166510 | 70138436 | 12 | Deadhead | 29 | Sunday | s | | 93TH | 2:00 PM | 2:01 PM | 94TH | 0.25 | 1 | | | LC60 | 2:00 PM | 2:29 PM | 93rd Ave & Thomas Rd | 33.47948847 | -112.2588343 | 94th Av Layover | 33.48136107 | -112.2611621 | 0 |
| WEST | 2002 | 2713897 | 2002 | 20166463 | 70138437 | 13 | Deadhead | 29 | Sunday | s | | 94TH | 2:29 PM | 2:30 PM | 93TH | 0.25 | 1 | | | LC60 | 2:01 PM | 2:30 PM | 94th Av Layover | 33.48136107 | -112.2611621 | 93rd Ave & Thomas Rd | 33.47948847 | -112.2588343 | 28 |
| WEST | 2002 | 2713897 | 2002 | 20165498 | 16370 | 14 | Regular | 29 | Sunday | s | East | 93TH | 2:30 PM | 4:08 PM | PITH | 21.08 | 98 | 13 | 12 | 1 LC60 | 2:30 PM | 4:21 PM | 93rd Ave & Thomas Rd | 33.47948847 | -112.2588343 | Pima Park | 33.48054696 | -111.8945743 | 0 |
| WEST | 2002 | 2713897 | 2002 | 20165527 | 16432 | 15 | Regular | 29 | Sunday | s | West | PITH | 4:21 PM | 5:59 PM | 93TH | 21.52 | 98 | 32 | 12 | 20 LC60 | 4:08 PM | 5:59 PM | Pima Park | 33.48054696 | -111.8945743 | 93rd Ave & Thomas Rd | 33.47948847 | -112.2588343 | 13 |
| WEST | 2002 | 2713897 | 2002 | 20166518 | 70138452 | 16 | Deadhead | 29 | Sunday | s | | 93TH | 5:59 PM | 6:00 PM | 94TH | 0.25 | 1 | | | LC60 | 5:59 PM | 6:32 PM | 93rd Ave & Thomas Rd | 33.47948847 | -112.2588343 | 94th Av Layover | 33.48136107 | -112.2611621 | 0 |
| WEST | 2002 | 2713897 | 2002 | 20166462 | 70138453 | 17 | Deadhead | 29 | Sunday | s | | 94TH | 6:32 PM | 6:33 PM | 93TH | 0.25 | 1 | | | LC60 | 6:00 PM | 6:33 PM | 94th Av Layover | 33.48136107 | -112.2611621 | 93rd Ave & Thomas Rd | 33.47948847 | -112.2588343 | 32 |
| WEST | 2002 | 2713897 | 2002 | 20165504 | 16364 | 18 | Regular | 29 | Sunday | s | East | 93TH | 6:33 PM | 8:04 PM | PITH | 21.08 | 91 | 20 | 11 | 9 LC60 | 6:33 PM | 8:04 PM | 93rd Ave & Thomas Rd | 33.47948847 | -112.2588343 | Pima Park | 33.48054696 | -111.8945743 | 0 |
| WEST | 2002 | 2713897 | 2002 | 20166259 | 70137898 | 19 | Deadhead | 29 | Sunday | s | | PITH | 8:04 PM | 8:19 PM | 56TH | 4.07 | 15 | | | LC60 | 8:04 PM | 8:39 PM | Pima Park | 33.48054696 | -111.8945743 | 56th St & Thomas Rd | 33.48001333 | -111.9609594 | 0 |
| WEST | 2002 | 2713897 | 2002 | 20165705 | 16436 | 20 | Regular | 29 | Sunday | s | West | 56TH | 8:39 PM | 9:52 PM | 93TH | 17.64 | 73 | 17 | 9 | 8 LC60 | 8:19 PM | 9:52 PM | 56th St & Thomas Rd | 33.48001333 | -111.9609594 | 93rd Ave & Thomas Rd | 33.47948847 | -112.2588343 | 20 |
| WEST | 2002 | 2713897 | 2002 | 20166523 | 70138462 | 21 | Deadhead | 29 | Sunday | s | | 93TH | 9:52 PM | 9:53 PM | 94TH | 0.25 | 1 | | | LC60 | 9:52 PM | 10:10 PM | 93rd Ave & Thomas Rd | 33.47948847 | -112.2588343 | 94th Av Layover | 33.48136107 | -112.2611621 | 0 |
| WEST | 2002 | 2713897 | 2002 | 20166460 | 70138463 | 22 | Deadhead | 29 | Sunday | s | | 94TH | 10:10 PM | 10:11 PM | 93TH | 0.25 | 1 | | | LC60 | 9:53 PM | 10:11 PM | 94th Av Layover | 33.48136107 | -112.2611621 | 93rd Ave & Thomas Rd | 33.47948847 | -112.2588343 | 17 |
| WEST | 2002 | 2713897 | 2002 | 20165943 | 16395 | 23 | Regular | 29 | Sunday | s | East | 93TH | 10:11 PM | 11:15 PM | 56TH | 17.22 | 64 | | | LC60 | 10:11 PM | 11:15 PM | 93rd Ave & Thomas Rd | 33.47948847 | -112.2588343 | 56th St & Thomas Rd | 33.48001333 | -111.9609594 | 0 |
| WEST | 2002 | 2713897 | 2002 | 20166261 | 70137901 | 24 | Pull-in | 29 | Sunday | s | | 56TH | 11:15 PM | 11:50 PM | WEST | 17.23 | 35 | | | LC60 | 11:15 PM | | 56th St & Thomas Rd | 33.48001333 | -111.9609594 | West Transit Facility | 33.45411524 | -112.2287661 | 0 |
| WEST | 2003 | 2713898 | 2003 | | | 1 | Prep-out | | | | | WEST | 3:55 AM | 4:10 AM | WEST | | | | | LC60 | | 4:10 AM | West Transit Facility | 33.45411524 | -112.2287661 | West Transit Facility | 33.45411524 | -112.2287661 | 52597675 |
| WEST | 2003 | 2713898 | 2003 | 20166263 | 70137908 | 2 | Pull-out | 29 | Sunday | s | | WEST | 4:10 AM | 4:40 AM | CETH | 11.52 | 30 | | | LC60 | | 4:40 AM | West Transit Facility | 33.45411524 | -112.2287661 | Central Ave & Thomas Rd | 33.48024046 | -112.0737921 | 52597690 |
| WEST | 2003 | 2713898 | 2003 | 20166001 | 95459 | 3 | Regular | 29 | Sunday | s | West | CETH | 4:40 AM | 5:22 AM | 93TH | 11.13 | 42 | 17 | 6 | 11 LC60 | 4:40 AM | 5:22 AM | Central Ave & Thomas Rd | 33.48024046 | -112.0737921 | 93rd Ave & Thomas Rd | 33.47948847 | -112.2588343 | 0 |
| WEST | 2003 | 2713898 | 2003 | 20166498 | 70138412 | 4 | Deadhead | 29 | Sunday | s | | 93TH | 5:22 AM | 5:23 AM | 94TH | 0.25 | 1 | | | LC60 | 5:22 AM | 5:40 AM | 93rd Ave & Thomas Rd | 33.47948847 | -112.2588343 | 94th Av Layover | 33.48136107 | -112.2611621 | 0 |
| WEST | 2003 | 2713898 | 2003 | 20166472 | 70138413 | 5 | Deadhead | 29 | Sunday | s | | 94TH | 5:40 AM | 5:41 AM | 93TH | 0.25 | 1 | | | LC60 | 5:23 AM | 5:41 AM | 94th Av Layover | 33.48136107 | -112.2611621 | 93rd Ave & Thomas Rd | 33.47948847 | -112.2588343 | 17 |
| WEST | 2003 | 2713898 | 2003 | 20165711 | 16398 | 6 | Regular | 29 | Sunday | s | East | 93TH | 5:41 AM | 6:47 AM | 56TH | 17.22 | 66 | 27 | 8 | 19 LC60 | 5:41 AM | 6:47 AM | 93rd Ave & Thomas Rd | 33.47948847 | -112.2588343 | 56th St & Thomas Rd | 33.48001333 | -111.9609594 | 0 |
| WEST | 2003 | 2713898 | 2003 | 20166262 | 70137903 | 7 | Deadhead | 29 | Sunday | s | | 56TH | 6:47 AM | 7:02 AM | PITH | 4.62 | 15 | | | LC60 | 6:47 AM | 7:29 AM | 56th St & Thomas Rd | 33.48001333 | -111.9609594 | Pima Park | 33.48054696 | -111.8945743 | 0 |
| WEST | 2003 | 2713898 | 2003 | 20165509 | 16410 | 8 | Regular | 29 | Sunday | s | West | PITH | 7:29 AM | 8:52 AM | 93TH | 21.52 | 83 | 12 | 10 | 2 LC60 | 7:02 AM | 8:52 AM | Pima Park | 33.48054696 | -111.8945743 | 93rd Ave & Thomas Rd | 33.47948847 | -112.2588343 | 27 |
| WEST | 2003 | 2713898 | 2003 | 20166505 | 70138426 | 9 | Deadhead | 29 | Sunday | s | | 93TH | 8:52 AM | 8:53 AM | 94TH | 0.25 | 1 | | | LC60 | 8:52 AM | 9:05 AM | 93rd Ave & Thomas Rd | 33.47948847 | -112.2588343 | 94th Av Layover | 33.48136107 | -112.2611621 | 0 |
| WEST | 2003 | 2713898 | 2003 | 20166480 | 70138427 | 10 | Deadhead | 29 | Sunday | s | | 94TH | 9:05 AM | 9:06 AM | 93TH | 0.25 | 1 | | | LC60 | 8:53 AM | 9:06 AM | 94th Av Layover | 33.48136107 | -112.2611621 | 93rd Ave & Thomas Rd | 33.47948847 | -112.2588343 | 12 |
| WEST | 2003 | 2713898 | 2003 | 20165477 | 16391 | 11 | Regular | 29 | Sunday | s | East | 93TH | 9:06 AM | 10:34 AM | PITH | 21.08 | 88 | 19 | 11 | 8 LC60 | 9:06 AM | 10:53 AM | 93rd Ave & Thomas Rd | 33.47948847 | -112.2588343 | Pima Park | 33.48054696 | -111.8945743 | 0 |
| WEST | 2003 | 2713898 | 2003 | 20165510 | 16402 | 12 | Regular | 29 | Sunday | s | West | PITH | 10:53 AM | 12:29 PM | 93TH | 21.52 | 96 | 29 | 12 | 17 LC60 | 10:34 AM | 12:29 PM | Pima Park | 33.48054696 | -111.8945743 | 93rd Ave & Thomas Rd | 33.47948847 | -112.2588343 | 19 |
| WEST | 2003 | 2713898 | 2003 | 20166507 | 70138430 | 13 | Deadhead | 29 | Sunday | s | | 93TH | 12:29 PM | 12:30 PM | 94TH | 0.25 | 1 | | | LC60 | 12:29 PM | 12:59 PM | 93rd Ave & Thomas Rd | 33.47948847 | -112.2588343 | 94th Av Layover | 33.48136107 | -112.2611621 | 0 |
| WEST | 2003 | 2713898 | 2003 | 20166450 | 70138431 | 14 | Deadhead | 29 | Sunday | s | | 94TH | 12:59 PM | 1:00 PM | 93TH | 0.25 | 1 | | | LC60 | 12:30 PM | 1:00 PM | 94th Av Layover | 33.48136107 | -112.2611621 | 93rd Ave & Thomas Rd | 33.47948847 | -112.2588343 | 29 |
| WEST | 2003 | 2713898 | 2003 | 20165486 | 16379 | 15 | Regular | 29 | Sunday | s | East | 93TH | 1:00 PM | 2:38 PM | PITH | 21.08 | 98 | 13 | 12 | 1 LC60 | 1:00 PM | 2:51 PM | 93rd Ave & Thomas Rd | 33.47948847 | -112.2588343 | Pima Park | 33.48054696 | -111.8945743 | 0 |
| WEST | 2003 | 2713898 | 2003 | 20165524 | 16419 | 16 | Regular | 29 | Sunday | s | West | PITH | 2:51 PM | 4:29 PM | 93TH | 21.52 | 98 | 30 | 12 | 18 LC60 | 2:38 PM | 4:29 PM | Pima Park | 33.48054696 | -111.8945743 | 93rd Ave & Thomas Rd | 33.47948847 | -112.2588343 | 13 |
| WEST | 2003 | 2713898 | 2003 | 20166515 | 70138446 | 17 | Deadhead | 29 | Sunday | s | | 93TH | 4:29 PM | 4:30 PM | 94TH | 0.25 | 1 | | | LC60 | 4:29 PM | 5:00 PM | 93rd Ave & Thomas Rd | 33.47948847 | -112.2588343 | 94th Av Layover | 33.48136107 | -112.2611621 | 0 |
| WEST | 2003 | 2713898 | 2003 | 20166475 | 70138447 | 18 | Deadhead | 29 | Sunday | s | | 94TH | 5:00 PM | 5:01 PM | 93TH | 0.25 | 1 | | | LC60 | 4:30 PM | 5:01 PM | 94th Av Layover | 33.48136107 | -112.2611621 | 93rd Ave & Thomas Rd | 33.47948847 | -112.2588343 | 30 |
| WEST | 2003 | 2713898 | 2003 | 20165488 | 16380 | 19 | Regular | 29 | Sunday | s | East | 93TH | 5:01 PM | 6:35 PM | PITH | 21.08 | 94 | 20 | 12 | 8 LC60 | 5:01 PM | 6:55 PM | 93rd Ave & Thomas Rd | 33.47948847 | -112.2588343 | Pima Park | 33.48054696 | -111.8945743 | 0 |
| WEST | 2003 | 2713898 | 2003 | 20165532 | 16430 | 20 | Regular | 29 | Sunday | s | West | PITH | 6:55 PM | 8:23 PM | 93TH | 21.52 | 88 | 13 | 11 | 2 LC60 | 6:35 PM | 8:23 PM | Pima Park | 33.48054696 | -111.8945743 | 93rd Ave & Thomas Rd | 33.47948847 | -112.2588343 | 20 |
| WEST | 2003 | 2713898 | 2003 | 20166520 | 70138456 | 21 | Deadhead | 29 | Sunday | s | | 93TH | 8:23 PM | 8:24 PM | 94TH | 0.25 | 1 | | | LC60 | 8:23 PM | 8:37 PM | 93rd Ave & Thomas Rd | 33.47948847 | -112.2588343 | 94th Av Layover | 33.48136107 | -112.2611621 | 0 |
| WEST | 2003 | 2713898 | 2003 | 20166486 | 70138457 | 22 | Deadhead | 29 | Sunday | s | | 94TH | 8:37 PM | 8:38 PM | 93TH | 0.25 | 1 | | | LC60 | 8:24 PM | 8:38 PM | 94th Av Layover | 33.48136107 | -112.2611621 | 93rd Ave & Thomas Rd | 33.47948847 | -112.2588343 | 13 |
| WEST | 2003 | 2713898 | 2003 | 20165708 | 16396 | 23 | Regular | 29 | Sunday | s | East | 93TH | 8:38 PM | 9:47 PM | 56TH | 17.22 | 69 | | | LC60 | 8:38 PM | 9:47 PM | 93rd Ave & Thomas Rd | 33.47948847 | -112.2588343 | 56th St & Thomas Rd | 33.48001333 | -111.9609594 | 0 |
| WEST | 2003 | 2713898 | 2003 | 20166264 | 70137909 | 24 | Pull-in | 29 | Sunday | s | | 56TH | 9:47 PM | 10:22 PM | WEST | 17.23 | 35 | | | LC60 | 9:47 PM | | 56th St & Thomas Rd | 33.48001333 | -111.9609594 | West Transit Facility | 33.45411524 | -112.2287661 | 0 |
| WEST | 2004 | 2713891 | 2004 | | | 1 | Prep-out | | | | | WEST | 4:02 AM | 4:17 AM | WEST | | | | | LC60 | | 4:17 AM | West Transit Facility | 33.45411524 | -112.2287661 | West Transit Facility | 33.45411524 | -112.2287661 | 52597682 |
| WEST | 2004 | 2713891 | 2004 | 20166233 | 70137099 | 2 | Pull-out | 17 | Sunday | s | | WEST | 4:17 AM | 4:50 AM | 52MC | 15.95 | 33 | | | LC60 | | 4:50 AM | West Transit Facility | 33.45411524 | -112.2287661 | 52nd St & McDowell Rd | 33.46556716 | -111.9697435 | 52597697 |
| WEST | 2004 | 2713891 | 2004 | 20165996 | 95455 | 3 | Regular | 17 | Sunday | s | West | 52MC | 4:50 AM | 5:57 AM | 99MC | 17.55 | 67 | 24 | 9 | 15 LC60 | 4:50 AM | 5:57 AM | 52nd St & McDowell Rd | 33.46556716 | -111.9697435 | 99th Ave & McDowell Rd | 33.46475107 | -112.2725559 | 0 |
| WEST | 2004 | 2713891 | 2004 | 20166218 | 70137092 | 4 | Deadhead | 17 | Sunday | s | | 99MC | 5:57 AM | 6:04 AM | 99MC | 2.63 | 7 | | | LC60 | 5:57 AM | 6:28 AM | 99th Ave & McDowell Rd | 33.46475107 | -112.2725559 | 99th Ave & McDowell Rd | 33.46475107 | -112.2725559 | 0 |
| WEST | 2004 | 2713891 | 2004 | 20165326 | 16311 | 5 | Regular | 17 | Sunday | s | East | 99MC | 6:28 AM | 8:00 AM | PIMC | 21.72 | 92 | 25 | 12 | 13 LC60 | 6:04 AM | 8:00 AM | 99th Ave & McDowell Rd | 33.46475107 | -112.2725559 | Pima Rd & McDowell Rd | 33.46580416 | -111.8918629 | 24 |
| WEST | 2004 | 2713891 | 2004 | 20166229 | 70137093 | 6 | Deadhead | 17 | Sunday | s | | PIMC | 8:00 AM | 8:07 AM | PIMC | 2.40 | 7 | | | LC60 | 8:00 AM | 8:32 AM | Pima Rd & McDowell Rd | 33.46580416 | -111.8918629 | Pima Rd & McDowell Rd | 33.46580416 | -111.8918629 | 0 |
| WEST | 2004 | 2713891 | 2004 | 20165372 | 16342 | 7 | Regular | 17 | Sunday | s | West | PIMC | 8:32 AM | 10:05 AM | 99MC | 22.05 | 93 | 12 | 12 | 0 LC60 | 8:07 AM | 10:05 AM | Pima Rd & McDowell Rd | 33.46580416 | -111.8918629 | 99th Ave & McDowell Rd | 33.46475107 | -112.2725559 | 25 |
| WEST | 2004 | 2713891 | 2004 | 20166227 | 70137094 | 8 | Deadhead | 17 | Sunday | s | | 99MC | 10:05 AM | 10:12 AM | 99MC | 2.63 | 7 | | | LC60 | 10:05 AM | 10:24 AM | 99th Ave & McDowell Rd | 33.46475107 | -112.2725559 | 99th Ave & McDowell Rd | 33.46475107 | -112.2725559 | 0 |
| WEST | 2004 | 2713891 | 2004 | 20165330 | 16304 | 9 | Regular | 17 | Sunday | s | East | 99MC | 10:24 AM | 12:00 PM | PIMC | 21.72 | 96 | 25 | 12 | 13 LC60 | 10:12 AM | 12:00 PM | 99th Ave & McDowell Rd | 33.46475107 | -112.2725559 | Pima Rd & McDowell Rd | 33.46580416 | -111.8918629 | 12 |
| WEST | 2004 | 2713891 | 2004 | 20166204 | 70137095 | 10 | Deadhead | 17 | Sunday | s | | PIMC | 12:00 PM | 12:07 PM | PIMC | 2.40 | 7 | | | LC60 | 12:00 PM | 12:32 PM | Pima Rd & McDowell Rd | 33.46580416 | -111.8918629 | Pima Rd & McDowell Rd | 33.46580416 | -111.8918629 | 0 |
| WEST | 2004 | 2713891 | 2004 | 20165375 | 16345 | 11 | Regular | 17 | Sunday | s | West | PIMC | 12:32 PM | 2:05 PM | 99MC | 22.05 | 93 | 12 | 12 | 0 LC60 | 12:07 PM | 2:05 PM | Pima Rd & McDowell Rd | 33.46580416 | -111.8918629 | 99th Ave & McDowell Rd | 33.46475107 | -112.2725559 | 25 |
| WEST | 2004 | 2713891 | 2004 | 20166243 | 70137096 | 12 | Deadhead | 17 | Sunday | s | | 99MC | 2:05 PM | 2:12 PM | 99MC | 2.63 | 7 | | | LC60 | 2:05 PM | 2:24 PM | 99th Ave & McDowell Rd | 33.46475107 | -112.2725559 | 99th Ave & McDowell Rd | 33.46475107 | -112.2725559 | 0 |
| WEST | 2004 | 2713891 | 2004 | 20165336 | 16291 | 13 | Regular | 17 | Sunday | s | East | 99MC | 2:24 PM | 4:00 PM | PIMC | 21.72 | 96 | 25 | 12 | 13 LC60 | 2:12 PM | 4:00 PM | 99th Ave & McDowell Rd | 33.46475107 | -112.2725559 | Pima Rd & McDowell Rd | 33.46580416 | -111.8918629 | 12 |
| WEST | 2004 | 2713891 | 2004 | 20166205 | 70137097 | 14 | Deadhead | 17 | Sunday | s | | PIMC | 4:00 PM | 4:07 PM | PIMC | 2.40 | 7 | | | LC60 | 4:00 PM | 4:32 PM | Pima Rd & McDowell Rd | 33.46580416 | -111.8918629 | Pima Rd & McDowell Rd | 33.46580416 | -111.8918629 | 0 |
| WEST | 2004 | 2713891 | 2004 | 20165378 | 16350 | 15 | Regular | 17 | Sunday | s | West | PIMC | 4:32 PM | 6:05 PM | 99MC | 22.05 | 93 | 12 | 12 | 0 LC60 | 4:07 PM | 6:05 PM | Pima Rd & McDowell Rd | 33.46580416 | -111.8918629 | 99th Ave & McDowell Rd | 33.46475107 | -112.2725559 | 25 |
| WEST | 2004 | 2713891 | 2004 | 20166195 | 70137098 | 16 | Deadhead | 17 | Sunday | s | | 99MC | 6:05 PM | 6:12 PM | 99MC | 2.63 | 7 | | | LC60 | 6:05 PM | 6:24 PM | 99th Ave & McDowell Rd | 33.46475107 | -112.2725559 | 99th Ave & McDowell Rd | 33.46475107 | -112.2725559 | 0 |
| WEST | 2004 | 2713891 | 2004 | 20165332 | 16292 | 17 | Regular | 17 | Sunday | s | East | 99MC | 6:24 PM | 8:00 PM | PIMC | 21.72 | 96 | | | LC60 | 6:12 PM | 8:00 PM | 99th Ave & McDowell Rd | 33.46475107 | -112.2725559 | Pima Rd & McDowell Rd | 33.46580416 | -111.8918629 | 12 |
| WEST | 2004 | 2713891 | 2004 | 20166199 | 70137100 | 18 | Pull-in | 17 | Sunday | s | | PIMC | 8:00 PM | 8:48 PM | WEST | 25.10 | 48 | | | LC60 | 8:00 PM | | Pima Rd & McDowell Rd | 33.46580416 | -111.8918629 | West Transit Facility | 33.45411524 | -112.2287661 | 0 |
| WEST | 2005 | 2713913 | 2005 | | | 1 | Prep-out | | | | | WEST | 4:04 AM | 4:19 AM | WEST | | | | | LC60 | | 4:19 AM | West Transit Facility | 33.45411524 | -112.2287661 | West Transit Facility | 33.45411524 | -112.2287661 | 52597684 |

| | | | | | | | | | | | | | | | | | | | | | | | | | | | | | | |
|---|---|---|---|---|---|---|---|---|---|---|---|---|---|---|---|---|---|---|---|---|---|---|---|---|---|---|---|---|---|---|
| WEST | 2005 | 2713913 | 2005 | 20166352 | 70138039 | 2 | Pull-out | 3 | Sunday | s | | WEST | 4:19 AM | 4:54 AM | VBGP | 16.25 | 35 | | | | LC60 | | 4:54 AM | West Transit Facility | 33.45411524 | -112.2287661 | Galvin Pkwy & Van Buren St | 33.45074827 | -111.9561774 | 52597699 |
| WEST | 2005 | 2713913 | 2005 | 20165989 | 95447 | 3 | Regular | 3 | Sunday | s | West | VBGP | 4:54 AM | 6:01 AM | 83VB | 16.30 | 67 | 20 | 9 | 11 | LC60 | 4:54 AM | 6:01 AM | Galvin Pkwy & Van Buren St | 33.45074827 | -111.9561774 | 83rd Ave & Van Buren St | 33.45176014 | -112.2383454 | 0 |
| WEST | 2005 | 2713913 | 2005 | 20166344 | 70138031 | 4 | Deadhead | 3 | Sunday | s | | 83VB | 6:01 AM | 6:05 AM | 83VB | 1.03 | 4 | | | | LC60 | 6:01 AM | 6:25 AM | 83rd Ave & Van Buren St | 33.45176014 | -112.2383454 | 83rd Ave & Van Buren St | 33.45176014 | -112.2383454 | 0 |
| WEST | 2005 | 2713913 | 2005 | 20165623 | 16153 | 5 | Regular | 3 | Sunday | s | East | 83VB | 6:25 AM | 7:36 AM | PHZO | 16.92 | 71 | 15 | 9 | 6 | LC60 | 6:05 AM | 7:51 AM | 83rd Ave & Van Buren St | 33.45176014 | -112.2383454 | Phoenix Zoo | 33.45351604 | -111.9479857 | 20 |
| WEST | 2005 | 2713913 | 2005 | 20165592 | 16179 | 6 | Regular | 3 | Sunday | s | West | PHZO | 7:51 AM | 9:01 AM | 83VB | 17.00 | 70 | 20 | 9 | 11 | LC60 | 7:36 AM | 9:01 AM | Phoenix Zoo | 33.45351604 | -111.9479857 | 83rd Ave & Van Buren St | 33.45176014 | -112.2383454 | 15 |
| WEST | 2005 | 2713913 | 2005 | 20166345 | 70138032 | 7 | Deadhead | 3 | Sunday | s | | 83VB | 9:01 AM | 9:05 AM | 83VB | 1.03 | 4 | | | | LC60 | 9:01 AM | 9:25 AM | 83rd Ave & Van Buren St | 33.45176014 | -112.2383454 | 83rd Ave & Van Buren St | 33.45176014 | -112.2383454 | 0 |
| WEST | 2005 | 2713913 | 2005 | 20165621 | 16156 | 8 | Regular | 3 | Sunday | s | East | 83VB | 9:25 AM | 10:36 AM | PHZO | 16.92 | 71 | 15 | 9 | 6 | LC60 | 9:05 AM | 10:51 AM | 83rd Ave & Van Buren St | 33.45176014 | -112.2383454 | Phoenix Zoo | 33.45351604 | -111.9479857 | 20 |
| WEST | 2005 | 2713913 | 2005 | 20165598 | 16182 | 9 | Regular | 3 | Sunday | s | West | PHZO | 10:51 AM | 12:01 PM | 83VB | 17.00 | 70 | 20 | 9 | 11 | LC60 | 10:36 AM | 12:01 PM | Phoenix Zoo | 33.45351604 | -111.9479857 | 83rd Ave & Van Buren St | 33.45176014 | -112.2383454 | 15 |
| WEST | 2005 | 2713913 | 2005 | 20166346 | 70138033 | 10 | Deadhead | 3 | Sunday | s | | 83VB | 12:01 PM | 12:05 PM | 83VB | 1.03 | 4 | | | | LC60 | 12:01 PM | 12:25 PM | 83rd Ave & Van Buren St | 33.45176014 | -112.2383454 | 83rd Ave & Van Buren St | 33.45176014 | -112.2383454 | 0 |
| WEST | 2005 | 2713913 | 2005 | 20165629 | 16159 | 11 | Regular | 3 | Sunday | s | East | 83VB | 12:25 PM | 1:36 PM | PHZO | 16.92 | 71 | 15 | 9 | 6 | LC60 | 12:05 PM | 1:51 PM | 83rd Ave & Van Buren St | 33.45176014 | -112.2383454 | Phoenix Zoo | 33.45351604 | -111.9479857 | 20 |
| WEST | 2005 | 2713913 | 2005 | 20165601 | 16185 | 12 | Regular | 3 | Sunday | s | West | PHZO | 1:51 PM | 3:01 PM | 83VB | 17.00 | 70 | 20 | 9 | 11 | LC60 | 1:36 PM | 3:01 PM | Phoenix Zoo | 33.45351604 | -111.9479857 | 83rd Ave & Van Buren St | 33.45176014 | -112.2383454 | 15 |
| WEST | 2005 | 2713913 | 2005 | 20166347 | 70138034 | 13 | Deadhead | 3 | Sunday | s | | 83VB | 3:01 PM | 3:05 PM | 83VB | 1.03 | 4 | | | | LC60 | 3:01 PM | 3:25 PM | 83rd Ave & Van Buren St | 33.45176014 | -112.2383454 | 83rd Ave & Van Buren St | 33.45176014 | -112.2383454 | 0 |
| WEST | 2005 | 2713913 | 2005 | 20165631 | 16162 | 14 | Regular | 3 | Sunday | s | East | 83VB | 3:25 PM | 4:36 PM | PHZO | 16.92 | 71 | 15 | 9 | 6 | LC60 | 3:05 PM | 4:51 PM | 83rd Ave & Van Buren St | 33.45176014 | -112.2383454 | Phoenix Zoo | 33.45351604 | -111.9479857 | 20 |
| WEST | 2005 | 2713913 | 2005 | 20165604 | 16188 | 15 | Regular | 3 | Sunday | s | West | PHZO | 4:51 PM | 6:01 PM | 83VB | 17.00 | 70 | 20 | 9 | 11 | LC60 | 4:36 PM | 6:01 PM | Phoenix Zoo | 33.45351604 | -111.9479857 | 83rd Ave & Van Buren St | 33.45176014 | -112.2383454 | 15 |
| WEST | 2005 | 2713913 | 2005 | 20166348 | 70138035 | 16 | Deadhead | 3 | Sunday | s | | 83VB | 6:01 PM | 6:05 PM | 83VB | 1.03 | 4 | | | | LC60 | 6:01 PM | 6:25 PM | 83rd Ave & Van Buren St | 33.45176014 | -112.2383454 | 83rd Ave & Van Buren St | 33.45176014 | -112.2383454 | 0 |
| WEST | 2005 | 2713913 | 2005 | 20165633 | 16165 | 17 | Regular | 3 | Sunday | s | East | 83VB | 6:25 PM | 7:36 PM | PHZO | 16.92 | 71 | 13 | 9 | 4 | LC60 | 6:05 PM | 7:36 PM | 83rd Ave & Van Buren St | 33.45176014 | -112.2383454 | Phoenix Zoo | 33.45351604 | -111.9479857 | 20 |
| WEST | 2005 | 2713913 | 2005 | 20166349 | 70138036 | 18 | Deadhead | 3 | Sunday | s | | PHZO | 7:36 PM | 7:41 PM | VBGP | 1.47 | 5 | | | | LC60 | 7:36 PM | 7:54 PM | Phoenix Zoo | 33.45351604 | -111.9479857 | Galvin Pkwy & Van Buren St | 33.45074827 | -111.9561774 | 0 |
| WEST | 2005 | 2713913 | 2005 | 20165651 | 16205 | 19 | Regular | 3 | Sunday | s | West | VBGP | 7:54 PM | 9:01 PM | 83VB | 16.30 | 67 | 20 | 9 | 11 | LC60 | 7:41 PM | 9:01 PM | Galvin Pkwy & Van Buren St | 33.45074827 | -111.9561774 | 83rd Ave & Van Buren St | 33.45176014 | -112.2383454 | 13 |
| WEST | 2005 | 2713913 | 2005 | 20166350 | 70138037 | 20 | Deadhead | 3 | Sunday | s | | 83VB | 9:01 PM | 9:05 PM | 83VB | 1.03 | 4 | | | | LC60 | 9:01 PM | 9:25 PM | 83rd Ave & Van Buren St | 33.45176014 | -112.2383454 | 83rd Ave & Van Buren St | 33.45176014 | -112.2383454 | 0 |
| WEST | 2005 | 2713913 | 2005 | 20165661 | 16172 | 21 | Regular | 3 | Sunday | s | East | 83VB | 9:25 PM | 10:32 PM | VBGP | 16.15 | 67 | 16 | 9 | 7 | LC60 | 9:05 PM | 10:32 PM | 83rd Ave & Van Buren St | 33.45176014 | -112.2383454 | Galvin Pkwy & Van Buren St | 33.45074827 | -111.9561774 | 20 |
| WEST | 2005 | 2713913 | 2005 | 20166351 | 70138038 | 22 | Deadhead | 3 | Sunday | s | | VBGP | 10:32 PM | 10:38 PM | VBGP | 1.24 | 6 | | | | LC60 | 10:32 PM | 10:54 PM | Galvin Pkwy & Van Buren St | 33.45074827 | -111.9561774 | Galvin Pkwy & Van Buren St | 33.45074827 | -111.9561774 | 0 |
| WEST | 2005 | 2713913 | 2005 | 20165927 | 16177 | 23 | Regular | 3 | Sunday | s | West | VBGP | 10:54 PM | 12:01 AM | 83VB | 16.30 | 67 | | | | LC60 | 10:38 PM | 12:01 AM | Galvin Pkwy & Van Buren St | 33.45074827 | -111.9561774 | 83rd Ave & Van Buren St | 33.45176014 | -112.2383454 | 16 |
| WEST | 2005 | 2713913 | 2005 | 20166353 | 70138040 | 24 | Pull-in | 3 | Sunday | s | | 83VB | 12:01 AM | 12:06 AM | WEST | 1.78 | 5 | | | | LC60 | 12:01 AM | | 83rd Ave & Van Buren St | 33.45176014 | -112.2383454 | West Transit Facility | 33.45411524 | -112.2287661 | 0 |
| WEST | 2006 | 2713873 | 2006 | | | 1 | Prep-out | | | | | WEST | 4:15 AM | 4:30 AM | WEST | | | | | | LC60 | | 4:30 AM | West Transit Facility | 33.45411524 | -112.2287661 | West Transit Facility | 33.45411524 | -112.2287661 | 52597695 |
| WEST | 2006 | 2713873 | 2006 | 20166073 | 70136106 | 2 | Pull-out | 43 | Sunday | s | | WEST | 4:30 AM | 5:05 AM | 43UN | 23.60 | 35 | | | | LC60 | | 5:05 AM | West Transit Facility | 33.45411524 | -112.2287661 | 43rd Ave & Union Hills Dr | 33.65458052 | -112.1519251 | 52597710 |
| WEST | 2006 | 2713873 | 2006 | 20166006 | 95466 | 3 | Regular | 43 | Sunday | s | South | 43UN | 5:05 AM | 5:56 AM | 43LB | 15.98 | 51 | 17 | 7 | 10 | LC60 | 5:05 AM | 5:56 AM | 43rd Ave & Union Hills Dr | 33.65458052 | -112.1519251 | 43rd Ave & Lower Buckeye Rd | 33.42251092 | -112.1518544 | 0 |
| WEST | 2006 | 2713873 | 2006 | 20166059 | 70136092 | 4 | Deadhead | 43 | Sunday | s | | 43LB | 5:56 AM | 6:02 AM | 43LB | 2.60 | 6 | | | | LC60 | 5:56 AM | 6:19 AM | 43rd Ave & Lower Buckeye Rd | 33.42251092 | -112.1518544 | 43rd Ave & Lower Buckeye Rd | 33.42251092 | -112.1518544 | 0 |
| WEST | 2006 | 2713873 | 2006 | 20165748 | 16521 | 5 | Regular | 43 | Sunday | s | North | 43LB | 6:19 AM | 7:08 AM | 43UN | 15.97 | 49 | 20 | 6 | 14 | LC60 | 6:02 AM | 7:08 AM | 43rd Ave & Lower Buckeye Rd | 33.42251092 | -112.1518544 | 43rd Ave & Union Hills Dr | 33.65458052 | -112.1519251 | 17 |
| WEST | 2006 | 2713873 | 2006 | 20166060 | 70136093 | 6 | Deadhead | 43 | Sunday | s | | 43UN | 7:08 AM | 7:15 AM | 43UN | 2.00 | 7 | | | | LC60 | 7:08 AM | 7:35 AM | 43rd Ave & Union Hills Dr | 33.65458052 | -112.1519251 | 43rd Ave & Union Hills Dr | 33.65458052 | -112.1519251 | 0 |
| WEST | 2006 | 2713873 | 2006 | 20165726 | 16574 | 7 | Regular | 43 | Sunday | s | South | 43UN | 7:35 AM | 8:28 AM | 43LB | 15.98 | 53 | 14 | 7 | 7 | LC60 | 7:15 AM | 8:28 AM | 43rd Ave & Union Hills Dr | 33.65458052 | -112.1519251 | 43rd Ave & Lower Buckeye Rd | 33.42251092 | -112.1518544 | 20 |
| WEST | 2006 | 2713873 | 2006 | 20166061 | 70136094 | 8 | Deadhead | 43 | Sunday | s | | 43LB | 8:28 AM | 8:34 AM | 43LB | 2.60 | 6 | | | | LC60 | 8:28 AM | 8:48 AM | 43rd Ave & Lower Buckeye Rd | 33.42251092 | -112.1518544 | 43rd Ave & Lower Buckeye Rd | 33.42251092 | -112.1518544 | 0 |
| WEST | 2006 | 2713873 | 2006 | 20165236 | 16539 | 9 | Regular | 43 | Sunday | s | North | 43LB | 8:48 AM | 9:39 AM | 43UN | 15.97 | 51 | 17 | 7 | 10 | LC60 | 8:34 AM | 9:39 AM | 43rd Ave & Lower Buckeye Rd | 33.42251092 | -112.1518544 | 43rd Ave & Union Hills Dr | 33.65458052 | -112.1519251 | 14 |
| WEST | 2006 | 2713873 | 2006 | 20166062 | 70136095 | 10 | Deadhead | 43 | Sunday | s | | 43UN | 9:39 AM | 9:46 AM | 43UN | 2.00 | 7 | | | | LC60 | 9:39 AM | 10:03 AM | 43rd Ave & Union Hills Dr | 33.65458052 | -112.1519251 | 43rd Ave & Union Hills Dr | 33.65458052 | -112.1519251 | 0 |
| WEST | 2006 | 2713873 | 2006 | 20165253 | 16590 | 11 | Regular | 43 | Sunday | s | South | 43UN | 10:03 AM | 10:59 AM | 43LB | 15.98 | 56 | 11 | 7 | 4 | LC60 | 9:46 AM | 10:59 AM | 43rd Ave & Union Hills Dr | 33.65458052 | -112.1519251 | 43rd Ave & Lower Buckeye Rd | 33.42251092 | -112.1518544 | 17 |
| WEST | 2006 | 2713873 | 2006 | 20166063 | 70136096 | 12 | Deadhead | 43 | Sunday | s | | 43LB | 10:59 AM | 11:05 AM | 43LB | 2.60 | 6 | | | | LC60 | 10:59 AM | 11:16 AM | 43rd Ave & Lower Buckeye Rd | 33.42251092 | -112.1518544 | 43rd Ave & Lower Buckeye Rd | 33.42251092 | -112.1518544 | 0 |
| WEST | 2006 | 2713873 | 2006 | 20165729 | 16530 | 13 | Regular | 43 | Sunday | s | North | 43LB | 11:16 AM | 12:10 PM | 43UN | 15.97 | 54 | 15 | 7 | 8 | LC60 | 11:05 AM | 12:10 PM | 43rd Ave & Lower Buckeye Rd | 33.42251092 | -112.1518544 | 43rd Ave & Union Hills Dr | 33.65458052 | -112.1519251 | 11 |
| WEST | 2006 | 2713873 | 2006 | 20166065 | 70136097 | 14 | Deadhead | 43 | Sunday | s | | 43UN | 12:10 PM | 12:17 PM | 43UN | 2.00 | 7 | | | | LC60 | 12:10 PM | 12:32 PM | 43rd Ave & Union Hills Dr | 33.65458052 | -112.1519251 | 43rd Ave & Union Hills Dr | 33.65458052 | -112.1519251 | 0 |
| WEST | 2006 | 2713873 | 2006 | 20165722 | 16573 | 15 | Regular | 43 | Sunday | s | South | 43UN | 12:32 PM | 1:31 PM | 43LB | 15.98 | 59 | 9 | 8 | 1 | LC60 | 12:17 PM | 1:31 PM | 43rd Ave & Union Hills Dr | 33.65458052 | -112.1519251 | 43rd Ave & Lower Buckeye Rd | 33.42251092 | -112.1518544 | 15 |
| WEST | 2006 | 2713873 | 2006 | 20166066 | 70136098 | 16 | Deadhead | 43 | Sunday | s | | 43LB | 1:31 PM | 1:37 PM | 43LB | 2.60 | 6 | | | | LC60 | 1:31 PM | 1:46 PM | 43rd Ave & Lower Buckeye Rd | 33.42251092 | -112.1518544 | 43rd Ave & Lower Buckeye Rd | 33.42251092 | -112.1518544 | 0 |
| WEST | 2006 | 2713873 | 2006 | 20165241 | 16540 | 17 | Regular | 43 | Sunday | s | North | 43LB | 1:46 PM | 2:40 PM | 43UN | 15.97 | 54 | 15 | 7 | 8 | LC60 | 1:37 PM | 2:40 PM | 43rd Ave & Lower Buckeye Rd | 33.42251092 | -112.1518544 | 43rd Ave & Union Hills Dr | 33.65458052 | -112.1519251 | 9 |
| WEST | 2006 | 2713873 | 2006 | 20166067 | 70136099 | 18 | Deadhead | 43 | Sunday | s | | 43UN | 2:40 PM | 2:47 PM | 43UN | 2.00 | 7 | | | | LC60 | 2:40 PM | 3:02 PM | 43rd Ave & Union Hills Dr | 33.65458052 | -112.1519251 | 43rd Ave & Union Hills Dr | 33.65458052 | -112.1519251 | 0 |
| WEST | 2006 | 2713873 | 2006 | 20165259 | 16584 | 19 | Regular | 43 | Sunday | s | South | 43UN | 3:02 PM | 4:00 PM | 43LB | 15.98 | 58 | 10 | 7 | 3 | LC60 | 2:47 PM | 4:00 PM | 43rd Ave & Union Hills Dr | 33.65458052 | -112.1519251 | 43rd Ave & Lower Buckeye Rd | 33.42251092 | -112.1518544 | 15 |
| WEST | 2006 | 2713873 | 2006 | 20166064 | 70136100 | 20 | Deadhead | 43 | Sunday | s | | 43LB | 4:00 PM | 4:06 PM | 43LB | 2.60 | 6 | | | | LC60 | 4:00 PM | 4:16 PM | 43rd Ave & Lower Buckeye Rd | 33.42251092 | -112.1518544 | 43rd Ave & Lower Buckeye Rd | 33.42251092 | -112.1518544 | 0 |
| WEST | 2006 | 2713873 | 2006 | 20165719 | 16526 | 21 | Regular | 43 | Sunday | s | North | 43LB | 4:16 PM | 5:10 PM | 43UN | 15.97 | 54 | 15 | 7 | 8 | LC60 | 4:06 PM | 5:10 PM | 43rd Ave & Lower Buckeye Rd | 33.42251092 | -112.1518544 | 43rd Ave & Union Hills Dr | 33.65458052 | -112.1519251 | 10 |
| WEST | 2006 | 2713873 | 2006 | 20166068 | 70136101 | 22 | Deadhead | 43 | Sunday | s | | 43UN | 5:10 PM | 5:17 PM | 43UN | 2.00 | 7 | | | | LC60 | 5:10 PM | 5:32 PM | 43rd Ave & Union Hills Dr | 33.65458052 | -112.1519251 | 43rd Ave & Union Hills Dr | 33.65458052 | -112.1519251 | 0 |
| WEST | 2006 | 2713873 | 2006 | 20165742 | 16569 | 23 | Regular | 43 | Sunday | s | South | 43UN | 5:32 PM | 6:28 PM | 43LB | 15.98 | 56 | 14 | 7 | 7 | LC60 | 5:17 PM | 6:28 PM | 43rd Ave & Union Hills Dr | 33.65458052 | -112.1519251 | 43rd Ave & Lower Buckeye Rd | 33.42251092 | -112.1518544 | 15 |
| WEST | 2006 | 2713873 | 2006 | 20166069 | 70136102 | 24 | Deadhead | 43 | Sunday | s | | 43LB | 6:28 PM | 6:34 PM | 43LB | 2.60 | 6 | | | | LC60 | 6:28 PM | 6:48 PM | 43rd Ave & Lower Buckeye Rd | 33.42251092 | -112.1518544 | 43rd Ave & Lower Buckeye Rd | 33.42251092 | -112.1518544 | 0 |
| WEST | 2006 | 2713873 | 2006 | 20165243 | 16553 | 25 | Regular | 43 | Sunday | s | North | 43LB | 6:48 PM | 7:39 PM | 43UN | 15.97 | 51 | 19 | 7 | 12 | LC60 | 6:34 PM | 7:39 PM | 43rd Ave & Lower Buckeye Rd | 33.42251092 | -112.1518544 | 43rd Ave & Union Hills Dr | 33.65458052 | -112.1519251 | 14 |
| WEST | 2006 | 2713873 | 2006 | 20166070 | 70136103 | 26 | Deadhead | 43 | Sunday | s | | 43UN | 7:39 PM | 7:46 PM | 43UN | 2.00 | 7 | | | | LC60 | 7:39 PM | 8:05 PM | 43rd Ave & Union Hills Dr | 33.65458052 | -112.1519251 | 43rd Ave & Union Hills Dr | 33.65458052 | -112.1519251 | 0 |
| WEST | 2006 | 2713873 | 2006 | 20165264 | 16558 | 27 | Regular | 43 | Sunday | s | South | 43UN | 8:05 PM | 8:57 PM | 43LB | 15.98 | 52 | 17 | 7 | 10 | LC60 | 7:46 PM | 8:57 PM | 43rd Ave & Union Hills Dr | 33.65458052 | -112.1519251 | 43rd Ave & Lower Buckeye Rd | 33.42251092 | -112.1518544 | 19 |
| WEST | 2006 | 2713873 | 2006 | 20166071 | 70136104 | 28 | Deadhead | 43 | Sunday | s | | 43LB | 8:57 PM | 9:03 PM | 43LB | 2.60 | 6 | | | | LC60 | 8:57 PM | 9:20 PM | 43rd Ave & Lower Buckeye Rd | 33.42251092 | -112.1518544 | 43rd Ave & Lower Buckeye Rd | 33.42251092 | -112.1518544 | 0 |
| WEST | 2006 | 2713873 | 2006 | 20165736 | 16535 | 29 | Regular | 43 | Sunday | s | North | 43LB | 9:20 PM | 10:06 PM | 43UN | 15.97 | 46 | 24 | 6 | 18 | LC60 | 9:03 PM | 10:06 PM | 43rd Ave & Lower Buckeye Rd | 33.42251092 | -112.1518544 | 43rd Ave & Union Hills Dr | 33.65458052 | -112.1519251 | 17 |
| WEST | 2006 | 2713873 | 2006 | 20166072 | 70136105 | 30 | Deadhead | 43 | Sunday | s | | 43UN | 10:06 PM | 10:13 PM | 43UN | 2.00 | 7 | | | | LC60 | 10:06 PM | 10:37 PM | 43rd Ave & Union Hills Dr | 33.65458052 | -112.1519251 | 43rd Ave & Union Hills Dr | 33.65458052 | -112.1519251 | 0 |
| WEST | 2006 | 2713873 | 2006 | 20165952 | 16557 | 31 | Regular | 43 | Sunday | s | South | 43UN | 10:37 PM | 11:26 PM | 43LB | 15.98 | 49 | | | | LC60 | 10:13 PM | 11:26 PM | 43rd Ave & Union Hills Dr | 33.65458052 | -112.1519251 | 43rd Ave & Lower Buckeye Rd | 33.42251092 | -112.1518544 | 24 |
| WEST | 2006 | 2713873 | 2006 | 20166074 | 70136107 | 32 | Pull-in | 43 | Sunday | s | | 43LB | 11:26 PM | 11:41 PM | WEST | 7.00 | 15 | | | | LC60 | 11:26 PM | | 43rd Ave & Lower Buckeye Rd | 33.42251092 | -112.1518544 | West Transit Facility | 33.45411524 | -112.2287661 | 0 |
| WEST | 2007 | 2713914 | 2007 | | | 1 | Prep-out | | | | | WEST | 4:15 AM | 4:30 AM | WEST | | | | | | LC60 | | 4:30 AM | West Transit Facility | 33.45411524 | -112.2287661 | West Transit Facility | 33.45411524 | -112.2287661 | 52597695 |
| WEST | 2007 | 2713914 | 2007 | 20166362 | 70138049 | 2 | Pull-out | 3 | Sunday | s | | WEST | 4:30 AM | 4:50 AM | 2AVB | 10.50 | 20 | | | | LC60 | | 4:50 AM | West Transit Facility | 33.45411524 | -112.2287661 | 2nd Ave & Van Buren St | 33.4513956 | -112.0764525 | 52597710 |
| WEST | 2007 | 2713914 | 2007 | 20166028 | 95488 | 3 | Regular | 3 | Sunday | s | West | 2AVB | 4:50 AM | 5:31 AM | 83VB | 9.40 | 41 | 20 | 6 | 14 | LC60 | 4:50 AM | 5:31 AM | 2nd Ave & Van Buren St | 33.4513956 | -112.0764525 | 83rd Ave & Van Buren St | 33.45176014 | -112.2383454 | 0 |
| WEST | 2007 | 2713914 | 2007 | 20166354 | 70138041 | 4 | Deadhead | 3 | Sunday | s | | 83VB | 5:31 AM | 5:35 AM | 83VB | 1.03 | 4 | | | | LC60 | 5:31 AM | 5:55 AM | 83rd Ave & Van Buren St | 33.45176014 | -112.2383454 | 83rd Ave & Van Buren St | 33.45176014 | -112.2383454 | 0 |
| WEST | 2007 | 2713914 | 2007 | 20165660 | 16170 | 5 | Regular | 3 | Sunday | s | East | 83VB | 5:55 AM | 7:02 AM | VBGP | 16.15 | 67 | 14 | 9 | 5 | LC60 | 5:35 AM | 7:02 AM | 83rd Ave & Van Buren St | 33.45176014 | -112.2383454 | Galvin Pkwy & Van Buren St | 33.45074827 | -111.9561774 | 20 |
| WEST | 2007 | 2713914 | 2007 | 20166355 | 70138042 | 6 | Deadhead | 3 | Sunday | s | | VBGP | 7:02 AM | 7:07 AM | PHZO | 1.59 | 5 | | | | LC60 | 7:02 AM | 7:21 AM | Galvin Pkwy & Van Buren St | 33.45074827 | -111.9561774 | Phoenix Zoo | 33.45351604 | -111.9479857 | 0 |
| WEST | 2007 | 2713914 | 2007 | 20165637 | 16192 | 7 | Regular | 3 | Sunday | s | West | PHZO | 7:21 AM | 8:31 AM | 83VB | 17.00 | 70 | 20 | 9 | 11 | LC60 | 7:07 AM | 8:31 AM | Phoenix Zoo | 33.45351604 | -111.9479857 | 83rd Ave & Van Buren St | 33.45176014 | -112.2383454 | 14 |
| WEST | 2007 | 2713914 | 2007 | 20166356 | 70138043 | 8 | Deadhead | 3 | Sunday | s | | 83VB | 8:31 AM | 8:35 AM | 83VB | 1.03 | 4 | | | | LC60 | 8:31 AM | 8:55 AM | 83rd Ave & Van Buren St | 33.45176014 | -112.2383454 | 83rd Ave & Van Buren St | 33.45176014 | -112.2383454 | 0 |
| WEST | 2007 | 2713914 | 2007 | 20165610 | 16141 | 9 | Regular | 3 | Sunday | s | East | 83VB | 8:55 AM | 10:06 AM | PHZO | 16.92 | 71 | 15 | 9 | 6 | LC60 | 8:35 AM | 10:21 AM | 83rd Ave & Van Buren St | 33.45176014 | -112.2383454 | Phoenix Zoo | 33.45351604 | -111.9479857 | 20 |
| WEST | 2007 | 2713914 | 2007 | 20165640 | 16195 | 10 | Regular | 3 | Sunday | s | West | PHZO | 10:21 AM | 11:31 AM | 83VB | 17.00 | 70 | 20 | 9 | 11 | LC60 | 10:06 AM | 11:31 AM | Phoenix Zoo | 33.45351604 | -111.9479857 | 83rd Ave & Van Buren St | 33.45176014 | -112.2383454 | 15 |
| WEST | 2007 | 2713914 | 2007 | 20166357 | 70138044 | 11 | Deadhead | 3 | Sunday | s | | 83VB | 11:31 AM | 11:35 AM | 83VB | 1.03 | 4 | | | | LC60 | 11:31 AM | 11:55 AM | 83rd Ave & Van Buren St | 33.45176014 | -112.2383454 | 83rd Ave & Van Buren St | 33.45176014 | -112.2383454 | 0 |
| WEST | 2007 | 2713914 | 2007 | 20165613 | 16144 | 12 | Regular | 3 | Sunday | s | East | 83VB | 11:55 AM | 1:06 PM | PHZO | 16.92 | 71 | 15 | 9 | 6 | LC60 | 11:35 AM | 1:21 PM | 83rd Ave & Van Buren St | 33.45176014 | -112.2383454 | Phoenix Zoo | 33.45351604 | -111.9479857 | 20 |
| WEST | 2007 | 2713914 | 2007 | 20165645 | 16198 | 13 | Regular | 3 | Sunday | s | West | PHZO | 1:21 PM | 2:31 PM | 83VB | 17.00 | 70 | 20 | 9 | 11 | LC60 | 1:06 PM | 2:31 PM | Phoenix Zoo | 33.45351604 | -111.9479857 | 83rd Ave & Van Buren St | 33.45176014 | -112.2383454 | 15 |
| WEST | 2007 | 2713914 | 2007 | 20166358 | 70138045 | 14 | Deadhead | 3 | Sunday | s | | 83VB | 2:31 PM | 2:35 PM | 83VB | 1.03 | 4 | | | | LC60 | 2:31 PM | 2:55 PM | 83rd Ave & Van Buren St | 33.45176014 | -112.2383454 | 83rd Ave & Van Buren St | 33.45176014 | -112.2383454 | 0 |
| WEST | 2007 | 2713914 | 2007 | 20165615 | 16147 | 15 | Regular | 3 | Sunday | s | East | 83VB | 2:55 PM | 4:06 PM | PHZO | 16.92 | 71 | 15 | 9 | 6 | LC60 | 2:35 PM | 4:21 PM | 83rd Ave & Van Buren St | 33.45176014 | -112.2383454 | Phoenix Zoo | 33.45351604 | -111.9479857 | 20 |
| WEST | 2007 | 2713914 | 2007 | 20165647 | 16201 | 16 | Regular | 3 | Sunday | s | West | PHZO | 4:21 PM | 5:31 PM | 83VB | 17.00 | 70 | 20 | 9 | 11 | LC60 | 4:06 PM | 5:31 PM | Phoenix Zoo | 33.45351604 | -111.9479857 | 83rd Ave & Van Buren St | 33.45176014 | -112.2383454 | 15 |
| WEST | 2007 | 2713914 | 2007 | 20166359 | 70138046 | 17 | Deadhead | 3 | Sunday | s | | 83VB | 5:31 PM | 5:35 PM | 83VB | 1.03 | 4 | | | | LC60 | 5:31 PM | 5:55 PM | 83rd Ave & Van Buren St | 33.45176014 | -112.2383454 | 83rd Ave & Van Buren St | 33.45176014 | -112.2383454 | 0 |
| WEST | 2007 | 2713914 | 2007 | 20165618 | 16150 | 18 | Regular | 3 | Sunday | s | East | 83VB | 5:55 PM | 7:06 PM | PHZO | 16.92 | 71 | 15 | 9 | 6 | LC60 | 5:35 PM | 7:21 PM | 83rd Ave & Van Buren St | 33.45176014 | -112.2383454 | Phoenix Zoo | 33.45351604 | -111.9479857 | 20 |
| WEST | 2007 | 2713914 | 2007 | 20165650 | 16204 | 19 | Regular | 3 | Sunday | s | West | PHZO | 7:21 PM | 8:31 PM | 83VB | 17.00 | 70 | 20 | 9 | 11 | LC60 | 7:06 PM | 8:31 PM | Phoenix Zoo | 33.45351604 | -111.9479857 | 83rd Ave & Van Buren St | 33.45176014 | -112.2383454 | 15 |
| WEST | 2007 | 2713914 | 2007 | 20166360 | 70138047 | 20 | Deadhead | 3 | Sunday | s | | 83VB | 8:31 PM | 8:35 PM | 83VB | 1.03 | 4 | | | | LC60 | 8:31 PM | 8:55 PM | 83rd Ave & Van Buren St | 33.45176014 | -112.2383454 | 83rd Ave & Van Buren St | 33.45176014 | -112.2383454 | 0 |

| | | | | | | | | | | | | | | | | | | | | | | | | | | | | | | |
|---|---|---|---|---|---|---|---|---|---|---|---|---|---|---|---|---|---|---|---|---|---|---|---|---|---|---|---|---|---|---|
| WEST | 2007 | 2713914 | 2007 | 20165656 | 16171 | 21 | Regular | 3 | Sunday | s | East | 83VB | 8:55 PM | 10:02 PM | VBGP | 16.15 | 67 | 16 | 9 | 7 | LC60 | 8:35 PM | 10:02 PM | 83rd Ave & Van Buren St | 33.45176014 | -112.2383454 | Galvin Pkwy & Van Buren St | 33.45074827 | -111.9561774 | 20 |
| WEST | 2007 | 2713914 | 2007 | 20166361 | 70138048 | 22 | Deadhead | 3 | Sunday | s | | VBGP | 10:02 PM | 10:08 PM | VBGP | 1.24 | 6 | | | | LC60 | 10:02 PM | 10:24 PM | Galvin Pkwy & Van Buren St | 33.45074827 | -111.9561774 | Galvin Pkwy & Van Buren St | 33.45074827 | -111.9561774 | 0 |
| WEST | 2007 | 2713914 | 2007 | 20165926 | 16175 | 23 | Regular | 3 | Sunday | s | West | VBGP | 10:24 PM | 11:31 PM | 83VB | 16.30 | 67 | | | | LC60 | 10:08 PM | 11:31 PM | Galvin Pkwy & Van Buren St | 33.45074827 | -111.9561774 | 83rd Ave & Van Buren St | 33.45176014 | -112.2383454 | 16 |
| WEST | 2007 | 2713914 | 2007 | 20166363 | 70138050 | 24 | Pull-in | 3 | Sunday | s | | 83VB | 11:31 PM | 11:36 PM | WEST | 1.78 | 5 | | | | LC60 | 11:31 PM | | 83rd Ave & Van Buren St | 33.45176014 | -112.2383454 | West Transit Facility | 33.45411524 | -112.2287661 | 0 |
| WEST | 2008 | 2713899 | 2008 | | | 1 | Prep-out | | | | | WEST | 4:18 AM | 4:33 AM | WEST | | | | | | LC60 | | 4:33 AM | West Transit Facility | 33.45411524 | -112.2287661 | West Transit Facility | 33.45411524 | -112.2287661 | 52597698 |
| WEST | 2008 | 2713899 | 2008 | 20166269 | 70137917 | 2 | Pull-out | 41 | Sunday | s | | WEST | 4:33 AM | 5:03 AM | 19IN | 10.57 | 30 | | | | LC60 | | 5:03 AM | West Transit Facility | 33.45411524 | -112.2287661 | 19th Ave & Indian School Rd | 33.49502653 | -112.0999102 | 52597713 |
| WEST | 2008 | 2713899 | 2008 | 20166003 | 95463 | 3 | Regular | 41 | Sunday | s | East | 19IN | 5:03 AM | 5:37 AM | IN56 | 8.11 | 34 | 15 | 6 | 9 | LC60 | 5:03 AM | 5:37 AM | 19th Ave & Indian School Rd | 33.49502653 | -112.0999102 | 56th St & Indian School Rd | 33.4889291 | -111.9608032 | 0 |
| WEST | 2008 | 2713899 | 2008 | 20166265 | 70137910 | 4 | Deadhead | 41 | Sunday | s | | IN56 | 5:37 AM | 5:47 AM | GRIN | 4.95 | 10 | | | | LC60 | 5:37 AM | 6:02 AM | 56th St & Indian School Rd | 33.4889291 | -111.9608032 | Granite Reef Rd & Indian School Rd | 33.49487235 | -111.9002718 | 0 |
| WEST | 2008 | 2713899 | 2008 | 20165565 | 16493 | 5 | Regular | 41 | Sunday | s | West | GRIN | 6:02 AM | 7:26 AM | 107I-W | 22.71 | 84 | 17 | 11 | 6 | LC60 | 5:47 AM | 7:26 AM | Granite Reef Rd & Indian School Rd | 33.49487235 | -111.9002718 | 107th Ave & Indian School Rd | 33.49373411 | -112.2906586 | 15 |
| WEST | 2008 | 2713899 | 2008 | 20166266 | 70137911 | 6 | Deadhead | 41 | Sunday | s | | 107I-W | 7:26 AM | 7:32 AM | 107I-E | 1.53 | 6 | | | | LC60 | 7:26 AM | 7:49 AM | 107th Ave & Indian School Rd | 33.49373411 | -112.2906586 | 107th Ave & Indian School Rd | 33.49349789 | -112.2897007 | 0 |
| WEST | 2008 | 2713899 | 2008 | 20165538 | 16465 | 7 | Regular | 41 | Sunday | s | East | 107I-E | 7:49 AM | 9:27 AM | GRIN | 22.72 | 98 | 21 | 12 | 9 | LC60 | 7:32 AM | 9:27 AM | 107th Ave & Indian School Rd | 33.49349789 | -112.2897007 | Granite Reef Rd & Indian School Rd | 33.49487235 | -111.9002718 | 17 |
| WEST | 2008 | 2713899 | 2008 | 20166531 | 70138546 | 8 | Deadhead | 41 | Sunday | s | | GRIN | 9:27 AM | 9:31 AM | PICH | 1.30 | 4 | | | | LC60 | 9:27 AM | 9:52 AM | Granite Reef Rd & Indian School Rd | 33.49487235 | -111.9002718 | Pima Rd & Chaparral Rd | 33.50803004 | -111.8914371 | 0 |
| WEST | 2008 | 2713899 | 2008 | 20166489 | 70138547 | 9 | Deadhead | 41 | Sunday | s | | PICH | 9:52 AM | 9:56 AM | GRIN | 2.20 | 4 | | | | LC60 | 9:31 AM | 9:56 AM | Pima Rd & Chaparral Rd | 33.50803004 | -111.8914371 | Granite Reef Rd & Indian School Rd | 33.49487235 | -111.9002718 | 21 |
| WEST | 2008 | 2713899 | 2008 | 20165570 | 16486 | 10 | Regular | 41 | Sunday | s | West | GRIN | 9:56 AM | 11:36 AM | 107I-W | 22.71 | 100 | 16 | 12 | 4 | LC60 | 9:56 AM | 11:36 AM | Granite Reef Rd & Indian School Rd | 33.49487235 | -111.9002718 | 107th Ave & Indian School Rd | 33.49373411 | -112.2906586 | 0 |
| WEST | 2008 | 2713899 | 2008 | 20166267 | 70137913 | 11 | Deadhead | 41 | Sunday | s | | 107I-W | 11:36 AM | 11:44 AM | 93TH | 2.80 | 8 | | | | LC60 | 11:36 AM | 12:00 PM | 107th Ave & Indian School Rd | 33.49373411 | -112.2906586 | 93rd Ave & Thomas Rd | 33.47948847 | -112.2588343 | 0 |
| WEST | 2008 | 2713899 | 2008 | 20165485 | 16369 | 12 | Regular | 29 | Sunday | s | East | 93TH | 12:00 PM | 1:38 PM | PITH | 21.08 | 98 | 15 | 12 | 3 | LC60 | 11:44 AM | 1:53 PM | 93rd Ave & Thomas Rd | 33.47948847 | -112.2588343 | Pima Park | 33.48054696 | -111.8945743 | 16 |
| WEST | 2008 | 2713899 | 2008 | 20165523 | 16418 | 13 | Regular | 29 | Sunday | s | West | PITH | 1:53 PM | 3:30 PM | 93TH | 21.52 | 97 | 29 | 12 | 17 | LC60 | 1:38 PM | 3:30 PM | Pima Park | 33.48054696 | -111.8945743 | 93rd Ave & Thomas Rd | 33.47948847 | -112.2588343 | 15 |
| WEST | 2008 | 2713899 | 2008 | 20166513 | 70138442 | 14 | Deadhead | 29 | Sunday | s | | 93TH | 3:30 PM | 3:31 PM | 94TH | 0.25 | 1 | | | | LC60 | 3:30 PM | 4:00 PM | 93rd Ave & Thomas Rd | 33.47948847 | -112.2588343 | 94th Av Layover | 33.48136107 | -112.2611621 | 0 |
| WEST | 2008 | 2713899 | 2008 | 20166481 | 70138443 | 15 | Deadhead | 29 | Sunday | s | | 94TH | 4:00 PM | 4:01 PM | 93TH | 0.25 | 1 | | | | LC60 | 3:31 PM | 4:01 PM | 94th Av Layover | 33.48136107 | -112.2611621 | 93rd Ave & Thomas Rd | 33.47948847 | -112.2588343 | 29 |
| WEST | 2008 | 2713899 | 2008 | 20165484 | 16375 | 16 | Regular | 29 | Sunday | s | East | 93TH | 4:01 PM | 5:35 PM | PITH | 21.08 | 94 | 20 | 12 | 8 | LC60 | 4:01 PM | 5:55 PM | 93rd Ave & Thomas Rd | 33.47948847 | -112.2588343 | Pima Park | 33.48054696 | -111.8945743 | 0 |
| WEST | 2008 | 2713899 | 2008 | 20165530 | 16431 | 17 | Regular | 29 | Sunday | s | West | PITH | 5:55 PM | 7:28 PM | 93TH | 21.52 | 93 | 38 | 12 | 26 | LC60 | 5:35 PM | 7:28 PM | Pima Park | 33.48054696 | -111.8945743 | 93rd Ave & Thomas Rd | 33.47948847 | -112.2588343 | 20 |
| WEST | 2008 | 2713899 | 2008 | 20166519 | 70138454 | 18 | Deadhead | 29 | Sunday | s | | 93TH | 7:28 PM | 7:29 PM | 94TH | 0.25 | 1 | | | | LC60 | 7:28 PM | 8:07 PM | 93rd Ave & Thomas Rd | 33.47948847 | -112.2588343 | 94th Av Layover | 33.48136107 | -112.2611621 | 0 |
| WEST | 2008 | 2713899 | 2008 | 20166490 | 70138455 | 19 | Deadhead | 29 | Sunday | s | | 94TH | 8:07 PM | 8:08 PM | 93TH | 0.25 | 1 | | | | LC60 | 7:29 PM | 8:08 PM | 94th Av Layover | 33.48136107 | -112.2611621 | 93rd Ave & Thomas Rd | 33.47948847 | -112.2588343 | 38 |
| WEST | 2008 | 2713899 | 2008 | 20165491 | 16371 | 20 | Regular | 29 | Sunday | s | East | 93TH | 8:08 PM | 9:30 PM | PITH | 21.08 | 82 | 24 | 10 | 14 | LC60 | 8:08 PM | 9:30 PM | 93rd Ave & Thomas Rd | 33.47948847 | -112.2588343 | Pima Park | 33.48054696 | -111.8945743 | 0 |
| WEST | 2008 | 2713899 | 2008 | 20166268 | 70137916 | 21 | Deadhead | 29 | Sunday | s | | PITH | 9:30 PM | 9:45 PM | 56TH | 4.07 | 15 | | | | LC60 | 9:30 PM | 10:09 PM | Pima Park | 33.48054696 | -111.8945743 | 56th St & Thomas Rd | 33.48001333 | -111.9609594 | 0 |
| WEST | 2008 | 2713899 | 2008 | 20165940 | 16425 | 22 | Regular | 29 | Sunday | s | West | 56TH | 10:09 PM | 11:22 PM | 93TH | 17.64 | 73 | | | | LC60 | 9:45 PM | 11:22 PM | 56th St & Thomas Rd | 33.48001333 | -111.9609594 | 93rd Ave & Thomas Rd | 33.47948847 | -112.2588343 | 24 |
| WEST | 2008 | 2713899 | 2008 | 20166270 | 70137918 | 23 | Pull-in | 29 | Sunday | s | | 93TH | 11:22 PM | 11:35 PM | WEST | 4.60 | 13 | | | | LC60 | 11:22 PM | | 93rd Ave & Thomas Rd | 33.47948847 | -112.2588343 | West Transit Facility | 33.45411524 | -112.2287661 | 0 |
| WEST | 2009 | 2713858 | 2009 | | | 1 | Prep-out | | | | | WEST | 4:19 AM | 4:34 AM | WEST | | | | | | LC40 | | 4:34 AM | West Transit Facility | 33.45411524 | -112.2287661 | West Transit Facility | 33.45411524 | -112.2287661 | 52597699 |
| WEST | 2009 | 2713858 | 2009 | 20166552 | 70138664 | 2 | Pull-out | 59 | Sunday | s | | WEST | 4:34 AM | 4:57 AM | 59CA | 6.60 | 23 | | | | LC40 | | 4:57 AM | West Transit Facility | 33.45411524 | -112.2287661 | 59th Ave & Camelback Rd | 33.50954747 | -112.1863644 | 52597714 |
| WEST | 2009 | 2713858 | 2009 | 20166014 | 95474 | 3 | Regular | 59 | Sunday | s | South | 59CA | 4:57 AM | 5:15 AM | 59BU | 5.14 | 18 | 32 | 5 | 27 | LC40 | 4:57 AM | 5:15 AM | 59th Ave & Camelback Rd | 33.50954747 | -112.1863644 | 59th Ave & Buckeye Rd | 33.43696818 | -112.1865789 | 0 |
| WEST | 2009 | 2713858 | 2009 | 20166865 | 70139007 | 4 | Deadhead | 59 | Sunday | s | | 59BU | 5:15 AM | 5:19 AM | 51HD | 1.20 | 4 | | | | LC40 | 5:15 AM | 5:51 AM | 59th Ave & Buckeye Rd | 33.43696818 | -112.1865789 | 51st Ave & Hadley St | 33.43983825 | -112.1696634 | 0 |
| WEST | 2009 | 2713858 | 2009 | 20166762 | 70139008 | 5 | Deadhead | 59 | Sunday | s | | 51HD | 5:51 AM | 5:55 AM | 59BU | 1.20 | 4 | | | | LC40 | 5:19 AM | 5:55 AM | 51st Ave & Hadley St | 33.43983825 | -112.1696634 | 59th Ave & Buckeye Rd | 33.43696818 | -112.1865789 | 32 |
| WEST | 2009 | 2713858 | 2009 | 20165311 | 16685 | 6 | Regular | 59 | Sunday | s | North | 59BU | 5:55 AM | 6:56 AM | 59BR | 16.61 | 61 | 22 | 8 | 14 | LC40 | 5:55 AM | 7:18 AM | 59th Ave & Buckeye Rd | 33.43696818 | -112.1865789 | 59th Ave & Beardsley Rd | 33.66699537 | -112.1867351 | 0 |
| WEST | 2009 | 2713858 | 2009 | 20165297 | 16721 | 7 | Regular | 59 | Sunday | s | South | 59BR | 7:18 AM | 8:15 AM | 59BU | 16.03 | 57 | 32 | 7 | 25 | LC40 | 6:56 AM | 8:15 AM | 59th Ave & Beardsley Rd | 33.66699537 | -112.1867351 | 59th Ave & Buckeye Rd | 33.43696818 | -112.1865789 | 22 |
| WEST | 2009 | 2713858 | 2009 | 20166871 | 70139019 | 8 | Deadhead | 59 | Sunday | s | | 59BU | 8:15 AM | 8:19 AM | 51HD | 1.20 | 4 | | | | LC40 | 8:15 AM | 8:51 AM | 59th Ave & Buckeye Rd | 33.43696818 | -112.1865789 | 51st Ave & Hadley St | 33.43983825 | -112.1696634 | 0 |
| WEST | 2009 | 2713858 | 2009 | 20166763 | 70139020 | 9 | Deadhead | 59 | Sunday | s | | 51HD | 8:51 AM | 8:55 AM | 59BU | 1.20 | 4 | | | | LC40 | 8:19 AM | 8:55 AM | 51st Ave & Hadley St | 33.43983825 | -112.1696634 | 59th Ave & Buckeye Rd | 33.43696818 | -112.1865789 | 32 |
| WEST | 2009 | 2713858 | 2009 | 20165295 | 16673 | 10 | Regular | 59 | Sunday | s | North | 59BU | 8:55 AM | 9:58 AM | 59BR | 16.61 | 63 | 15 | 8 | 7 | LC40 | 8:55 AM | 10:13 AM | 59th Ave & Buckeye Rd | 33.43696818 | -112.1865789 | 59th Ave & Beardsley Rd | 33.66699537 | -112.1867351 | 0 |
| WEST | 2009 | 2713858 | 2009 | 20165299 | 16718 | 11 | Regular | 59 | Sunday | s | South | 59BR | 10:13 AM | 11:16 AM | 59BU | 16.03 | 63 | 31 | 8 | 23 | LC40 | 9:58 AM | 11:16 AM | 59th Ave & Beardsley Rd | 33.66699537 | -112.1867351 | 59th Ave & Buckeye Rd | 33.43696818 | -112.1865789 | 15 |
| WEST | 2009 | 2713858 | 2009 | 20166877 | 70139031 | 12 | Deadhead | 59 | Sunday | s | | 59BU | 11:16 AM | 11:20 AM | 51HD | 1.20 | 4 | | | | LC40 | 11:16 AM | 11:51 AM | 59th Ave & Buckeye Rd | 33.43696818 | -112.1865789 | 51st Ave & Hadley St | 33.43983825 | -112.1696634 | 0 |
| WEST | 2009 | 2713858 | 2009 | 20166764 | 70139032 | 13 | Deadhead | 59 | Sunday | s | | 51HD | 11:51 AM | 11:55 AM | 59BU | 1.20 | 4 | | | | LC40 | 11:20 AM | 11:55 AM | 51st Ave & Hadley St | 33.43983825 | -112.1696634 | 59th Ave & Buckeye Rd | 33.43696818 | -112.1865789 | 31 |
| WEST | 2009 | 2713858 | 2009 | 20165301 | 16686 | 14 | Regular | 59 | Sunday | s | North | 59BU | 11:55 AM | 12:59 PM | 59BR | 16.61 | 64 | 14 | 8 | 6 | LC40 | 11:55 AM | 1:13 PM | 59th Ave & Buckeye Rd | 33.43696818 | -112.1865789 | 59th Ave & Beardsley Rd | 33.66699537 | -112.1867351 | 0 |
| WEST | 2009 | 2713858 | 2009 | 20165302 | 16723 | 15 | Regular | 59 | Sunday | s | South | 59BR | 1:13 PM | 2:16 PM | 59BU | 16.03 | 63 | 29 | 8 | 21 | LC40 | 12:59 PM | 2:16 PM | 59th Ave & Beardsley Rd | 33.66699537 | -112.1867351 | 59th Ave & Buckeye Rd | 33.43696818 | -112.1865789 | 14 |
| WEST | 2009 | 2713858 | 2009 | 20166883 | 70139043 | 16 | Deadhead | 59 | Sunday | s | | 59BU | 2:16 PM | 2:20 PM | 51HD | 1.20 | 4 | | | | LC40 | 2:16 PM | 2:49 PM | 59th Ave & Buckeye Rd | 33.43696818 | -112.1865789 | 51st Ave & Hadley St | 33.43983825 | -112.1696634 | 0 |
| WEST | 2009 | 2713858 | 2009 | 20166765 | 70139044 | 17 | Deadhead | 59 | Sunday | s | | 51HD | 2:49 PM | 2:53 PM | 59BU | 1.20 | 4 | | | | LC40 | 2:20 PM | 2:53 PM | 51st Ave & Hadley St | 33.43983825 | -112.1696634 | 59th Ave & Buckeye Rd | 33.43696818 | -112.1865789 | 29 |
| WEST | 2009 | 2713858 | 2009 | 20165312 | 16674 | 18 | Regular | 59 | Sunday | s | North | 59BU | 2:53 PM | 4:01 PM | 59BR | 16.61 | 68 | 12 | 9 | 3 | LC40 | 2:53 PM | 4:13 PM | 59th Ave & Buckeye Rd | 33.43696818 | -112.1865789 | 59th Ave & Beardsley Rd | 33.66699537 | -112.1867351 | 0 |
| WEST | 2009 | 2713858 | 2009 | 20165317 | 16720 | 19 | Regular | 59 | Sunday | s | South | 59BR | 4:13 PM | 5:16 PM | 59BU | 16.03 | 63 | 29 | 8 | 21 | LC40 | 4:01 PM | 5:16 PM | 59th Ave & Beardsley Rd | 33.66699537 | -112.1867351 | 59th Ave & Buckeye Rd | 33.43696818 | -112.1865789 | 12 |
| WEST | 2009 | 2713858 | 2009 | 20166889 | 70139055 | 20 | Deadhead | 59 | Sunday | s | | 59BU | 5:16 PM | 5:20 PM | 51HD | 1.20 | 4 | | | | LC40 | 5:16 PM | 5:49 PM | 59th Ave & Buckeye Rd | 33.43696818 | -112.1865789 | 51st Ave & Hadley St | 33.43983825 | -112.1696634 | 0 |
| WEST | 2009 | 2713858 | 2009 | 20166766 | 70139056 | 21 | Deadhead | 59 | Sunday | s | | 51HD | 5:49 PM | 5:53 PM | 59BU | 1.20 | 4 | | | | LC40 | 5:20 PM | 5:53 PM | 51st Ave & Hadley St | 33.43983825 | -112.1696634 | 59th Ave & Buckeye Rd | 33.43696818 | -112.1865789 | 29 |
| WEST | 2009 | 2713858 | 2009 | 20165306 | 16672 | 22 | Regular | 59 | Sunday | s | North | 59BU | 5:53 PM | 6:57 PM | 59BR | 16.61 | 64 | 22 | 8 | 14 | LC40 | 5:53 PM | 7:19 PM | 59th Ave & Buckeye Rd | 33.43696818 | -112.1865789 | 59th Ave & Beardsley Rd | 33.66699537 | -112.1867351 | 0 |
| WEST | 2009 | 2713858 | 2009 | 20165298 | 16722 | 23 | Regular | 59 | Sunday | s | South | 59BR | 7:19 PM | 8:15 PM | 59BU | 16.03 | 56 | 35 | 7 | 28 | LC40 | 6:57 PM | 8:15 PM | 59th Ave & Beardsley Rd | 33.66699537 | -112.1867351 | 59th Ave & Buckeye Rd | 33.43696818 | -112.1865789 | 22 |
| WEST | 2009 | 2713858 | 2009 | 20166895 | 70139067 | 24 | Deadhead | 59 | Sunday | s | | 59BU | 8:15 PM | 8:19 PM | 51HD | 1.20 | 4 | | | | LC40 | 8:15 PM | 8:54 PM | 59th Ave & Buckeye Rd | 33.43696818 | -112.1865789 | 51st Ave & Hadley St | 33.43983825 | -112.1696634 | 0 |
| WEST | 2009 | 2713858 | 2009 | 20166767 | 70139068 | 25 | Deadhead | 59 | Sunday | s | | 51HD | 8:54 PM | 8:58 PM | 59BU | 1.20 | 4 | | | | LC40 | 8:19 PM | 8:58 PM | 51st Ave & Hadley St | 33.43983825 | -112.1696634 | 59th Ave & Buckeye Rd | 33.43696818 | -112.1865789 | 35 |
| WEST | 2009 | 2713858 | 2009 | 20165296 | 16684 | 26 | Regular | 59 | Sunday | s | North | 59BU | 8:58 PM | 9:51 PM | 59BR | 16.61 | 53 | | | | LC40 | 8:58 PM | 9:51 PM | 59th Ave & Buckeye Rd | 33.43696818 | -112.1865789 | 59th Ave & Beardsley Rd | 33.66699537 | -112.1867351 | 0 |
| WEST | 2009 | 2713858 | 2009 | 20166553 | 70138665 | 27 | Pull-in | 59 | Sunday | s | | 59BR | 9:51 PM | 10:29 PM | WEST | 16.82 | 38 | | | | LC40 | 9:51 PM | | 59th Ave & Beardsley Rd | 33.66699537 | -112.1867351 | West Transit Facility | 33.45411524 | -112.2287661 | 0 |
| WEST | 2010 | 2713874 | 2010 | | | 1 | Prep-out | | | | | WEST | 4:20 AM | 4:35 AM | WEST | | | | | | LC40 | | 4:35 AM | West Transit Facility | 33.45411524 | -112.2287661 | West Transit Facility | 33.45411524 | -112.2287661 | 52597700 |
| WEST | 2010 | 2713874 | 2010 | 20166078 | 70136132 | 2 | Pull-out | 51 | Sunday | s | | WEST | 4:35 AM | 5:08 AM | ASUW | 20.70 | 33 | | | | LC40 | | 5:08 AM | West Transit Facility | 33.45411524 | -112.2287661 | ASU West Campus | 33.60922389 | -112.1604935 | 52597715 |
| WEST | 2010 | 2713874 | 2010 | 20165279 | 16642 | 3 | Regular | 51 | Sunday | s | South | ASUW | 5:08 AM | 6:25 AM | 51PE | 27.75 | 77 | 27 | 12 | 15 | LC40 | 5:08 AM | 6:52 AM | ASU West Campus | 33.60922389 | -112.1604935 | 51st Ave & Pecos Rd | 33.29045953 | -112.1690898 | 0 |
| WEST | 2010 | 2713874 | 2010 | 20165266 | 16609 | 4 | Regular | 51 | Sunday | s | North | 51PE | 6:52 AM | 8:07 AM | ASUW | 24.97 | 75 | 31 | 12 | 19 | LC40 | 6:25 AM | 8:38 AM | 51st Ave & Pecos Rd | 33.29045953 | -112.1690898 | ASU West Campus | 33.60922389 | -112.1604935 | 27 |
| WEST | 2010 | 2713874 | 2010 | 20165789 | 16649 | 5 | Regular | 51 | Sunday | s | South | ASUW | 8:38 AM | 9:28 AM | BA51 | 17.01 | 50 | 10 | 8 | 2 | LC40 | 8:07 AM | 9:28 AM | ASU West Campus | 33.60922389 | -112.1604935 | 51st Ave & Baseline Rd | 33.37752263 | -112.1682551 | 31 |
| WEST | 2010 | 2713874 | 2010 | 20166075 | 70136129 | 6 | Deadhead | 51 | Sunday | s | | BA51 | 9:28 AM | 9:33 AM | BA51 | 1.85 | 5 | | | | LC40 | 9:28 AM | 9:43 AM | 51st Ave & Baseline Rd | 33.37752263 | -112.1682551 | 51st Ave & Baseline Rd | 33.37752263 | -112.1682551 | 0 |
| WEST | 2010 | 2713874 | 2010 | 20165786 | 16613 | 7 | Regular | 51 | Sunday | s | North | BA51 | 9:43 AM | 10:38 AM | ASUW | 16.31 | 55 | 24 | 9 | 15 | LC40 | 9:33 AM | 11:02 AM | 51st Ave & Baseline Rd | 33.37752263 | -112.1682551 | ASU West Campus | 33.60922389 | -112.1604935 | 10 |
| WEST | 2010 | 2713874 | 2010 | 20165285 | 16640 | 8 | Regular | 51 | Sunday | s | South | ASUW | 11:02 AM | 12:26 PM | 51PE | 27.75 | 84 | 25 | 13 | 12 | LC40 | 10:38 AM | 12:51 PM | ASU West Campus | 33.60922389 | -112.1604935 | 51st Ave & Pecos Rd | 33.29045953 | -112.1690898 | 24 |
| WEST | 2010 | 2713874 | 2010 | 20165273 | 16607 | 9 | Regular | 51 | Sunday | s | North | 51PE | 12:51 PM | 2:08 PM | ASUW | 24.97 | 77 | 24 | 12 | 12 | LC40 | 12:26 PM | 2:32 PM | 51st Ave & Pecos Rd | 33.29045953 | -112.1690898 | ASU West Campus | 33.60922389 | -112.1604935 | 25 |
| WEST | 2010 | 2713874 | 2010 | 20165762 | 16662 | 10 | Regular | 51 | Sunday | s | South | ASUW | 2:32 PM | 3:28 PM | BA51 | 17.01 | 56 | 9 | 9 | 0 | LC40 | 2:08 PM | 3:28 PM | ASU West Campus | 33.60922389 | -112.1604935 | 51st Ave & Baseline Rd | 33.37752263 | -112.1682551 | 24 |
| WEST | 2010 | 2713874 | 2010 | 20166076 | 70136130 | 11 | Deadhead | 51 | Sunday | s | | BA51 | 3:28 PM | 3:33 PM | BA51 | 1.85 | 5 | | | | LC40 | 3:28 PM | 3:42 PM | 51st Ave & Baseline Rd | 33.37752263 | -112.1682551 | 51st Ave & Baseline Rd | 33.37752263 | -112.1682551 | 0 |
| WEST | 2010 | 2713874 | 2010 | 20165783 | 16614 | 12 | Regular | 51 | Sunday | s | North | BA51 | 3:42 PM | 4:36 PM | ASUW | 16.31 | 54 | 27 | 9 | 18 | LC40 | 3:33 PM | 5:03 PM | 51st Ave & Baseline Rd | 33.37752263 | -112.1682551 | ASU West Campus | 33.60922389 | -112.1604935 | 9 |
| WEST | 2010 | 2713874 | 2010 | 20165291 | 16644 | 13 | Regular | 51 | Sunday | s | South | ASUW | 5:03 PM | 6:27 PM | 51PE | 27.75 | 84 | 24 | 13 | 11 | LC40 | 4:36 PM | 6:51 PM | ASU West Campus | 33.60922389 | -112.1604935 | 51st Ave & Pecos Rd | 33.29045953 | -112.1690898 | 27 |
| WEST | 2010 | 2713874 | 2010 | 20165278 | 16598 | 14 | Regular | 51 | Sunday | s | North | 51PE | 6:51 PM | 8:06 PM | ASUW | 24.97 | 75 | 29 | 12 | 17 | LC40 | 6:27 PM | 8:35 PM | 51st Ave & Pecos Rd | 33.29045953 | -112.1690898 | ASU West Campus | 33.60922389 | -112.1604935 | 24 |
| WEST | 2010 | 2713874 | 2010 | 20165784 | 16652 | 15 | Regular | 51 | Sunday | s | South | ASUW | 8:35 PM | 9:29 PM | BA51 | 17.01 | 54 | 11 | 9 | 2 | LC40 | 8:06 PM | 9:29 PM | ASU West Campus | 33.60922389 | -112.1604935 | 51st Ave & Baseline Rd | 33.37752263 | -112.1682551 | 29 |
| WEST | 2010 | 2713874 | 2010 | 20166077 | 70136131 | 16 | Deadhead | 51 | Sunday | s | | BA51 | 9:29 PM | 9:34 PM | BA51 | 1.85 | 5 | | | | LC40 | 9:29 PM | 9:45 PM | 51st Ave & Baseline Rd | 33.37752263 | -112.1682551 | 51st Ave & Baseline Rd | 33.37752263 | -112.1682551 | 0 |
| WEST | 2010 | 2713874 | 2010 | 20165773 | 16617 | 17 | Regular | 51 | Sunday | s | North | BA51 | 9:45 PM | 10:32 PM | ASUW | 16.31 | 47 | 36 | 8 | 28 | LC40 | 9:34 PM | 11:08 PM | 51st Ave & Baseline Rd | 33.37752263 | -112.1682551 | ASU West Campus | 33.60922389 | -112.1604935 | 11 |
| WEST | 2010 | 2713874 | 2010 | 20165960 | 16631 | 18 | Regular | 51 | Sunday | s | South | ASUW | 11:08 PM | 11:57 PM | BA51 | 17.01 | 49 | | | | LC40 | 10:32 PM | 11:57 PM | ASU West Campus | 33.60922389 | -112.1604935 | 51st Ave & Baseline Rd | 33.37752263 | -112.1682551 | 36 |
| WEST | 2010 | 2713874 | 2010 | 20166079 | 70136133 | 19 | Pull-in | 51 | Sunday | s | | BA51 | 11:57 PM | 12:23 AM | WEST | 8.80 | 26 | | | | LC40 | 11:57 PM | | 51st Ave & Baseline Rd | 33.37752263 | -112.1682551 | West Transit Facility | 33.45411524 | -112.2287661 | 0 |
| WEST | 2011 | 2713900 | 2011 | | | 1 | Prep-out | | | | | WEST | 4:21 AM | 4:36 AM | WEST | | | | | | LC60 | | 4:36 AM | West Transit Facility | 33.45411524 | -112.2287661 | West Transit Facility | 33.45411524 | -112.2287661 | 52597701 |
| WEST | 2011 | 2713900 | 2011 | 20166276 | 70137927 | 2 | Pull-out | 29 | Sunday | s | | WEST | 4:36 AM | 4:58 AM | 51TH | 5.33 | 22 | | | | LC60 | | 4:58 AM | West Transit Facility | 33.45411524 | -112.2287661 | 51st Ave & Thomas Rd | 33.48054224 | -112.1689673 | 52597716 |

| | | | | | | | | | | | | | | | | | | | | | | | | | | | | | | |
|---|---|---|---|---|---|---|---|---|---|---|---|---|---|---|---|---|---|---|---|---|---|---|---|---|---|---|---|---|---|---|
| WEST | 2011 | 2713900 | 2011 | 20165995 | 95457 | 3 | Regular | 29 | Sunday | s | East | 51TH | 4:58 AM | 5:47 AM | 56TH | 11.98 | 49 | 29 | 6 | 23 | LC60 | 4:58 AM | 5:47 AM | 51st Ave & Thomas Rd | 33.48054224 | -112.1689673 | 56th St & Thomas Rd | 33.48001333 | -111.9609594 | 0 |
| WEST | 2011 | 2713900 | 2011 | 20166271 | 70137919 | 4 | Deadhead | 29 | Sunday | s | | 56TH | 5:47 AM | 6:02 AM | PITH | 4.62 | 15 | | | | LC60 | 5:47 AM | 6:31 AM | 56th St & Thomas Rd | 33.48001333 | -111.9609594 | Pima Park | 33.48054696 | -111.8945743 | 0 |
| WEST | 2011 | 2713900 | 2011 | 20165507 | 16403 | 5 | Regular | 29 | Sunday | s | West | PITH | 6:31 AM | 7:52 AM | 93TH | 21.52 | 81 | 16 | 10 | 6 | LC60 | 6:02 AM | 7:52 AM | Pima Park | 33.48054696 | -111.8945743 | 93rd Ave & Thomas Rd | 33.47948847 | -112.2588343 | 29 |
| WEST | 2011 | 2713900 | 2011 | 20166503 | 70138422 | 6 | Deadhead | 29 | Sunday | s | | 93TH | 7:52 AM | 7:53 AM | 94TH | 0.25 | 1 | | | | LC60 | 7:52 AM | 8:09 AM | 93rd Ave & Thomas Rd | 33.47948847 | -112.2588343 | 94th Av Layover | 33.48136107 | -112.2611621 | 0 |
| WEST | 2011 | 2713900 | 2011 | 20166473 | 70138423 | 7 | Deadhead | 29 | Sunday | s | | 94TH | 8:09 AM | 8:10 AM | 93TH | 0.25 | 1 | | | | LC60 | 7:53 AM | 8:10 AM | 94th Av Layover | 33.48136107 | -112.2611621 | 93rd Ave & Thomas Rd | 33.47948847 | -112.2588343 | 16 |
| WEST | 2011 | 2713900 | 2011 | 20165480 | 16385 | 8 | Regular | 29 | Sunday | s | East | 93TH | 8:10 AM | 9:34 AM | PITH | 21.08 | 84 | 23 | 11 | 12 | LC60 | 8:10 AM | 9:57 AM | 93rd Ave & Thomas Rd | 33.47948847 | -112.2588343 | Pima Park | 33.48054696 | -111.8945743 | 0 |
| WEST | 2011 | 2713900 | 2011 | 20165515 | 16411 | 9 | Regular | 29 | Sunday | s | West | PITH | 9:57 AM | 11:26 AM | 93TH | 21.52 | 89 | 13 | 11 | 2 | LC60 | 9:34 AM | 11:26 AM | Pima Park | 33.48054696 | -111.8945743 | 93rd Ave & Thomas Rd | 33.47948847 | -112.2588343 | 23 |
| WEST | 2011 | 2713900 | 2011 | 20166272 | 70137921 | 10 | Deadhead | 29 | Sunday | s | | 93TH | 11:26 AM | 11:34 AM | 107I-E | 2.80 | 8 | | | | LC60 | 11:26 AM | 11:47 AM | 93rd Ave & Thomas Rd | 33.47948847 | -112.2588343 | 107th Ave & Indian School Rd | 33.49349789 | -112.2897007 | 0 |
| WEST | 2011 | 2713900 | 2011 | 20165541 | 16450 | 11 | Regular | 41 | Sunday | s | East | 107I-E | 11:47 AM | 1:27 PM | GRIN | 22.72 | 100 | 21 | 12 | 9 | LC60 | 11:34 AM | 1:27 PM | 107th Ave & Indian School Rd | 33.49349789 | -112.2897007 | Granite Reef Rd & Indian School Rd | 33.49487235 | -111.9002718 | 13 |
| WEST | 2011 | 2713900 | 2011 | 20166539 | 70138562 | 12 | Deadhead | 41 | Sunday | s | | GRIN | 1:27 PM | 1:31 PM | PICH | 1.30 | 4 | | | | LC60 | 1:27 PM | 1:52 PM | Granite Reef Rd & Indian School Rd | 33.49487235 | -111.9002718 | Pima Rd & Chaparral Rd | 33.50803004 | -111.8914371 | 0 |
| WEST | 2011 | 2713900 | 2011 | 20166452 | 70138563 | 13 | Deadhead | 41 | Sunday | s | | PICH | 1:52 PM | 1:56 PM | GRIN | 2.20 | 4 | | | | LC60 | 1:31 PM | 1:56 PM | Pima Rd & Chaparral Rd | 33.50803004 | -111.8914371 | Granite Reef Rd & Indian School Rd | 33.49487235 | -111.9002718 | 21 |
| WEST | 2011 | 2713900 | 2011 | 20165581 | 16499 | 14 | Regular | 41 | Sunday | s | West | GRIN | 1:56 PM | 3:36 PM | 107I-W | 22.71 | 100 | 36 | 12 | 24 | LC60 | 1:56 PM | 3:36 PM | Granite Reef Rd & Indian School Rd | 33.49487235 | -111.9002718 | 107th Ave & Indian School Rd | 33.49373411 | -112.2906586 | 0 |
| WEST | 2011 | 2713900 | 2011 | 20166273 | 70137923 | 15 | Deadhead | 41 | Sunday | s | | 107I-W | 3:36 PM | 3:42 PM | 107I-E | 1.53 | 6 | | | | LC60 | 3:36 PM | 4:18 PM | 107th Ave & Indian School Rd | 33.49373411 | -112.2906586 | 107th Ave & Indian School Rd | 33.49349789 | -112.2897007 | 0 |
| WEST | 2011 | 2713900 | 2011 | 20165561 | 16469 | 16 | Regular | 41 | Sunday | s | East | 107I-E | 4:18 PM | 5:57 PM | GRIN | 22.72 | 99 | 23 | 12 | 11 | LC60 | 3:42 PM | 5:57 PM | 107th Ave & Indian School Rd | 33.49349789 | -112.2897007 | Granite Reef Rd & Indian School Rd | 33.49487235 | -111.9002718 | 36 |
| WEST | 2011 | 2713900 | 2011 | 20166548 | 70138580 | 17 | Deadhead | 41 | Sunday | s | | GRIN | 5:57 PM | 6:01 PM | PICH | 1.30 | 4 | | | | LC60 | 5:57 PM | 6:24 PM | Granite Reef Rd & Indian School Rd | 33.49487235 | -111.9002718 | Pima Rd & Chaparral Rd | 33.50803004 | -111.8914371 | 0 |
| WEST | 2011 | 2713900 | 2011 | 20166474 | 70138581 | 18 | Deadhead | 41 | Sunday | s | | PICH | 6:24 PM | 6:28 PM | GRIN | 2.20 | 4 | | | | LC60 | 6:01 PM | 6:28 PM | Pima Rd & Chaparral Rd | 33.50803004 | -111.8914371 | Granite Reef Rd & Indian School Rd | 33.49487235 | -111.9002718 | 23 |
| WEST | 2011 | 2713900 | 2011 | 20165591 | 16507 | 19 | Regular | 41 | Sunday | s | West | GRIN | 6:28 PM | 8:04 PM | 107I-W | 22.71 | 96 | 19 | 12 | 7 | LC60 | 6:28 PM | 8:04 PM | Granite Reef Rd & Indian School Rd | 33.49487235 | -111.9002718 | 107th Ave & Indian School Rd | 33.49373411 | -112.2906586 | 0 |
| WEST | 2011 | 2713900 | 2011 | 20166274 | 70137925 | 20 | Deadhead | 41 | Sunday | s | | 107I-W | 8:04 PM | 8:10 PM | 107I-E | 1.53 | 6 | | | | LC60 | 8:04 PM | 8:29 PM | 107th Ave & Indian School Rd | 33.49373411 | -112.2906586 | 107th Ave & Indian School Rd | 33.49349789 | -112.2897007 | 0 |
| WEST | 2011 | 2713900 | 2011 | 20165712 | 16475 | 21 | Regular | 41 | Sunday | s | East | 107I-E | 8:29 PM | 9:34 PM | IN56 | 19.12 | 65 | 34 | 8 | 26 | LC60 | 8:10 PM | 9:34 PM | 107th Ave & Indian School Rd | 33.49349789 | -112.2897007 | 56th St & Indian School Rd | 33.4889291 | -111.9608032 | 19 |
| WEST | 2011 | 2713900 | 2011 | 20166275 | 70137926 | 22 | Deadhead | 41 | Sunday | s | | IN56 | 9:34 PM | 9:42 PM | IN56 | 3.40 | 8 | | | | LC60 | 9:34 PM | 10:16 PM | 56th St & Indian School Rd | 33.4889291 | -111.9608032 | 56th St & Indian School Rd | 33.4889291 | -111.9608032 | 0 |
| WEST | 2011 | 2713900 | 2011 | 20165946 | 16481 | 23 | Regular | 41 | Sunday | s | West | IN56 | 10:16 PM | 11:21 PM | 107I-W | 19.09 | 65 | | | | LC60 | 9:42 PM | 11:21 PM | 56th St & Indian School Rd | 33.4889291 | -111.9608032 | 107th Ave & Indian School Rd | 33.49373411 | -112.2906586 | 34 |
| WEST | 2011 | 2713900 | 2011 | 20166277 | 70137928 | 24 | Pull-in | 41 | Sunday | s | | 107I-W | 11:21 PM | 11:36 PM | WEST | 7.18 | 15 | | | | LC60 | 11:21 PM | | 107th Ave & Indian School Rd | 33.49373411 | -112.2906586 | West Transit Facility | 33.45411524 | -112.2287661 | 0 |
| WEST | 2012 | 2713915 | 2012 | | | 1 | Prep-out | | | | | WEST | 4:21 AM | 4:36 AM | WEST | | | | | | LC40 | | 4:36 AM | West Transit Facility | 33.45411524 | -112.2287661 | West Transit Facility | 33.45411524 | -112.2287661 | 52597701 |
| WEST | 2012 | 2713915 | 2012 | 20166372 | 70138059 | 2 | Pull-out | 3 | Sunday | s | | WEST | 4:36 AM | 4:56 AM | 19VB | 7.70 | 20 | | | | LC40 | | 4:56 AM | West Transit Facility | 33.45411524 | -112.2287661 | 19th Ave & Van Buren St | 33.4512859 | -112.10011 | 52597716 |
| WEST | 2012 | 2713915 | 2012 | 20165988 | 95446 | 3 | Regular | 3 | Sunday | s | East | 19VB | 4:56 AM | 5:32 AM | VBGP | 8.18 | 36 | 16 | 6 | 10 | LC40 | 4:56 AM | 5:32 AM | 19th Ave & Van Buren St | 33.4512859 | -112.10011 | Galvin Pkwy & Van Buren St | 33.45074827 | -111.9561774 | 0 |
| WEST | 2012 | 2713915 | 2012 | 20166364 | 70138051 | 4 | Deadhead | 3 | Sunday | s | | VBGP | 5:32 AM | 5:38 AM | VBGP | 1.24 | 6 | | | | LC40 | 5:32 AM | 5:54 AM | Galvin Pkwy & Van Buren St | 33.45074827 | -111.9561774 | Galvin Pkwy & Van Buren St | 33.45074827 | -111.9561774 | 0 |
| WEST | 2012 | 2713915 | 2012 | 20165658 | 16213 | 5 | Regular | 3 | Sunday | s | West | VBGP | 5:54 AM | 7:01 AM | 83VB | 16.30 | 67 | 20 | 9 | 11 | LC40 | 5:38 AM | 7:01 AM | Galvin Pkwy & Van Buren St | 33.45074827 | -111.9561774 | 83rd Ave & Van Buren St | 33.45176014 | -112.2383454 | 16 |
| WEST | 2012 | 2713915 | 2012 | 20166365 | 70138052 | 6 | Deadhead | 3 | Sunday | s | | 83VB | 7:01 AM | 7:05 AM | 83VB | 1.03 | 4 | | | | LC40 | 7:01 AM | 7:25 AM | 83rd Ave & Van Buren St | 33.45176014 | -112.2383454 | 83rd Ave & Van Buren St | 33.45176014 | -112.2383454 | 0 |
| WEST | 2012 | 2713915 | 2012 | 20165624 | 16154 | 7 | Regular | 3 | Sunday | s | East | 83VB | 7:25 AM | 8:36 AM | PHZO | 16.92 | 71 | 15 | 9 | 6 | LC40 | 7:05 AM | 8:51 AM | 83rd Ave & Van Buren St | 33.45176014 | -112.2383454 | Phoenix Zoo | 33.45351604 | -111.9479857 | 20 |
| WEST | 2012 | 2713915 | 2012 | 20165596 | 16180 | 8 | Regular | 3 | Sunday | s | West | PHZO | 8:51 AM | 10:01 AM | 83VB | 17.00 | 70 | 20 | 9 | 11 | LC40 | 8:36 AM | 10:01 AM | Phoenix Zoo | 33.45351604 | -111.9479857 | 83rd Ave & Van Buren St | 33.45176014 | -112.2383454 | 15 |
| WEST | 2012 | 2713915 | 2012 | 20166366 | 70138053 | 9 | Deadhead | 3 | Sunday | s | | 83VB | 10:01 AM | 10:05 AM | 83VB | 1.03 | 4 | | | | LC40 | 10:01 AM | 10:25 AM | 83rd Ave & Van Buren St | 33.45176014 | -112.2383454 | 83rd Ave & Van Buren St | 33.45176014 | -112.2383454 | 0 |
| WEST | 2012 | 2713915 | 2012 | 20165625 | 16157 | 10 | Regular | 3 | Sunday | s | East | 83VB | 10:25 AM | 11:36 AM | PHZO | 16.92 | 71 | 15 | 9 | 6 | LC40 | 10:05 AM | 11:51 AM | 83rd Ave & Van Buren St | 33.45176014 | -112.2383454 | Phoenix Zoo | 33.45351604 | -111.9479857 | 20 |
| WEST | 2012 | 2713915 | 2012 | 20165599 | 16183 | 11 | Regular | 3 | Sunday | s | West | PHZO | 11:51 AM | 1:01 PM | 83VB | 17.00 | 70 | 20 | 9 | 11 | LC40 | 11:36 AM | 1:01 PM | Phoenix Zoo | 33.45351604 | -111.9479857 | 83rd Ave & Van Buren St | 33.45176014 | -112.2383454 | 15 |
| WEST | 2012 | 2713915 | 2012 | 20166367 | 70138054 | 12 | Deadhead | 3 | Sunday | s | | 83VB | 1:01 PM | 1:05 PM | 83VB | 1.03 | 4 | | | | LC40 | 1:01 PM | 1:25 PM | 83rd Ave & Van Buren St | 33.45176014 | -112.2383454 | 83rd Ave & Van Buren St | 33.45176014 | -112.2383454 | 0 |
| WEST | 2012 | 2713915 | 2012 | 20165630 | 16160 | 13 | Regular | 3 | Sunday | s | East | 83VB | 1:25 PM | 2:36 PM | PHZO | 16.92 | 71 | 15 | 9 | 6 | LC40 | 1:05 PM | 2:51 PM | 83rd Ave & Van Buren St | 33.45176014 | -112.2383454 | Phoenix Zoo | 33.45351604 | -111.9479857 | 20 |
| WEST | 2012 | 2713915 | 2012 | 20165602 | 16186 | 14 | Regular | 3 | Sunday | s | West | PHZO | 2:51 PM | 4:01 PM | 83VB | 17.00 | 70 | 20 | 9 | 11 | LC40 | 2:36 PM | 4:01 PM | Phoenix Zoo | 33.45351604 | -111.9479857 | 83rd Ave & Van Buren St | 33.45176014 | -112.2383454 | 15 |
| WEST | 2012 | 2713915 | 2012 | 20166368 | 70138055 | 15 | Deadhead | 3 | Sunday | s | | 83VB | 4:01 PM | 4:05 PM | 83VB | 1.03 | 4 | | | | LC40 | 4:01 PM | 4:25 PM | 83rd Ave & Van Buren St | 33.45176014 | -112.2383454 | 83rd Ave & Van Buren St | 33.45176014 | -112.2383454 | 0 |
| WEST | 2012 | 2713915 | 2012 | 20165628 | 16163 | 16 | Regular | 3 | Sunday | s | East | 83VB | 4:25 PM | 5:36 PM | PHZO | 16.92 | 71 | 15 | 9 | 6 | LC40 | 4:05 PM | 5:51 PM | 83rd Ave & Van Buren St | 33.45176014 | -112.2383454 | Phoenix Zoo | 33.45351604 | -111.9479857 | 20 |
| WEST | 2012 | 2713915 | 2012 | 20165606 | 16189 | 17 | Regular | 3 | Sunday | s | West | PHZO | 5:51 PM | 7:01 PM | 83VB | 17.00 | 70 | 20 | 9 | 11 | LC40 | 5:36 PM | 7:01 PM | Phoenix Zoo | 33.45351604 | -111.9479857 | 83rd Ave & Van Buren St | 33.45176014 | -112.2383454 | 15 |
| WEST | 2012 | 2713915 | 2012 | 20166369 | 70138056 | 18 | Deadhead | 3 | Sunday | s | | 83VB | 7:01 PM | 7:05 PM | 83VB | 1.03 | 4 | | | | LC40 | 7:01 PM | 7:25 PM | 83rd Ave & Van Buren St | 33.45176014 | -112.2383454 | 83rd Ave & Van Buren St | 33.45176014 | -112.2383454 | 0 |
| WEST | 2012 | 2713915 | 2012 | 20165634 | 16166 | 19 | Regular | 3 | Sunday | s | East | 83VB | 7:25 PM | 8:32 PM | VBGP | 16.15 | 67 | 16 | 9 | 7 | LC40 | 7:05 PM | 8:32 PM | 83rd Ave & Van Buren St | 33.45176014 | -112.2383454 | Galvin Pkwy & Van Buren St | 33.45074827 | -111.9561774 | 20 |
| WEST | 2012 | 2713915 | 2012 | 20166370 | 70138057 | 20 | Deadhead | 3 | Sunday | s | | VBGP | 8:32 PM | 8:38 PM | VBGP | 1.24 | 6 | | | | LC40 | 8:32 PM | 8:54 PM | Galvin Pkwy & Van Buren St | 33.45074827 | -111.9561774 | Galvin Pkwy & Van Buren St | 33.45074827 | -111.9561774 | 0 |
| WEST | 2012 | 2713915 | 2012 | 20165657 | 16211 | 21 | Regular | 3 | Sunday | s | West | VBGP | 8:54 PM | 10:01 PM | 83VB | 16.30 | 67 | 20 | 9 | 11 | LC40 | 8:38 PM | 10:01 PM | Galvin Pkwy & Van Buren St | 33.45074827 | -111.9561774 | 83rd Ave & Van Buren St | 33.45176014 | -112.2383454 | 16 |
| WEST | 2012 | 2713915 | 2012 | 20166371 | 70138058 | 22 | Deadhead | 3 | Sunday | s | | 83VB | 10:01 PM | 10:05 PM | 83VB | 1.03 | 4 | | | | LC40 | 10:01 PM | 10:25 PM | 83rd Ave & Van Buren St | 33.45176014 | -112.2383454 | 83rd Ave & Van Buren St | 33.45176014 | -112.2383454 | 0 |
| WEST | 2012 | 2713915 | 2012 | 20165923 | 16138 | 23 | Regular | 3 | Sunday | s | East | 83VB | 10:25 PM | 11:32 PM | VBGP | 16.15 | 67 | | | | LC40 | 10:05 PM | 11:32 PM | 83rd Ave & Van Buren St | 33.45176014 | -112.2383454 | Galvin Pkwy & Van Buren St | 33.45074827 | -111.9561774 | 20 |
| WEST | 2012 | 2713915 | 2012 | 20166373 | 70138060 | 24 | Pull-in | 3 | Sunday | s | | VBGP | 11:32 PM | 12:07 AM | WEST | 16.33 | 35 | | | | LC40 | 11:32 PM | | Galvin Pkwy & Van Buren St | 33.45074827 | -111.9561774 | West Transit Facility | 33.45411524 | -112.2287661 | 0 |
| WEST | 2013 | 2713890 | 2013 | | | 1 | Prep-out | | | | | WEST | 4:22 AM | 4:37 AM | WEST | | | | | | LC60 | | 4:37 AM | West Transit Facility | 33.45411524 | -112.2287661 | West Transit Facility | 33.45411524 | -112.2287661 | 52597702 |
| WEST | 2013 | 2713890 | 2013 | 20166181 | 70137111 | 2 | Pull-out | 17 | Sunday | s | | WEST | 4:37 AM | 4:57 AM | 43MC | 5.41 | 20 | | | | LC60 | | 4:57 AM | West Transit Facility | 33.45411524 | -112.2287661 | 43rd Ave & McDowell Rd | 33.46596291 | -112.1518078 | 52597717 |
| WEST | 2013 | 2713890 | 2013 | 20165992 | 95454 | 3 | Regular | 17 | Sunday | s | East | 43MC | 4:57 AM | 5:40 AM | 52MC | 10.52 | 43 | 11 | 6 | 5 | LC60 | 4:57 AM | 5:40 AM | 43rd Ave & McDowell Rd | 33.46596291 | -112.1518078 | 52nd St & McDowell Rd | 33.46556716 | -111.9697435 | 0 |
| WEST | 2013 | 2713890 | 2013 | 20166226 | 70137101 | 4 | Deadhead | 17 | Sunday | s | | 52MC | 5:40 AM | 5:55 AM | PIMC | 6.16 | 15 | | | | LC60 | 5:40 AM | 6:06 AM | 52nd St & McDowell Rd | 33.46556716 | -111.9697435 | Pima Rd & McDowell Rd | 33.46580416 | -111.8918629 | 0 |
| WEST | 2013 | 2713890 | 2013 | 20165354 | 16330 | 5 | Regular | 17 | Sunday | s | West | PIMC | 6:06 AM | 7:30 AM | 99MC | 22.05 | 84 | 17 | 11 | 6 | LC60 | 5:55 AM | 7:30 AM | Pima Rd & McDowell Rd | 33.46580416 | -111.8918629 | 99th Ave & McDowell Rd | 33.46475107 | -112.2725559 | 11 |
| WEST | 2013 | 2713890 | 2013 | 20166206 | 70137102 | 6 | Deadhead | 17 | Sunday | s | | 99MC | 7:30 AM | 7:37 AM | 99MC | 2.63 | 7 | | | | LC60 | 7:30 AM | 7:54 AM | 99th Ave & McDowell Rd | 33.46475107 | -112.2725559 | 99th Ave & McDowell Rd | 33.46475107 | -112.2725559 | 0 |
| WEST | 2013 | 2713890 | 2013 | 20165342 | 16288 | 7 | Regular | 17 | Sunday | s | East | 99MC | 7:54 AM | 9:30 AM | PIMC | 21.72 | 96 | 25 | 12 | 13 | LC60 | 7:37 AM | 9:30 AM | 99th Ave & McDowell Rd | 33.46475107 | -112.2725559 | Pima Rd & McDowell Rd | 33.46580416 | -111.8918629 | 17 |
| WEST | 2013 | 2713890 | 2013 | 20166219 | 70137103 | 8 | Deadhead | 17 | Sunday | s | | PIMC | 9:30 AM | 9:37 AM | PIMC | 2.40 | 7 | | | | LC60 | 9:30 AM | 10:02 AM | Pima Rd & McDowell Rd | 33.46580416 | -111.8918629 | Pima Rd & McDowell Rd | 33.46580416 | -111.8918629 | 0 |
| WEST | 2013 | 2713890 | 2013 | 20165359 | 16346 | 9 | Regular | 17 | Sunday | s | West | PIMC | 10:02 AM | 11:35 AM | 99MC | 22.05 | 93 | 12 | 12 | 0 | LC60 | 9:37 AM | 11:35 AM | Pima Rd & McDowell Rd | 33.46580416 | -111.8918629 | 99th Ave & McDowell Rd | 33.46475107 | -112.2725559 | 25 |
| WEST | 2013 | 2713890 | 2013 | 20166228 | 70137104 | 10 | Deadhead | 17 | Sunday | s | | 99MC | 11:35 AM | 11:42 AM | 99MC | 2.63 | 7 | | | | LC60 | 11:35 AM | 11:54 AM | 99th Ave & McDowell Rd | 33.46475107 | -112.2725559 | 99th Ave & McDowell Rd | 33.46475107 | -112.2725559 | 0 |
| WEST | 2013 | 2713890 | 2013 | 20165343 | 16309 | 11 | Regular | 17 | Sunday | s | East | 99MC | 11:54 AM | 1:30 PM | PIMC | 21.72 | 96 | 25 | 12 | 13 | LC60 | 11:42 AM | 1:30 PM | 99th Ave & McDowell Rd | 33.46475107 | -112.2725559 | Pima Rd & McDowell Rd | 33.46580416 | -111.8918629 | 12 |
| WEST | 2013 | 2713890 | 2013 | 20166225 | 70137105 | 12 | Deadhead | 17 | Sunday | s | | PIMC | 1:30 PM | 1:37 PM | PIMC | 2.40 | 7 | | | | LC60 | 1:30 PM | 2:02 PM | Pima Rd & McDowell Rd | 33.46580416 | -111.8918629 | Pima Rd & McDowell Rd | 33.46580416 | -111.8918629 | 0 |
| WEST | 2013 | 2713890 | 2013 | 20165362 | 16327 | 13 | Regular | 17 | Sunday | s | West | PIMC | 2:02 PM | 3:35 PM | 99MC | 22.05 | 93 | 12 | 12 | 0 | LC60 | 1:37 PM | 3:35 PM | Pima Rd & McDowell Rd | 33.46580416 | -111.8918629 | 99th Ave & McDowell Rd | 33.46475107 | -112.2725559 | 25 |
| WEST | 2013 | 2713890 | 2013 | 20166207 | 70137106 | 14 | Deadhead | 17 | Sunday | s | | 99MC | 3:35 PM | 3:42 PM | 99MC | 2.63 | 7 | | | | LC60 | 3:35 PM | 3:54 PM | 99th Ave & McDowell Rd | 33.46475107 | -112.2725559 | 99th Ave & McDowell Rd | 33.46475107 | -112.2725559 | 0 |
| WEST | 2013 | 2713890 | 2013 | 20165351 | 16313 | 15 | Regular | 17 | Sunday | s | East | 99MC | 3:54 PM | 5:30 PM | PIMC | 21.72 | 96 | 25 | 12 | 13 | LC60 | 3:42 PM | 5:30 PM | 99th Ave & McDowell Rd | 33.46475107 | -112.2725559 | Pima Rd & McDowell Rd | 33.46580416 | -111.8918629 | 12 |
| WEST | 2013 | 2713890 | 2013 | 20166240 | 70137107 | 16 | Deadhead | 17 | Sunday | s | | PIMC | 5:30 PM | 5:37 PM | PIMC | 2.40 | 7 | | | | LC60 | 5:30 PM | 6:02 PM | Pima Rd & McDowell Rd | 33.46580416 | -111.8918629 | Pima Rd & McDowell Rd | 33.46580416 | -111.8918629 | 0 |
| WEST | 2013 | 2713890 | 2013 | 20165366 | 16336 | 17 | Regular | 17 | Sunday | s | West | PIMC | 6:02 PM | 7:35 PM | 99MC | 22.05 | 93 | 27 | 12 | 15 | LC60 | 5:37 PM | 7:35 PM | Pima Rd & McDowell Rd | 33.46580416 | -111.8918629 | 99th Ave & McDowell Rd | 33.46475107 | -112.2725559 | 25 |
| WEST | 2013 | 2713890 | 2013 | 20166223 | 70137108 | 18 | Deadhead | 17 | Sunday | s | | 99MC | 7:35 PM | 7:42 PM | 99MC | 2.63 | 7 | | | | LC60 | 7:35 PM | 8:09 PM | 99th Ave & McDowell Rd | 33.46475107 | -112.2725559 | 99th Ave & McDowell Rd | 33.46475107 | -112.2725559 | 0 |
| WEST | 2013 | 2713890 | 2013 | 20165695 | 16323 | 19 | Regular | 17 | Sunday | s | East | 99MC | 8:09 PM | 9:09 PM | 52MC | 17.39 | 60 | 36 | 8 | 28 | LC60 | 7:42 PM | 9:09 PM | 99th Ave & McDowell Rd | 33.46475107 | -112.2725559 | 52nd St & McDowell Rd | 33.46556716 | -111.9697435 | 27 |
| WEST | 2013 | 2713890 | 2013 | 20166222 | 70137109 | 20 | Deadhead | 17 | Sunday | s | | 52MC | 9:09 PM | 9:14 PM | 52MC | 1.70 | 5 | | | | LC60 | 9:09 PM | 9:50 PM | 52nd St & McDowell Rd | 33.46556716 | -111.9697435 | 52nd St & McDowell Rd | 33.46556716 | -111.9697435 | 0 |
| WEST | 2013 | 2713890 | 2013 | 20165667 | 16363 | 21 | Regular | 17 | Sunday | s | West | 52MC | 9:50 PM | 10:53 PM | 99MC | 17.55 | 63 | 9 | 8 | 1 | LC60 | 9:14 PM | 10:53 PM | 52nd St & McDowell Rd | 33.46556716 | -111.9697435 | 99th Ave & McDowell Rd | 33.46475107 | -112.2725559 | 36 |
| WEST | 2013 | 2713890 | 2013 | 20166208 | 70137110 | 22 | Deadhead | 17 | Sunday | s | | 99MC | 10:53 PM | 11:00 PM | 99MC | 2.63 | 7 | | | | LC60 | 10:53 PM | 11:09 PM | 99th Ave & McDowell Rd | 33.46475107 | -112.2725559 | 99th Ave & McDowell Rd | 33.46475107 | -112.2725559 | 0 |
| WEST | 2013 | 2713890 | 2013 | 20165935 | 16318 | 23 | Regular | 17 | Sunday | s | East | 99MC | 11:09 PM | 12:09 AM | 52MC | 17.39 | 60 | | | | LC60 | 11:00 PM | 12:09 AM | 99th Ave & McDowell Rd | 33.46475107 | -112.2725559 | 52nd St & McDowell Rd | 33.46556716 | -111.9697435 | 9 |
| WEST | 2013 | 2713890 | 2013 | 20166221 | 70137112 | 24 | Pull-in | 17 | Sunday | s | | 52MC | 12:09 AM | 12:42 AM | WEST | 16.98 | 33 | | | | LC60 | 12:09 AM | | 52nd St & McDowell Rd | 33.46556716 | -111.9697435 | West Transit Facility | 33.45411524 | -112.2287661 | 0 |
| WEST | 2014 | 2713901 | 2014 | | | 1 | Prep-out | | | | | WEST | 4:22 AM | 4:37 AM | WEST | | | | | | LC60 | | 4:37 AM | West Transit Facility | 33.45411524 | -112.2287661 | West Transit Facility | 33.45411524 | -112.2287661 | 52597702 |
| WEST | 2014 | 2713901 | 2014 | 20166282 | 70137937 | 2 | Pull-out | 29 | Sunday | s | | WEST | 4:37 AM | 5:12 AM | 56TH | 17.27 | 35 | | | | LC60 | | 5:12 AM | West Transit Facility | 33.45411524 | -112.2287661 | 56th St & Thomas Rd | 33.48001333 | -111.9609594 | 52597717 |
| WEST | 2014 | 2713901 | 2014 | 20165704 | 16435 | 3 | Regular | 29 | Sunday | s | West | 56TH | 5:12 AM | 6:22 AM | 93TH | 17.64 | 70 | 17 | 9 | 8 | LC60 | 5:12 AM | 6:22 AM | 56th St & Thomas Rd | 33.48001333 | -111.9609594 | 93rd Ave & Thomas Rd | 33.47948847 | -112.2588343 | 0 |
| WEST | 2014 | 2713901 | 2014 | 20166500 | 70138416 | 4 | Deadhead | 29 | Sunday | s | | 93TH | 6:22 AM | 6:23 AM | 94TH | 0.25 | 1 | | | | LC60 | 6:22 AM | 6:40 AM | 93rd Ave & Thomas Rd | 33.47948847 | -112.2588343 | 94th Av Layover | 33.48136107 | -112.2611621 | 0 |
| WEST | 2014 | 2713901 | 2014 | 20166488 | 70138417 | 5 | Deadhead | 29 | Sunday | s | | 94TH | 6:40 AM | 6:41 AM | 93TH | 0.25 | 1 | | | | LC60 | 6:23 AM | 6:41 AM | 94th Av Layover | 33.48136107 | -112.2611621 | 93rd Ave & Thomas Rd | 33.47948847 | -112.2588343 | 17 |

| | | | | | | | | | | | | | | | | | | | | | | | | | | | | | | | |
|---|---|---|---|---|---|---|---|---|---|---|---|---|---|---|---|---|---|---|---|---|---|---|---|---|---|---|---|---|---|---|---|
| WEST | 2014 | 2713901 | 2014 | 20165492 | 16365 | 6 | Regular | 29 | Sunday | s | East | 93TH | 6:41 AM | 8:00 AM | PITH | 21.08 | 79 | 28 | 10 | 18 | LC60 | 6:41 AM | 8:28 AM | 93rd Ave & Thomas Rd | 33.47948847 | -112.2588343 | Pima Park | 33.48054696 | -111.8945743 | 0 |
| WEST | 2014 | 2713901 | 2014 | 20165512 | 16406 | 7 | Regular | 29 | Sunday | s | West | PITH | 8:28 AM | 9:56 AM | 93TH | 21.52 | 88 | 14 | 11 | 3 | LC60 | 8:00 AM | 9:56 AM | Pima Park | 33.48054696 | -111.8945743 | 93rd Ave & Thomas Rd | 33.47948847 | -112.2588343 | 28 |
| WEST | 2014 | 2713901 | 2014 | 20166278 | 70137930 | 8 | Deadhead | 29 | Sunday | s | | 93TH | 9:56 AM | 10:04 AM | 107I-E | 2.80 | 8 | | | | LC60 | 9:56 AM | 10:18 AM | 93rd Ave & Thomas Rd | 33.47948847 | -112.2588343 | 107th Ave & Indian School Rd | 33.49349789 | -112.2897007 | 0 |
| WEST | 2014 | 2713901 | 2014 | 20165557 | 16461 | 9 | Regular | 41 | Sunday | s | East | 107I-E | 10:18 AM | 11:57 AM | GRIN | 22.72 | 99 | 21 | 12 | 9 | LC60 | 10:04 AM | 11:57 AM | 107th Ave & Indian School Rd | 33.49349789 | -112.2897007 | Granite Reef Rd & Indian School Rd | 33.49487235 | -111.9002718 | 14 |
| WEST | 2014 | 2713901 | 2014 | 20166536 | 70138556 | 10 | Deadhead | 41 | Sunday | s | | GRIN | 11:57 AM | 12:01 PM | PICH | 1.30 | 4 | | | | LC60 | 11:57 AM | 12:22 PM | Granite Reef Rd & Indian School Rd | 33.49487235 | -111.9002718 | Pima Rd & Chaparral Rd | 33.50803004 | -111.8914371 | 0 |
| WEST | 2014 | 2713901 | 2014 | 20166496 | 70138557 | 11 | Deadhead | 41 | Sunday | s | | PICH | 12:22 PM | 12:26 PM | GRIN | 2.20 | 4 | | | | LC60 | 12:01 PM | 12:26 PM | Pima Rd & Chaparral Rd | 33.50803004 | -111.8914371 | Granite Reef Rd & Indian School Rd | 33.49487235 | -111.9002718 | 21 |
| WEST | 2014 | 2713901 | 2014 | 20165578 | 16484 | 12 | Regular | 41 | Sunday | s | West | GRIN | 12:26 PM | 2:06 PM | 107I-W | 22.71 | 100 | 35 | 12 | 23 | LC60 | 12:26 PM | 2:06 PM | Granite Reef Rd & Indian School Rd | 33.49487235 | -111.9002718 | 107th Ave & Indian School Rd | 33.49373411 | -112.2906586 | 0 |
| WEST | 2014 | 2713901 | 2014 | 20166279 | 70137932 | 13 | Deadhead | 41 | Sunday | s | | 107I-W | 2:06 PM | 2:12 PM | 107I-E | 1.53 | 6 | | | | LC60 | 2:06 PM | 2:47 PM | 107th Ave & Indian School Rd | 33.49373411 | -112.2906586 | 107th Ave & Indian School Rd | 33.49349789 | -112.2897007 | 0 |
| WEST | 2014 | 2713901 | 2014 | 20165544 | 16446 | 14 | Regular | 41 | Sunday | s | East | 107I-E | 2:47 PM | 4:27 PM | GRIN | 22.72 | 100 | 21 | 12 | 9 | LC60 | 2:12 PM | 4:27 PM | 107th Ave & Indian School Rd | 33.49349789 | -112.2897007 | Granite Reef Rd & Indian School Rd | 33.49487235 | -111.9002718 | 35 |
| WEST | 2014 | 2713901 | 2014 | 20166545 | 70138574 | 15 | Deadhead | 41 | Sunday | s | | GRIN | 4:27 PM | 4:31 PM | PICH | 1.30 | 4 | | | | LC60 | 4:27 PM | 4:52 PM | Granite Reef Rd & Indian School Rd | 33.49487235 | -111.9002718 | Pima Rd & Chaparral Rd | 33.50803004 | -111.8914371 | 0 |
| WEST | 2014 | 2713901 | 2014 | 20166461 | 70138575 | 16 | Deadhead | 41 | Sunday | s | | PICH | 4:52 PM | 4:56 PM | GRIN | 2.20 | 4 | | | | LC60 | 4:31 PM | 4:56 PM | Pima Rd & Chaparral Rd | 33.50803004 | -111.8914371 | Granite Reef Rd & Indian School Rd | 33.49487235 | -111.9002718 | 21 |
| WEST | 2014 | 2713901 | 2014 | 20165585 | 16504 | 17 | Regular | 41 | Sunday | s | West | GRIN | 4:56 PM | 6:35 PM | 107I-W | 22.71 | 99 | 20 | 12 | 8 | LC60 | 4:56 PM | 6:35 PM | Granite Reef Rd & Indian School Rd | 33.49487235 | -111.9002718 | 107th Ave & Indian School Rd | 33.49373411 | -112.2906586 | 0 |
| WEST | 2014 | 2713901 | 2014 | 20166280 | 70137934 | 18 | Deadhead | 41 | Sunday | s | | 107I-W | 6:35 PM | 6:43 PM | 93TH | 2.80 | 8 | | | | LC60 | 6:35 PM | 7:03 PM | 107th Ave & Indian School Rd | 33.49373411 | -112.2906586 | 93rd Ave & Thomas Rd | 33.47948847 | -112.2588343 | 0 |
| WEST | 2014 | 2713901 | 2014 | 20165490 | 16384 | 19 | Regular | 29 | Sunday | s | East | 93TH | 7:03 PM | 8:30 PM | PITH | 21.08 | 87 | 24 | 11 | 13 | LC60 | 6:43 PM | 8:30 PM | 93rd Ave & Thomas Rd | 33.47948847 | -112.2588343 | Pima Park | 33.48054696 | -111.8945743 | 20 |
| WEST | 2014 | 2713901 | 2014 | 20166281 | 70137935 | 20 | Deadhead | 29 | Sunday | s | | PITH | 8:30 PM | 8:45 PM | 56TH | 4.07 | 15 | | | | LC60 | 8:30 PM | 9:09 PM | Pima Park | 33.48054696 | -111.8945743 | 56th St & Thomas Rd | 33.48001333 | -111.9609594 | 0 |
| WEST | 2014 | 2713901 | 2014 | 20165706 | 16437 | 21 | Regular | 29 | Sunday | s | West | 56TH | 9:09 PM | 10:22 PM | 93TH | 17.64 | 73 | 17 | 9 | 8 | LC60 | 8:45 PM | 10:22 PM | 56th St & Thomas Rd | 33.48001333 | -111.9609594 | 93rd Ave & Thomas Rd | 33.47948847 | -112.2588343 | 24 |
| WEST | 2014 | 2713901 | 2014 | 20166524 | 70138464 | 22 | Deadhead | 29 | Sunday | s | | 93TH | 10:22 PM | 10:23 PM | 94TH | 0.25 | 1 | | | | LC60 | 10:22 PM | 10:40 PM | 93rd Ave & Thomas Rd | 33.47948847 | -112.2588343 | 94th Av Layover | 33.48136107 | -112.2611621 | 0 |
| WEST | 2014 | 2713901 | 2014 | 20166449 | 70138465 | 23 | Deadhead | 29 | Sunday | s | | 94TH | 10:40 PM | 10:41 PM | 93TH | 0.25 | 1 | | | | LC60 | 10:23 PM | 10:41 PM | 94th Av Layover | 33.48136107 | -112.2611621 | 93rd Ave & Thomas Rd | 33.47948847 | -112.2588343 | 17 |
| WEST | 2014 | 2713901 | 2014 | 20165944 | 16394 | 24 | Regular | 29 | Sunday | s | East | 93TH | 10:41 PM | 11:45 PM | 56TH | 17.22 | 64 | | | | LC60 | 10:41 PM | 11:45 PM | 93rd Ave & Thomas Rd | 33.47948847 | -112.2588343 | 56th St & Thomas Rd | 33.48001333 | -111.9609594 | 0 |
| WEST | 2014 | 2713901 | 2014 | 20166283 | 70137938 | 25 | Pull-in | 29 | Sunday | s | | 56TH | 11:45 PM | 12:20 AM | WEST | 17.23 | 35 | | | | LC60 | 11:45 PM | | 56th St & Thomas Rd | 33.48001333 | -111.9609594 | West Transit Facility | 33.45411524 | -112.2287661 | 0 |
| WEST | 2015 | 2713902 | 2015 | | | 1 | Prep-out | | | | | WEST | 4:24 AM | 4:39 AM | WEST | | | | | | LC60 | | 4:39 AM | West Transit Facility | 33.45411524 | -112.2287661 | West Transit Facility | 33.45411524 | -112.2287661 | 52597704 |
| WEST | 2015 | 2713902 | 2015 | 20166287 | 70137944 | 2 | Pull-out | 41 | Sunday | s | | WEST | 4:39 AM | 5:14 AM | IN56 | 18.49 | 35 | | | | LC60 | | 5:14 AM | West Transit Facility | 33.45411524 | -112.2287661 | 56th St & Indian School Rd | 33.4889291 | -111.9608032 | 52597719 |
| WEST | 2015 | 2713902 | 2015 | 20165997 | 95460 | 3 | Regular | 41 | Sunday | s | West | IN56 | 5:14 AM | 6:26 AM | 107I-W | 19.09 | 72 | 19 | 9 | 10 | LC60 | 5:14 AM | 6:26 AM | 56th St & Indian School Rd | 33.4889291 | -111.9608032 | 107th Ave & Indian School Rd | 33.49373411 | -112.2906586 | 0 |
| WEST | 2015 | 2713902 | 2015 | 20166284 | 70137939 | 4 | Deadhead | 41 | Sunday | s | | 107I-W | 6:26 AM | 6:32 AM | 107I-E | 1.53 | 6 | | | | LC60 | 6:26 AM | 6:51 AM | 107th Ave & Indian School Rd | 33.49373411 | -112.2906586 | 107th Ave & Indian School Rd | 33.49349789 | -112.2897007 | 0 |
| WEST | 2015 | 2713902 | 2015 | 20165534 | 16454 | 5 | Regular | 41 | Sunday | s | East | 107I-E | 6:51 AM | 8:27 AM | GRIN | 22.72 | 96 | 21 | 12 | 9 | LC60 | 6:32 AM | 8:27 AM | 107th Ave & Indian School Rd | 33.49349789 | -112.2897007 | Granite Reef Rd & Indian School Rd | 33.49487235 | -111.9002718 | 19 |
| WEST | 2015 | 2713902 | 2015 | 20166529 | 70138542 | 6 | Deadhead | 41 | Sunday | s | | GRIN | 8:27 AM | 8:31 AM | PICH | 1.30 | 4 | | | | LC60 | 8:27 AM | 8:52 AM | Granite Reef Rd & Indian School Rd | 33.49487235 | -111.9002718 | Pima Rd & Chaparral Rd | 33.50803004 | -111.8914371 | 0 |
| WEST | 2015 | 2713902 | 2015 | 20166478 | 70138543 | 7 | Deadhead | 41 | Sunday | s | | PICH | 8:52 AM | 8:56 AM | GRIN | 2.20 | 4 | | | | LC60 | 8:31 AM | 8:56 AM | Pima Rd & Chaparral Rd | 33.50803004 | -111.8914371 | Granite Reef Rd & Indian School Rd | 33.49487235 | -111.9002718 | 21 |
| WEST | 2015 | 2713902 | 2015 | 20165573 | 16488 | 8 | Regular | 41 | Sunday | s | West | GRIN | 8:56 AM | 10:36 AM | 107I-W | 22.71 | 100 | 16 | 12 | 4 | LC60 | 8:56 AM | 10:36 AM | Granite Reef Rd & Indian School Rd | 33.49487235 | -111.9002718 | 107th Ave & Indian School Rd | 33.49373411 | -112.2906586 | 0 |
| WEST | 2015 | 2713902 | 2015 | 20166285 | 70137941 | 9 | Deadhead | 41 | Sunday | s | | 107I-W | 10:36 AM | 10:44 AM | 93TH | 2.80 | 8 | | | | LC60 | 10:36 AM | 11:00 AM | 107th Ave & Indian School Rd | 33.49373411 | -112.2906586 | 93rd Ave & Thomas Rd | 33.47948847 | -112.2588343 | 0 |
| WEST | 2015 | 2713902 | 2015 | 20165483 | 16374 | 10 | Regular | 29 | Sunday | s | East | 93TH | 11:00 AM | 12:38 PM | PITH | 21.08 | 98 | 15 | 12 | 3 | LC60 | 10:44 AM | 12:53 PM | 93rd Ave & Thomas Rd | 33.47948847 | -112.2588343 | Pima Park | 33.48054696 | -111.8945743 | 16 |
| WEST | 2015 | 2713902 | 2015 | 20165522 | 16414 | 11 | Regular | 29 | Sunday | s | West | PITH | 12:53 PM | 2:30 PM | 93TH | 21.52 | 97 | 28 | 12 | 16 | LC60 | 12:38 PM | 2:30 PM | Pima Park | 33.48054696 | -111.8945743 | 93rd Ave & Thomas Rd | 33.47948847 | -112.2588343 | 15 |
| WEST | 2015 | 2713902 | 2015 | 20166511 | 70138438 | 12 | Deadhead | 29 | Sunday | s | | 93TH | 2:30 PM | 2:31 PM | 94TH | 0.25 | 1 | | | | LC60 | 2:30 PM | 2:59 PM | 93rd Ave & Thomas Rd | 33.47948847 | -112.2588343 | 94th Av Layover | 33.48136107 | -112.2611621 | 0 |
| WEST | 2015 | 2713902 | 2015 | 20166487 | 70138439 | 13 | Deadhead | 29 | Sunday | s | | 94TH | 2:59 PM | 3:00 PM | 93TH | 0.25 | 1 | | | | LC60 | 2:31 PM | 3:00 PM | 94th Av Layover | 33.48136107 | -112.2611621 | 93rd Ave & Thomas Rd | 33.47948847 | -112.2588343 | 28 |
| WEST | 2015 | 2713902 | 2015 | 20165487 | 16373 | 14 | Regular | 29 | Sunday | s | East | 93TH | 3:00 PM | 4:38 PM | PITH | 21.08 | 98 | 16 | 12 | 4 | LC60 | 3:00 PM | 4:54 PM | 93rd Ave & Thomas Rd | 33.47948847 | -112.2588343 | Pima Park | 33.48054696 | -111.8945743 | 0 |
| WEST | 2015 | 2713902 | 2015 | 20165528 | 16428 | 15 | Regular | 29 | Sunday | s | West | PITH | 4:54 PM | 6:28 PM | 93TH | 21.52 | 94 | 13 | 12 | 1 | LC60 | 4:38 PM | 6:28 PM | Pima Park | 33.48054696 | -111.8945743 | 93rd Ave & Thomas Rd | 33.47948847 | -112.2588343 | 16 |
| WEST | 2015 | 2713902 | 2015 | 20166286 | 70137943 | 16 | Deadhead | 29 | Sunday | s | | 93TH | 6:28 PM | 6:36 PM | 107I-E | 2.80 | 8 | | | | LC60 | 6:28 PM | 6:49 PM | 93rd Ave & Thomas Rd | 33.47948847 | -112.2588343 | 107th Ave & Indian School Rd | 33.49349789 | -112.2897007 | 0 |
| WEST | 2015 | 2713902 | 2015 | 20165550 | 16463 | 17 | Regular | 41 | Sunday | s | East | 107I-E | 6:49 PM | 8:26 PM | GRIN | 22.72 | 97 | | | | LC60 | 6:36 PM | 8:26 PM | 107th Ave & Indian School Rd | 33.49349789 | -112.2897007 | Granite Reef Rd & Indian School Rd | 33.49487235 | -111.9002718 | 13 |
| WEST | 2015 | 2713902 | 2015 | 20166288 | 70137945 | 18 | Pull-in | 41 | Sunday | s | | GRIN | 8:26 PM | 9:16 PM | WEST | 27.70 | 50 | | | | LC60 | 8:26 PM | | Granite Reef Rd & Indian School Rd | 33.49487235 | -111.9002718 | West Transit Facility | 33.45411524 | -112.2287661 | 0 |
| WEST | 2016 | 2713903 | 2016 | | | 1 | Prep-out | | | | | WEST | 4:25 AM | 4:40 AM | WEST | | | | | | LC60 | | 4:40 AM | West Transit Facility | 33.45411524 | -112.2287661 | West Transit Facility | 33.45411524 | -112.2287661 | 52597705 |
| WEST | 2016 | 2713903 | 2016 | 20166295 | 70137955 | 2 | Pull-out | 41 | Sunday | s | | WEST | 4:40 AM | 4:55 AM | 107I-E | 6.39 | 15 | | | | LC60 | | 4:55 AM | West Transit Facility | 33.45411524 | -112.2287661 | 107th Ave & Indian School Rd | 33.49349789 | -112.2897007 | 52597720 |
| WEST | 2016 | 2713903 | 2016 | 20166002 | 95462 | 3 | Regular | 41 | Sunday | s | East | 107I-E | 4:55 AM | 6:07 AM | IN56 | 19.12 | 72 | 15 | 9 | 6 | LC60 | 4:55 AM | 6:07 AM | 107th Ave & Indian School Rd | 33.49349789 | -112.2897007 | 56th St & Indian School Rd | 33.4889291 | -111.9608032 | 0 |
| WEST | 2016 | 2713903 | 2016 | 20166289 | 70137946 | 4 | Deadhead | 41 | Sunday | s | | IN56 | 6:07 AM | 6:17 AM | GRIN | 4.95 | 10 | | | | LC60 | 6:07 AM | 6:32 AM | 56th St & Indian School Rd | 33.4889291 | -111.9608032 | Granite Reef Rd & Indian School Rd | 33.49487235 | -111.9002718 | 0 |
| WEST | 2016 | 2713903 | 2016 | 20165566 | 16497 | 5 | Regular | 41 | Sunday | s | West | GRIN | 6:32 AM | 7:56 AM | 107I-W | 22.71 | 84 | 17 | 11 | 6 | LC60 | 6:17 AM | 7:56 AM | Granite Reef Rd & Indian School Rd | 33.49487235 | -111.9002718 | 107th Ave & Indian School Rd | 33.49373411 | -112.2906586 | 15 |
| WEST | 2016 | 2713903 | 2016 | 20166290 | 70137947 | 6 | Deadhead | 41 | Sunday | s | | 107I-W | 7:56 AM | 8:02 AM | 107I-E | 1.53 | 6 | | | | LC60 | 7:56 AM | 8:19 AM | 107th Ave & Indian School Rd | 33.49373411 | -112.2906586 | 107th Ave & Indian School Rd | 33.49349789 | -112.2897007 | 0 |
| WEST | 2016 | 2713903 | 2016 | 20165553 | 16451 | 7 | Regular | 41 | Sunday | s | East | 107I-E | 8:19 AM | 9:57 AM | GRIN | 22.72 | 98 | 21 | 12 | 9 | LC60 | 8:02 AM | 9:57 AM | 107th Ave & Indian School Rd | 33.49349789 | -112.2897007 | Granite Reef Rd & Indian School Rd | 33.49487235 | -111.9002718 | 17 |
| WEST | 2016 | 2713903 | 2016 | 20166532 | 70138548 | 8 | Deadhead | 41 | Sunday | s | | GRIN | 9:57 AM | 10:01 AM | PICH | 1.30 | 4 | | | | LC60 | 9:57 AM | 10:22 AM | Granite Reef Rd & Indian School Rd | 33.49487235 | -111.9002718 | Pima Rd & Chaparral Rd | 33.50803004 | -111.8914371 | 0 |
| WEST | 2016 | 2713903 | 2016 | 20166444 | 70138549 | 9 | Deadhead | 41 | Sunday | s | | PICH | 10:22 AM | 10:26 AM | GRIN | 2.20 | 4 | | | | LC60 | 10:01 AM | 10:26 AM | Pima Rd & Chaparral Rd | 33.50803004 | -111.8914371 | Granite Reef Rd & Indian School Rd | 33.49487235 | -111.9002718 | 21 |
| WEST | 2016 | 2713903 | 2016 | 20165575 | 16485 | 10 | Regular | 41 | Sunday | s | West | GRIN | 10:26 AM | 12:06 PM | 107I-W | 22.71 | 100 | 35 | 12 | 23 | LC60 | 10:26 AM | 12:06 PM | Granite Reef Rd & Indian School Rd | 33.49487235 | -111.9002718 | 107th Ave & Indian School Rd | 33.49373411 | -112.2906586 | 0 |
| WEST | 2016 | 2713903 | 2016 | 20166291 | 70137949 | 11 | Deadhead | 41 | Sunday | s | | 107I-W | 12:06 PM | 12:12 PM | 107I-E | 1.53 | 6 | | | | LC60 | 12:06 PM | 12:47 PM | 107th Ave & Indian School Rd | 33.49373411 | -112.2906586 | 107th Ave & Indian School Rd | 33.49349789 | -112.2897007 | 0 |
| WEST | 2016 | 2713903 | 2016 | 20165542 | 16467 | 12 | Regular | 41 | Sunday | s | East | 107I-E | 12:47 PM | 2:27 PM | GRIN | 22.72 | 100 | 21 | 12 | 9 | LC60 | 12:12 PM | 2:27 PM | 107th Ave & Indian School Rd | 33.49349789 | -112.2897007 | Granite Reef Rd & Indian School Rd | 33.49487235 | -111.9002718 | 35 |
| WEST | 2016 | 2713903 | 2016 | 20166541 | 70138566 | 13 | Deadhead | 41 | Sunday | s | | GRIN | 2:27 PM | 2:31 PM | PICH | 1.30 | 4 | | | | LC60 | 2:27 PM | 2:52 PM | Granite Reef Rd & Indian School Rd | 33.49487235 | -111.9002718 | Pima Rd & Chaparral Rd | 33.50803004 | -111.8914371 | 0 |
| WEST | 2016 | 2713903 | 2016 | 20166477 | 70138567 | 14 | Deadhead | 41 | Sunday | s | | PICH | 2:52 PM | 2:56 PM | GRIN | 2.20 | 4 | | | | LC60 | 2:31 PM | 2:56 PM | Pima Rd & Chaparral Rd | 33.50803004 | -111.8914371 | Granite Reef Rd & Indian School Rd | 33.49487235 | -111.9002718 | 21 |
| WEST | 2016 | 2713903 | 2016 | 20165583 | 16500 | 15 | Regular | 41 | Sunday | s | West | GRIN | 2:56 PM | 4:36 PM | 107I-W | 22.71 | 100 | 36 | 12 | 24 | LC60 | 2:56 PM | 4:36 PM | Granite Reef Rd & Indian School Rd | 33.49487235 | -111.9002718 | 107th Ave & Indian School Rd | 33.49373411 | -112.2906586 | 0 |
| WEST | 2016 | 2713903 | 2016 | 20166292 | 70137951 | 16 | Deadhead | 41 | Sunday | s | | 107I-W | 4:36 PM | 4:42 PM | 107I-E | 1.53 | 6 | | | | LC60 | 4:36 PM | 5:18 PM | 107th Ave & Indian School Rd | 33.49373411 | -112.2906586 | 107th Ave & Indian School Rd | 33.49349789 | -112.2897007 | 0 |
| WEST | 2016 | 2713903 | 2016 | 20165562 | 16444 | 17 | Regular | 41 | Sunday | s | East | 107I-E | 5:18 PM | 6:57 PM | GRIN | 22.72 | 99 | 23 | 12 | 11 | LC60 | 4:42 PM | 6:57 PM | 107th Ave & Indian School Rd | 33.49349789 | -112.2897007 | Granite Reef Rd & Indian School Rd | 33.49487235 | -111.9002718 | 36 |
| WEST | 2016 | 2713903 | 2016 | 20166550 | 70138584 | 18 | Deadhead | 41 | Sunday | s | | GRIN | 6:57 PM | 7:01 PM | PICH | 1.30 | 4 | | | | LC60 | 6:57 PM | 7:24 PM | Granite Reef Rd & Indian School Rd | 33.49487235 | -111.9002718 | Pima Rd & Chaparral Rd | 33.50803004 | -111.8914371 | 0 |
| WEST | 2016 | 2713903 | 2016 | 20166497 | 70138585 | 19 | Deadhead | 41 | Sunday | s | | PICH | 7:24 PM | 7:28 PM | GRIN | 2.20 | 4 | | | | LC60 | 7:01 PM | 7:28 PM | Pima Rd & Chaparral Rd | 33.50803004 | -111.8914371 | Granite Reef Rd & Indian School Rd | 33.49487235 | -111.9002718 | 23 |
| WEST | 2016 | 2713903 | 2016 | 20165594 | 16509 | 20 | Regular | 41 | Sunday | s | West | GRIN | 7:28 PM | 9:04 PM | 107I-W | 22.71 | 96 | 19 | 12 | 7 | LC60 | 7:28 PM | 9:04 PM | Granite Reef Rd & Indian School Rd | 33.49487235 | -111.9002718 | 107th Ave & Indian School Rd | 33.49373411 | -112.2906586 | 0 |
| WEST | 2016 | 2713903 | 2016 | 20166293 | 70137953 | 21 | Deadhead | 41 | Sunday | s | | 107I-W | 9:04 PM | 9:10 PM | 107I-E | 1.53 | 6 | | | | LC60 | 9:04 PM | 9:29 PM | 107th Ave & Indian School Rd | 33.49373411 | -112.2906586 | 107th Ave & Indian School Rd | 33.49349789 | -112.2897007 | 0 |
| WEST | 2016 | 2713903 | 2016 | 20165713 | 16476 | 22 | Regular | 41 | Sunday | s | East | 107I-E | 9:29 PM | 10:34 PM | IN56 | 19.12 | 65 | 34 | 8 | 26 | LC60 | 9:10 PM | 10:34 PM | 107th Ave & Indian School Rd | 33.49349789 | -112.2897007 | 56th St & Indian School Rd | 33.4889291 | -111.9608032 | 19 |
| WEST | 2016 | 2713903 | 2016 | 20166294 | 70137954 | 23 | Deadhead | 41 | Sunday | s | | IN56 | 10:34 PM | 10:42 PM | IN56 | 3.40 | 8 | | | | LC60 | 10:34 PM | 11:16 PM | 56th St & Indian School Rd | 33.4889291 | -111.9608032 | 56th St & Indian School Rd | 33.4889291 | -111.9608032 | 0 |
| WEST | 2016 | 2713903 | 2016 | 20165948 | 16479 | 24 | Regular | 41 | Sunday | s | West | IN56 | 11:16 PM | 12:19 AM | 107I-W | 19.09 | 63 | | | | LC60 | 10:42 PM | 12:19 AM | 56th St & Indian School Rd | 33.4889291 | -111.9608032 | 107th Ave & Indian School Rd | 33.49373411 | -112.2906586 | 34 |
| WEST | 2016 | 2713903 | 2016 | 20166296 | 70137956 | 25 | Pull-in | 41 | Sunday | s | | 107I-W | 12:19 AM | 12:34 AM | WEST | 7.18 | 15 | | | | LC60 | 12:19 AM | | 107th Ave & Indian School Rd | 33.49373411 | -112.2906586 | West Transit Facility | 33.45411524 | -112.2287661 | 0 |
| WEST | 2017 | 2713859 | 2017 | | | 1 | Prep-out | | | | | WEST | 4:25 AM | 4:40 AM | WEST | | | | | | LC40 | | 4:40 AM | West Transit Facility | 33.45411524 | -112.2287661 | West Transit Facility | 33.45411524 | -112.2287661 | 52597705 |
| WEST | 2017 | 2713859 | 2017 | 20166554 | 70138671 | 2 | Pull-out | 59 | Sunday | s | | WEST | 4:40 AM | 5:18 AM | 59BR | 16.94 | 38 | | | | LC40 | | 5:18 AM | West Transit Facility | 33.45411524 | -112.2287661 | 59th Ave & Beardsley Rd | 33.66699537 | -112.1867351 | 52597720 |
| WEST | 2017 | 2713859 | 2017 | 20165300 | 16712 | 3 | Regular | 59 | Sunday | s | South | 59BR | 5:18 AM | 6:15 AM | 59BU | 16.03 | 57 | 32 | 7 | 25 | LC40 | 5:18 AM | 6:15 AM | 59th Ave & Beardsley Rd | 33.66699537 | -112.1867351 | 59th Ave & Buckeye Rd | 33.43696818 | -112.1865789 | 0 |
| WEST | 2017 | 2713859 | 2017 | 20166867 | 70139011 | 4 | Deadhead | 59 | Sunday | s | | 59BU | 6:15 AM | 6:19 AM | 51HD | 1.20 | 4 | | | | LC40 | 6:15 AM | 6:51 AM | 59th Ave & Buckeye Rd | 33.43696818 | -112.1865789 | 51st Ave & Hadley St | 33.43983825 | -112.1696634 | 0 |
| WEST | 2017 | 2713859 | 2017 | 20166768 | 70139012 | 5 | Deadhead | 59 | Sunday | s | | 51HD | 6:51 AM | 6:55 AM | 59BU | 1.20 | 4 | | | | LC40 | 6:19 AM | 6:55 AM | 51st Ave & Hadley St | 33.43983825 | -112.1696634 | 59th Ave & Buckeye Rd | 33.43696818 | -112.1865789 | 32 |
| WEST | 2017 | 2713859 | 2017 | 20165304 | 16678 | 6 | Regular | 59 | Sunday | s | North | 59BU | 6:55 AM | 7:56 AM | 59BR | 16.61 | 61 | 22 | 8 | 14 | LC40 | 6:55 AM | 8:18 AM | 59th Ave & Buckeye Rd | 33.43696818 | -112.1865789 | 59th Ave & Beardsley Rd | 33.66699537 | -112.1867351 | 0 |
| WEST | 2017 | 2713859 | 2017 | 20165318 | 16711 | 7 | Regular | 59 | Sunday | s | South | 59BR | 8:18 AM | 9:15 AM | 59BU | 16.03 | 57 | 32 | 7 | 25 | LC40 | 7:56 AM | 9:15 AM | 59th Ave & Beardsley Rd | 33.66699537 | -112.1867351 | 59th Ave & Buckeye Rd | 33.43696818 | -112.1865789 | 22 |
| WEST | 2017 | 2713859 | 2017 | 20166873 | 70139023 | 8 | Deadhead | 59 | Sunday | s | | 59BU | 9:15 AM | 9:19 AM | 51HD | 1.20 | 4 | | | | LC40 | 9:15 AM | 9:51 AM | 59th Ave & Buckeye Rd | 33.43696818 | -112.1865789 | 51st Ave & Hadley St | 33.43983825 | -112.1696634 | 0 |
| WEST | 2017 | 2713859 | 2017 | 20166769 | 70139024 | 9 | Deadhead | 59 | Sunday | s | | 51HD | 9:51 AM | 9:55 AM | 59BU | 1.20 | 4 | | | | LC40 | 9:19 AM | 9:55 AM | 51st Ave & Hadley St | 33.43983825 | -112.1696634 | 59th Ave & Buckeye Rd | 33.43696818 | -112.1865789 | 32 |
| WEST | 2017 | 2713859 | 2017 | 20165322 | 16679 | 10 | Regular | 59 | Sunday | s | North | 59BU | 9:55 AM | 10:58 AM | 59BR | 16.61 | 63 | 15 | 8 | 7 | LC40 | 9:55 AM | 11:13 AM | 59th Ave & Buckeye Rd | 33.43696818 | -112.1865789 | 59th Ave & Beardsley Rd | 33.66699537 | -112.1867351 | 0 |
| WEST | 2017 | 2713859 | 2017 | 20165324 | 16716 | 11 | Regular | 59 | Sunday | s | South | 59BR | 11:13 AM | 12:16 PM | 59BU | 16.03 | 63 | 29 | 8 | 21 | LC40 | 10:58 AM | 12:16 PM | 59th Ave & Beardsley Rd | 33.66699537 | -112.1867351 | 59th Ave & Buckeye Rd | 33.43696818 | -112.1865789 | 15 |
| WEST | 2017 | 2713859 | 2017 | 20166879 | 70139035 | 12 | Deadhead | 59 | Sunday | s | | 59BU | 12:16 PM | 12:20 PM | 51HD | 1.20 | 4 | | | | LC40 | 12:16 PM | 12:49 PM | 59th Ave & Buckeye Rd | 33.43696818 | -112.1865789 | 51st Ave & Hadley St | 33.43983825 | -112.1696634 | 0 |

| | | | | | | | | | | | | | | | | | | | | | | | | | | | | | | |
|---|---|---|---|---|---|---|---|---|---|---|---|---|---|---|---|---|---|---|---|---|---|---|---|---|---|---|---|---|---|---|
| WEST | 2017 | 2713859 | 2017 | 20166770 | 70139036 | 13 | Deadhead | 59 | Sunday | s | | 51HD | 12:49 PM | 12:53 PM | 59BU | 1.20 | 4 | | | LC40 | 12:20 PM | 12:53 PM | 51st Ave & Hadley St | 33.43983825 | -112.1696634 | 59th Ave & Buckeye Rd | 33.43696818 | -112.1865789 | 29 |
| WEST | 2017 | 2713859 | 2017 | 20165310 | 16683 | 14 | Regular | 59 | Sunday | s | North | 59BU | 12:53 PM | 2:00 PM | 59BR | 16.61 | 67 | 13 | 9 | 4 LC40 | 12:53 PM | 2:13 PM | 59th Ave & Buckeye Rd | 33.43696818 | -112.1865789 | 59th Ave & Beardsley Rd | 33.66699537 | -112.1867351 | 0 |
| WEST | 2017 | 2713859 | 2017 | 20165313 | 16725 | 15 | Regular | 59 | Sunday | s | South | 59BR | 2:13 PM | 3:16 PM | 59BU | 16.03 | 63 | 29 | 8 | 21 LC40 | 2:00 PM | 3:16 PM | 59th Ave & Beardsley Rd | 33.66699537 | -112.1867351 | 59th Ave & Buckeye Rd | 33.43696818 | -112.1865789 | 13 |
| WEST | 2017 | 2713859 | 2017 | 20166885 | 70139047 | 16 | Deadhead | 59 | Sunday | s | | 59BU | 3:16 PM | 3:20 PM | 51HD | 1.20 | 4 | | | LC40 | 3:16 PM | 3:49 PM | 59th Ave & Buckeye Rd | 33.43696818 | -112.1865789 | 51st Ave & Hadley St | 33.43983825 | -112.1696634 | 0 |
| WEST | 2017 | 2713859 | 2017 | 20166771 | 70139048 | 17 | Deadhead | 59 | Sunday | s | | 51HD | 3:49 PM | 3:53 PM | 59BU | 1.20 | 4 | | | LC40 | 3:20 PM | 3:53 PM | 51st Ave & Hadley St | 33.43983825 | -112.1696634 | 59th Ave & Buckeye Rd | 33.43696818 | -112.1865789 | 29 |
| WEST | 2017 | 2713859 | 2017 | 20165309 | 16682 | 18 | Regular | 59 | Sunday | s | North | 59BU | 3:53 PM | 5:01 PM | 59BR | 16.61 | 68 | 12 | 9 | 3 LC40 | 3:53 PM | 5:13 PM | 59th Ave & Buckeye Rd | 33.43696818 | -112.1865789 | 59th Ave & Beardsley Rd | 33.66699537 | -112.1867351 | 0 |
| WEST | 2017 | 2713859 | 2017 | 20165316 | 16710 | 19 | Regular | 59 | Sunday | s | South | 59BR | 5:13 PM | 6:16 PM | 59BU | 16.03 | 63 | 30 | 8 | 22 LC40 | 5:01 PM | 6:16 PM | 59th Ave & Beardsley Rd | 33.66699537 | -112.1867351 | 59th Ave & Buckeye Rd | 33.43696818 | -112.1865789 | 12 |
| WEST | 2017 | 2713859 | 2017 | 20166891 | 70139059 | 20 | Deadhead | 59 | Sunday | s | | 59BU | 6:16 PM | 6:20 PM | 51HD | 1.20 | 4 | | | LC40 | 6:16 PM | 6:50 PM | 59th Ave & Buckeye Rd | 33.43696818 | -112.1865789 | 51st Ave & Hadley St | 33.43983825 | -112.1696634 | 0 |
| WEST | 2017 | 2713859 | 2017 | 20166772 | 70139060 | 21 | Deadhead | 59 | Sunday | s | | 51HD | 6:50 PM | 6:54 PM | 59BU | 1.20 | 4 | | | LC40 | 6:20 PM | 6:54 PM | 51st Ave & Hadley St | 33.43983825 | -112.1696634 | 59th Ave & Buckeye Rd | 33.43696818 | -112.1865789 | 30 |
| WEST | 2017 | 2713859 | 2017 | 20165303 | 16680 | 22 | Regular | 59 | Sunday | s | North | 59BU | 6:54 PM | 7:55 PM | 59BR | 16.61 | 61 | 24 | 8 | 16 LC40 | 6:54 PM | 8:19 PM | 59th Ave & Buckeye Rd | 33.43696818 | -112.1865789 | 59th Ave & Beardsley Rd | 33.66699537 | -112.1867351 | 0 |
| WEST | 2017 | 2713859 | 2017 | 20165305 | 16713 | 23 | Regular | 59 | Sunday | s | South | 59BR | 8:19 PM | 9:15 PM | 59BU | 16.03 | 56 | | | LC40 | 7:55 PM | 9:15 PM | 59th Ave & Beardsley Rd | 33.66699537 | -112.1867351 | 59th Ave & Buckeye Rd | 33.43696818 | -112.1865789 | 24 |
| WEST | 2017 | 2713859 | 2017 | 20166555 | 70138672 | 24 | Pull-in | 59 | Sunday | s | | 59BU | 9:15 PM | 9:27 PM | WEST | 4.69 | 12 | | | LC40 | 9:15 PM | | 59th Ave & Buckeye Rd | 33.43696818 | -112.1865789 | West Transit Facility | 33.45411524 | -112.2287661 | 0 |
| WEST | 2018 | 2713875 | 2018 | | | 1 | Prep-out | | | | | WEST | 4:26 AM | 4:41 AM | WEST | | | | | LC40 | | 4:41 AM | West Transit Facility | 33.45411524 | -112.2287661 | West Transit Facility | 33.45411524 | -112.2287661 | 52597706 |
| WEST | 2018 | 2713875 | 2018 | 20166084 | 70136208 | 2 | Pull-out | 51 | Sunday | s | | WEST | 4:41 AM | 5:00 AM | 51CA | 7.55 | 19 | | | LC40 | | 5:00 AM | West Transit Facility | 33.45411524 | -112.2287661 | 51st Ave & Camelback Rd | 33.50945532 | -112.1687855 | 52597721 |
| WEST | 2018 | 2713875 | 2018 | 20166008 | 95468 | 3 | Regular | 51 | Sunday | s | South | 51CA | 5:00 AM | 5:27 AM | BA51 | 9.06 | 27 | 15 | 6 | 9 LC40 | 5:00 AM | 5:27 AM | 51st Ave & Camelback Rd | 33.50945532 | -112.1687855 | 51st Ave & Baseline Rd | 33.37752263 | -112.1682551 | 0 |
| WEST | 2018 | 2713875 | 2018 | 20166080 | 70136204 | 4 | Deadhead | 51 | Sunday | s | | BA51 | 5:27 AM | 5:39 AM | 51PE | 8.32 | 12 | | | LC40 | 5:27 AM | 5:54 AM | 51st Ave & Baseline Rd | 33.37752263 | -112.1682551 | 51st Ave & Pecos Rd | 33.29045953 | -112.1690898 | 0 |
| WEST | 2018 | 2713875 | 2018 | 20165265 | 16600 | 5 | Regular | 51 | Sunday | s | North | 51PE | 5:54 AM | 7:05 AM | ASUW | 24.97 | 71 | 33 | 11 | 22 LC40 | 5:39 AM | 7:38 AM | 51st Ave & Pecos Rd | 33.29045953 | -112.1690898 | ASU West Campus | 33.60922389 | -112.1604935 | 15 |
| WEST | 2018 | 2713875 | 2018 | 20165764 | 16659 | 6 | Regular | 51 | Sunday | s | South | ASUW | 7:38 AM | 8:27 AM | BA51 | 17.01 | 49 | 11 | 8 | 3 LC40 | 7:05 AM | 8:27 AM | ASU West Campus | 33.60922389 | -112.1604935 | 51st Ave & Baseline Rd | 33.37752263 | -112.1682551 | 33 |
| WEST | 2018 | 2713875 | 2018 | 20166081 | 70136205 | 7 | Deadhead | 51 | Sunday | s | | BA51 | 8:27 AM | 8:32 AM | BA51 | 1.85 | 5 | | | LC40 | 8:27 AM | 8:43 AM | 51st Ave & Baseline Rd | 33.37752263 | -112.1682551 | 51st Ave & Baseline Rd | 33.37752263 | -112.1682551 | 0 |
| WEST | 2018 | 2713875 | 2018 | 20165751 | 16630 | 8 | Regular | 51 | Sunday | s | North | BA51 | 8:43 AM | 9:37 AM | ASUW | 16.31 | 54 | 25 | 9 | 16 LC40 | 8:32 AM | 10:02 AM | 51st Ave & Baseline Rd | 33.37752263 | -112.1682551 | ASU West Campus | 33.60922389 | -112.1604935 | 11 |
| WEST | 2018 | 2713875 | 2018 | 20165281 | 16635 | 9 | Regular | 51 | Sunday | s | South | ASUW | 10:02 AM | 11:26 AM | 51PE | 27.75 | 84 | 25 | 13 | 12 LC40 | 9:37 AM | 11:51 AM | ASU West Campus | 33.60922389 | -112.1604935 | 51st Ave & Pecos Rd | 33.29045953 | -112.1690898 | 25 |
| WEST | 2018 | 2713875 | 2018 | 20165272 | 16602 | 10 | Regular | 51 | Sunday | s | North | 51PE | 11:51 AM | 1:08 PM | ASUW | 24.97 | 77 | 24 | 12 | 12 LC40 | 11:26 AM | 1:32 PM | 51st Ave & Pecos Rd | 33.29045953 | -112.1690898 | ASU West Campus | 33.60922389 | -112.1604935 | 25 |
| WEST | 2018 | 2713875 | 2018 | 20165766 | 16661 | 11 | Regular | 51 | Sunday | s | South | ASUW | 1:32 PM | 2:28 PM | BA51 | 17.01 | 56 | 9 | 9 | 0 LC40 | 1:08 PM | 2:28 PM | ASU West Campus | 33.60922389 | -112.1604935 | 51st Ave & Baseline Rd | 33.37752263 | -112.1682551 | 24 |
| WEST | 2018 | 2713875 | 2018 | 20166082 | 70136206 | 12 | Deadhead | 51 | Sunday | s | | BA51 | 2:28 PM | 2:33 PM | BA51 | 1.85 | 5 | | | LC40 | 2:28 PM | 2:42 PM | 51st Ave & Baseline Rd | 33.37752263 | -112.1682551 | 51st Ave & Baseline Rd | 33.37752263 | -112.1682551 | 0 |
| WEST | 2018 | 2713875 | 2018 | 20165767 | 16625 | 13 | Regular | 51 | Sunday | s | North | BA51 | 2:42 PM | 3:38 PM | ASUW | 16.31 | 56 | 24 | 9 | 15 LC40 | 2:33 PM | 4:02 PM | 51st Ave & Baseline Rd | 33.37752263 | -112.1682551 | ASU West Campus | 33.60922389 | -112.1604935 | 9 |
| WEST | 2018 | 2713875 | 2018 | 20165290 | 16639 | 14 | Regular | 51 | Sunday | s | South | ASUW | 4:02 PM | 5:26 PM | 51PE | 27.75 | 84 | 25 | 13 | 12 LC40 | 3:38 PM | 5:51 PM | ASU West Campus | 33.60922389 | -112.1604935 | 51st Ave & Pecos Rd | 33.29045953 | -112.1690898 | 24 |
| WEST | 2018 | 2713875 | 2018 | 20165271 | 16603 | 15 | Regular | 51 | Sunday | s | North | 51PE | 5:51 PM | 7:06 PM | ASUW | 24.97 | 75 | 29 | 12 | 17 LC40 | 5:26 PM | 7:35 PM | 51st Ave & Pecos Rd | 33.29045953 | -112.1690898 | ASU West Campus | 33.60922389 | -112.1604935 | 25 |
| WEST | 2018 | 2713875 | 2018 | 20165777 | 16657 | 16 | Regular | 51 | Sunday | s | South | ASUW | 7:35 PM | 8:29 PM | BA51 | 17.01 | 54 | 11 | 9 | 2 LC40 | 7:06 PM | 8:29 PM | ASU West Campus | 33.60922389 | -112.1604935 | 51st Ave & Baseline Rd | 33.37752263 | -112.1682551 | 29 |
| WEST | 2018 | 2713875 | 2018 | 20166083 | 70136207 | 17 | Deadhead | 51 | Sunday | s | | BA51 | 8:29 PM | 8:34 PM | BA51 | 1.85 | 5 | | | LC40 | 8:29 PM | 8:45 PM | 51st Ave & Baseline Rd | 33.37752263 | -112.1682551 | 51st Ave & Baseline Rd | 33.37752263 | -112.1682551 | 0 |
| WEST | 2018 | 2713875 | 2018 | 20165781 | 16616 | 18 | Regular | 51 | Sunday | s | North | BA51 | 8:45 PM | 9:32 PM | ASUW | 16.31 | 47 | 36 | 8 | 28 LC40 | 8:34 PM | 10:08 PM | 51st Ave & Baseline Rd | 33.37752263 | -112.1682551 | ASU West Campus | 33.60922389 | -112.1604935 | 11 |
| WEST | 2018 | 2713875 | 2018 | 20165964 | 16632 | 19 | Regular | 51 | Sunday | s | South | ASUW | 10:08 PM | 11:25 PM | 51PE | 27.75 | 77 | | | LC40 | 9:32 PM | 11:25 PM | ASU West Campus | 33.60922389 | -112.1604935 | 51st Ave & Pecos Rd | 33.29045953 | -112.1690898 | 36 |
| WEST | 2018 | 2713875 | 2018 | 20166085 | 70136209 | 20 | Pull-in | 51 | Sunday | s | | 51PE | 11:25 PM | 12:05 AM | WEST | 16.00 | 40 | | | LC40 | 11:25 PM | | 51st Ave & Pecos Rd | 33.29045953 | -112.1690898 | West Transit Facility | 33.45411524 | -112.2287661 | 0 |
| WEST | 2019 | 2713876 | 2019 | | | 1 | Prep-out | | | | | WEST | 4:28 AM | 4:43 AM | WEST | | | | | LC40 | | 4:43 AM | West Transit Facility | 33.45411524 | -112.2287661 | West Transit Facility | 33.45411524 | -112.2287661 | 52597708 |
| WEST | 2019 | 2713876 | 2019 | 20166089 | 70136221 | 2 | Pull-out | 51 | Sunday | s | | WEST | 4:43 AM | 5:05 AM | 51TH | 5.33 | 22 | | | LC40 | | 5:05 AM | West Transit Facility | 33.45411524 | -112.2287661 | 51st Ave & Thomas Rd | 33.48054224 | -112.1689673 | 52597723 |
| WEST | 2019 | 2713876 | 2019 | 20166011 | 95470 | 3 | Regular | 51 | Sunday | s | North | 51TH | 5:05 AM | 5:35 AM | ASUW | 9.21 | 30 | 33 | 6 | 27 LC40 | 5:05 AM | 6:08 AM | 51st Ave & Thomas Rd | 33.48054224 | -112.1689673 | ASU West Campus | 33.60922389 | -112.1604935 | 0 |
| WEST | 2019 | 2713876 | 2019 | 20165280 | 16643 | 4 | Regular | 51 | Sunday | s | South | ASUW | 6:08 AM | 7:25 AM | 51PE | 27.75 | 77 | 27 | 12 | 15 LC40 | 5:35 AM | 7:52 AM | ASU West Campus | 33.60922389 | -112.1604935 | 51st Ave & Pecos Rd | 33.29045953 | -112.1690898 | 33 |
| WEST | 2019 | 2713876 | 2019 | 20165268 | 16597 | 5 | Regular | 51 | Sunday | s | North | 51PE | 7:52 AM | 9:07 AM | ASUW | 24.97 | 75 | 30 | 12 | 18 LC40 | 7:25 AM | 9:37 AM | 51st Ave & Pecos Rd | 33.29045953 | -112.1690898 | ASU West Campus | 33.60922389 | -112.1604935 | 27 |
| WEST | 2019 | 2713876 | 2019 | 20165787 | 16650 | 6 | Regular | 51 | Sunday | s | South | ASUW | 9:37 AM | 10:28 AM | BA51 | 17.01 | 51 | 10 | 8 | 2 LC40 | 9:07 AM | 10:28 AM | ASU West Campus | 33.60922389 | -112.1604935 | 51st Ave & Baseline Rd | 33.37752263 | -112.1682551 | 30 |
| WEST | 2019 | 2713876 | 2019 | 20166086 | 70136218 | 7 | Deadhead | 51 | Sunday | s | | BA51 | 10:28 AM | 10:33 AM | BA51 | 1.85 | 5 | | | LC40 | 10:28 AM | 10:43 AM | 51st Ave & Baseline Rd | 33.37752263 | -112.1682551 | 51st Ave & Baseline Rd | 33.37752263 | -112.1682551 | 0 |
| WEST | 2019 | 2713876 | 2019 | 20165768 | 16624 | 8 | Regular | 51 | Sunday | s | North | BA51 | 10:43 AM | 11:38 AM | ASUW | 16.31 | 55 | 24 | 9 | 15 LC40 | 10:33 AM | 12:02 PM | 51st Ave & Baseline Rd | 33.37752263 | -112.1682551 | ASU West Campus | 33.60922389 | -112.1604935 | 10 |
| WEST | 2019 | 2713876 | 2019 | 20165286 | 16646 | 9 | Regular | 51 | Sunday | s | South | ASUW | 12:02 PM | 1:26 PM | 51PE | 27.75 | 84 | 24 | 13 | 11 LC40 | 11:38 AM | 1:50 PM | ASU West Campus | 33.60922389 | -112.1604935 | 51st Ave & Pecos Rd | 33.29045953 | -112.1690898 | 24 |
| WEST | 2019 | 2713876 | 2019 | 20165274 | 16606 | 10 | Regular | 51 | Sunday | s | North | 51PE | 1:50 PM | 3:08 PM | ASUW | 24.97 | 78 | 24 | 12 | 12 LC40 | 1:26 PM | 3:32 PM | 51st Ave & Pecos Rd | 33.29045953 | -112.1690898 | ASU West Campus | 33.60922389 | -112.1604935 | 24 |
| WEST | 2019 | 2713876 | 2019 | 20165779 | 16654 | 11 | Regular | 51 | Sunday | s | South | ASUW | 3:32 PM | 4:28 PM | BA51 | 17.01 | 56 | 9 | 9 | 0 LC40 | 3:08 PM | 4:28 PM | ASU West Campus | 33.60922389 | -112.1604935 | 51st Ave & Baseline Rd | 33.37752263 | -112.1682551 | 24 |
| WEST | 2019 | 2713876 | 2019 | 20166087 | 70136219 | 12 | Deadhead | 51 | Sunday | s | | BA51 | 4:28 PM | 4:33 PM | BA51 | 1.85 | 5 | | | LC40 | 4:28 PM | 4:42 PM | 51st Ave & Baseline Rd | 33.37752263 | -112.1682551 | 51st Ave & Baseline Rd | 33.37752263 | -112.1682551 | 0 |
| WEST | 2019 | 2713876 | 2019 | 20165761 | 16629 | 13 | Regular | 51 | Sunday | s | North | BA51 | 4:42 PM | 5:36 PM | ASUW | 16.31 | 54 | 27 | 9 | 18 LC40 | 4:33 PM | 6:03 PM | 51st Ave & Baseline Rd | 33.37752263 | -112.1682551 | ASU West Campus | 33.60922389 | -112.1604935 | 9 |
| WEST | 2019 | 2713876 | 2019 | 20165292 | 16637 | 14 | Regular | 51 | Sunday | s | South | ASUW | 6:03 PM | 7:27 PM | 51PE | 27.75 | 84 | 24 | 13 | 11 LC40 | 5:36 PM | 7:51 PM | ASU West Campus | 33.60922389 | -112.1604935 | 51st Ave & Pecos Rd | 33.29045953 | -112.1690898 | 27 |
| WEST | 2019 | 2713876 | 2019 | 20165782 | 16615 | 15 | Regular | 51 | Sunday | s | North | 51PE | 7:51 PM | 9:02 PM | ASUW | 24.97 | 71 | 35 | 11 | 24 LC40 | 7:27 PM | 9:37 PM | 51st Ave & Pecos Rd | 33.29045953 | -112.1690898 | ASU West Campus | 33.60922389 | -112.1604935 | 24 |
| WEST | 2019 | 2713876 | 2019 | 20165755 | 16668 | 16 | Regular | 51 | Sunday | s | South | ASUW | 9:37 PM | 10:27 PM | BA51 | 17.01 | 50 | 13 | 8 | 5 LC40 | 9:02 PM | 10:27 PM | ASU West Campus | 33.60922389 | -112.1604935 | 51st Ave & Baseline Rd | 33.37752263 | -112.1682551 | 35 |
| WEST | 2019 | 2713876 | 2019 | 20166088 | 70136220 | 17 | Deadhead | 51 | Sunday | s | | BA51 | 10:27 PM | 10:32 PM | BA51 | 1.85 | 5 | | | LC40 | 10:27 PM | 10:45 PM | 51st Ave & Baseline Rd | 33.37752263 | -112.1682551 | 51st Ave & Baseline Rd | 33.37752263 | -112.1682551 | 0 |
| WEST | 2019 | 2713876 | 2019 | 20165956 | 16594 | 18 | Regular | 51 | Sunday | s | North | BA51 | 10:45 PM | 11:32 PM | ASUW | 16.31 | 47 | | | LC40 | 10:32 PM | 11:32 PM | 51st Ave & Baseline Rd | 33.37752263 | -112.1682551 | ASU West Campus | 33.60922389 | -112.1604935 | 13 |
| WEST | 2019 | 2713876 | 2019 | 20166090 | 70136222 | 19 | Pull-in | 51 | Sunday | s | | ASUW | 11:32 PM | 12:05 AM | WEST | 20.70 | 33 | | | LC40 | 11:32 PM | | ASU West Campus | 33.60922389 | -112.1604935 | West Transit Facility | 33.45411524 | -112.2287661 | 0 |
| WEST | 2020 | 2713860 | 2020 | | | 1 | Prep-out | | | | | WEST | 4:28 AM | 4:43 AM | WEST | | | | | LC40 | | 4:43 AM | West Transit Facility | 33.45411524 | -112.2287661 | West Transit Facility | 33.45411524 | -112.2287661 | 52597708 |
| WEST | 2020 | 2713860 | 2020 | 20166569 | 70138698 | 2 | Pull-out | 59 | Sunday | s | | WEST | 4:43 AM | 4:55 AM | 59BU | 3.59 | 12 | | | LC40 | | 4:55 AM | West Transit Facility | 33.45411524 | -112.2287661 | 59th Ave & Buckeye Rd | 33.43696818 | -112.1865789 | 52597723 |
| WEST | 2020 | 2713860 | 2020 | 20166009 | 95472 | 3 | Regular | 59 | Sunday | s | North | 59BU | 4:55 AM | 5:13 AM | 59CA | 5.14 | 18 | 10 | 5 | 5 LC40 | 4:55 AM | 5:13 AM | 59th Ave & Buckeye Rd | 33.43696818 | -112.1865789 | 59th Ave & Camelback Rd | 33.50954747 | -112.1863644 | 0 |
| WEST | 2020 | 2713860 | 2020 | 20166556 | 70138673 | 4 | Deadhead | 59 | Sunday | s | | 59CA | 5:13 AM | 5:17 AM | 59CA | 1.00 | 4 | | | LC40 | 5:13 AM | 5:27 AM | 59th Ave & Camelback Rd | 33.50954747 | -112.1863644 | 59th Ave & Camelback Rd | 33.50954747 | -112.1863644 | 0 |
| WEST | 2020 | 2713860 | 2020 | 20166013 | 95473 | 5 | Regular | 59 | Sunday | s | South | 59CA | 5:27 AM | 5:45 AM | 59BU | 5.14 | 18 | 32 | 5 | 27 LC40 | 5:17 AM | 5:45 AM | 59th Ave & Camelback Rd | 33.50954747 | -112.1863644 | 59th Ave & Buckeye Rd | 33.43696818 | -112.1865789 | 10 |
| WEST | 2020 | 2713860 | 2020 | 20166866 | 70139009 | 6 | Deadhead | 59 | Sunday | s | | 59BU | 5:45 AM | 5:49 AM | 51HD | 1.20 | 4 | | | LC40 | 5:45 AM | 6:21 AM | 59th Ave & Buckeye Rd | 33.43696818 | -112.1865789 | 51st Ave & Hadley St | 33.43983825 | -112.1696634 | 0 |
| WEST | 2020 | 2713860 | 2020 | 20166773 | 70139010 | 7 | Deadhead | 59 | Sunday | s | | 51HD | 6:21 AM | 6:25 AM | 59BU | 1.20 | 4 | | | LC40 | 5:49 AM | 6:25 AM | 51st Ave & Hadley St | 33.43983825 | -112.1696634 | 59th Ave & Buckeye Rd | 33.43696818 | -112.1865789 | 32 |
| WEST | 2020 | 2713860 | 2020 | 20165804 | 16703 | 8 | Regular | 59 | Sunday | s | North | 59BU | 6:25 AM | 6:43 AM | 59CA | 5.14 | 18 | 8 | 5 | 3 LC40 | 6:25 AM | 6:43 AM | 59th Ave & Buckeye Rd | 33.43696818 | -112.1865789 | 59th Ave & Camelback Rd | 33.50954747 | -112.1863644 | 0 |
| WEST | 2020 | 2713860 | 2020 | 20166557 | 70138675 | 9 | Deadhead | 59 | Sunday | s | | 59CA | 6:43 AM | 6:52 AM | 75CA | 3.00 | 9 | | | LC40 | 6:43 AM | 7:00 AM | 59th Ave & Camelback Rd | 33.50954747 | -112.1863644 | 75th Ave & Camelback Rd | 33.50872446 | -112.22051 | 0 |
| WEST | 2020 | 2713860 | 2020 | 20165850 | 16885 | 10 | Regular | 75 | Sunday | s | South | 75CA | 7:00 AM | 7:23 AM | 75LB | 7.30 | 23 | 20 | 5 | 15 LC40 | 6:52 AM | 7:43 AM | 75th Ave & Camelback Rd | 33.50872446 | -112.22051 | 75th Ave & Lower Buckeye Rd | 33.42294285 | -112.2211466 | 8 |
| WEST | 2020 | 2713860 | 2020 | 20166774 | 70138970 | 11 | Deadhead | 75 | Sunday | s | | 75LB | 7:43 AM | 7:48 AM | SLHS-N | 2.70 | 5 | | | LC40 | 7:23 AM | 7:48 AM | 75th Ave & Lower Buckeye Rd | 33.42294285 | -112.2211466 | Sierra Linda HS-North | 33.41877515 | -112.2038817 | 20 |
| WEST | 2020 | 2713860 | 2020 | 20165831 | 16763 | 12 | Regular | 67 | Sunday | s | North | SLHS-N | 7:48 AM | 8:10 AM | 67CA | 6.27 | 22 | 14 | 5 | 9 LC40 | 7:48 AM | 8:10 AM | Sierra Linda HS-North | 33.41877515 | -112.2038817 | 67th Ave & Camelback Rd | 33.50934213 | -112.2031583 | 0 |
| WEST | 2020 | 2713860 | 2020 | 20166558 | 70138677 | 13 | Deadhead | 67 | Sunday | s | | 67CA | 8:10 AM | 8:13 AM | 59CA | 1.00 | 3 | | | LC40 | 8:10 AM | 8:27 AM | 67th Ave & Camelback Rd | 33.50934213 | -112.2031583 | 59th Ave & Camelback Rd | 33.50954747 | -112.1863644 | 0 |
| WEST | 2020 | 2713860 | 2020 | 20165821 | 16736 | 14 | Regular | 59 | Sunday | s | South | 59CA | 8:27 AM | 8:45 AM | 59BU | 5.14 | 18 | 32 | 5 | 27 LC40 | 8:13 AM | 8:45 AM | 59th Ave & Camelback Rd | 33.50954747 | -112.1863644 | 59th Ave & Buckeye Rd | 33.43696818 | -112.1865789 | 14 |
| WEST | 2020 | 2713860 | 2020 | 20166872 | 70139021 | 15 | Deadhead | 59 | Sunday | s | | 59BU | 8:45 AM | 8:49 AM | 51HD | 1.20 | 4 | | | LC40 | 8:45 AM | 9:21 AM | 59th Ave & Buckeye Rd | 33.43696818 | -112.1865789 | 51st Ave & Hadley St | 33.43983825 | -112.1696634 | 0 |
| WEST | 2020 | 2713860 | 2020 | 20166775 | 70139022 | 16 | Deadhead | 59 | Sunday | s | | 51HD | 9:21 AM | 9:25 AM | 59BU | 1.20 | 4 | | | LC40 | 8:49 AM | 9:25 AM | 51st Ave & Hadley St | 33.43983825 | -112.1696634 | 59th Ave & Buckeye Rd | 33.43696818 | -112.1865789 | 32 |
| WEST | 2020 | 2713860 | 2020 | 20165803 | 16696 | 17 | Regular | 59 | Sunday | s | North | 59BU | 9:25 AM | 9:43 AM | 59CA | 5.14 | 18 | 8 | 5 | 3 LC40 | 9:25 AM | 9:43 AM | 59th Ave & Buckeye Rd | 33.43696818 | -112.1865789 | 59th Ave & Camelback Rd | 33.50954747 | -112.1863644 | 0 |
| WEST | 2020 | 2713860 | 2020 | 20166559 | 70138679 | 18 | Deadhead | 59 | Sunday | s | | 59CA | 9:43 AM | 9:52 AM | 75CA | 3.00 | 9 | | | LC40 | 9:43 AM | 10:00 AM | 59th Ave & Camelback Rd | 33.50954747 | -112.1863644 | 75th Ave & Camelback Rd | 33.50872446 | -112.22051 | 0 |
| WEST | 2020 | 2713860 | 2020 | 20165845 | 16875 | 19 | Regular | 75 | Sunday | s | South | 75CA | 10:00 AM | 10:23 AM | 75LB | 7.30 | 23 | 19 | 5 | 14 LC40 | 9:52 AM | 10:42 AM | 75th Ave & Camelback Rd | 33.50872446 | -112.22051 | 75th Ave & Lower Buckeye Rd | 33.42294285 | -112.2211466 | 8 |
| WEST | 2020 | 2713860 | 2020 | 20166776 | 70138964 | 20 | Deadhead | 75 | Sunday | s | | 75LB | 10:42 AM | 10:47 AM | SLHS-N | 2.70 | 5 | | | LC40 | 10:23 AM | 10:47 AM | 75th Ave & Lower Buckeye Rd | 33.42294285 | -112.2211466 | Sierra Linda HS-North | 33.41877515 | -112.2038817 | 19 |
| WEST | 2020 | 2713860 | 2020 | 20165840 | 16753 | 21 | Regular | 67 | Sunday | s | North | SLHS-N | 10:47 AM | 11:10 AM | 67CA | 6.27 | 23 | 14 | 5 | 9 LC40 | 10:47 AM | 11:10 AM | Sierra Linda HS-North | 33.41877515 | -112.2038817 | 67th Ave & Camelback Rd | 33.50934213 | -112.2031583 | 0 |
| WEST | 2020 | 2713860 | 2020 | 20166560 | 70138681 | 22 | Deadhead | 67 | Sunday | s | | 67CA | 11:10 AM | 11:13 AM | 59CA | 1.00 | 3 | | | LC40 | 11:10 AM | 11:27 AM | 67th Ave & Camelback Rd | 33.50934213 | -112.2031583 | 59th Ave & Camelback Rd | 33.50954747 | -112.1863644 | 0 |
| WEST | 2020 | 2713860 | 2020 | 20165824 | 16739 | 23 | Regular | 59 | Sunday | s | South | 59CA | 11:27 AM | 11:46 AM | 59BU | 5.14 | 19 | 31 | 5 | 26 LC40 | 11:13 AM | 11:46 AM | 59th Ave & Camelback Rd | 33.50954747 | -112.1863644 | 59th Ave & Buckeye Rd | 33.43696818 | -112.1865789 | 14 |
| WEST | 2020 | 2713860 | 2020 | 20166878 | 70139033 | 24 | Deadhead | 59 | Sunday | s | | 59BU | 11:46 AM | 11:50 AM | 51HD | 1.20 | 4 | | | LC40 | 11:46 AM | 12:21 PM | 59th Ave & Buckeye Rd | 33.43696818 | -112.1865789 | 51st Ave & Hadley St | 33.43983825 | -112.1696634 | 0 |

| | | | | | | | | | | | | | | | | | | | | | | | | | | | | | | | |
|---|---|---|---|---|---|---|---|---|---|---|---|---|---|---|---|---|---|---|---|---|---|---|---|---|---|---|---|---|---|---|---|
| WEST | 2020 | 2713860 | 2020 | 20166777 | 70139034 | 25 | Deadhead | 59 | Sunday | s | | 51HD | 12:21 PM | 12:25 PM | 59BU | 1.20 | 4 | | | | LC40 | 11:50 AM | 12:25 PM | 51st Ave & Hadley St | 33.43983825 | -112.1696634 | 59th Ave & Buckeye Rd | 33.43696818 | -112.1865789 | 31 |
| WEST | 2020 | 2713860 | 2020 | 20165809 | 16694 | 26 | Regular | 59 | Sunday | s | North | 59BU | 12:25 PM | 12:43 PM | 59CA | 5.14 | 18 | 8 | 5 | 3 | LC40 | 12:25 PM | 12:43 PM | 59th Ave & Buckeye Rd | 33.43696818 | -112.1865789 | 59th Ave & Camelback Rd | 33.50954747 | -112.1863644 | 0 |
| WEST | 2020 | 2713860 | 2020 | 20166561 | 70138683 | 27 | Deadhead | 59 | Sunday | s | | 59CA | 12:43 PM | 12:52 PM | 75CA | 3.00 | 9 | | | | LC40 | 12:43 PM | 1:00 PM | 59th Ave & Camelback Rd | 33.50954747 | -112.1863644 | 75th Ave & Camelback Rd | 33.50872446 | -112.22051 | 0 |
| WEST | 2020 | 2713860 | 2020 | 20165851 | 16882 | 28 | Regular | 75 | Sunday | s | South | 75CA | 1:00 PM | 1:25 PM | 75LB | 7.30 | 25 | 15 | 5 | 10 | LC40 | 12:52 PM | 1:40 PM | 75th Ave & Camelback Rd | 33.50872446 | -112.22051 | 75th Ave & Lower Buckeye Rd | 33.42294285 | -112.2211466 | 8 |
| WEST | 2020 | 2713860 | 2020 | 20166778 | 70138958 | 29 | Deadhead | 75 | Sunday | s | | 75LB | 1:40 PM | 1:45 PM | SLHS-N | 2.70 | 5 | | | | LC40 | 1:25 PM | 1:45 PM | 75th Ave & Lower Buckeye Rd | 33.42294285 | -112.2211466 | Sierra Linda HS-North | 33.41877515 | -112.2038817 | 15 |
| WEST | 2020 | 2713860 | 2020 | 20165832 | 16751 | 30 | Regular | 67 | Sunday | s | North | SLHS-N | 1:45 PM | 2:10 PM | 67CA | 6.27 | 25 | 14 | 5 | 9 | LC40 | 1:45 PM | 2:10 PM | Sierra Linda HS-North | 33.41877515 | -112.2038817 | 67th Ave & Camelback Rd | 33.50934213 | -112.2031583 | 0 |
| WEST | 2020 | 2713860 | 2020 | 20166562 | 70138685 | 31 | Deadhead | 67 | Sunday | s | | 67CA | 2:10 PM | 2:13 PM | 59CA | 1.00 | 3 | | | | LC40 | 2:10 PM | 2:27 PM | 67th Ave & Camelback Rd | 33.50934213 | -112.2031583 | 59th Ave & Camelback Rd | 33.50954747 | -112.1863644 | 0 |
| WEST | 2020 | 2713860 | 2020 | 20165793 | 16726 | 32 | Regular | 59 | Sunday | s | South | 59CA | 2:27 PM | 2:46 PM | 59BU | 5.14 | 19 | 29 | 5 | 24 | LC40 | 2:13 PM | 2:46 PM | 59th Ave & Camelback Rd | 33.50954747 | -112.1863644 | 59th Ave & Buckeye Rd | 33.43696818 | -112.1865789 | 14 |
| WEST | 2020 | 2713860 | 2020 | 20166884 | 70139045 | 33 | Deadhead | 59 | Sunday | s | | 59BU | 2:46 PM | 2:50 PM | 51HD | 1.20 | 4 | | | | LC40 | 2:46 PM | 3:19 PM | 59th Ave & Buckeye Rd | 33.43696818 | -112.1865789 | 51st Ave & Hadley St | 33.43983825 | -112.1696634 | 0 |
| WEST | 2020 | 2713860 | 2020 | 20166779 | 70139046 | 34 | Deadhead | 59 | Sunday | s | | 51HD | 3:19 PM | 3:23 PM | 59BU | 1.20 | 4 | | | | LC40 | 2:50 PM | 3:23 PM | 51st Ave & Hadley St | 33.43983825 | -112.1696634 | 59th Ave & Buckeye Rd | 33.43696818 | -112.1865789 | 29 |
| WEST | 2020 | 2713860 | 2020 | 20165813 | 16701 | 35 | Regular | 59 | Sunday | s | North | 59BU | 3:23 PM | 3:43 PM | 59CA | 5.14 | 20 | 8 | 5 | 3 | LC40 | 3:23 PM | 3:43 PM | 59th Ave & Buckeye Rd | 33.43696818 | -112.1865789 | 59th Ave & Camelback Rd | 33.50954747 | -112.1863644 | 0 |
| WEST | 2020 | 2713860 | 2020 | 20166563 | 70138687 | 36 | Deadhead | 59 | Sunday | s | | 59CA | 3:43 PM | 3:52 PM | 75CA | 3.00 | 9 | | | | LC40 | 3:43 PM | 4:00 PM | 59th Ave & Camelback Rd | 33.50954747 | -112.1863644 | 75th Ave & Camelback Rd | 33.50872446 | -112.22051 | 0 |
| WEST | 2020 | 2713860 | 2020 | 20165868 | 16887 | 37 | Regular | 75 | Sunday | s | South | 75CA | 4:00 PM | 4:26 PM | 75LB | 7.30 | 26 | 14 | 5 | 9 | LC40 | 3:52 PM | 4:40 PM | 75th Ave & Camelback Rd | 33.50872446 | -112.22051 | 75th Ave & Lower Buckeye Rd | 33.42294285 | -112.2211466 | 8 |
| WEST | 2020 | 2713860 | 2020 | 20166780 | 70138952 | 38 | Deadhead | 75 | Sunday | s | | 75LB | 4:40 PM | 4:45 PM | SLHS-N | 2.70 | 5 | | | | LC40 | 4:26 PM | 4:45 PM | 75th Ave & Lower Buckeye Rd | 33.42294285 | -112.2211466 | Sierra Linda HS-North | 33.41877515 | -112.2038817 | 14 |
| WEST | 2020 | 2713860 | 2020 | 20165825 | 16761 | 39 | Regular | 67 | Sunday | s | North | SLHS-N | 4:45 PM | 5:10 PM | 67CA | 6.27 | 25 | 14 | 5 | 9 | LC40 | 4:45 PM | 5:10 PM | Sierra Linda HS-North | 33.41877515 | -112.2038817 | 67th Ave & Camelback Rd | 33.50934213 | -112.2031583 | 0 |
| WEST | 2020 | 2713860 | 2020 | 20166564 | 70138689 | 40 | Deadhead | 67 | Sunday | s | | 67CA | 5:10 PM | 5:13 PM | 59CA | 1.00 | 3 | | | | LC40 | 5:10 PM | 5:27 PM | 67th Ave & Camelback Rd | 33.50934213 | -112.2031583 | 59th Ave & Camelback Rd | 33.50954747 | -112.1863644 | 0 |
| WEST | 2020 | 2713860 | 2020 | 20165794 | 16738 | 41 | Regular | 59 | Sunday | s | South | 59CA | 5:27 PM | 5:46 PM | 59BU | 5.14 | 19 | 29 | 5 | 24 | LC40 | 5:13 PM | 5:46 PM | 59th Ave & Camelback Rd | 33.50954747 | -112.1863644 | 59th Ave & Buckeye Rd | 33.43696818 | -112.1865789 | 14 |
| WEST | 2020 | 2713860 | 2020 | 20166890 | 70139057 | 42 | Deadhead | 59 | Sunday | s | | 59BU | 5:46 PM | 5:50 PM | 51HD | 1.20 | 4 | | | | LC40 | 5:46 PM | 6:19 PM | 59th Ave & Buckeye Rd | 33.43696818 | -112.1865789 | 51st Ave & Hadley St | 33.43983825 | -112.1696634 | 0 |
| WEST | 2020 | 2713860 | 2020 | 20166781 | 70139058 | 43 | Deadhead | 59 | Sunday | s | | 51HD | 6:19 PM | 6:23 PM | 59BU | 1.20 | 4 | | | | LC40 | 5:50 PM | 6:23 PM | 51st Ave & Hadley St | 33.43983825 | -112.1696634 | 59th Ave & Buckeye Rd | 33.43696818 | -112.1865789 | 29 |
| WEST | 2020 | 2713860 | 2020 | 20165815 | 16692 | 44 | Regular | 59 | Sunday | s | North | 59BU | 6:23 PM | 6:43 PM | 59CA | 5.14 | 20 | 8 | 5 | 3 | LC40 | 6:23 PM | 6:43 PM | 59th Ave & Buckeye Rd | 33.43696818 | -112.1865789 | 59th Ave & Camelback Rd | 33.50954747 | -112.1863644 | 0 |
| WEST | 2020 | 2713860 | 2020 | 20166565 | 70138691 | 45 | Deadhead | 59 | Sunday | s | | 59CA | 6:43 PM | 6:52 PM | 75CA | 3.00 | 9 | | | | LC40 | 6:43 PM | 7:00 PM | 59th Ave & Camelback Rd | 33.50954747 | -112.1863644 | 75th Ave & Camelback Rd | 33.50872446 | -112.22051 | 0 |
| WEST | 2020 | 2713860 | 2020 | 20165862 | 16891 | 46 | Regular | 75 | Sunday | s | South | 75CA | 7:00 PM | 7:26 PM | 75LB | 7.30 | 26 | 17 | 5 | 12 | LC40 | 6:52 PM | 7:43 PM | 75th Ave & Camelback Rd | 33.50872446 | -112.22051 | 75th Ave & Lower Buckeye Rd | 33.42294285 | -112.2211466 | 8 |
| WEST | 2020 | 2713860 | 2020 | 20166782 | 70138946 | 47 | Deadhead | 75 | Sunday | s | | 75LB | 7:43 PM | 7:48 PM | SLHS-N | 2.70 | 5 | | | | LC40 | 7:26 PM | 7:48 PM | 75th Ave & Lower Buckeye Rd | 33.42294285 | -112.2211466 | Sierra Linda HS-North | 33.41877515 | -112.2038817 | 17 |
| WEST | 2020 | 2713860 | 2020 | 20165834 | 16759 | 48 | Regular | 67 | Sunday | s | North | SLHS-N | 7:48 PM | 8:10 PM | 67CA | 6.27 | 22 | 14 | 5 | 9 | LC40 | 7:48 PM | 8:10 PM | Sierra Linda HS-North | 33.41877515 | -112.2038817 | 67th Ave & Camelback Rd | 33.50934213 | -112.2031583 | 0 |
| WEST | 2020 | 2713860 | 2020 | 20166566 | 70138693 | 49 | Deadhead | 67 | Sunday | s | | 67CA | 8:10 PM | 8:13 PM | 59CA | 1.00 | 3 | | | | LC40 | 8:10 PM | 8:27 PM | 67th Ave & Camelback Rd | 33.50934213 | -112.2031583 | 59th Ave & Camelback Rd | 33.50954747 | -112.1863644 | 0 |
| WEST | 2020 | 2713860 | 2020 | 20165796 | 16728 | 50 | Regular | 59 | Sunday | s | South | 59CA | 8:27 PM | 8:45 PM | 59BU | 5.14 | 18 | 35 | 5 | 30 | LC40 | 8:13 PM | 8:45 PM | 59th Ave & Camelback Rd | 33.50954747 | -112.1863644 | 59th Ave & Buckeye Rd | 33.43696818 | -112.1865789 | 14 |
| WEST | 2020 | 2713860 | 2020 | 20166896 | 70139069 | 51 | Deadhead | 59 | Sunday | s | | 59BU | 8:45 PM | 8:49 PM | 51HD | 1.20 | 4 | | | | LC40 | 8:45 PM | 9:24 PM | 59th Ave & Buckeye Rd | 33.43696818 | -112.1865789 | 51st Ave & Hadley St | 33.43983825 | -112.1696634 | 0 |
| WEST | 2020 | 2713860 | 2020 | 20166783 | 70139070 | 52 | Deadhead | 59 | Sunday | s | | 51HD | 9:24 PM | 9:28 PM | 59BU | 1.20 | 4 | | | | LC40 | 8:49 PM | 9:28 PM | 51st Ave & Hadley St | 33.43983825 | -112.1696634 | 59th Ave & Buckeye Rd | 33.43696818 | -112.1865789 | 35 |
| WEST | 2020 | 2713860 | 2020 | 20165817 | 16705 | 53 | Regular | 59 | Sunday | s | North | 59BU | 9:28 PM | 9:43 PM | 59CA | 5.14 | 15 | 10 | 5 | 5 | LC40 | 9:28 PM | 9:43 PM | 59th Ave & Buckeye Rd | 33.43696818 | -112.1865789 | 59th Ave & Camelback Rd | 33.50954747 | -112.1863644 | 0 |
| WEST | 2020 | 2713860 | 2020 | 20166567 | 70138695 | 54 | Deadhead | 59 | Sunday | s | | 59CA | 9:43 PM | 9:47 PM | 59CA | 1.00 | 4 | | | | LC40 | 9:43 PM | 9:57 PM | 59th Ave & Camelback Rd | 33.50954747 | -112.1863644 | 59th Ave & Camelback Rd | 33.50954747 | -112.1863644 | 0 |
| WEST | 2020 | 2713860 | 2020 | 20165963 | 16709 | 55 | Regular | 59 | Sunday | s | South | 59CA | 9:57 PM | 10:15 PM | 59BU | 5.14 | 18 | 5 | 5 | 0 | LC40 | 9:47 PM | 10:15 PM | 59th Ave & Camelback Rd | 33.50954747 | -112.1863644 | 59th Ave & Buckeye Rd | 33.43696818 | -112.1865789 | 10 |
| WEST | 2020 | 2713860 | 2020 | 20166898 | 70139073 | 56 | Deadhead | 59 | Sunday | s | | 59BU | 10:15 PM | 10:19 PM | 51HD | 1.20 | 4 | | | | LC40 | 10:15 PM | 10:24 PM | 59th Ave & Buckeye Rd | 33.43696818 | -112.1865789 | 51st Ave & Hadley St | 33.43983825 | -112.1696634 | 0 |
| WEST | 2020 | 2713860 | 2020 | 20166784 | 70139074 | 57 | Deadhead | 59 | Sunday | s | | 51HD | 10:24 PM | 10:28 PM | 59BU | 1.20 | 4 | | | | LC40 | 10:19 PM | 10:28 PM | 51st Ave & Hadley St | 33.43983825 | -112.1696634 | 59th Ave & Buckeye Rd | 33.43696818 | -112.1865789 | 5 |
| WEST | 2020 | 2713860 | 2020 | 20165959 | 16669 | 58 | Regular | 59 | Sunday | s | North | 59BU | 10:28 PM | 10:43 PM | 59CA | 5.14 | 15 | 10 | 5 | 5 | LC40 | 10:28 PM | 10:43 PM | 59th Ave & Buckeye Rd | 33.43696818 | -112.1865789 | 59th Ave & Camelback Rd | 33.50954747 | -112.1863644 | 0 |
| WEST | 2020 | 2713860 | 2020 | 20166568 | 70138697 | 59 | Deadhead | 59 | Sunday | s | | 59CA | 10:43 PM | 10:47 PM | 59CA | 1.00 | 4 | | | | LC40 | 10:43 PM | 10:57 PM | 59th Ave & Camelback Rd | 33.50954747 | -112.1863644 | 59th Ave & Camelback Rd | 33.50954747 | -112.1863644 | 0 |
| WEST | 2020 | 2713860 | 2020 | 20165962 | 16707 | 60 | Regular | 59 | Sunday | s | South | 59CA | 10:57 PM | 11:15 PM | 59BU | 5.14 | 18 | | | | LC40 | 10:47 PM | 11:15 PM | 59th Ave & Camelback Rd | 33.50954747 | -112.1863644 | 59th Ave & Buckeye Rd | 33.43696818 | -112.1865789 | 10 |
| WEST | 2020 | 2713860 | 2020 | 20166570 | 70138699 | 61 | Pull-in | 59 | Sunday | s | | 59BU | 11:15 PM | 11:27 PM | WEST | 4.69 | 12 | | | | LC40 | 11:15 PM | | 59th Ave & Buckeye Rd | 33.43696818 | -112.1865789 | West Transit Facility | 33.45411524 | -112.2287661 | 0 |
| WEST | 2021 | 2713877 | 2021 | | | 1 | Prep-out | | | | | WEST | 4:29 AM | 4:44 AM | WEST | | | | | | LC40 | | 4:44 AM | West Transit Facility | 33.45411524 | -112.2287661 | West Transit Facility | 33.45411524 | -112.2287661 | 52597709 |
| WEST | 2021 | 2713877 | 2021 | 20166105 | 70136237 | 2 | Pull-out | 43 | Sunday | s | | WEST | 4:44 AM | 5:04 AM | 43CA | 8.75 | 20 | | | | LC40 | | 5:04 AM | West Transit Facility | 33.45411524 | -112.2287661 | 43rd Ave & Camelback Rd | 33.50943972 | -112.1515545 | 52597724 |
| WEST | 2021 | 2713877 | 2021 | 20166007 | 95467 | 3 | Regular | 43 | Sunday | s | South | 43CA | 5:04 AM | 5:26 AM | 43LB | 5.98 | 22 | 17 | 5 | 12 | LC40 | 5:04 AM | 5:26 AM | 43rd Ave & Camelback Rd | 33.50943972 | -112.1515545 | 43rd Ave & Lower Buckeye Rd | 33.42251092 | -112.1518544 | 0 |
| WEST | 2021 | 2713877 | 2021 | 20166091 | 70136223 | 4 | Deadhead | 43 | Sunday | s | | 43LB | 5:26 AM | 5:32 AM | 43LB | 2.60 | 6 | | | | LC40 | 5:26 AM | 5:49 AM | 43rd Ave & Lower Buckeye Rd | 33.42251092 | -112.1518544 | 43rd Ave & Lower Buckeye Rd | 33.42251092 | -112.1518544 | 0 |
| WEST | 2021 | 2713877 | 2021 | 20165249 | 16551 | 5 | Regular | 43 | Sunday | s | North | 43LB | 5:49 AM | 6:38 AM | 43UN | 15.97 | 49 | 20 | 6 | 14 | LC40 | 5:32 AM | 6:38 AM | 43rd Ave & Lower Buckeye Rd | 33.42251092 | -112.1518544 | 43rd Ave & Union Hills Dr | 33.65458052 | -112.1519251 | 17 |
| WEST | 2021 | 2713877 | 2021 | 20166092 | 70136224 | 6 | Deadhead | 43 | Sunday | s | | 43UN | 6:38 AM | 6:45 AM | 43UN | 2.00 | 7 | | | | LC40 | 6:38 AM | 7:05 AM | 43rd Ave & Union Hills Dr | 33.65458052 | -112.1519251 | 43rd Ave & Union Hills Dr | 33.65458052 | -112.1519251 | 0 |
| WEST | 2021 | 2713877 | 2021 | 20165250 | 16589 | 7 | Regular | 43 | Sunday | s | South | 43UN | 7:05 AM | 7:58 AM | 43LB | 15.98 | 53 | 15 | 7 | 8 | LC40 | 6:45 AM | 7:58 AM | 43rd Ave & Union Hills Dr | 33.65458052 | -112.1519251 | 43rd Ave & Lower Buckeye Rd | 33.42251092 | -112.1518544 | 20 |
| WEST | 2021 | 2713877 | 2021 | 20166093 | 70136225 | 8 | Deadhead | 43 | Sunday | s | | 43LB | 7:58 AM | 8:04 AM | 43LB | 2.60 | 6 | | | | LC40 | 7:58 AM | 8:19 AM | 43rd Ave & Lower Buckeye Rd | 33.42251092 | -112.1518544 | 43rd Ave & Lower Buckeye Rd | 33.42251092 | -112.1518544 | 0 |
| WEST | 2021 | 2713877 | 2021 | 20165750 | 16520 | 9 | Regular | 43 | Sunday | s | North | 43LB | 8:19 AM | 9:08 AM | 43UN | 15.97 | 49 | 18 | 6 | 12 | LC40 | 8:04 AM | 9:08 AM | 43rd Ave & Lower Buckeye Rd | 33.42251092 | -112.1518544 | 43rd Ave & Union Hills Dr | 33.65458052 | -112.1519251 | 15 |
| WEST | 2021 | 2713877 | 2021 | 20166094 | 70136226 | 10 | Deadhead | 43 | Sunday | s | | 43UN | 9:08 AM | 9:15 AM | 43UN | 2.00 | 7 | | | | LC40 | 9:08 AM | 9:33 AM | 43rd Ave & Union Hills Dr | 33.65458052 | -112.1519251 | 43rd Ave & Union Hills Dr | 33.65458052 | -112.1519251 | 0 |
| WEST | 2021 | 2713877 | 2021 | 20165732 | 16581 | 11 | Regular | 43 | Sunday | s | South | 43UN | 9:33 AM | 10:29 AM | 43LB | 15.98 | 56 | 11 | 7 | 4 | LC40 | 9:15 AM | 10:29 AM | 43rd Ave & Union Hills Dr | 33.65458052 | -112.1519251 | 43rd Ave & Lower Buckeye Rd | 33.42251092 | -112.1518544 | 18 |
| WEST | 2021 | 2713877 | 2021 | 20166095 | 70136227 | 12 | Deadhead | 43 | Sunday | s | | 43LB | 10:29 AM | 10:35 AM | 43LB | 2.60 | 6 | | | | LC40 | 10:29 AM | 10:46 AM | 43rd Ave & Lower Buckeye Rd | 33.42251092 | -112.1518544 | 43rd Ave & Lower Buckeye Rd | 33.42251092 | -112.1518544 | 0 |
| WEST | 2021 | 2713877 | 2021 | 20165238 | 16544 | 13 | Regular | 43 | Sunday | s | North | 43LB | 10:46 AM | 11:40 AM | 43UN | 15.97 | 54 | 16 | 7 | 9 | LC40 | 10:35 AM | 11:40 AM | 43rd Ave & Lower Buckeye Rd | 33.42251092 | -112.1518544 | 43rd Ave & Union Hills Dr | 33.65458052 | -112.1519251 | 11 |
| WEST | 2021 | 2713877 | 2021 | 20166096 | 70136228 | 14 | Deadhead | 43 | Sunday | s | | 43UN | 11:40 AM | 11:47 AM | 43UN | 2.00 | 7 | | | | LC40 | 11:40 AM | 12:03 PM | 43rd Ave & Union Hills Dr | 33.65458052 | -112.1519251 | 43rd Ave & Union Hills Dr | 33.65458052 | -112.1519251 | 0 |
| WEST | 2021 | 2713877 | 2021 | 20165255 | 16583 | 15 | Regular | 43 | Sunday | s | South | 43UN | 12:03 PM | 1:01 PM | 43LB | 15.98 | 58 | 9 | 7 | 2 | LC40 | 11:47 AM | 1:01 PM | 43rd Ave & Union Hills Dr | 33.65458052 | -112.1519251 | 43rd Ave & Lower Buckeye Rd | 33.42251092 | -112.1518544 | 16 |
| WEST | 2021 | 2713877 | 2021 | 20166097 | 70136229 | 16 | Deadhead | 43 | Sunday | s | | 43LB | 1:01 PM | 1:07 PM | 43LB | 2.60 | 6 | | | | LC40 | 1:01 PM | 1:16 PM | 43rd Ave & Lower Buckeye Rd | 33.42251092 | -112.1518544 | 43rd Ave & Lower Buckeye Rd | 33.42251092 | -112.1518544 | 0 |
| WEST | 2021 | 2713877 | 2021 | 20165724 | 16529 | 17 | Regular | 43 | Sunday | s | North | 43LB | 1:16 PM | 2:10 PM | 43UN | 15.97 | 54 | 15 | 7 | 8 | LC40 | 1:07 PM | 2:10 PM | 43rd Ave & Lower Buckeye Rd | 33.42251092 | -112.1518544 | 43rd Ave & Union Hills Dr | 33.65458052 | -112.1519251 | 9 |
| WEST | 2021 | 2713877 | 2021 | 20166098 | 70136230 | 18 | Deadhead | 43 | Sunday | s | | 43UN | 2:10 PM | 2:17 PM | 43UN | 2.00 | 7 | | | | LC40 | 2:10 PM | 2:32 PM | 43rd Ave & Union Hills Dr | 33.65458052 | -112.1519251 | 43rd Ave & Union Hills Dr | 33.65458052 | -112.1519251 | 0 |
| WEST | 2021 | 2713877 | 2021 | 20165746 | 16567 | 19 | Regular | 43 | Sunday | s | South | 43UN | 2:32 PM | 3:31 PM | 43LB | 15.98 | 59 | 9 | 8 | 1 | LC40 | 2:17 PM | 3:31 PM | 43rd Ave & Union Hills Dr | 33.65458052 | -112.1519251 | 43rd Ave & Lower Buckeye Rd | 33.42251092 | -112.1518544 | 15 |
| WEST | 2021 | 2713877 | 2021 | 20166099 | 70136231 | 20 | Deadhead | 43 | Sunday | s | | 43LB | 3:31 PM | 3:37 PM | 43LB | 2.60 | 6 | | | | LC40 | 3:31 PM | 3:46 PM | 43rd Ave & Lower Buckeye Rd | 33.42251092 | -112.1518544 | 43rd Ave & Lower Buckeye Rd | 33.42251092 | -112.1518544 | 0 |
| WEST | 2021 | 2713877 | 2021 | 20165244 | 16542 | 21 | Regular | 43 | Sunday | s | North | 43LB | 3:46 PM | 4:40 PM | 43UN | 15.97 | 54 | 14 | 7 | 7 | LC40 | 3:37 PM | 4:40 PM | 43rd Ave & Lower Buckeye Rd | 33.42251092 | -112.1518544 | 43rd Ave & Union Hills Dr | 33.65458052 | -112.1519251 | 9 |
| WEST | 2021 | 2713877 | 2021 | 20166100 | 70136232 | 22 | Deadhead | 43 | Sunday | s | | 43UN | 4:40 PM | 4:47 PM | 43UN | 2.00 | 7 | | | | LC40 | 4:40 PM | 5:01 PM | 43rd Ave & Union Hills Dr | 33.65458052 | -112.1519251 | 43rd Ave & Union Hills Dr | 33.65458052 | -112.1519251 | 0 |
| WEST | 2021 | 2713877 | 2021 | 20165262 | 16561 | 23 | Regular | 43 | Sunday | s | South | 43UN | 5:01 PM | 5:59 PM | 43LB | 15.98 | 58 | 11 | 7 | 4 | LC40 | 4:47 PM | 5:59 PM | 43rd Ave & Union Hills Dr | 33.65458052 | -112.1519251 | 43rd Ave & Lower Buckeye Rd | 33.42251092 | -112.1518544 | 14 |
| WEST | 2021 | 2713877 | 2021 | 20166101 | 70136233 | 24 | Deadhead | 43 | Sunday | s | | 43LB | 5:59 PM | 6:05 PM | 43LB | 2.60 | 6 | | | | LC40 | 5:59 PM | 6:16 PM | 43rd Ave & Lower Buckeye Rd | 33.42251092 | -112.1518544 | 43rd Ave & Lower Buckeye Rd | 33.42251092 | -112.1518544 | 0 |
| WEST | 2021 | 2713877 | 2021 | 20165738 | 16536 | 25 | Regular | 43 | Sunday | s | North | 43LB | 6:16 PM | 7:10 PM | 43UN | 15.97 | 54 | 18 | 7 | 11 | LC40 | 6:05 PM | 7:10 PM | 43rd Ave & Lower Buckeye Rd | 33.42251092 | -112.1518544 | 43rd Ave & Union Hills Dr | 33.65458052 | -112.1519251 | 11 |
| WEST | 2021 | 2713877 | 2021 | 20166102 | 70136234 | 26 | Deadhead | 43 | Sunday | s | | 43UN | 7:10 PM | 7:17 PM | 43UN | 2.00 | 7 | | | | LC40 | 7:10 PM | 7:35 PM | 43rd Ave & Union Hills Dr | 33.65458052 | -112.1519251 | 43rd Ave & Union Hills Dr | 33.65458052 | -112.1519251 | 0 |
| WEST | 2021 | 2713877 | 2021 | 20165728 | 16578 | 27 | Regular | 43 | Sunday | s | South | 43UN | 7:35 PM | 8:27 PM | 43LB | 15.98 | 52 | 17 | 7 | 10 | LC40 | 7:17 PM | 8:27 PM | 43rd Ave & Union Hills Dr | 33.65458052 | -112.1519251 | 43rd Ave & Lower Buckeye Rd | 33.42251092 | -112.1518544 | 18 |
| WEST | 2021 | 2713877 | 2021 | 20166103 | 70136235 | 28 | Deadhead | 43 | Sunday | s | | 43LB | 8:27 PM | 8:33 PM | 43LB | 2.60 | 6 | | | | LC40 | 8:27 PM | 8:50 PM | 43rd Ave & Lower Buckeye Rd | 33.42251092 | -112.1518544 | 43rd Ave & Lower Buckeye Rd | 33.42251092 | -112.1518544 | 0 |
| WEST | 2021 | 2713877 | 2021 | 20165248 | 16550 | 29 | Regular | 43 | Sunday | s | North | 43LB | 8:50 PM | 9:36 PM | 43UN | 15.97 | 46 | 24 | 6 | 18 | LC40 | 8:33 PM | 9:36 PM | 43rd Ave & Lower Buckeye Rd | 33.42251092 | -112.1518544 | 43rd Ave & Union Hills Dr | 33.65458052 | -112.1519251 | 17 |
| WEST | 2021 | 2713877 | 2021 | 20166104 | 70136236 | 30 | Deadhead | 43 | Sunday | s | | 43UN | 9:36 PM | 9:43 PM | 43UN | 2.00 | 7 | | | | LC40 | 9:36 PM | 10:07 PM | 43rd Ave & Union Hills Dr | 33.65458052 | -112.1519251 | 43rd Ave & Union Hills Dr | 33.65458052 | -112.1519251 | 0 |
| WEST | 2021 | 2713877 | 2021 | 20165951 | 16555 | 31 | Regular | 43 | Sunday | s | South | 43UN | 10:07 PM | 10:57 PM | 43LB | 15.98 | 50 | | | | LC40 | 9:43 PM | 10:57 PM | 43rd Ave & Union Hills Dr | 33.65458052 | -112.1519251 | 43rd Ave & Lower Buckeye Rd | 33.42251092 | -112.1518544 | 24 |
| WEST | 2021 | 2713877 | 2021 | 20166106 | 70136238 | 32 | Pull-in | 43 | Sunday | s | | 43LB | 10:57 PM | 11:12 PM | WEST | 7.00 | 15 | | | | LC40 | 10:57 PM | | 43rd Ave & Lower Buckeye Rd | 33.42251092 | -112.1518544 | West Transit Facility | 33.45411524 | -112.2287661 | 0 |
| WEST | 2022 | 2713861 | 2022 | | | 1 | Prep-out | | | | | WEST | 4:30 AM | 4:45 AM | WEST | | | | | | LC40 | | 4:45 AM | West Transit Facility | 33.45411524 | -112.2287661 | West Transit Facility | 33.45411524 | -112.2287661 | 52597710 |
| WEST | 2022 | 2713861 | 2022 | 20166588 | 70138719 | 2 | Pull-out | 75 | Sunday | s | | WEST | 4:45 AM | 4:55 AM | 75LB | 3.66 | 10 | | | | LC40 | | 4:55 AM | West Transit Facility | 33.45411524 | -112.2287661 | 75th Ave & Lower Buckeye Rd | 33.42294285 | -112.2211466 | 52597725 |
| WEST | 2022 | 2713861 | 2022 | 20166022 | 95481 | 3 | Regular | 75 | Sunday | s | North | 75LB | 4:55 AM | 5:15 AM | 75CA | 7.41 | 20 | 17 | 5 | 12 | LC40 | 4:55 AM | 5:15 AM | 75th Ave & Lower Buckeye Rd | 33.42294285 | -112.2211466 | 75th Ave & Camelback Rd | 33.50872446 | -112.22051 | 0 |
| WEST | 2022 | 2713861 | 2022 | 20166571 | 70138700 | 4 | Deadhead | 75 | Sunday | s | | 75CA | 5:15 AM | 5:18 AM | 83CA | 1.00 | 3 | | | | LC40 | 5:15 AM | 5:35 AM | 75th Ave & Camelback Rd | 33.50872446 | -112.22051 | 83rd Ave & Camelback Rd | 33.50876654 | -112.2377143 | 0 |
| WEST | 2022 | 2713861 | 2022 | 20166026 | 95486 | 5 | Regular | 83 | Sunday | s | South | 83CA | 5:35 AM | 5:49 AM | 83VB | 5.22 | 14 | 12 | 5 | 7 | LC40 | 5:18 AM | 5:49 AM | 83rd Ave & Camelback Rd | 33.50876654 | -112.2377143 | 83rd Ave & Van Buren St | 33.45176014 | -112.2383454 | 17 |
| WEST | 2022 | 2713861 | 2022 | 20166572 | 70138701 | 6 | Deadhead | 83 | Sunday | s | | 83VB | 5:49 AM | 5:53 AM | 83VB | 1.03 | 4 | | | | LC40 | 5:49 AM | 6:05 AM | 83rd Ave & Van Buren St | 33.45176014 | -112.2383454 | 83rd Ave & Van Buren St | 33.45176014 | -112.2383454 | 0 |

| | | | | | | | | | | | | | | | | | | | | | | | | | | | | | | |
|---|---|---|---|---|---|---|---|---|---|---|---|---|---|---|---|---|---|---|---|---|---|---|---|---|---|---|---|---|---|---|
| WEST | 2022 | 2713861 | 2022 | 20165463 | 16910 | 7 | Regular | 83 | Sunday | s | North | 83VB | 6:05 AM | 6:21 AM | 83CA | 5.22 | 16 | 6 | 5 | 1 | LC40 | 5:53 AM | 6:21 AM | 83rd Ave & Van Buren St | 33.45176014 | -112.2383454 | 83rd Ave & Camelback Rd | 33.50876654 | -112.2377143 | 12 |
| WEST | 2022 | 2713861 | 2022 | 20166573 | 70138702 | 8 | Deadhead | 83 | Sunday | s | | 83CA | 6:21 AM | 6:24 AM | 75CA | 1.00 | 3 | | | | LC40 | 6:21 AM | 6:30 AM | 83rd Ave & Camelback Rd | 33.50876654 | -112.2377143 | 75th Ave & Camelback Rd | 33.50872446 | -112.22051 | 0 |
| WEST | 2022 | 2713861 | 2022 | 20165413 | 16865 | 9 | Regular | 75 | Sunday | s | South | 75CA | 6:30 AM | 6:51 AM | 75LB | 7.30 | 21 | 22 | 5 | 17 | LC40 | 6:24 AM | 7:13 AM | 75th Ave & Camelback Rd | 33.50872446 | -112.22051 | 75th Ave & Lower Buckeye Rd | 33.42294285 | -112.2211466 | 6 |
| WEST | 2022 | 2713861 | 2022 | 20166785 | 70138971 | 10 | Deadhead | 75 | Sunday | s | | 75LB | 7:13 AM | 7:18 AM | SLHS-N | 2.70 | 5 | | | | LC40 | 6:51 AM | 7:18 AM | 75th Ave & Lower Buckeye Rd | 33.42294285 | -112.2211466 | Sierra Linda HS-North | 33.41877515 | -112.2038817 | 22 |
| WEST | 2022 | 2713861 | 2022 | 20165202 | 16780 | 11 | Regular | 67 | Sunday | s | North | SLHS-N | 7:18 AM | 8:14 AM | 67UN | 16.14 | 56 | 21 | 7 | 14 | LC40 | 7:18 AM | 8:14 AM | Sierra Linda HS-North | 33.41877515 | -112.2038817 | 67th Ave & Union Hills Dr | 33.65281565 | -112.2029624 | 0 |
| WEST | 2022 | 2713861 | 2022 | 20166574 | 70138704 | 12 | Deadhead | 67 | Sunday | s | | 67UN | 8:14 AM | 8:19 AM | 67UN | 0.90 | 5 | | | | LC40 | 8:14 AM | 8:40 AM | 67th Ave & Union Hills Dr | 33.65281565 | -112.2029624 | 67th Ave & Union Hills Dr | 33.65281565 | -112.2029624 | 0 |
| WEST | 2022 | 2713861 | 2022 | 20165218 | 16816 | 13 | Regular | 67 | Sunday | s | South | 67UN | 8:40 AM | 9:38 AM | SLHS-S | 16.14 | 58 | 12 | 7 | 5 | LC40 | 8:19 AM | 9:38 AM | 67th Ave & Union Hills Dr | 33.65281565 | -112.2029624 | Sierra Linda HS-South | 33.41822294 | -112.2041428 | 21 |
| WEST | 2022 | 2713861 | 2022 | 20166575 | 70138705 | 14 | Deadhead | 67 | Sunday | s | | SLHS-S | 9:38 AM | 9:43 AM | 75LB | 2.70 | 5 | | | | LC40 | 9:38 AM | 9:55 AM | Sierra Linda HS-South | 33.41822294 | -112.2041428 | 75th Ave & Lower Buckeye Rd | 33.42294285 | -112.2211466 | 0 |
| WEST | 2022 | 2713861 | 2022 | 20165920 | 16854 | 15 | Regular | 75 | Sunday | s | North | 75LB | 9:55 AM | 10:19 AM | 75CA | 7.41 | 24 | 23 | 5 | 18 | LC40 | 9:43 AM | 10:19 AM | 75th Ave & Lower Buckeye Rd | 33.42294285 | -112.2211466 | 75th Ave & Camelback Rd | 33.50872446 | -112.22051 | 12 |
| WEST | 2022 | 2713861 | 2022 | 20166576 | 70138706 | 16 | Deadhead | 75 | Sunday | s | | 75CA | 10:19 AM | 10:22 AM | 67CA | 1.00 | 3 | | | | LC40 | 10:19 AM | 10:45 AM | 75th Ave & Camelback Rd | 33.50872446 | -112.22051 | 67th Ave & Camelback Rd | 33.50934213 | -112.2031583 | 0 |
| WEST | 2022 | 2713861 | 2022 | 20165895 | 16795 | 17 | Regular | 67 | Sunday | s | South | 67CA | 10:45 AM | 11:08 AM | SLHS-S | 6.25 | 23 | 12 | 5 | 7 | LC40 | 10:22 AM | 11:08 AM | 67th Ave & Camelback Rd | 33.50934213 | -112.2031583 | Sierra Linda HS-South | 33.41822294 | -112.2041428 | 23 |
| WEST | 2022 | 2713861 | 2022 | 20166577 | 70138707 | 18 | Deadhead | 67 | Sunday | s | | SLHS-S | 11:08 AM | 11:13 AM | 75LB | 2.70 | 5 | | | | LC40 | 11:08 AM | 11:25 AM | Sierra Linda HS-South | 33.41822294 | -112.2041428 | 75th Ave & Lower Buckeye Rd | 33.42294285 | -112.2211466 | 0 |
| WEST | 2022 | 2713861 | 2022 | 20165435 | 16821 | 19 | Regular | 75 | Sunday | s | North | 75LB | 11:25 AM | 11:51 AM | 75CA | 7.41 | 26 | 8 | 5 | 3 | LC40 | 11:13 AM | 11:51 AM | 75th Ave & Lower Buckeye Rd | 33.42294285 | -112.2211466 | 75th Ave & Camelback Rd | 33.50872446 | -112.22051 | 12 |
| WEST | 2022 | 2713861 | 2022 | 20166578 | 70138708 | 20 | Deadhead | 75 | Sunday | s | | 75CA | 11:51 AM | 11:54 AM | 83CA | 1.00 | 3 | | | | LC40 | 11:51 AM | 12:02 PM | 75th Ave & Camelback Rd | 33.50872446 | -112.22051 | 83rd Ave & Camelback Rd | 33.50876654 | -112.2377143 | 0 |
| WEST | 2022 | 2713861 | 2022 | 20165451 | 16937 | 21 | Regular | 83 | Sunday | s | South | 83CA | 12:02 PM | 12:21 PM | 83VB | 5.22 | 19 | 8 | 5 | 3 | LC40 | 11:54 AM | 12:21 PM | 83rd Ave & Camelback Rd | 33.50876654 | -112.2377143 | 83rd Ave & Van Buren St | 33.45176014 | -112.2383454 | 8 |
| WEST | 2022 | 2713861 | 2022 | 20166579 | 70138709 | 22 | Deadhead | 83 | Sunday | s | | 83VB | 12:21 PM | 12:25 PM | 83VB | 1.03 | 4 | | | | LC40 | 12:21 PM | 12:33 PM | 83rd Ave & Van Buren St | 33.45176014 | -112.2383454 | 83rd Ave & Van Buren St | 33.45176014 | -112.2383454 | 0 |
| WEST | 2022 | 2713861 | 2022 | 20165856 | 16927 | 23 | Regular | 83 | Sunday | s | North | 83VB | 12:33 PM | 1:26 PM | ARMA | 15.15 | 53 | 27 | 7 | 20 | LC40 | 12:25 PM | 1:26 PM | 83rd Ave & Van Buren St | 33.45176014 | -112.2383454 | Arrowhead Mall North | 33.64314588 | -112.2249888 | 8 |
| WEST | 2022 | 2713861 | 2022 | 20166847 | 70138989 | 24 | Deadhead | 83 | Sunday | s | | ARMA | 1:26 PM | 1:28 PM | ARMA-L | 0.30 | 2 | | | | LC40 | 1:26 PM | 1:55 PM | Arrowhead Mall North | 33.64314588 | -112.2249888 | Arrowhead Mall Layover | 33.64425392 | -112.2256782 | 0 |
| WEST | 2022 | 2713861 | 2022 | 20166848 | 70138990 | 25 | Deadhead | 83 | Sunday | s | | ARMA-L | 1:55 PM | 1:57 PM | ARMA | 0.30 | 2 | | | | LC40 | 1:28 PM | 1:57 PM | Arrowhead Mall Layover | 33.64425392 | -112.2256782 | Arrowhead Mall North | 33.64314588 | -112.2249888 | 27 |
| WEST | 2022 | 2713861 | 2022 | 20165879 | 16961 | 26 | Regular | 83 | Sunday | s | South | ARMA | 1:57 PM | 2:51 PM | 83VB | 15.34 | 54 | 8 | 7 | 1 | LC40 | 1:57 PM | 2:51 PM | Arrowhead Mall North | 33.64314588 | -112.2249888 | 83rd Ave & Van Buren St | 33.45176014 | -112.2383454 | 0 |
| WEST | 2022 | 2713861 | 2022 | 20166580 | 70138710 | 27 | Deadhead | 83 | Sunday | s | | 83VB | 2:51 PM | 2:55 PM | 83VB | 1.03 | 4 | | | | LC40 | 2:51 PM | 3:03 PM | 83rd Ave & Van Buren St | 33.45176014 | -112.2383454 | 83rd Ave & Van Buren St | 33.45176014 | -112.2383454 | 0 |
| WEST | 2022 | 2713861 | 2022 | 20165470 | 16897 | 28 | Regular | 83 | Sunday | s | North | 83VB | 3:03 PM | 3:22 PM | 83CA | 5.22 | 19 | 5 | 5 | 0 | LC40 | 2:55 PM | 3:22 PM | 83rd Ave & Van Buren St | 33.45176014 | -112.2383454 | 83rd Ave & Camelback Rd | 33.50876654 | -112.2377143 | 8 |
| WEST | 2022 | 2713861 | 2022 | 20166581 | 70138711 | 29 | Deadhead | 83 | Sunday | s | | 83CA | 3:22 PM | 3:25 PM | 75CA | 1.00 | 3 | | | | LC40 | 3:22 PM | 3:30 PM | 83rd Ave & Camelback Rd | 33.50876654 | -112.2377143 | 75th Ave & Camelback Rd | 33.50872446 | -112.22051 | 0 |
| WEST | 2022 | 2713861 | 2022 | 20165424 | 16861 | 30 | Regular | 75 | Sunday | s | South | 75CA | 3:30 PM | 3:56 PM | 75LB | 7.30 | 26 | 14 | 5 | 9 | LC40 | 3:25 PM | 4:10 PM | 75th Ave & Camelback Rd | 33.50872446 | -112.22051 | 75th Ave & Lower Buckeye Rd | 33.42294285 | -112.2211466 | 5 |
| WEST | 2022 | 2713861 | 2022 | 20166786 | 70138953 | 31 | Deadhead | 75 | Sunday | s | | 75LB | 4:10 PM | 4:15 PM | SLHS-N | 2.70 | 5 | | | | LC40 | 3:56 PM | 4:15 PM | 75th Ave & Lower Buckeye Rd | 33.42294285 | -112.2211466 | Sierra Linda HS-North | 33.41877515 | -112.2038817 | 14 |
| WEST | 2022 | 2713861 | 2022 | 20165212 | 16778 | 32 | Regular | 67 | Sunday | s | North | SLHS-N | 4:15 PM | 5:16 PM | 67UN | 16.14 | 61 | 18 | 8 | 10 | LC40 | 4:15 PM | 5:16 PM | Sierra Linda HS-North | 33.41877515 | -112.2038817 | 67th Ave & Union Hills Dr | 33.65281565 | -112.2029624 | 0 |
| WEST | 2022 | 2713861 | 2022 | 20166582 | 70138713 | 33 | Deadhead | 67 | Sunday | s | | 67UN | 5:16 PM | 5:21 PM | 67UN | 0.90 | 5 | | | | LC40 | 5:16 PM | 5:39 PM | 67th Ave & Union Hills Dr | 33.65281565 | -112.2029624 | 67th Ave & Union Hills Dr | 33.65281565 | -112.2029624 | 0 |
| WEST | 2022 | 2713861 | 2022 | 20165228 | 16802 | 34 | Regular | 67 | Sunday | s | South | 67UN | 5:39 PM | 6:39 PM | SLHS-S | 16.14 | 60 | 11 | 8 | 3 | LC40 | 5:21 PM | 6:39 PM | 67th Ave & Union Hills Dr | 33.65281565 | -112.2029624 | Sierra Linda HS-South | 33.41822294 | -112.2041428 | 18 |
| WEST | 2022 | 2713861 | 2022 | 20166583 | 70138714 | 35 | Deadhead | 67 | Sunday | s | | SLHS-S | 6:39 PM | 6:44 PM | 75LB | 2.70 | 5 | | | | LC40 | 6:39 PM | 6:55 PM | Sierra Linda HS-South | 33.41822294 | -112.2041428 | 75th Ave & Lower Buckeye Rd | 33.42294285 | -112.2211466 | 0 |
| WEST | 2022 | 2713861 | 2022 | 20165910 | 16840 | 36 | Regular | 75 | Sunday | s | North | 75LB | 6:55 PM | 7:24 PM | 75CA | 7.41 | 29 | 18 | 5 | 13 | LC40 | 6:44 PM | 7:24 PM | 75th Ave & Lower Buckeye Rd | 33.42294285 | -112.2211466 | 75th Ave & Camelback Rd | 33.50872446 | -112.22051 | 11 |
| WEST | 2022 | 2713861 | 2022 | 20166584 | 70138715 | 37 | Deadhead | 75 | Sunday | s | | 75CA | 7:24 PM | 7:27 PM | 67CA | 1.00 | 3 | | | | LC40 | 7:24 PM | 7:45 PM | 75th Ave & Camelback Rd | 33.50872446 | -112.22051 | 67th Ave & Camelback Rd | 33.50934213 | -112.2031583 | 0 |
| WEST | 2022 | 2713861 | 2022 | 20165904 | 16796 | 38 | Regular | 67 | Sunday | s | South | 67CA | 7:45 PM | 8:07 PM | SLHS-S | 6.25 | 22 | 13 | 5 | 8 | LC40 | 7:27 PM | 8:07 PM | 67th Ave & Camelback Rd | 33.50934213 | -112.2031583 | Sierra Linda HS-South | 33.41822294 | -112.2041428 | 18 |
| WEST | 2022 | 2713861 | 2022 | 20166585 | 70138716 | 39 | Deadhead | 67 | Sunday | s | | SLHS-S | 8:07 PM | 8:12 PM | 75LB | 2.70 | 5 | | | | LC40 | 8:07 PM | 8:25 PM | Sierra Linda HS-South | 33.41822294 | -112.2041428 | 75th Ave & Lower Buckeye Rd | 33.42294285 | -112.2211466 | 0 |
| WEST | 2022 | 2713861 | 2022 | 20165443 | 16827 | 40 | Regular | 75 | Sunday | s | North | 75LB | 8:25 PM | 8:49 PM | 75CA | 7.41 | 24 | 13 | 5 | 8 | LC40 | 8:12 PM | 8:49 PM | 75th Ave & Lower Buckeye Rd | 33.42294285 | -112.2211466 | 75th Ave & Camelback Rd | 33.50872446 | -112.22051 | 13 |
| WEST | 2022 | 2713861 | 2022 | 20166586 | 70138717 | 41 | Deadhead | 75 | Sunday | s | | 75CA | 8:49 PM | 8:52 PM | 83CA | 1.00 | 3 | | | | LC40 | 8:49 PM | 9:05 PM | 75th Ave & Camelback Rd | 33.50872446 | -112.22051 | 83rd Ave & Camelback Rd | 33.50876654 | -112.2377143 | 0 |
| WEST | 2022 | 2713861 | 2022 | 20165458 | 16945 | 42 | Regular | 83 | Sunday | s | South | 83CA | 9:05 PM | 9:19 PM | 83VB | 5.22 | 14 | 11 | 5 | 6 | LC40 | 8:52 PM | 9:19 PM | 83rd Ave & Camelback Rd | 33.50876654 | -112.2377143 | 83rd Ave & Van Buren St | 33.45176014 | -112.2383454 | 13 |
| WEST | 2022 | 2713861 | 2022 | 20166587 | 70138718 | 43 | Deadhead | 83 | Sunday | s | | 83VB | 9:19 PM | 9:23 PM | 83VB | 1.03 | 4 | | | | LC40 | 9:19 PM | 9:34 PM | 83rd Ave & Van Buren St | 33.45176014 | -112.2383454 | 83rd Ave & Van Buren St | 33.45176014 | -112.2383454 | 0 |
| WEST | 2022 | 2713861 | 2022 | 20165885 | 16923 | 44 | Regular | 83 | Sunday | s | North | 83VB | 9:34 PM | 10:20 PM | ARMA | 15.15 | 46 | | | | LC40 | 9:23 PM | 10:20 PM | 83rd Ave & Van Buren St | 33.45176014 | -112.2383454 | Arrowhead Mall North | 33.64314588 | -112.2249888 | 11 |
| WEST | 2022 | 2713861 | 2022 | 20166589 | 70138720 | 45 | Pull-in | 83 | Sunday | s | | ARMA | 10:20 PM | 10:47 PM | WEST | 14.07 | 27 | | | | LC40 | 10:20 PM | | Arrowhead Mall North | 33.64314588 | -112.2249888 | West Transit Facility | 33.45411524 | -112.2287661 | 0 |
| WEST | 2023 | 2713862 | 2023 | | | 1 | Prep-out | | | | | WEST | 4:30 AM | 4:45 AM | WEST | | | | | | LC40 | | 4:45 AM | West Transit Facility | 33.45411524 | -112.2287661 | West Transit Facility | 33.45411524 | -112.2287661 | 52597710 |
| WEST | 2023 | 2713862 | 2023 | 20166601 | 70138744 | 2 | Pull-out | 75 | Sunday | s | | WEST | 4:45 AM | 5:00 AM | 75CA | 5.02 | 15 | | | | LC40 | | 5:00 AM | West Transit Facility | 33.45411524 | -112.2287661 | 75th Ave & Camelback Rd | 33.50872446 | -112.22051 | 52597725 |
| WEST | 2023 | 2713862 | 2023 | 20166021 | 95480 | 3 | Regular | 75 | Sunday | s | South | 75CA | 5:00 AM | 5:21 AM | 75LB | 7.30 | 21 | 22 | 5 | 17 | LC40 | 5:00 AM | 5:43 AM | 75th Ave & Camelback Rd | 33.50872446 | -112.22051 | 75th Ave & Lower Buckeye Rd | 33.42294285 | -112.2211466 | 0 |
| WEST | 2023 | 2713862 | 2023 | 20166787 | 70138974 | 4 | Deadhead | 75 | Sunday | s | | 75LB | 5:43 AM | 5:48 AM | SLHS-N | 2.70 | 5 | | | | LC40 | 5:21 AM | 5:48 AM | 75th Ave & Lower Buckeye Rd | 33.42294285 | -112.2211466 | Sierra Linda HS-North | 33.41877515 | -112.2038817 | 22 |
| WEST | 2023 | 2713862 | 2023 | 20166017 | 95477 | 5 | Regular | 67 | Sunday | s | North | SLHS-N | 5:48 AM | 6:10 AM | 67CA | 6.27 | 22 | 14 | 5 | 9 | LC40 | 5:48 AM | 6:10 AM | Sierra Linda HS-North | 33.41877515 | -112.2038817 | 67th Ave & Camelback Rd | 33.50934213 | -112.2031583 | 0 |
| WEST | 2023 | 2713862 | 2023 | 20166590 | 70138722 | 6 | Deadhead | 67 | Sunday | s | | 67CA | 6:10 AM | 6:13 AM | 59CA | 1.00 | 3 | | | | LC40 | 6:10 AM | 6:27 AM | 67th Ave & Camelback Rd | 33.50934213 | -112.2031583 | 59th Ave & Camelback Rd | 33.50954747 | -112.1863644 | 0 |
| WEST | 2023 | 2713862 | 2023 | 20165819 | 16729 | 7 | Regular | 59 | Sunday | s | South | 59CA | 6:27 AM | 6:45 AM | 59BU | 5.14 | 18 | 32 | 5 | 27 | LC40 | 6:13 AM | 6:45 AM | 59th Ave & Camelback Rd | 33.50954747 | -112.1863644 | 59th Ave & Buckeye Rd | 33.43696818 | -112.1865789 | 14 |
| WEST | 2023 | 2713862 | 2023 | 20166868 | 70139013 | 8 | Deadhead | 59 | Sunday | s | | 59BU | 6:45 AM | 6:49 AM | 51HD | 1.20 | 4 | | | | LC40 | 6:45 AM | 7:21 AM | 59th Ave & Buckeye Rd | 33.43696818 | -112.1865789 | 51st Ave & Hadley St | 33.43983825 | -112.1696634 | 0 |
| WEST | 2023 | 2713862 | 2023 | 20166788 | 70139014 | 9 | Deadhead | 59 | Sunday | s | | 51HD | 7:21 AM | 7:25 AM | 59BU | 1.20 | 4 | | | | LC40 | 6:49 AM | 7:25 AM | 51st Ave & Hadley St | 33.43983825 | -112.1696634 | 59th Ave & Buckeye Rd | 33.43696818 | -112.1865789 | 32 |
| WEST | 2023 | 2713862 | 2023 | 20165801 | 16690 | 10 | Regular | 59 | Sunday | s | North | 59BU | 7:25 AM | 7:43 AM | 59CA | 5.14 | 18 | 8 | 5 | 3 | LC40 | 7:25 AM | 7:43 AM | 59th Ave & Buckeye Rd | 33.43696818 | -112.1865789 | 59th Ave & Camelback Rd | 33.50954747 | -112.1863644 | 0 |
| WEST | 2023 | 2713862 | 2023 | 20166591 | 70138724 | 11 | Deadhead | 59 | Sunday | s | | 59CA | 7:43 AM | 7:52 AM | 75CA | 3.00 | 9 | | | | LC40 | 7:43 AM | 8:00 AM | 59th Ave & Camelback Rd | 33.50954747 | -112.1863644 | 75th Ave & Camelback Rd | 33.50872446 | -112.22051 | 0 |
| WEST | 2023 | 2713862 | 2023 | 20165849 | 16886 | 12 | Regular | 75 | Sunday | s | South | 75CA | 8:00 AM | 8:23 AM | 75LB | 7.30 | 23 | 19 | 5 | 14 | LC40 | 7:52 AM | 8:42 AM | 75th Ave & Camelback Rd | 33.50872446 | -112.22051 | 75th Ave & Lower Buckeye Rd | 33.42294285 | -112.2211466 | 8 |
| WEST | 2023 | 2713862 | 2023 | 20166789 | 70138968 | 13 | Deadhead | 75 | Sunday | s | | 75LB | 8:42 AM | 8:47 AM | SLHS-N | 2.70 | 5 | | | | LC40 | 8:23 AM | 8:47 AM | 75th Ave & Lower Buckeye Rd | 33.42294285 | -112.2211466 | Sierra Linda HS-North | 33.41877515 | -112.2038817 | 19 |
| WEST | 2023 | 2713862 | 2023 | 20165830 | 16754 | 14 | Regular | 67 | Sunday | s | North | SLHS-N | 8:47 AM | 9:10 AM | 67CA | 6.27 | 23 | 14 | 5 | 9 | LC40 | 8:47 AM | 9:10 AM | Sierra Linda HS-North | 33.41877515 | -112.2038817 | 67th Ave & Camelback Rd | 33.50934213 | -112.2031583 | 0 |
| WEST | 2023 | 2713862 | 2023 | 20166592 | 70138726 | 15 | Deadhead | 67 | Sunday | s | | 67CA | 9:10 AM | 9:13 AM | 59CA | 1.00 | 3 | | | | LC40 | 9:10 AM | 9:27 AM | 67th Ave & Camelback Rd | 33.50934213 | -112.2031583 | 59th Ave & Camelback Rd | 33.50954747 | -112.1863644 | 0 |
| WEST | 2023 | 2713862 | 2023 | 20165822 | 16740 | 16 | Regular | 59 | Sunday | s | South | 59CA | 9:27 AM | 9:45 AM | 59BU | 5.14 | 18 | 32 | 5 | 27 | LC40 | 9:13 AM | 9:45 AM | 59th Ave & Camelback Rd | 33.50954747 | -112.1863644 | 59th Ave & Buckeye Rd | 33.43696818 | -112.1865789 | 14 |
| WEST | 2023 | 2713862 | 2023 | 20166874 | 70139025 | 17 | Deadhead | 59 | Sunday | s | | 59BU | 9:45 AM | 9:49 AM | 51HD | 1.20 | 4 | | | | LC40 | 9:45 AM | 10:21 AM | 59th Ave & Buckeye Rd | 33.43696818 | -112.1865789 | 51st Ave & Hadley St | 33.43983825 | -112.1696634 | 0 |
| WEST | 2023 | 2713862 | 2023 | 20166790 | 70139026 | 18 | Deadhead | 59 | Sunday | s | | 51HD | 10:21 AM | 10:25 AM | 59BU | 1.20 | 4 | | | | LC40 | 9:49 AM | 10:25 AM | 51st Ave & Hadley St | 33.43983825 | -112.1696634 | 59th Ave & Buckeye Rd | 33.43696818 | -112.1865789 | 32 |
| WEST | 2023 | 2713862 | 2023 | 20165806 | 16688 | 19 | Regular | 59 | Sunday | s | North | 59BU | 10:25 AM | 10:43 AM | 59CA | 5.14 | 18 | 8 | 5 | 3 | LC40 | 10:25 AM | 10:43 AM | 59th Ave & Buckeye Rd | 33.43696818 | -112.1865789 | 59th Ave & Camelback Rd | 33.50954747 | -112.1863644 | 0 |
| WEST | 2023 | 2713862 | 2023 | 20166593 | 70138728 | 20 | Deadhead | 59 | Sunday | s | | 59CA | 10:43 AM | 10:52 AM | 75CA | 3.00 | 9 | | | | LC40 | 10:43 AM | 11:00 AM | 59th Ave & Camelback Rd | 33.50954747 | -112.1863644 | 75th Ave & Camelback Rd | 33.50872446 | -112.22051 | 0 |
| WEST | 2023 | 2713862 | 2023 | 20165844 | 16889 | 21 | Regular | 75 | Sunday | s | South | 75CA | 11:00 AM | 11:24 AM | 75LB | 7.30 | 24 | 17 | 5 | 12 | LC40 | 10:52 AM | 11:41 AM | 75th Ave & Camelback Rd | 33.50872446 | -112.22051 | 75th Ave & Lower Buckeye Rd | 33.42294285 | -112.2211466 | 8 |
| WEST | 2023 | 2713862 | 2023 | 20166791 | 70138962 | 22 | Deadhead | 75 | Sunday | s | | 75LB | 11:41 AM | 11:46 AM | SLHS-N | 2.70 | 5 | | | | LC40 | 11:24 AM | 11:46 AM | 75th Ave & Lower Buckeye Rd | 33.42294285 | -112.2211466 | Sierra Linda HS-North | 33.41877515 | -112.2038817 | 17 |
| WEST | 2023 | 2713862 | 2023 | 20165842 | 16760 | 23 | Regular | 67 | Sunday | s | North | SLHS-N | 11:46 AM | 12:10 PM | 67CA | 6.27 | 24 | 14 | 5 | 9 | LC40 | 11:46 AM | 12:10 PM | Sierra Linda HS-North | 33.41877515 | -112.2038817 | 67th Ave & Camelback Rd | 33.50934213 | -112.2031583 | 0 |
| WEST | 2023 | 2713862 | 2023 | 20166594 | 70138730 | 24 | Deadhead | 67 | Sunday | s | | 67CA | 12:10 PM | 12:13 PM | 59CA | 1.00 | 3 | | | | LC40 | 12:10 PM | 12:27 PM | 67th Ave & Camelback Rd | 33.50934213 | -112.2031583 | 59th Ave & Camelback Rd | 33.50954747 | -112.1863644 | 0 |
| WEST | 2023 | 2713862 | 2023 | 20165826 | 16733 | 25 | Regular | 59 | Sunday | s | South | 59CA | 12:27 PM | 12:46 PM | 59BU | 5.14 | 19 | 29 | 5 | 24 | LC40 | 12:13 PM | 12:46 PM | 59th Ave & Camelback Rd | 33.50954747 | -112.1863644 | 59th Ave & Buckeye Rd | 33.43696818 | -112.1865789 | 14 |
| WEST | 2023 | 2713862 | 2023 | 20166880 | 70139037 | 26 | Deadhead | 59 | Sunday | s | | 59BU | 12:46 PM | 12:50 PM | 51HD | 1.20 | 4 | | | | LC40 | 12:46 PM | 1:19 PM | 59th Ave & Buckeye Rd | 33.43696818 | -112.1865789 | 51st Ave & Hadley St | 33.43983825 | -112.1696634 | 0 |
| WEST | 2023 | 2713862 | 2023 | 20166792 | 70139038 | 27 | Deadhead | 59 | Sunday | s | | 51HD | 1:19 PM | 1:23 PM | 59BU | 1.20 | 4 | | | | LC40 | 12:50 PM | 1:23 PM | 51st Ave & Hadley St | 33.43983825 | -112.1696634 | 59th Ave & Buckeye Rd | 33.43696818 | -112.1865789 | 29 |
| WEST | 2023 | 2713862 | 2023 | 20165811 | 16693 | 28 | Regular | 59 | Sunday | s | North | 59BU | 1:23 PM | 1:43 PM | 59CA | 5.14 | 20 | 8 | 5 | 3 | LC40 | 1:23 PM | 1:43 PM | 59th Ave & Buckeye Rd | 33.43696818 | -112.1865789 | 59th Ave & Camelback Rd | 33.50954747 | -112.1863644 | 0 |
| WEST | 2023 | 2713862 | 2023 | 20166595 | 70138732 | 29 | Deadhead | 59 | Sunday | s | | 59CA | 1:43 PM | 1:52 PM | 75CA | 3.00 | 9 | | | | LC40 | 1:43 PM | 2:00 PM | 59th Ave & Camelback Rd | 33.50954747 | -112.1863644 | 75th Ave & Camelback Rd | 33.50872446 | -112.22051 | 0 |
| WEST | 2023 | 2713862 | 2023 | 20165890 | 16876 | 30 | Regular | 75 | Sunday | s | South | 75CA | 2:00 PM | 2:26 PM | 75LB | 7.30 | 26 | 14 | 5 | 9 | LC40 | 1:52 PM | 2:40 PM | 75th Ave & Camelback Rd | 33.50872446 | -112.22051 | 75th Ave & Lower Buckeye Rd | 33.42294285 | -112.2211466 | 8 |
| WEST | 2023 | 2713862 | 2023 | 20166793 | 70138956 | 31 | Deadhead | 75 | Sunday | s | | 75LB | 2:40 PM | 2:45 PM | SLHS-N | 2.70 | 5 | | | | LC40 | 2:26 PM | 2:45 PM | 75th Ave & Lower Buckeye Rd | 33.42294285 | -112.2211466 | Sierra Linda HS-North | 33.41877515 | -112.2038817 | 14 |
| WEST | 2023 | 2713862 | 2023 | 20165837 | 16765 | 32 | Regular | 67 | Sunday | s | North | SLHS-N | 2:45 PM | 3:10 PM | 67CA | 6.27 | 25 | 14 | 5 | 9 | LC40 | 2:45 PM | 3:10 PM | Sierra Linda HS-North | 33.41877515 | -112.2038817 | 67th Ave & Camelback Rd | 33.50934213 | -112.2031583 | 0 |
| WEST | 2023 | 2713862 | 2023 | 20166596 | 70138734 | 33 | Deadhead | 67 | Sunday | s | | 67CA | 3:10 PM | 3:13 PM | 59CA | 1.00 | 3 | | | | LC40 | 3:10 PM | 3:27 PM | 67th Ave & Camelback Rd | 33.50934213 | -112.2031583 | 59th Ave & Camelback Rd | 33.50954747 | -112.1863644 | 0 |
| WEST | 2023 | 2713862 | 2023 | 20165800 | 16737 | 34 | Regular | 59 | Sunday | s | South | 59CA | 3:27 PM | 3:46 PM | 59BU | 5.14 | 19 | 29 | 5 | 24 | LC40 | 3:13 PM | 3:46 PM | 59th Ave & Camelback Rd | 33.50954747 | -112.1863644 | 59th Ave & Buckeye Rd | 33.43696818 | -112.1865789 | 14 |
| WEST | 2023 | 2713862 | 2023 | 20166886 | 70139049 | 35 | Deadhead | 59 | Sunday | s | | 59BU | 3:46 PM | 3:50 PM | 51HD | 1.20 | 4 | | | | LC40 | 3:46 PM | 4:19 PM | 59th Ave & Buckeye Rd | 33.43696818 | -112.1865789 | 51st Ave & Hadley St | 33.43983825 | -112.1696634 | 0 |
| WEST | 2023 | 2713862 | 2023 | 20166794 | 70139050 | 36 | Deadhead | 59 | Sunday | s | | 51HD | 4:19 PM | 4:23 PM | 59BU | 1.20 | 4 | | | | LC40 | 3:50 PM | 4:23 PM | 51st Ave & Hadley St | 33.43983825 | -112.1696634 | 59th Ave & Buckeye Rd | 33.43696818 | -112.1865789 | 29 |

| | | | | | | | | | | | | | | | | | | | | | | | | | | | | | | | |
|---|---|---|---|---|---|---|---|---|---|---|---|---|---|---|---|---|---|---|---|---|---|---|---|---|---|---|---|---|---|---|---|
| WEST | 2023 | 2713862 | 2023 | 20165810 | 16697 | 37 | Regular | 59 | Sunday | s | North | 59BU | 4:23 PM | 4:43 PM | 59CA | 5.14 | 20 | 8 | 5 | 3 | LC40 | 4:23 PM | 4:43 PM | 59th Ave & Buckeye Rd | 33.43696818 | -112.1865789 | 59th Ave & Camelback Rd | 33.50954747 | -112.1863644 | 0 |
| WEST | 2023 | 2713862 | 2023 | 20166597 | 70138736 | 38 | Deadhead | 59 | Sunday | s | | 59CA | 4:43 PM | 4:52 PM | 75CA | 3.00 | 9 | | | | LC40 | 4:43 PM | 5:00 PM | 59th Ave & Camelback Rd | 33.50954747 | -112.1863644 | 75th Ave & Camelback Rd | 33.50872446 | -112.22051 | 0 |
| WEST | 2023 | 2713862 | 2023 | 20165867 | 16884 | 39 | Regular | 75 | Sunday | s | South | 75CA | 5:00 PM | 5:26 PM | 75LB | 7.30 | 26 | 16 | 5 | 11 | LC40 | 4:52 PM | 5:42 PM | 75th Ave & Camelback Rd | 33.50872446 | -112.22051 | 75th Ave & Lower Buckeye Rd | 33.42294285 | -112.2211466 | 8 |
| WEST | 2023 | 2713862 | 2023 | 20166795 | 70138950 | 40 | Deadhead | 75 | Sunday | s | | 75LB | 5:42 PM | 5:47 PM | SLHS-N | 2.70 | 5 | | | | LC40 | 5:26 PM | 5:47 PM | 75th Ave & Lower Buckeye Rd | 33.42294285 | -112.2211466 | Sierra Linda HS-North | 33.41877515 | -112.2038817 | 16 |
| WEST | 2023 | 2713862 | 2023 | 20165839 | 16757 | 41 | Regular | 67 | Sunday | s | North | SLHS-N | 5:47 PM | 6:10 PM | 67CA | 6.27 | 23 | 14 | 5 | 9 | LC40 | 5:47 PM | 6:10 PM | Sierra Linda HS-North | 33.41877515 | -112.2038817 | 67th Ave & Camelback Rd | 33.50934213 | -112.2031583 | 0 |
| WEST | 2023 | 2713862 | 2023 | 20166598 | 70138738 | 42 | Deadhead | 67 | Sunday | s | | 67CA | 6:10 PM | 6:13 PM | 59CA | 1.00 | 3 | | | | LC40 | 6:10 PM | 6:27 PM | 67th Ave & Camelback Rd | 33.50934213 | -112.2031583 | 59th Ave & Camelback Rd | 33.50954747 | -112.1863644 | 0 |
| WEST | 2023 | 2713862 | 2023 | 20165795 | 16743 | 43 | Regular | 59 | Sunday | s | South | 59CA | 6:27 PM | 6:46 PM | 59BU | 5.14 | 19 | 32 | 5 | 27 | LC40 | 6:13 PM | 6:46 PM | 59th Ave & Camelback Rd | 33.50954747 | -112.1863644 | 59th Ave & Buckeye Rd | 33.43696818 | -112.1865789 | 14 |
| WEST | 2023 | 2713862 | 2023 | 20166892 | 70139061 | 44 | Deadhead | 59 | Sunday | s | | 59BU | 6:46 PM | 6:50 PM | 51HD | 1.20 | 4 | | | | LC40 | 6:46 PM | 7:22 PM | 59th Ave & Buckeye Rd | 33.43696818 | -112.1865789 | 51st Ave & Hadley St | 33.43983825 | -112.1696634 | 0 |
| WEST | 2023 | 2713862 | 2023 | 20166796 | 70139062 | 45 | Deadhead | 59 | Sunday | s | | 51HD | 7:22 PM | 7:26 PM | 59BU | 1.20 | 4 | | | | LC40 | 6:50 PM | 7:26 PM | 51st Ave & Hadley St | 33.43983825 | -112.1696634 | 59th Ave & Buckeye Rd | 33.43696818 | -112.1865789 | 32 |
| WEST | 2023 | 2713862 | 2023 | 20165812 | 16700 | 46 | Regular | 59 | Sunday | s | North | 59BU | 7:26 PM | 7:43 PM | 59CA | 5.14 | 17 | 8 | 5 | 3 | LC40 | 7:26 PM | 7:43 PM | 59th Ave & Buckeye Rd | 33.43696818 | -112.1865789 | 59th Ave & Camelback Rd | 33.50954747 | -112.1863644 | 0 |
| WEST | 2023 | 2713862 | 2023 | 20166599 | 70138740 | 47 | Deadhead | 59 | Sunday | s | | 59CA | 7:43 PM | 7:52 PM | 75CA | 3.00 | 9 | | | | LC40 | 7:43 PM | 8:00 PM | 59th Ave & Camelback Rd | 33.50954747 | -112.1863644 | 75th Ave & Camelback Rd | 33.50872446 | -112.22051 | 0 |
| WEST | 2023 | 2713862 | 2023 | 20165865 | 16883 | 48 | Regular | 75 | Sunday | s | South | 75CA | 8:00 PM | 8:23 PM | 75LB | 7.30 | 23 | 21 | 5 | 16 | LC40 | 7:52 PM | 8:44 PM | 75th Ave & Camelback Rd | 33.50872446 | -112.22051 | 75th Ave & Lower Buckeye Rd | 33.42294285 | -112.2211466 | 8 |
| WEST | 2023 | 2713862 | 2023 | 20166797 | 70138944 | 49 | Deadhead | 75 | Sunday | s | | 75LB | 8:44 PM | 8:49 PM | SLHS-N | 2.70 | 5 | | | | LC40 | 8:23 PM | 8:49 PM | 75th Ave & Lower Buckeye Rd | 33.42294285 | -112.2211466 | Sierra Linda HS-North | 33.41877515 | -112.2038817 | 21 |
| WEST | 2023 | 2713862 | 2023 | 20165835 | 16762 | 50 | Regular | 67 | Sunday | s | North | SLHS-N | 8:49 PM | 9:10 PM | 67CA | 6.27 | 21 | 47 | 5 | 42 | LC40 | 8:49 PM | 9:10 PM | Sierra Linda HS-North | 33.41877515 | -112.2038817 | 67th Ave & Camelback Rd | 33.50934213 | -112.2031583 | 0 |
| WEST | 2023 | 2713862 | 2023 | 20166600 | 70138742 | 51 | Deadhead | 67 | Sunday | s | | 67CA | 9:10 PM | 9:13 PM | 75CA | 1.00 | 3 | | | | LC40 | 9:10 PM | 10:00 PM | 67th Ave & Camelback Rd | 33.50934213 | -112.2031583 | 75th Ave & Camelback Rd | 33.50872446 | -112.22051 | 0 |
| WEST | 2023 | 2713862 | 2023 | 20165983 | 16857 | 52 | Regular | 75 | Sunday | s | South | 75CA | 10:00 PM | 10:21 PM | 75LB | 7.30 | 21 | 25 | 5 | 20 | LC40 | 9:13 PM | 10:46 PM | 75th Ave & Camelback Rd | 33.50872446 | -112.22051 | 75th Ave & Lower Buckeye Rd | 33.42294285 | -112.2211466 | 47 |
| WEST | 2023 | 2713862 | 2023 | 20166798 | 70138940 | 53 | Deadhead | 75 | Sunday | s | | 75LB | 10:46 PM | 10:51 PM | SLHS-N | 2.70 | 5 | | | | LC40 | 10:21 PM | 10:51 PM | 75th Ave & Lower Buckeye Rd | 33.42294285 | -112.2211466 | Sierra Linda HS-North | 33.41877515 | -112.2038817 | 25 |
| WEST | 2023 | 2713862 | 2023 | 20165968 | 16744 | 54 | Regular | 67 | Sunday | s | North | SLHS-N | 10:51 PM | 11:10 PM | 67CA | 6.27 | 19 | | | | LC40 | 10:51 PM | 11:10 PM | Sierra Linda HS-North | 33.41877515 | -112.2038817 | 67th Ave & Camelback Rd | 33.50934213 | -112.2031583 | 0 |
| WEST | 2023 | 2713862 | 2023 | 20166602 | 70138745 | 55 | Pull-in | 67 | Sunday | s | | 67CA | 11:10 PM | 11:26 PM | WEST | 5.25 | 16 | | | | LC40 | 11:10 PM | | 67th Ave & Camelback Rd | 33.50934213 | -112.2031583 | West Transit Facility | 33.45411524 | -112.2287661 | 0 |
| WEST | 2024 | 2713889 | 2024 | | | 1 | Prep-out | | | | | WEST | 4:32 AM | 4:47 AM | WEST | | | | | | LC40 | | 4:47 AM | West Transit Facility | 33.45411524 | -112.2287661 | West Transit Facility | 33.45411524 | -112.2287661 | 52597712 |
| WEST | 2024 | 2713889 | 2024 | 20166210 | 70137122 | 2 | Pull-out | 17 | Sunday | s | | WEST | 4:47 AM | 5:20 AM | 52MC | 15.95 | 33 | | | | LC40 | | 5:20 AM | West Transit Facility | 33.45411524 | -112.2287661 | 52nd St & McDowell Rd | 33.46556716 | -111.9697435 | 52597727 |
| WEST | 2024 | 2713889 | 2024 | 20165985 | 95442 | 3 | Regular | 17 | Sunday | s | West | 52MC | 5:20 AM | 6:27 AM | 99MC | 17.55 | 67 | 20 | 9 | 11 | LC40 | 5:20 AM | 6:27 AM | 52nd St & McDowell Rd | 33.46556716 | -111.9697435 | 99th Ave & McDowell Rd | 33.46475107 | -112.2725559 | 0 |
| WEST | 2024 | 2713889 | 2024 | 20166209 | 70137113 | 4 | Deadhead | 17 | Sunday | s | | 99MC | 6:27 AM | 6:34 AM | 99MC | 2.63 | 7 | | | | LC40 | 6:27 AM | 6:54 AM | 99th Ave & McDowell Rd | 33.46475107 | -112.2725559 | 99th Ave & McDowell Rd | 33.46475107 | -112.2725559 | 0 |
| WEST | 2024 | 2713889 | 2024 | 20165341 | 16297 | 5 | Regular | 17 | Sunday | s | East | 99MC | 6:54 AM | 8:30 AM | PIMC | 21.72 | 96 | 25 | 12 | 13 | LC40 | 6:34 AM | 8:30 AM | 99th Ave & McDowell Rd | 33.46475107 | -112.2725559 | Pima Rd & McDowell Rd | 33.46580416 | -111.8918629 | 20 |
| WEST | 2024 | 2713889 | 2024 | 20166231 | 70137114 | 6 | Deadhead | 17 | Sunday | s | | PIMC | 8:30 AM | 8:37 AM | PIMC | 2.40 | 7 | | | | LC40 | 8:30 AM | 9:02 AM | Pima Rd & McDowell Rd | 33.46580416 | -111.8918629 | Pima Rd & McDowell Rd | 33.46580416 | -111.8918629 | 0 |
| WEST | 2024 | 2713889 | 2024 | 20165358 | 16337 | 7 | Regular | 17 | Sunday | s | West | PIMC | 9:02 AM | 10:35 AM | 99MC | 22.05 | 93 | 12 | 12 | 0 | LC40 | 8:37 AM | 10:35 AM | Pima Rd & McDowell Rd | 33.46580416 | -111.8918629 | 99th Ave & McDowell Rd | 33.46475107 | -112.2725559 | 25 |
| WEST | 2024 | 2713889 | 2024 | 20166220 | 70137115 | 8 | Deadhead | 17 | Sunday | s | | 99MC | 10:35 AM | 10:42 AM | 99MC | 2.63 | 7 | | | | LC40 | 10:35 AM | 10:54 AM | 99th Ave & McDowell Rd | 33.46475107 | -112.2725559 | 99th Ave & McDowell Rd | 33.46475107 | -112.2725559 | 0 |
| WEST | 2024 | 2713889 | 2024 | 20165346 | 16301 | 9 | Regular | 17 | Sunday | s | East | 99MC | 10:54 AM | 12:30 PM | PIMC | 21.72 | 96 | 25 | 12 | 13 | LC40 | 10:42 AM | 12:30 PM | 99th Ave & McDowell Rd | 33.46475107 | -112.2725559 | Pima Rd & McDowell Rd | 33.46580416 | -111.8918629 | 12 |
| WEST | 2024 | 2713889 | 2024 | 20166244 | 70137116 | 10 | Deadhead | 17 | Sunday | s | | PIMC | 12:30 PM | 12:37 PM | PIMC | 2.40 | 7 | | | | LC40 | 12:30 PM | 1:02 PM | Pima Rd & McDowell Rd | 33.46580416 | -111.8918629 | Pima Rd & McDowell Rd | 33.46580416 | -111.8918629 | 0 |
| WEST | 2024 | 2713889 | 2024 | 20165361 | 16349 | 11 | Regular | 17 | Sunday | s | West | PIMC | 1:02 PM | 2:35 PM | 99MC | 22.05 | 93 | 12 | 12 | 0 | LC40 | 12:37 PM | 2:35 PM | Pima Rd & McDowell Rd | 33.46580416 | -111.8918629 | 99th Ave & McDowell Rd | 33.46475107 | -112.2725559 | 25 |
| WEST | 2024 | 2713889 | 2024 | 20166202 | 70137117 | 12 | Deadhead | 17 | Sunday | s | | 99MC | 2:35 PM | 2:42 PM | 99MC | 2.63 | 7 | | | | LC40 | 2:35 PM | 2:54 PM | 99th Ave & McDowell Rd | 33.46475107 | -112.2725559 | 99th Ave & McDowell Rd | 33.46475107 | -112.2725559 | 0 |
| WEST | 2024 | 2713889 | 2024 | 20165347 | 16310 | 13 | Regular | 17 | Sunday | s | East | 99MC | 2:54 PM | 4:30 PM | PIMC | 21.72 | 96 | 25 | 12 | 13 | LC40 | 2:42 PM | 4:30 PM | 99th Ave & McDowell Rd | 33.46475107 | -112.2725559 | Pima Rd & McDowell Rd | 33.46580416 | -111.8918629 | 12 |
| WEST | 2024 | 2713889 | 2024 | 20166224 | 70137118 | 14 | Deadhead | 17 | Sunday | s | | PIMC | 4:30 PM | 4:37 PM | PIMC | 2.40 | 7 | | | | LC40 | 4:30 PM | 5:02 PM | Pima Rd & McDowell Rd | 33.46580416 | -111.8918629 | Pima Rd & McDowell Rd | 33.46580416 | -111.8918629 | 0 |
| WEST | 2024 | 2713889 | 2024 | 20165365 | 16331 | 15 | Regular | 17 | Sunday | s | West | PIMC | 5:02 PM | 6:35 PM | 99MC | 22.05 | 93 | 12 | 12 | 0 | LC40 | 4:37 PM | 6:35 PM | Pima Rd & McDowell Rd | 33.46580416 | -111.8918629 | 99th Ave & McDowell Rd | 33.46475107 | -112.2725559 | 25 |
| WEST | 2024 | 2713889 | 2024 | 20166216 | 70137119 | 16 | Deadhead | 17 | Sunday | s | | 99MC | 6:35 PM | 6:42 PM | 99MC | 2.63 | 7 | | | | LC40 | 6:35 PM | 6:54 PM | 99th Ave & McDowell Rd | 33.46475107 | -112.2725559 | 99th Ave & McDowell Rd | 33.46475107 | -112.2725559 | 0 |
| WEST | 2024 | 2713889 | 2024 | 20165352 | 16314 | 17 | Regular | 17 | Sunday | s | East | 99MC | 6:54 PM | 8:24 PM | PIMC | 21.72 | 90 | 11 | 11 | 0 | LC40 | 6:42 PM | 8:24 PM | 99th Ave & McDowell Rd | 33.46475107 | -112.2725559 | Pima Rd & McDowell Rd | 33.46580416 | -111.8918629 | 12 |
| WEST | 2024 | 2713889 | 2024 | 20166213 | 70137120 | 18 | Deadhead | 17 | Sunday | s | | PIMC | 8:24 PM | 8:39 PM | 52MC | 8.53 | 15 | | | | LC40 | 8:24 PM | 8:50 PM | Pima Rd & McDowell Rd | 33.46580416 | -111.8918629 | 52nd St & McDowell Rd | 33.46556716 | -111.9697435 | 0 |
| WEST | 2024 | 2713889 | 2024 | 20165662 | 16362 | 19 | Regular | 17 | Sunday | s | West | 52MC | 8:50 PM | 9:53 PM | 99MC | 17.55 | 63 | 9 | 8 | 1 | LC40 | 8:39 PM | 9:53 PM | 52nd St & McDowell Rd | 33.46556716 | -111.9697435 | 99th Ave & McDowell Rd | 33.46475107 | -112.2725559 | 11 |
| WEST | 2024 | 2713889 | 2024 | 20166242 | 70137121 | 20 | Deadhead | 17 | Sunday | s | | 99MC | 9:53 PM | 10:00 PM | 99MC | 2.63 | 7 | | | | LC40 | 9:53 PM | 10:09 PM | 99th Ave & McDowell Rd | 33.46475107 | -112.2725559 | 99th Ave & McDowell Rd | 33.46475107 | -112.2725559 | 0 |
| WEST | 2024 | 2713889 | 2024 | 20165938 | 16319 | 21 | Regular | 17 | Sunday | s | East | 99MC | 10:09 PM | 11:09 PM | 52MC | 17.39 | 60 | | | | LC40 | 10:00 PM | 11:09 PM | 99th Ave & McDowell Rd | 33.46475107 | -112.2725559 | 52nd St & McDowell Rd | 33.46556716 | -111.9697435 | 9 |
| WEST | 2024 | 2713889 | 2024 | 20166197 | 70137123 | 22 | Pull-in | 17 | Sunday | s | | 52MC | 11:09 PM | 11:42 PM | WEST | 16.98 | 33 | | | | LC40 | 11:09 PM | | 52nd St & McDowell Rd | 33.46556716 | -111.9697435 | West Transit Facility | 33.45411524 | -112.2287661 | 0 |
| WEST | 2025 | 2713878 | 2025 | | | 1 | Prep-out | | | | | WEST | 4:34 AM | 4:49 AM | WEST | | | | | | LC60 | | 4:49 AM | West Transit Facility | 33.45411524 | -112.2287661 | West Transit Facility | 33.45411524 | -112.2287661 | 52597714 |
| WEST | 2025 | 2713878 | 2025 | 20166110 | 70136306 | 2 | Pull-out | 51 | Sunday | s | | WEST | 4:49 AM | 5:15 AM | BA51 | 8.80 | 26 | | | | LC60 | | 5:15 AM | West Transit Facility | 33.45411524 | -112.2287661 | 51st Ave & Baseline Rd | 33.37752263 | -112.1682551 | 52597729 |
| WEST | 2025 | 2713878 | 2025 | 20166010 | 95469 | 3 | Regular | 51 | Sunday | s | North | BA51 | 5:15 AM | 6:05 AM | ASUW | 16.31 | 50 | 33 | 8 | 25 | LC60 | 5:15 AM | 6:38 AM | 51st Ave & Baseline Rd | 33.37752263 | -112.1682551 | ASU West Campus | 33.60922389 | -112.1604935 | 0 |
| WEST | 2025 | 2713878 | 2025 | 20165770 | 16658 | 4 | Regular | 51 | Sunday | s | South | ASUW | 6:38 AM | 7:27 AM | BA51 | 17.01 | 49 | 11 | 8 | 3 | LC60 | 6:05 AM | 7:27 AM | ASU West Campus | 33.60922389 | -112.1604935 | 51st Ave & Baseline Rd | 33.37752263 | -112.1682551 | 33 |
| WEST | 2025 | 2713878 | 2025 | 20166107 | 70136303 | 5 | Deadhead | 51 | Sunday | s | | BA51 | 7:27 AM | 7:32 AM | BA51 | 1.85 | 5 | | | | LC60 | 7:27 AM | 7:43 AM | 51st Ave & Baseline Rd | 33.37752263 | -112.1682551 | 51st Ave & Baseline Rd | 33.37752263 | -112.1682551 | 0 |
| WEST | 2025 | 2713878 | 2025 | 20165769 | 16622 | 6 | Regular | 51 | Sunday | s | North | BA51 | 7:43 AM | 8:37 AM | ASUW | 16.31 | 54 | 30 | 9 | 21 | LC60 | 7:32 AM | 9:07 AM | 51st Ave & Baseline Rd | 33.37752263 | -112.1682551 | ASU West Campus | 33.60922389 | -112.1604935 | 11 |
| WEST | 2025 | 2713878 | 2025 | 20165284 | 16645 | 7 | Regular | 51 | Sunday | s | South | ASUW | 9:07 AM | 10:26 AM | 51PE | 27.75 | 79 | 25 | 12 | 13 | LC60 | 8:37 AM | 10:51 AM | ASU West Campus | 33.60922389 | -112.1604935 | 51st Ave & Pecos Rd | 33.29045953 | -112.1690898 | 30 |
| WEST | 2025 | 2713878 | 2025 | 20165267 | 16605 | 8 | Regular | 51 | Sunday | s | North | 51PE | 10:51 AM | 12:08 PM | ASUW | 24.97 | 77 | 24 | 12 | 12 | LC60 | 10:26 AM | 12:32 PM | 51st Ave & Pecos Rd | 33.29045953 | -112.1690898 | ASU West Campus | 33.60922389 | -112.1604935 | 25 |
| WEST | 2025 | 2713878 | 2025 | 20165780 | 16653 | 9 | Regular | 51 | Sunday | s | South | ASUW | 12:32 PM | 1:28 PM | BA51 | 17.01 | 56 | 9 | 9 | 0 | LC60 | 12:08 PM | 1:28 PM | ASU West Campus | 33.60922389 | -112.1604935 | 51st Ave & Baseline Rd | 33.37752263 | -112.1682551 | 24 |
| WEST | 2025 | 2713878 | 2025 | 20166108 | 70136304 | 10 | Deadhead | 51 | Sunday | s | | BA51 | 1:28 PM | 1:33 PM | BA51 | 1.85 | 5 | | | | LC60 | 1:28 PM | 1:42 PM | 51st Ave & Baseline Rd | 33.37752263 | -112.1682551 | 51st Ave & Baseline Rd | 33.37752263 | -112.1682551 | 0 |
| WEST | 2025 | 2713878 | 2025 | 20165758 | 16628 | 11 | Regular | 51 | Sunday | s | North | BA51 | 1:42 PM | 2:38 PM | ASUW | 16.31 | 56 | 24 | 9 | 15 | LC60 | 1:33 PM | 3:02 PM | 51st Ave & Baseline Rd | 33.37752263 | -112.1682551 | ASU West Campus | 33.60922389 | -112.1604935 | 9 |
| WEST | 2025 | 2713878 | 2025 | 20165289 | 16641 | 12 | Regular | 51 | Sunday | s | South | ASUW | 3:02 PM | 4:26 PM | 51PE | 27.75 | 84 | 25 | 13 | 12 | LC60 | 2:38 PM | 4:51 PM | ASU West Campus | 33.60922389 | -112.1604935 | 51st Ave & Pecos Rd | 33.29045953 | -112.1690898 | 24 |
| WEST | 2025 | 2713878 | 2025 | 20165277 | 16596 | 13 | Regular | 51 | Sunday | s | North | 51PE | 4:51 PM | 6:06 PM | ASUW | 24.97 | 75 | 27 | 12 | 15 | LC60 | 4:26 PM | 6:33 PM | 51st Ave & Pecos Rd | 33.29045953 | -112.1690898 | ASU West Campus | 33.60922389 | -112.1604935 | 25 |
| WEST | 2025 | 2713878 | 2025 | 20165757 | 16665 | 14 | Regular | 51 | Sunday | s | South | ASUW | 6:33 PM | 7:29 PM | BA51 | 17.01 | 56 | 9 | 9 | 0 | LC60 | 6:06 PM | 7:29 PM | ASU West Campus | 33.60922389 | -112.1604935 | 51st Ave & Baseline Rd | 33.37752263 | -112.1682551 | 27 |
| WEST | 2025 | 2713878 | 2025 | 20166109 | 70136305 | 15 | Deadhead | 51 | Sunday | s | | BA51 | 7:29 PM | 7:34 PM | BA51 | 1.85 | 5 | | | | LC60 | 7:29 PM | 7:43 PM | 51st Ave & Baseline Rd | 33.37752263 | -112.1682551 | 51st Ave & Baseline Rd | 33.37752263 | -112.1682551 | 0 |
| WEST | 2025 | 2713878 | 2025 | 20165790 | 16610 | 16 | Regular | 51 | Sunday | s | North | BA51 | 7:43 PM | 8:35 PM | ASUW | 16.31 | 52 | 30 | 8 | 22 | LC60 | 7:34 PM | 9:05 PM | 51st Ave & Baseline Rd | 33.37752263 | -112.1682551 | ASU West Campus | 33.60922389 | -112.1604935 | 9 |
| WEST | 2025 | 2713878 | 2025 | 20165775 | 16655 | 17 | Regular | 51 | Sunday | s | South | ASUW | 9:05 PM | 10:25 PM | 51PE | 27.75 | 80 | 29 | 12 | 17 | LC60 | 8:35 PM | 10:54 PM | ASU West Campus | 33.60922389 | -112.1604935 | 51st Ave & Pecos Rd | 33.29045953 | -112.1690898 | 30 |
| WEST | 2025 | 2713878 | 2025 | 20165965 | 16595 | 18 | Regular | 51 | Sunday | s | North | 51PE | 10:54 PM | 12:01 AM | ASUW | 24.97 | 67 | | | | LC60 | 10:25 PM | 12:01 AM | 51st Ave & Pecos Rd | 33.29045953 | -112.1690898 | ASU West Campus | 33.60922389 | -112.1604935 | 29 |
| WEST | 2025 | 2713878 | 2025 | 20166111 | 70136307 | 19 | Pull-in | 51 | Sunday | s | | ASUW | 12:01 AM | 12:34 AM | WEST | 20.70 | 33 | | | | LC60 | 12:01 AM | | ASU West Campus | 33.60922389 | -112.1604935 | West Transit Facility | 33.45411524 | -112.2287661 | 0 |
| WEST | 2026 | 2713916 | 2026 | | | 1 | Prep-out | | | | | WEST | 4:34 AM | 4:49 AM | WEST | | | | | | LC40 | | 4:49 AM | West Transit Facility | 33.45411524 | -112.2287661 | West Transit Facility | 33.45411524 | -112.2287661 | 52597714 |
| WEST | 2026 | 2713916 | 2026 | 20166381 | 70138068 | 2 | Pull-out | 3 | Sunday | s | | WEST | 4:49 AM | 5:24 AM | VBGP | 16.25 | 35 | | | | LC40 | | 5:24 AM | West Transit Facility | 33.45411524 | -112.2287661 | Galvin Pkwy & Van Buren St | 33.45074827 | -111.9561774 | 52597729 |
| WEST | 2026 | 2713916 | 2026 | 20165655 | 16210 | 3 | Regular | 3 | Sunday | s | West | VBGP | 5:24 AM | 6:31 AM | 83VB | 16.30 | 67 | 20 | 9 | 11 | LC40 | 5:24 AM | 6:31 AM | Galvin Pkwy & Van Buren St | 33.45074827 | -111.9561774 | 83rd Ave & Van Buren St | 33.45176014 | -112.2383454 | 0 |
| WEST | 2026 | 2713916 | 2026 | 20166374 | 70138061 | 4 | Deadhead | 3 | Sunday | s | | 83VB | 6:31 AM | 6:35 AM | 83VB | 1.03 | 4 | | | | LC40 | 6:31 AM | 6:55 AM | 83rd Ave & Van Buren St | 33.45176014 | -112.2383454 | 83rd Ave & Van Buren St | 33.45176014 | -112.2383454 | 0 |
| WEST | 2026 | 2713916 | 2026 | 20165609 | 16139 | 5 | Regular | 3 | Sunday | s | East | 83VB | 6:55 AM | 8:06 AM | PHZO | 16.92 | 71 | 15 | 9 | 6 | LC40 | 6:35 AM | 8:21 AM | 83rd Ave & Van Buren St | 33.45176014 | -112.2383454 | Phoenix Zoo | 33.45351604 | -111.9479857 | 20 |
| WEST | 2026 | 2713916 | 2026 | 20165638 | 16193 | 6 | Regular | 3 | Sunday | s | West | PHZO | 8:21 AM | 9:31 AM | 83VB | 17.00 | 70 | 20 | 9 | 11 | LC40 | 8:06 AM | 9:31 AM | Phoenix Zoo | 33.45351604 | -111.9479857 | 83rd Ave & Van Buren St | 33.45176014 | -112.2383454 | 15 |
| WEST | 2026 | 2713916 | 2026 | 20166375 | 70138062 | 7 | Deadhead | 3 | Sunday | s | | 83VB | 9:31 AM | 9:35 AM | 83VB | 1.03 | 4 | | | | LC40 | 9:31 AM | 9:55 AM | 83rd Ave & Van Buren St | 33.45176014 | -112.2383454 | 83rd Ave & Van Buren St | 33.45176014 | -112.2383454 | 0 |
| WEST | 2026 | 2713916 | 2026 | 20165607 | 16142 | 8 | Regular | 3 | Sunday | s | East | 83VB | 9:55 AM | 11:06 AM | PHZO | 16.92 | 71 | 15 | 9 | 6 | LC40 | 9:35 AM | 11:21 AM | 83rd Ave & Van Buren St | 33.45176014 | -112.2383454 | Phoenix Zoo | 33.45351604 | -111.9479857 | 20 |
| WEST | 2026 | 2713916 | 2026 | 20165642 | 16196 | 9 | Regular | 3 | Sunday | s | West | PHZO | 11:21 AM | 12:31 PM | 83VB | 17.00 | 70 | 20 | 9 | 11 | LC40 | 11:06 AM | 12:31 PM | Phoenix Zoo | 33.45351604 | -111.9479857 | 83rd Ave & Van Buren St | 33.45176014 | -112.2383454 | 15 |
| WEST | 2026 | 2713916 | 2026 | 20166376 | 70138063 | 10 | Deadhead | 3 | Sunday | s | | 83VB | 12:31 PM | 12:35 PM | 83VB | 1.03 | 4 | | | | LC40 | 12:31 PM | 12:55 PM | 83rd Ave & Van Buren St | 33.45176014 | -112.2383454 | 83rd Ave & Van Buren St | 33.45176014 | -112.2383454 | 0 |
| WEST | 2026 | 2713916 | 2026 | 20165614 | 16145 | 11 | Regular | 3 | Sunday | s | East | 83VB | 12:55 PM | 2:06 PM | PHZO | 16.92 | 71 | 15 | 9 | 6 | LC40 | 12:35 PM | 2:21 PM | 83rd Ave & Van Buren St | 33.45176014 | -112.2383454 | Phoenix Zoo | 33.45351604 | -111.9479857 | 20 |
| WEST | 2026 | 2713916 | 2026 | 20165641 | 16199 | 12 | Regular | 3 | Sunday | s | West | PHZO | 2:21 PM | 3:31 PM | 83VB | 17.00 | 70 | 20 | 9 | 11 | LC40 | 2:06 PM | 3:31 PM | Phoenix Zoo | 33.45351604 | -111.9479857 | 83rd Ave & Van Buren St | 33.45176014 | -112.2383454 | 15 |
| WEST | 2026 | 2713916 | 2026 | 20166377 | 70138064 | 13 | Deadhead | 3 | Sunday | s | | 83VB | 3:31 PM | 3:35 PM | 83VB | 1.03 | 4 | | | | LC40 | 3:31 PM | 3:55 PM | 83rd Ave & Van Buren St | 33.45176014 | -112.2383454 | 83rd Ave & Van Buren St | 33.45176014 | -112.2383454 | 0 |
| WEST | 2026 | 2713916 | 2026 | 20165616 | 16148 | 14 | Regular | 3 | Sunday | s | East | 83VB | 3:55 PM | 5:06 PM | PHZO | 16.92 | 71 | 15 | 9 | 6 | LC40 | 3:35 PM | 5:21 PM | 83rd Ave & Van Buren St | 33.45176014 | -112.2383454 | Phoenix Zoo | 33.45351604 | -111.9479857 | 20 |
| WEST | 2026 | 2713916 | 2026 | 20165644 | 16202 | 15 | Regular | 3 | Sunday | s | West | PHZO | 5:21 PM | 6:31 PM | 83VB | 17.00 | 70 | 20 | 9 | 11 | LC40 | 5:06 PM | 6:31 PM | Phoenix Zoo | 33.45351604 | -111.9479857 | 83rd Ave & Van Buren St | 33.45176014 | -112.2383454 | 15 |

| | | | | | | | | | | | | | | | | | | | | | | | | | | | | | | |
|---|---|---|---|---|---|---|---|---|---|---|---|---|---|---|---|---|---|---|---|---|---|---|---|---|---|---|---|---|---|---|
| WEST | 2026 | 2713916 | 2026 | 20166378 | 70138065 | 16 | Deadhead | 3 | Sunday | s | | 83VB | 6:31 PM | 6:35 PM | 83VB | 1.03 | 4 | | | | LC40 | 6:31 PM | 6:55 PM | 83rd Ave & Van Buren St | 33.45176014 | -112.2383454 | 83rd Ave & Van Buren St | 33.45176014 | -112.2383454 | 0 |
| WEST | 2026 | 2713916 | 2026 | 20165619 | 16151 | 17 | Regular | 3 | Sunday | s | East | 83VB | 6:55 PM | 8:02 PM | VBGP | 16.15 | 67 | 16 | 9 | 7 | LC40 | 6:35 PM | 8:02 PM | 83rd Ave & Van Buren St | 33.45176014 | -112.2383454 | Galvin Pkwy & Van Buren St | 33.45074827 | -111.9561774 | 20 |
| WEST | 2026 | 2713916 | 2026 | 20166379 | 70138066 | 18 | Deadhead | 3 | Sunday | s | | VBGP | 8:02 PM | 8:08 PM | VBGP | 1.24 | 6 | | | | LC40 | 8:02 PM | 8:24 PM | Galvin Pkwy & Van Buren St | 33.45074827 | -111.9561774 | Galvin Pkwy & Van Buren St | 33.45074827 | -111.9561774 | 0 |
| WEST | 2026 | 2713916 | 2026 | 20165652 | 16206 | 19 | Regular | 3 | Sunday | s | West | VBGP | 8:24 PM | 9:31 PM | 83VB | 16.30 | 67 | 20 | 9 | 11 | LC40 | 8:08 PM | 9:31 PM | Galvin Pkwy & Van Buren St | 33.45074827 | -111.9561774 | 83rd Ave & Van Buren St | 33.45176014 | -112.2383454 | 16 |
| WEST | 2026 | 2713916 | 2026 | 20166380 | 70138067 | 20 | Deadhead | 3 | Sunday | s | | 83VB | 9:31 PM | 9:35 PM | 83VB | 1.03 | 4 | | | | LC40 | 9:31 PM | 9:55 PM | 83rd Ave & Van Buren St | 33.45176014 | -112.2383454 | 83rd Ave & Van Buren St | 33.45176014 | -112.2383454 | 0 |
| WEST | 2026 | 2713916 | 2026 | 20165653 | 16169 | 21 | Regular | 3 | Sunday | s | East | 83VB | 9:55 PM | 11:02 PM | VBGP | 16.15 | 67 | | | | LC40 | 9:35 PM | 11:02 PM | 83rd Ave & Van Buren St | 33.45176014 | -112.2383454 | Galvin Pkwy & Van Buren St | 33.45074827 | -111.9561774 | 20 |
| WEST | 2026 | 2713916 | 2026 | 20166382 | 70138069 | 22 | Pull-in | 3 | Sunday | s | | VBGP | 11:02 PM | 11:37 PM | WEST | 16.33 | 35 | | | | LC40 | 11:02 PM | | Galvin Pkwy & Van Buren St | 33.45074827 | -111.9561774 | West Transit Facility | 33.45411524 | -112.2287661 | 0 |
| WEST | 2027 | 2713879 | 2027 | | | 1 | Prep-out | | | | | WEST | 4:35 AM | 4:50 AM | WEST | | | | | | LC40 | | 4:50 AM | West Transit Facility | 33.45411524 | -112.2287661 | West Transit Facility | 33.45411524 | -112.2287661 | 52597715 |
| WEST | 2027 | 2713879 | 2027 | 20166126 | 70136360 | 2 | Pull-out | 43 | Sunday | s | | WEST | 4:50 AM | 5:10 AM | 43CA | 8.75 | 20 | | | | LC40 | | 5:10 AM | West Transit Facility | 33.45411524 | -112.2287661 | 43rd Ave & Camelback Rd | 33.50943972 | -112.1515545 | 52597730 |
| WEST | 2027 | 2713879 | 2027 | 20166005 | 95465 | 3 | Regular | 43 | Sunday | s | North | 43CA | 5:10 AM | 5:38 AM | 43UN | 9.99 | 28 | 20 | 5 | 15 | LC40 | 5:10 AM | 5:38 AM | 43rd Ave & Camelback Rd | 33.50943972 | -112.1515545 | 43rd Ave & Union Hills Dr | 33.65458052 | -112.1519251 | 0 |
| WEST | 2027 | 2713879 | 2027 | 20166113 | 70136346 | 4 | Deadhead | 43 | Sunday | s | | 43UN | 5:38 AM | 5:45 AM | 43UN | 2.00 | 7 | | | | LC40 | 5:38 AM | 6:05 AM | 43rd Ave & Union Hills Dr | 33.65458052 | -112.1519251 | 43rd Ave & Union Hills Dr | 33.65458052 | -112.1519251 | 0 |
| WEST | 2027 | 2713879 | 2027 | 20165233 | 16582 | 5 | Regular | 43 | Sunday | s | South | 43UN | 6:05 AM | 6:57 AM | 43LB | 15.98 | 52 | 16 | 7 | 9 | LC40 | 5:45 AM | 6:57 AM | 43rd Ave & Union Hills Dr | 33.65458052 | -112.1519251 | 43rd Ave & Lower Buckeye Rd | 33.42251092 | -112.1518544 | 20 |
| WEST | 2027 | 2713879 | 2027 | 20166114 | 70136347 | 6 | Deadhead | 43 | Sunday | s | | 43LB | 6:57 AM | 7:03 AM | 43LB | 2.60 | 6 | | | | LC40 | 6:57 AM | 7:19 AM | 43rd Ave & Lower Buckeye Rd | 33.42251092 | -112.1518544 | 43rd Ave & Lower Buckeye Rd | 33.42251092 | -112.1518544 | 0 |
| WEST | 2027 | 2713879 | 2027 | 20165747 | 16522 | 7 | Regular | 43 | Sunday | s | North | 43LB | 7:19 AM | 8:08 AM | 43UN | 15.97 | 49 | 19 | 6 | 13 | LC40 | 7:03 AM | 8:08 AM | 43rd Ave & Lower Buckeye Rd | 33.42251092 | -112.1518544 | 43rd Ave & Union Hills Dr | 33.65458052 | -112.1519251 | 16 |
| WEST | 2027 | 2713879 | 2027 | 20166115 | 70136348 | 8 | Deadhead | 43 | Sunday | s | | 43UN | 8:08 AM | 8:15 AM | 43UN | 2.00 | 7 | | | | LC40 | 8:08 AM | 8:34 AM | 43rd Ave & Union Hills Dr | 33.65458052 | -112.1519251 | 43rd Ave & Union Hills Dr | 33.65458052 | -112.1519251 | 0 |
| WEST | 2027 | 2713879 | 2027 | 20165733 | 16579 | 9 | Regular | 43 | Sunday | s | South | 43UN | 8:34 AM | 9:29 AM | 43LB | 15.98 | 55 | 11 | 7 | 4 | LC40 | 8:15 AM | 9:29 AM | 43rd Ave & Union Hills Dr | 33.65458052 | -112.1519251 | 43rd Ave & Lower Buckeye Rd | 33.42251092 | -112.1518544 | 19 |
| WEST | 2027 | 2713879 | 2027 | 20166112 | 70136349 | 10 | Deadhead | 43 | Sunday | s | | 43LB | 9:29 AM | 9:35 AM | 43LB | 2.60 | 6 | | | | LC40 | 9:29 AM | 9:46 AM | 43rd Ave & Lower Buckeye Rd | 33.42251092 | -112.1518544 | 43rd Ave & Lower Buckeye Rd | 33.42251092 | -112.1518544 | 0 |
| WEST | 2027 | 2713879 | 2027 | 20165237 | 16543 | 11 | Regular | 43 | Sunday | s | North | 43LB | 9:46 AM | 10:40 AM | 43UN | 15.97 | 54 | 16 | 7 | 9 | LC40 | 9:35 AM | 10:40 AM | 43rd Ave & Lower Buckeye Rd | 33.42251092 | -112.1518544 | 43rd Ave & Union Hills Dr | 33.65458052 | -112.1519251 | 11 |
| WEST | 2027 | 2713879 | 2027 | 20166116 | 70136350 | 12 | Deadhead | 43 | Sunday | s | | 43UN | 10:40 AM | 10:47 AM | 43UN | 2.00 | 7 | | | | LC40 | 10:40 AM | 11:03 AM | 43rd Ave & Union Hills Dr | 33.65458052 | -112.1519251 | 43rd Ave & Union Hills Dr | 33.65458052 | -112.1519251 | 0 |
| WEST | 2027 | 2713879 | 2027 | 20165254 | 16587 | 13 | Regular | 43 | Sunday | s | South | 43UN | 11:03 AM | 11:59 AM | 43LB | 15.98 | 56 | 11 | 7 | 4 | LC40 | 10:47 AM | 11:59 AM | 43rd Ave & Union Hills Dr | 33.65458052 | -112.1519251 | 43rd Ave & Lower Buckeye Rd | 33.42251092 | -112.1518544 | 16 |
| WEST | 2027 | 2713879 | 2027 | 20166117 | 70136351 | 14 | Deadhead | 43 | Sunday | s | | 43LB | 11:59 AM | 12:05 PM | 43LB | 2.60 | 6 | | | | LC40 | 11:59 AM | 12:16 PM | 43rd Ave & Lower Buckeye Rd | 33.42251092 | -112.1518544 | 43rd Ave & Lower Buckeye Rd | 33.42251092 | -112.1518544 | 0 |
| WEST | 2027 | 2713879 | 2027 | 20165740 | 16538 | 15 | Regular | 43 | Sunday | s | North | 43LB | 12:16 PM | 1:10 PM | 43UN | 15.97 | 54 | 15 | 7 | 8 | LC40 | 12:05 PM | 1:10 PM | 43rd Ave & Lower Buckeye Rd | 33.42251092 | -112.1518544 | 43rd Ave & Union Hills Dr | 33.65458052 | -112.1519251 | 11 |
| WEST | 2027 | 2713879 | 2027 | 20166118 | 70136352 | 16 | Deadhead | 43 | Sunday | s | | 43UN | 1:10 PM | 1:17 PM | 43UN | 2.00 | 7 | | | | LC40 | 1:10 PM | 1:32 PM | 43rd Ave & Union Hills Dr | 33.65458052 | -112.1519251 | 43rd Ave & Union Hills Dr | 33.65458052 | -112.1519251 | 0 |
| WEST | 2027 | 2713879 | 2027 | 20165752 | 16565 | 17 | Regular | 43 | Sunday | s | South | 43UN | 1:32 PM | 2:31 PM | 43LB | 15.98 | 59 | 9 | 8 | 1 | LC40 | 1:17 PM | 2:31 PM | 43rd Ave & Union Hills Dr | 33.65458052 | -112.1519251 | 43rd Ave & Lower Buckeye Rd | 33.42251092 | -112.1518544 | 15 |
| WEST | 2027 | 2713879 | 2027 | 20166119 | 70136353 | 18 | Deadhead | 43 | Sunday | s | | 43LB | 2:31 PM | 2:37 PM | 43LB | 2.60 | 6 | | | | LC40 | 2:31 PM | 2:46 PM | 43rd Ave & Lower Buckeye Rd | 33.42251092 | -112.1518544 | 43rd Ave & Lower Buckeye Rd | 33.42251092 | -112.1518544 | 0 |
| WEST | 2027 | 2713879 | 2027 | 20165242 | 16541 | 19 | Regular | 43 | Sunday | s | North | 43LB | 2:46 PM | 3:40 PM | 43UN | 15.97 | 54 | 14 | 7 | 7 | LC40 | 2:37 PM | 3:40 PM | 43rd Ave & Lower Buckeye Rd | 33.42251092 | -112.1518544 | 43rd Ave & Union Hills Dr | 33.65458052 | -112.1519251 | 9 |
| WEST | 2027 | 2713879 | 2027 | 20166120 | 70136354 | 20 | Deadhead | 43 | Sunday | s | | 43UN | 3:40 PM | 3:47 PM | 43UN | 2.00 | 7 | | | | LC40 | 3:40 PM | 4:01 PM | 43rd Ave & Union Hills Dr | 33.65458052 | -112.1519251 | 43rd Ave & Union Hills Dr | 33.65458052 | -112.1519251 | 0 |
| WEST | 2027 | 2713879 | 2027 | 20165261 | 16592 | 21 | Regular | 43 | Sunday | s | South | 43UN | 4:01 PM | 5:00 PM | 43LB | 15.98 | 59 | 10 | 8 | 2 | LC40 | 3:47 PM | 5:00 PM | 43rd Ave & Union Hills Dr | 33.65458052 | -112.1519251 | 43rd Ave & Lower Buckeye Rd | 33.42251092 | -112.1518544 | 14 |
| WEST | 2027 | 2713879 | 2027 | 20166121 | 70136355 | 22 | Deadhead | 43 | Sunday | s | | 43LB | 5:00 PM | 5:06 PM | 43LB | 2.60 | 6 | | | | LC40 | 5:00 PM | 5:16 PM | 43rd Ave & Lower Buckeye Rd | 33.42251092 | -112.1518544 | 43rd Ave & Lower Buckeye Rd | 33.42251092 | -112.1518544 | 0 |
| WEST | 2027 | 2713879 | 2027 | 20165725 | 16528 | 23 | Regular | 43 | Sunday | s | North | 43LB | 5:16 PM | 6:10 PM | 43UN | 15.97 | 54 | 17 | 7 | 10 | LC40 | 5:06 PM | 6:10 PM | 43rd Ave & Lower Buckeye Rd | 33.42251092 | -112.1518544 | 43rd Ave & Union Hills Dr | 33.65458052 | -112.1519251 | 10 |
| WEST | 2027 | 2713879 | 2027 | 20166122 | 70136356 | 24 | Deadhead | 43 | Sunday | s | | 43UN | 6:10 PM | 6:17 PM | 43UN | 2.00 | 7 | | | | LC40 | 6:10 PM | 6:34 PM | 43rd Ave & Union Hills Dr | 33.65458052 | -112.1519251 | 43rd Ave & Union Hills Dr | 33.65458052 | -112.1519251 | 0 |
| WEST | 2027 | 2713879 | 2027 | 20165741 | 16570 | 25 | Regular | 43 | Sunday | s | South | 43UN | 6:34 PM | 7:27 PM | 43LB | 15.98 | 53 | 15 | 7 | 8 | LC40 | 6:17 PM | 7:27 PM | 43rd Ave & Union Hills Dr | 33.65458052 | -112.1519251 | 43rd Ave & Lower Buckeye Rd | 33.42251092 | -112.1518544 | 17 |
| WEST | 2027 | 2713879 | 2027 | 20166123 | 70136357 | 26 | Deadhead | 43 | Sunday | s | | 43LB | 7:27 PM | 7:33 PM | 43LB | 2.60 | 6 | | | | LC40 | 7:27 PM | 7:48 PM | 43rd Ave & Lower Buckeye Rd | 33.42251092 | -112.1518544 | 43rd Ave & Lower Buckeye Rd | 33.42251092 | -112.1518544 | 0 |
| WEST | 2027 | 2713879 | 2027 | 20165247 | 16554 | 27 | Regular | 43 | Sunday | s | North | 43LB | 7:48 PM | 8:36 PM | 43UN | 15.97 | 48 | 22 | 6 | 16 | LC40 | 7:33 PM | 8:36 PM | 43rd Ave & Lower Buckeye Rd | 33.42251092 | -112.1518544 | 43rd Ave & Union Hills Dr | 33.65458052 | -112.1519251 | 15 |
| WEST | 2027 | 2713879 | 2027 | 20166124 | 70136358 | 28 | Deadhead | 43 | Sunday | s | | 43UN | 8:36 PM | 8:43 PM | 43UN | 2.00 | 7 | | | | LC40 | 8:36 PM | 9:05 PM | 43rd Ave & Union Hills Dr | 33.65458052 | -112.1519251 | 43rd Ave & Union Hills Dr | 33.65458052 | -112.1519251 | 0 |
| WEST | 2027 | 2713879 | 2027 | 20165258 | 16560 | 29 | Regular | 43 | Sunday | s | South | 43UN | 9:05 PM | 9:57 PM | 43LB | 15.98 | 52 | 18 | 7 | 11 | LC40 | 8:43 PM | 9:57 PM | 43rd Ave & Union Hills Dr | 33.65458052 | -112.1519251 | 43rd Ave & Lower Buckeye Rd | 33.42251092 | -112.1518544 | 22 |
| WEST | 2027 | 2713879 | 2027 | 20166125 | 70136359 | 30 | Deadhead | 43 | Sunday | s | | 43LB | 9:57 PM | 10:03 PM | 43LB | 2.60 | 6 | | | | LC40 | 9:57 PM | 10:21 PM | 43rd Ave & Lower Buckeye Rd | 33.42251092 | -112.1518544 | 43rd Ave & Lower Buckeye Rd | 33.42251092 | -112.1518544 | 0 |
| WEST | 2027 | 2713879 | 2027 | 20165953 | 16519 | 31 | Regular | 43 | Sunday | s | North | 43LB | 10:21 PM | 11:06 PM | 43UN | 15.97 | 45 | | | | LC40 | 10:03 PM | 11:06 PM | 43rd Ave & Lower Buckeye Rd | 33.42251092 | -112.1518544 | 43rd Ave & Union Hills Dr | 33.65458052 | -112.1519251 | 18 |
| WEST | 2027 | 2713879 | 2027 | 20166127 | 70136361 | 32 | Pull-in | 43 | Sunday | s | | 43UN | 11:06 PM | 11:41 PM | WEST | 23.60 | 35 | | | | LC40 | 11:06 PM | | 43rd Ave & Union Hills Dr | 33.65458052 | -112.1519251 | West Transit Facility | 33.45411524 | -112.2287661 | 0 |
| WEST | 2028 | 2713863 | 2028 | | | 1 | Prep-out | | | | | WEST | 4:35 AM | 4:50 AM | WEST | | | | | | LC40 | | 4:50 AM | West Transit Facility | 33.45411524 | -112.2287661 | West Transit Facility | 33.45411524 | -112.2287661 | 52597715 |
| WEST | 2028 | 2713863 | 2028 | 20166619 | 70138764 | 2 | Pull-out | 83 | Sunday | s | | WEST | 4:50 AM | 5:05 AM | 83CA | 4.81 | 15 | | | | LC40 | | 5:05 AM | West Transit Facility | 33.45411524 | -112.2287661 | 83rd Ave & Camelback Rd | 33.50876654 | -112.2377143 | 52597730 |
| WEST | 2028 | 2713863 | 2028 | 20166027 | 95487 | 3 | Regular | 83 | Sunday | s | South | 83CA | 5:05 AM | 5:19 AM | 83VB | 5.22 | 14 | 12 | 5 | 7 | LC40 | 5:05 AM | 5:19 AM | 83rd Ave & Camelback Rd | 33.50876654 | -112.2377143 | 83rd Ave & Van Buren St | 33.45176014 | -112.2383454 | 0 |
| WEST | 2028 | 2713863 | 2028 | 20166603 | 70138746 | 4 | Deadhead | 83 | Sunday | s | | 83VB | 5:19 AM | 5:23 AM | 83VB | 1.03 | 4 | | | | LC40 | 5:19 AM | 5:35 AM | 83rd Ave & Van Buren St | 33.45176014 | -112.2383454 | 83rd Ave & Van Buren St | 33.45176014 | -112.2383454 | 0 |
| WEST | 2028 | 2713863 | 2028 | 20166023 | 95484 | 5 | Regular | 83 | Sunday | s | North | 83VB | 5:35 AM | 6:21 AM | ARMA | 15.15 | 46 | 38 | 6 | 32 | LC40 | 5:23 AM | 6:21 AM | 83rd Ave & Van Buren St | 33.45176014 | -112.2383454 | Arrowhead Mall North | 33.64314588 | -112.2249888 | 12 |
| WEST | 2028 | 2713863 | 2028 | 20166833 | 70138975 | 6 | Deadhead | 83 | Sunday | s | | ARMA | 6:21 AM | 6:23 AM | ARMA-L | 0.30 | 2 | | | | LC40 | 6:21 AM | 7:01 AM | Arrowhead Mall North | 33.64314588 | -112.2249888 | Arrowhead Mall Layover | 33.64425392 | -112.2256782 | 0 |
| WEST | 2028 | 2713863 | 2028 | 20166834 | 70138976 | 7 | Deadhead | 83 | Sunday | s | | ARMA-L | 7:01 AM | 7:03 AM | ARMA | 0.30 | 2 | | | | LC40 | 6:23 AM | 7:03 AM | Arrowhead Mall Layover | 33.64425392 | -112.2256782 | Arrowhead Mall North | 33.64314588 | -112.2249888 | 38 |
| WEST | 2028 | 2713863 | 2028 | 20165886 | 16949 | 8 | Regular | 83 | Sunday | s | South | ARMA | 7:03 AM | 7:50 AM | 83VB | 15.34 | 47 | 10 | 6 | 4 | LC40 | 7:03 AM | 7:50 AM | Arrowhead Mall North | 33.64314588 | -112.2249888 | 83rd Ave & Van Buren St | 33.45176014 | -112.2383454 | 0 |
| WEST | 2028 | 2713863 | 2028 | 20166604 | 70138747 | 9 | Deadhead | 83 | Sunday | s | | 83VB | 7:50 AM | 7:54 AM | 83VB | 1.03 | 4 | | | | LC40 | 7:50 AM | 8:04 AM | 83rd Ave & Van Buren St | 33.45176014 | -112.2383454 | 83rd Ave & Van Buren St | 33.45176014 | -112.2383454 | 0 |
| WEST | 2028 | 2713863 | 2028 | 20165461 | 16902 | 10 | Regular | 83 | Sunday | s | North | 83VB | 8:04 AM | 8:21 AM | 83CA | 5.22 | 17 | 6 | 5 | 1 | LC40 | 7:54 AM | 8:21 AM | 83rd Ave & Van Buren St | 33.45176014 | -112.2383454 | 83rd Ave & Camelback Rd | 33.50876654 | -112.2377143 | 10 |
| WEST | 2028 | 2713863 | 2028 | 20166605 | 70138748 | 11 | Deadhead | 83 | Sunday | s | | 83CA | 8:21 AM | 8:24 AM | 75CA | 1.00 | 3 | | | | LC40 | 8:21 AM | 8:30 AM | 83rd Ave & Camelback Rd | 33.50876654 | -112.2377143 | 75th Ave & Camelback Rd | 33.50872446 | -112.22051 | 0 |
| WEST | 2028 | 2713863 | 2028 | 20165415 | 16864 | 12 | Regular | 75 | Sunday | s | South | 75CA | 8:30 AM | 8:53 AM | 75LB | 7.30 | 23 | 19 | 5 | 14 | LC40 | 8:24 AM | 9:12 AM | 75th Ave & Camelback Rd | 33.50872446 | -112.22051 | 75th Ave & Lower Buckeye Rd | 33.42294285 | -112.2211466 | 6 |
| WEST | 2028 | 2713863 | 2028 | 20166799 | 70138967 | 13 | Deadhead | 75 | Sunday | s | | 75LB | 9:12 AM | 9:17 AM | SLHS-N | 2.70 | 5 | | | | LC40 | 8:53 AM | 9:17 AM | 75th Ave & Lower Buckeye Rd | 33.42294285 | -112.2211466 | Sierra Linda HS-North | 33.41877515 | -112.2038817 | 19 |
| WEST | 2028 | 2713863 | 2028 | 20165204 | 16771 | 14 | Regular | 67 | Sunday | s | North | SLHS-N | 9:17 AM | 10:16 AM | 67UN | 16.14 | 59 | 18 | 8 | 10 | LC40 | 9:17 AM | 10:16 AM | Sierra Linda HS-North | 33.41877515 | -112.2038817 | 67th Ave & Union Hills Dr | 33.65281565 | -112.2029624 | 0 |
| WEST | 2028 | 2713863 | 2028 | 20166606 | 70138750 | 15 | Deadhead | 67 | Sunday | s | | 67UN | 10:16 AM | 10:21 AM | 67UN | 0.90 | 5 | | | | LC40 | 10:16 AM | 10:39 AM | 67th Ave & Union Hills Dr | 33.65281565 | -112.2029624 | 67th Ave & Union Hills Dr | 33.65281565 | -112.2029624 | 0 |
| WEST | 2028 | 2713863 | 2028 | 20165221 | 16817 | 16 | Regular | 67 | Sunday | s | South | 67UN | 10:39 AM | 11:38 AM | SLHS-S | 16.14 | 59 | 12 | 8 | 4 | LC40 | 10:21 AM | 11:38 AM | 67th Ave & Union Hills Dr | 33.65281565 | -112.2029624 | Sierra Linda HS-South | 33.41822294 | -112.2041428 | 18 |
| WEST | 2028 | 2713863 | 2028 | 20166607 | 70138751 | 17 | Deadhead | 67 | Sunday | s | | SLHS-S | 11:38 AM | 11:43 AM | 75LB | 2.70 | 5 | | | | LC40 | 11:38 AM | 11:55 AM | Sierra Linda HS-South | 33.41822294 | -112.2041428 | 75th Ave & Lower Buckeye Rd | 33.42294285 | -112.2211466 | 0 |
| WEST | 2028 | 2713863 | 2028 | 20165918 | 16849 | 18 | Regular | 75 | Sunday | s | North | 75LB | 11:55 AM | 12:22 PM | 75CA | 7.41 | 27 | 20 | 5 | 15 | LC40 | 11:43 AM | 12:22 PM | 75th Ave & Lower Buckeye Rd | 33.42294285 | -112.2211466 | 75th Ave & Camelback Rd | 33.50872446 | -112.22051 | 12 |
| WEST | 2028 | 2713863 | 2028 | 20166608 | 70138752 | 19 | Deadhead | 75 | Sunday | s | | 75CA | 12:22 PM | 12:25 PM | 67CA | 1.00 | 3 | | | | LC40 | 12:22 PM | 12:45 PM | 75th Ave & Camelback Rd | 33.50872446 | -112.22051 | 67th Ave & Camelback Rd | 33.50934213 | -112.2031583 | 0 |
| WEST | 2028 | 2713863 | 2028 | 20165897 | 16787 | 20 | Regular | 67 | Sunday | s | South | 67CA | 12:45 PM | 1:11 PM | SLHS-S | 6.25 | 26 | 9 | 5 | 4 | LC40 | 12:25 PM | 1:11 PM | 67th Ave & Camelback Rd | 33.50934213 | -112.2031583 | Sierra Linda HS-South | 33.41822294 | -112.2041428 | 20 |
| WEST | 2028 | 2713863 | 2028 | 20166609 | 70138753 | 21 | Deadhead | 67 | Sunday | s | | SLHS-S | 1:11 PM | 1:16 PM | 75LB | 2.70 | 5 | | | | LC40 | 1:11 PM | 1:25 PM | Sierra Linda HS-South | 33.41822294 | -112.2041428 | 75th Ave & Lower Buckeye Rd | 33.42294285 | -112.2211466 | 0 |
| WEST | 2028 | 2713863 | 2028 | 20165437 | 16825 | 22 | Regular | 75 | Sunday | s | North | 75LB | 1:25 PM | 1:53 PM | 75CA | 7.41 | 28 | 6 | 5 | 1 | LC40 | 1:16 PM | 1:53 PM | 75th Ave & Lower Buckeye Rd | 33.42294285 | -112.2211466 | 75th Ave & Camelback Rd | 33.50872446 | -112.22051 | 9 |
| WEST | 2028 | 2713863 | 2028 | 20166610 | 70138754 | 23 | Deadhead | 75 | Sunday | s | | 75CA | 1:53 PM | 1:56 PM | 83CA | 1.00 | 3 | | | | LC40 | 1:53 PM | 2:02 PM | 75th Ave & Camelback Rd | 33.50872446 | -112.22051 | 83rd Ave & Camelback Rd | 33.50876654 | -112.2377143 | 0 |
| WEST | 2028 | 2713863 | 2028 | 20165453 | 16947 | 24 | Regular | 83 | Sunday | s | South | 83CA | 2:02 PM | 2:21 PM | 83VB | 5.22 | 19 | 8 | 5 | 3 | LC40 | 1:56 PM | 2:21 PM | 83rd Ave & Camelback Rd | 33.50876654 | -112.2377143 | 83rd Ave & Van Buren St | 33.45176014 | -112.2383454 | 6 |
| WEST | 2028 | 2713863 | 2028 | 20166611 | 70138755 | 25 | Deadhead | 83 | Sunday | s | | 83VB | 2:21 PM | 2:25 PM | 83VB | 1.03 | 4 | | | | LC40 | 2:21 PM | 2:33 PM | 83rd Ave & Van Buren St | 33.45176014 | -112.2383454 | 83rd Ave & Van Buren St | 33.45176014 | -112.2383454 | 0 |
| WEST | 2028 | 2713863 | 2028 | 20165854 | 16924 | 26 | Regular | 83 | Sunday | s | North | 83VB | 2:33 PM | 3:26 PM | ARMA | 15.15 | 53 | 29 | 7 | 22 | LC40 | 2:25 PM | 3:26 PM | 83rd Ave & Van Buren St | 33.45176014 | -112.2383454 | Arrowhead Mall North | 33.64314588 | -112.2249888 | 8 |
| WEST | 2028 | 2713863 | 2028 | 20166851 | 70138993 | 27 | Deadhead | 83 | Sunday | s | | ARMA | 3:26 PM | 3:28 PM | ARMA-L | 0.30 | 2 | | | | LC40 | 3:26 PM | 3:57 PM | Arrowhead Mall North | 33.64314588 | -112.2249888 | Arrowhead Mall Layover | 33.64425392 | -112.2256782 | 0 |
| WEST | 2028 | 2713863 | 2028 | 20166852 | 70138994 | 28 | Deadhead | 83 | Sunday | s | | ARMA-L | 3:57 PM | 3:59 PM | ARMA | 0.30 | 2 | | | | LC40 | 3:28 PM | 3:59 PM | Arrowhead Mall Layover | 33.64425392 | -112.2256782 | Arrowhead Mall North | 33.64314588 | -112.2249888 | 29 |
| WEST | 2028 | 2713863 | 2028 | 20165876 | 16962 | 29 | Regular | 83 | Sunday | s | South | ARMA | 3:59 PM | 4:51 PM | 83VB | 15.34 | 52 | 8 | 7 | 1 | LC40 | 3:59 PM | 4:51 PM | Arrowhead Mall North | 33.64314588 | -112.2249888 | 83rd Ave & Van Buren St | 33.45176014 | -112.2383454 | 0 |
| WEST | 2028 | 2713863 | 2028 | 20166612 | 70138756 | 30 | Deadhead | 83 | Sunday | s | | 83VB | 4:51 PM | 4:55 PM | 83VB | 1.03 | 4 | | | | LC40 | 4:51 PM | 5:03 PM | 83rd Ave & Van Buren St | 33.45176014 | -112.2383454 | 83rd Ave & Van Buren St | 33.45176014 | -112.2383454 | 0 |
| WEST | 2028 | 2713863 | 2028 | 20165472 | 16904 | 31 | Regular | 83 | Sunday | s | North | 83VB | 5:03 PM | 5:21 PM | 83CA | 5.22 | 18 | 6 | 5 | 1 | LC40 | 4:55 PM | 5:21 PM | 83rd Ave & Van Buren St | 33.45176014 | -112.2383454 | 83rd Ave & Camelback Rd | 33.50876654 | -112.2377143 | 8 |
| WEST | 2028 | 2713863 | 2028 | 20166613 | 70138757 | 32 | Deadhead | 83 | Sunday | s | | 83CA | 5:21 PM | 5:24 PM | 75CA | 1.00 | 3 | | | | LC40 | 5:21 PM | 5:30 PM | 83rd Ave & Camelback Rd | 33.50876654 | -112.2377143 | 75th Ave & Camelback Rd | 33.50872446 | -112.22051 | 0 |
| WEST | 2028 | 2713863 | 2028 | 20165426 | 16868 | 33 | Regular | 75 | Sunday | s | South | 75CA | 5:30 PM | 5:56 PM | 75LB | 7.30 | 26 | 16 | 5 | 11 | LC40 | 5:24 PM | 6:12 PM | 75th Ave & Camelback Rd | 33.50872446 | -112.22051 | 75th Ave & Lower Buckeye Rd | 33.42294285 | -112.2211466 | 6 |
| WEST | 2028 | 2713863 | 2028 | 20166800 | 70138949 | 34 | Deadhead | 75 | Sunday | s | | 75LB | 6:12 PM | 6:17 PM | SLHS-N | 2.70 | 5 | | | | LC40 | 5:56 PM | 6:17 PM | 75th Ave & Lower Buckeye Rd | 33.42294285 | -112.2211466 | Sierra Linda HS-North | 33.41877515 | -112.2038817 | 16 |
| WEST | 2028 | 2713863 | 2028 | 20165214 | 16776 | 35 | Regular | 67 | Sunday | s | North | SLHS-N | 6:17 PM | 7:14 PM | 67UN | 16.14 | 57 | 24 | 7 | 17 | LC40 | 6:17 PM | 7:14 PM | Sierra Linda HS-North | 33.41877515 | -112.2038817 | 67th Ave & Union Hills Dr | 33.65281565 | -112.2029624 | 0 |
| WEST | 2028 | 2713863 | 2028 | 20166614 | 70138759 | 36 | Deadhead | 67 | Sunday | s | | 67UN | 7:14 PM | 7:19 PM | 67UN | 0.90 | 5 | | | | LC40 | 7:14 PM | 7:43 PM | 67th Ave & Union Hills Dr | 33.65281565 | -112.2029624 | 67th Ave & Union Hills Dr | 33.65281565 | -112.2029624 | 0 |

| | | | | | | | | | | | | | | | | | | | | | | | | | | | | | | | |
|---|---|---|---|---|---|---|---|---|---|---|---|---|---|---|---|---|---|---|---|---|---|---|---|---|---|---|---|---|---|---|---|
| WEST | 2028 | 2713863 | 2028 | 20165230 | 16806 | 37 | Regular | 67 | Sunday | s | South | 67UN | 7:43 PM | 8:37 PM | SLHS-S | 16.14 | 54 | 13 | 7 | 6 | LC40 | 7:19 PM | 8:37 PM | 67th Ave & Union Hills Dr | 33.65281565 | -112.2029624 | Sierra Linda HS-South | 33.41822294 | -112.2041428 | 24 |
| WEST | 2028 | 2713863 | 2028 | 20166615 | 70138760 | 38 | Deadhead | 67 | Sunday | s | | SLHS-S | 8:37 PM | 8:42 PM | 75LB | 2.70 | 5 | | | | LC40 | 8:37 PM | 8:55 PM | Sierra Linda HS-South | 33.41822294 | -112.2041428 | 75th Ave & Lower Buckeye Rd | 33.42294285 | -112.2211466 | 0 |
| WEST | 2028 | 2713863 | 2028 | 20165922 | 16841 | 39 | Regular | 75 | Sunday | s | North | 75LB | 8:55 PM | 9:19 PM | 75CA | 7.41 | 24 | 23 | 5 | 18 | LC40 | 8:42 PM | 9:19 PM | 75th Ave & Lower Buckeye Rd | 33.42294285 | -112.2211466 | 75th Ave & Camelback Rd | 33.50872446 | -112.22051 | 13 |
| WEST | 2028 | 2713863 | 2028 | 20166616 | 70138761 | 40 | Deadhead | 75 | Sunday | s | | 75CA | 9:19 PM | 9:22 PM | 67CA | 1.00 | 3 | | | | LC40 | 9:19 PM | 9:45 PM | 75th Ave & Camelback Rd | 33.50872446 | -112.22051 | 67th Ave & Camelback Rd | 33.50934213 | -112.2031583 | 0 |
| WEST | 2028 | 2713863 | 2028 | 20165906 | 16800 | 41 | Regular | 67 | Sunday | s | South | 67CA | 9:45 PM | 10:07 PM | SLHS-S | 6.25 | 22 | 13 | 5 | 8 | LC40 | 9:22 PM | 10:07 PM | 67th Ave & Camelback Rd | 33.50934213 | -112.2031583 | Sierra Linda HS-South | 33.41822294 | -112.2041428 | 23 |
| WEST | 2028 | 2713863 | 2028 | 20166617 | 70138762 | 42 | Deadhead | 67 | Sunday | s | | SLHS-S | 10:07 PM | 10:12 PM | 75LB | 2.70 | 5 | | | | LC40 | 10:07 PM | 10:25 PM | Sierra Linda HS-South | 33.41822294 | -112.2041428 | 75th Ave & Lower Buckeye Rd | 33.42294285 | -112.2211466 | 0 |
| WEST | 2028 | 2713863 | 2028 | 20165978 | 16820 | 43 | Regular | 75 | Sunday | s | North | 75LB | 10:25 PM | 10:46 PM | 75CA | 7.41 | 21 | 16 | 5 | 11 | LC40 | 10:12 PM | 10:46 PM | 75th Ave & Lower Buckeye Rd | 33.42294285 | -112.2211466 | 75th Ave & Camelback Rd | 33.50872446 | -112.22051 | 13 |
| WEST | 2028 | 2713863 | 2028 | 20166618 | 70138763 | 44 | Deadhead | 75 | Sunday | s | | 75CA | 10:46 PM | 10:49 PM | 83CA | 1.00 | 3 | | | | LC40 | 10:46 PM | 11:05 PM | 75th Ave & Camelback Rd | 33.50872446 | -112.22051 | 83rd Ave & Camelback Rd | 33.50876654 | -112.2377143 | 0 |
| WEST | 2028 | 2713863 | 2028 | 20165984 | 16931 | 45 | Regular | 83 | Sunday | s | South | 83CA | 11:05 PM | 11:19 PM | 83VB | 5.22 | 14 | | | | LC40 | 10:49 PM | 11:19 PM | 83rd Ave & Camelback Rd | 33.50876654 | -112.2377143 | 83rd Ave & Van Buren St | 33.45176014 | -112.2383454 | 16 |
| WEST | 2028 | 2713863 | 2028 | 20166620 | 70138765 | 46 | Pull-in | 83 | Sunday | s | | 83VB | 11:19 PM | 11:24 PM | WEST | 1.56 | 5 | | | | LC40 | 11:19 PM | | 83rd Ave & Van Buren St | 33.45176014 | -112.2383454 | West Transit Facility | 33.45411524 | -112.2287661 | 0 |
| WEST | 2029 | 2713917 | 2029 | | | 1 | Prep-out | | | | | WEST | 4:35 AM | 4:50 AM | WEST | | | | | | LC40 | | 4:50 AM | West Transit Facility | 33.45411524 | -112.2287661 | West Transit Facility | 33.45411524 | -112.2287661 | 52597715 |
| WEST | 2029 | 2713917 | 2029 | 20166391 | 70138078 | 2 | Pull-out | 13 | Sunday | s | | WEST | 4:50 AM | 5:00 AM | 75BU | 1.61 | 10 | | | | LC40 | | 5:00 AM | West Transit Facility | 33.45411524 | -112.2287661 | 75th Ave & Buckeye Rd | 33.43712491 | -112.2209797 | 52597730 |
| WEST | 2029 | 2713917 | 2029 | 20165993 | 70136001 | 3 | Regular | 13 | Sunday | s | East | 75BU | 5:00 AM | 5:37 AM | SKT2 | 11.95 | 37 | 8 | 5 | 3 | LC40 | 5:00 AM | 5:45 AM | 75th Ave & Buckeye Rd | 33.43712491 | -112.2209797 | Sky Harbor West | 33.43650803 | -112.0139836 | 0 |
| WEST | 2029 | 2713917 | 2029 | 20165990 | 70134002 | 4 | Regular | 13 | Sunday | s | West | SKT2 | 5:45 AM | 6:24 AM | 75BU-W | 12.39 | 39 | 32 | 5 | 27 | LC40 | 5:37 AM | 6:24 AM | Sky Harbor West | 33.43650803 | -112.0139836 | Buckeye Rd & 75th Av Westbound | 33.43725787 | -112.2216752 | 8 |
| WEST | 2029 | 2713917 | 2029 | 20166383 | 70138070 | 5 | Deadhead | 13 | Sunday | s | | 75BU-W | 6:24 AM | 6:28 AM | 75BU | 1.65 | 4 | | | | LC40 | 6:24 AM | 7:00 AM | Buckeye Rd & 75th Av Westbound | 33.43725787 | -112.2216752 | 75th Ave & Buckeye Rd | 33.43712491 | -112.2209797 | 0 |
| WEST | 2029 | 2713917 | 2029 | 20165391 | 70136005 | 6 | Regular | 13 | Sunday | s | East | 75BU | 7:00 AM | 7:37 AM | SKT2 | 11.95 | 37 | 8 | 5 | 3 | LC40 | 6:28 AM | 7:45 AM | 75th Ave & Buckeye Rd | 33.43712491 | -112.2209797 | Sky Harbor West | 33.43650803 | -112.0139836 | 32 |
| WEST | 2029 | 2713917 | 2029 | 20165682 | 70134006 | 7 | Regular | 13 | Sunday | s | West | SKT2 | 7:45 AM | 8:24 AM | 75BU-W | 12.39 | 39 | 32 | 5 | 27 | LC40 | 7:37 AM | 8:24 AM | Sky Harbor West | 33.43650803 | -112.0139836 | Buckeye Rd & 75th Av Westbound | 33.43725787 | -112.2216752 | 8 |
| WEST | 2029 | 2713917 | 2029 | 20166384 | 70138071 | 8 | Deadhead | 13 | Sunday | s | | 75BU-W | 8:24 AM | 8:28 AM | 75BU | 1.65 | 4 | | | | LC40 | 8:24 AM | 9:00 AM | Buckeye Rd & 75th Av Westbound | 33.43725787 | -112.2216752 | 75th Ave & Buckeye Rd | 33.43712491 | -112.2209797 | 0 |
| WEST | 2029 | 2713917 | 2029 | 20165386 | 70136009 | 9 | Regular | 13 | Sunday | s | East | 75BU | 9:00 AM | 9:37 AM | SKT2 | 11.95 | 37 | 8 | 5 | 3 | LC40 | 8:28 AM | 9:45 AM | 75th Ave & Buckeye Rd | 33.43712491 | -112.2209797 | Sky Harbor West | 33.43650803 | -112.0139836 | 32 |
| WEST | 2029 | 2713917 | 2029 | 20165688 | 70134010 | 10 | Regular | 13 | Sunday | s | West | SKT2 | 9:45 AM | 10:24 AM | 75BU-W | 12.39 | 39 | 32 | 5 | 27 | LC40 | 9:37 AM | 10:24 AM | Sky Harbor West | 33.43650803 | -112.0139836 | Buckeye Rd & 75th Av Westbound | 33.43725787 | -112.2216752 | 8 |
| WEST | 2029 | 2713917 | 2029 | 20166385 | 70138072 | 11 | Deadhead | 13 | Sunday | s | | 75BU-W | 10:24 AM | 10:28 AM | 75BU | 1.65 | 4 | | | | LC40 | 10:24 AM | 11:00 AM | Buckeye Rd & 75th Av Westbound | 33.43725787 | -112.2216752 | 75th Ave & Buckeye Rd | 33.43712491 | -112.2209797 | 0 |
| WEST | 2029 | 2713917 | 2029 | 20165389 | 70136013 | 12 | Regular | 13 | Sunday | s | East | 75BU | 11:00 AM | 11:37 AM | SKT2 | 11.95 | 37 | 8 | 5 | 3 | LC40 | 10:28 AM | 11:45 AM | 75th Ave & Buckeye Rd | 33.43712491 | -112.2209797 | Sky Harbor West | 33.43650803 | -112.0139836 | 32 |
| WEST | 2029 | 2713917 | 2029 | 20165690 | 70134014 | 13 | Regular | 13 | Sunday | s | West | SKT2 | 11:45 AM | 12:25 PM | 75BU-W | 12.39 | 40 | 31 | 5 | 26 | LC40 | 11:37 AM | 12:25 PM | Sky Harbor West | 33.43650803 | -112.0139836 | Buckeye Rd & 75th Av Westbound | 33.43725787 | -112.2216752 | 8 |
| WEST | 2029 | 2713917 | 2029 | 20166386 | 70138073 | 14 | Deadhead | 13 | Sunday | s | | 75BU-W | 12:25 PM | 12:29 PM | 75BU | 1.65 | 4 | | | | LC40 | 12:25 PM | 1:00 PM | Buckeye Rd & 75th Av Westbound | 33.43725787 | -112.2216752 | 75th Ave & Buckeye Rd | 33.43712491 | -112.2209797 | 0 |
| WEST | 2029 | 2713917 | 2029 | 20165394 | 70136017 | 15 | Regular | 13 | Sunday | s | East | 75BU | 1:00 PM | 1:37 PM | SKT2 | 11.95 | 37 | 8 | 5 | 3 | LC40 | 12:29 PM | 1:45 PM | 75th Ave & Buckeye Rd | 33.43712491 | -112.2209797 | Sky Harbor West | 33.43650803 | -112.0139836 | 31 |
| WEST | 2029 | 2713917 | 2029 | 20165691 | 70134018 | 16 | Regular | 13 | Sunday | s | West | SKT2 | 1:45 PM | 2:25 PM | 75BU-W | 12.39 | 40 | 31 | 5 | 26 | LC40 | 1:37 PM | 2:25 PM | Sky Harbor West | 33.43650803 | -112.0139836 | Buckeye Rd & 75th Av Westbound | 33.43725787 | -112.2216752 | 8 |
| WEST | 2029 | 2713917 | 2029 | 20166387 | 70138074 | 17 | Deadhead | 13 | Sunday | s | | 75BU-W | 2:25 PM | 2:29 PM | 75BU | 1.65 | 4 | | | | LC40 | 2:25 PM | 3:00 PM | Buckeye Rd & 75th Av Westbound | 33.43725787 | -112.2216752 | 75th Ave & Buckeye Rd | 33.43712491 | -112.2209797 | 0 |
| WEST | 2029 | 2713917 | 2029 | 20165387 | 70136021 | 18 | Regular | 13 | Sunday | s | East | 75BU | 3:00 PM | 3:37 PM | SKT2 | 11.95 | 37 | 8 | 5 | 3 | LC40 | 2:29 PM | 3:45 PM | 75th Ave & Buckeye Rd | 33.43712491 | -112.2209797 | Sky Harbor West | 33.43650803 | -112.0139836 | 31 |
| WEST | 2029 | 2713917 | 2029 | 20165694 | 70134022 | 19 | Regular | 13 | Sunday | s | West | SKT2 | 3:45 PM | 4:25 PM | 75BU-W | 12.39 | 40 | 31 | 5 | 26 | LC40 | 3:37 PM | 4:25 PM | Sky Harbor West | 33.43650803 | -112.0139836 | Buckeye Rd & 75th Av Westbound | 33.43725787 | -112.2216752 | 8 |
| WEST | 2029 | 2713917 | 2029 | 20166388 | 70138075 | 20 | Deadhead | 13 | Sunday | s | | 75BU-W | 4:25 PM | 4:29 PM | 75BU | 1.65 | 4 | | | | LC40 | 4:25 PM | 5:00 PM | Buckeye Rd & 75th Av Westbound | 33.43725787 | -112.2216752 | 75th Ave & Buckeye Rd | 33.43712491 | -112.2209797 | 0 |
| WEST | 2029 | 2713917 | 2029 | 20165388 | 70136025 | 21 | Regular | 13 | Sunday | s | East | 75BU | 5:00 PM | 5:37 PM | SKT2 | 11.95 | 37 | 8 | 5 | 3 | LC40 | 4:29 PM | 5:45 PM | 75th Ave & Buckeye Rd | 33.43712491 | -112.2209797 | Sky Harbor West | 33.43650803 | -112.0139836 | 31 |
| WEST | 2029 | 2713917 | 2029 | 20165692 | 70134026 | 22 | Regular | 13 | Sunday | s | West | SKT2 | 5:45 PM | 6:25 PM | 75BU-W | 12.39 | 40 | 31 | 5 | 26 | LC40 | 5:37 PM | 6:25 PM | Sky Harbor West | 33.43650803 | -112.0139836 | Buckeye Rd & 75th Av Westbound | 33.43725787 | -112.2216752 | 8 |
| WEST | 2029 | 2713917 | 2029 | 20166389 | 70138076 | 23 | Deadhead | 13 | Sunday | s | | 75BU-W | 6:25 PM | 6:29 PM | 75BU | 1.65 | 4 | | | | LC40 | 6:25 PM | 7:00 PM | Buckeye Rd & 75th Av Westbound | 33.43725787 | -112.2216752 | 75th Ave & Buckeye Rd | 33.43712491 | -112.2209797 | 0 |
| WEST | 2029 | 2713917 | 2029 | 20165407 | 70136029 | 24 | Regular | 13 | Sunday | s | East | 75BU | 7:00 PM | 7:37 PM | SKT2 | 11.95 | 37 | 8 | 5 | 3 | LC40 | 6:29 PM | 7:45 PM | 75th Ave & Buckeye Rd | 33.43712491 | -112.2209797 | Sky Harbor West | 33.43650803 | -112.0139836 | 31 |
| WEST | 2029 | 2713917 | 2029 | 20165698 | 70134030 | 25 | Regular | 13 | Sunday | s | West | SKT2 | 7:45 PM | 8:25 PM | 75BU-W | 12.39 | 40 | 31 | 5 | 26 | LC40 | 7:37 PM | 8:25 PM | Sky Harbor West | 33.43650803 | -112.0139836 | Buckeye Rd & 75th Av Westbound | 33.43725787 | -112.2216752 | 8 |
| WEST | 2029 | 2713917 | 2029 | 20166390 | 70138077 | 26 | Deadhead | 13 | Sunday | s | | 75BU-W | 8:25 PM | 8:29 PM | 75BU | 1.65 | 4 | | | | LC40 | 8:25 PM | 9:00 PM | Buckeye Rd & 75th Av Westbound | 33.43725787 | -112.2216752 | 75th Ave & Buckeye Rd | 33.43712491 | -112.2209797 | 0 |
| WEST | 2029 | 2713917 | 2029 | 20165678 | 70136033 | 27 | Regular | 13 | Sunday | s | East | 75BU | 9:00 PM | 9:37 PM | SKT2 | 11.95 | 37 | 8 | 5 | 3 | LC40 | 8:29 PM | 9:45 PM | 75th Ave & Buckeye Rd | 33.43712491 | -112.2209797 | Sky Harbor West | 33.43650803 | -112.0139836 | 31 |
| WEST | 2029 | 2713917 | 2029 | 20165702 | 70134034 | 28 | Regular | 13 | Sunday | s | West | SKT2 | 9:45 PM | 10:25 PM | 75BU-W | 12.39 | 40 | | | | LC40 | 9:37 PM | 10:25 PM | Sky Harbor West | 33.43650803 | -112.0139836 | Buckeye Rd & 75th Av Westbound | 33.43725787 | -112.2216752 | 8 |
| WEST | 2029 | 2713917 | 2029 | 20166392 | 70138079 | 29 | Pull-in | 13 | Sunday | s | | 75BU-W | 10:25 PM | 10:35 PM | WEST | 3.28 | 10 | | | | LC40 | 10:25 PM | | Buckeye Rd & 75th Av Westbound | 33.43725787 | -112.2216752 | West Transit Facility | 33.45411524 | -112.2287661 | 0 |
| WEST | 2030 | 2713918 | 2030 | | | 1 | Prep-out | | | | | WEST | 4:35 AM | 4:50 AM | WEST | | | | | | LC60 | | 4:50 AM | West Transit Facility | 33.45411524 | -112.2287661 | West Transit Facility | 33.45411524 | -112.2287661 | 52597715 |
| WEST | 2030 | 2713918 | 2030 | 20166401 | 70138088 | 2 | Pull-out | 3 | Sunday | s | | WEST | 4:50 AM | 4:55 AM | 83VB | 1.63 | 5 | | | | LC60 | | 4:55 AM | West Transit Facility | 33.45411524 | -112.2287661 | 83rd Ave & Van Buren St | 33.45176014 | -112.2383454 | 52597730 |
| WEST | 2030 | 2713918 | 2030 | 20165986 | 95445 | 3 | Regular | 3 | Sunday | s | East | 83VB | 4:55 AM | 6:02 AM | VBGP | 16.15 | 67 | 14 | 9 | 5 | LC60 | 4:55 AM | 6:02 AM | 83rd Ave & Van Buren St | 33.45176014 | -112.2383454 | Galvin Pkwy & Van Buren St | 33.45074827 | -111.9561774 | 0 |
| WEST | 2030 | 2713918 | 2030 | 20166393 | 70138080 | 4 | Deadhead | 3 | Sunday | s | | VBGP | 6:02 AM | 6:07 AM | PHZO | 1.59 | 5 | | | | LC60 | 6:02 AM | 6:21 AM | Galvin Pkwy & Van Buren St | 33.45074827 | -111.9561774 | Phoenix Zoo | 33.45351604 | -111.9479857 | 0 |
| WEST | 2030 | 2713918 | 2030 | 20165636 | 16191 | 5 | Regular | 3 | Sunday | s | West | PHZO | 6:21 AM | 7:31 AM | 83VB | 17.00 | 70 | 20 | 9 | 11 | LC60 | 6:07 AM | 7:31 AM | Phoenix Zoo | 33.45351604 | -111.9479857 | 83rd Ave & Van Buren St | 33.45176014 | -112.2383454 | 14 |
| WEST | 2030 | 2713918 | 2030 | 20166394 | 70138081 | 6 | Deadhead | 3 | Sunday | s | | 83VB | 7:31 AM | 7:35 AM | 83VB | 1.03 | 4 | | | | LC60 | 7:31 AM | 7:55 AM | 83rd Ave & Van Buren St | 33.45176014 | -112.2383454 | 83rd Ave & Van Buren St | 33.45176014 | -112.2383454 | 0 |
| WEST | 2030 | 2713918 | 2030 | 20165605 | 16140 | 7 | Regular | 3 | Sunday | s | East | 83VB | 7:55 AM | 9:06 AM | PHZO | 16.92 | 71 | 15 | 9 | 6 | LC60 | 7:35 AM | 9:21 AM | 83rd Ave & Van Buren St | 33.45176014 | -112.2383454 | Phoenix Zoo | 33.45351604 | -111.9479857 | 20 |
| WEST | 2030 | 2713918 | 2030 | 20165639 | 16194 | 8 | Regular | 3 | Sunday | s | West | PHZO | 9:21 AM | 10:31 AM | 83VB | 17.00 | 70 | 20 | 9 | 11 | LC60 | 9:06 AM | 10:31 AM | Phoenix Zoo | 33.45351604 | -111.9479857 | 83rd Ave & Van Buren St | 33.45176014 | -112.2383454 | 15 |
| WEST | 2030 | 2713918 | 2030 | 20166395 | 70138082 | 9 | Deadhead | 3 | Sunday | s | | 83VB | 10:31 AM | 10:35 AM | 83VB | 1.03 | 4 | | | | LC60 | 10:31 AM | 10:55 AM | 83rd Ave & Van Buren St | 33.45176014 | -112.2383454 | 83rd Ave & Van Buren St | 33.45176014 | -112.2383454 | 0 |
| WEST | 2030 | 2713918 | 2030 | 20165612 | 16143 | 10 | Regular | 3 | Sunday | s | East | 83VB | 10:55 AM | 12:06 PM | PHZO | 16.92 | 71 | 15 | 9 | 6 | LC60 | 10:35 AM | 12:21 PM | 83rd Ave & Van Buren St | 33.45176014 | -112.2383454 | Phoenix Zoo | 33.45351604 | -111.9479857 | 20 |
| WEST | 2030 | 2713918 | 2030 | 20165643 | 16197 | 11 | Regular | 3 | Sunday | s | West | PHZO | 12:21 PM | 1:31 PM | 83VB | 17.00 | 70 | 20 | 9 | 11 | LC60 | 12:06 PM | 1:31 PM | Phoenix Zoo | 33.45351604 | -111.9479857 | 83rd Ave & Van Buren St | 33.45176014 | -112.2383454 | 15 |
| WEST | 2030 | 2713918 | 2030 | 20166396 | 70138083 | 12 | Deadhead | 3 | Sunday | s | | 83VB | 1:31 PM | 1:35 PM | 83VB | 1.03 | 4 | | | | LC60 | 1:31 PM | 1:55 PM | 83rd Ave & Van Buren St | 33.45176014 | -112.2383454 | 83rd Ave & Van Buren St | 33.45176014 | -112.2383454 | 0 |
| WEST | 2030 | 2713918 | 2030 | 20165611 | 16146 | 13 | Regular | 3 | Sunday | s | East | 83VB | 1:55 PM | 3:06 PM | PHZO | 16.92 | 71 | 15 | 9 | 6 | LC60 | 1:35 PM | 3:21 PM | 83rd Ave & Van Buren St | 33.45176014 | -112.2383454 | Phoenix Zoo | 33.45351604 | -111.9479857 | 20 |
| WEST | 2030 | 2713918 | 2030 | 20165646 | 16200 | 14 | Regular | 3 | Sunday | s | West | PHZO | 3:21 PM | 4:31 PM | 83VB | 17.00 | 70 | 20 | 9 | 11 | LC60 | 3:06 PM | 4:31 PM | Phoenix Zoo | 33.45351604 | -111.9479857 | 83rd Ave & Van Buren St | 33.45176014 | -112.2383454 | 15 |
| WEST | 2030 | 2713918 | 2030 | 20166397 | 70138084 | 15 | Deadhead | 3 | Sunday | s | | 83VB | 4:31 PM | 4:35 PM | 83VB | 1.03 | 4 | | | | LC60 | 4:31 PM | 4:55 PM | 83rd Ave & Van Buren St | 33.45176014 | -112.2383454 | 83rd Ave & Van Buren St | 33.45176014 | -112.2383454 | 0 |
| WEST | 2030 | 2713918 | 2030 | 20165617 | 16149 | 16 | Regular | 3 | Sunday | s | East | 83VB | 4:55 PM | 6:06 PM | PHZO | 16.92 | 71 | 15 | 9 | 6 | LC60 | 4:35 PM | 6:21 PM | 83rd Ave & Van Buren St | 33.45176014 | -112.2383454 | Phoenix Zoo | 33.45351604 | -111.9479857 | 20 |
| WEST | 2030 | 2713918 | 2030 | 20165648 | 16203 | 17 | Regular | 3 | Sunday | s | West | PHZO | 6:21 PM | 7:31 PM | 83VB | 17.00 | 70 | 20 | 9 | 11 | LC60 | 6:06 PM | 7:31 PM | Phoenix Zoo | 33.45351604 | -111.9479857 | 83rd Ave & Van Buren St | 33.45176014 | -112.2383454 | 15 |
| WEST | 2030 | 2713918 | 2030 | 20166398 | 70138085 | 18 | Deadhead | 3 | Sunday | s | | 83VB | 7:31 PM | 7:35 PM | 83VB | 1.03 | 4 | | | | LC60 | 7:31 PM | 7:55 PM | 83rd Ave & Van Buren St | 33.45176014 | -112.2383454 | 83rd Ave & Van Buren St | 33.45176014 | -112.2383454 | 0 |
| WEST | 2030 | 2713918 | 2030 | 20165622 | 16152 | 19 | Regular | 3 | Sunday | s | East | 83VB | 7:55 PM | 9:02 PM | VBGP | 16.15 | 67 | 16 | 9 | 7 | LC60 | 7:35 PM | 9:02 PM | 83rd Ave & Van Buren St | 33.45176014 | -112.2383454 | Galvin Pkwy & Van Buren St | 33.45074827 | -111.9561774 | 20 |
| WEST | 2030 | 2713918 | 2030 | 20166399 | 70138086 | 20 | Deadhead | 3 | Sunday | s | | VBGP | 9:02 PM | 9:08 PM | VBGP | 1.24 | 6 | | | | LC60 | 9:02 PM | 9:24 PM | Galvin Pkwy & Van Buren St | 33.45074827 | -111.9561774 | Galvin Pkwy & Van Buren St | 33.45074827 | -111.9561774 | 0 |
| WEST | 2030 | 2713918 | 2030 | 20165659 | 16212 | 21 | Regular | 3 | Sunday | s | West | VBGP | 9:24 PM | 10:31 PM | 83VB | 16.30 | 67 | 20 | 9 | 11 | LC60 | 9:08 PM | 10:31 PM | Galvin Pkwy & Van Buren St | 33.45074827 | -111.9561774 | 83rd Ave & Van Buren St | 33.45176014 | -112.2383454 | 16 |
| WEST | 2030 | 2713918 | 2030 | 20166400 | 70138087 | 22 | Deadhead | 3 | Sunday | s | | 83VB | 10:31 PM | 10:35 PM | 83VB | 1.03 | 4 | | | | LC60 | 10:31 PM | 10:55 PM | 83rd Ave & Van Buren St | 33.45176014 | -112.2383454 | 83rd Ave & Van Buren St | 33.45176014 | -112.2383454 | 0 |
| WEST | 2030 | 2713918 | 2030 | 20165921 | 16137 | 23 | Regular | 3 | Sunday | s | East | 83VB | 10:55 PM | 12:02 AM | VBGP | 16.15 | 67 | | | | LC60 | 10:35 PM | 12:02 AM | 83rd Ave & Van Buren St | 33.45176014 | -112.2383454 | Galvin Pkwy & Van Buren St | 33.45074827 | -111.9561774 | 20 |
| WEST | 2030 | 2713918 | 2030 | 20166402 | 70138089 | 24 | Pull-in | 3 | Sunday | s | | VBGP | 12:02 AM | 12:37 AM | WEST | 16.33 | 35 | | | | LC60 | 12:02 AM | | Galvin Pkwy & Van Buren St | 33.45074827 | -111.9561774 | West Transit Facility | 33.45411524 | -112.2287661 | 0 |
| WEST | 2031 | 2713888 | 2031 | | | 1 | Prep-out | | | | | WEST | 4:36 AM | 4:51 AM | WEST | | | | | | LC60 | | 4:51 AM | West Transit Facility | 33.45411524 | -112.2287661 | West Transit Facility | 33.45411524 | -112.2287661 | 52597716 |
| WEST | 2031 | 2713888 | 2031 | 20166236 | 70137133 | 2 | Pull-out | 17 | Sunday | s | | WEST | 4:51 AM | 5:01 AM | 99MC | 3.50 | 10 | | | | LC60 | | 5:01 AM | West Transit Facility | 33.45411524 | -112.2287661 | 99th Ave & McDowell Rd | 33.46475107 | -112.2725559 | 52597731 |
| WEST | 2031 | 2713888 | 2031 | 20165994 | 95453 | 3 | Regular | 17 | Sunday | s | East | 99MC | 5:01 AM | 6:10 AM | 52MC | 17.39 | 69 | 9 | 9 | 0 | LC60 | 5:01 AM | 6:10 AM | 99th Ave & McDowell Rd | 33.46475107 | -112.2725559 | 52nd St & McDowell Rd | 33.46556716 | -111.9697435 | 0 |
| WEST | 2031 | 2713888 | 2031 | 20166212 | 70137124 | 4 | Deadhead | 17 | Sunday | s | | 52MC | 6:10 AM | 6:25 AM | PIMC | 6.16 | 15 | | | | LC60 | 6:10 AM | 6:34 AM | 52nd St & McDowell Rd | 33.46556716 | -111.9697435 | Pima Rd & McDowell Rd | 33.46580416 | -111.8918629 | 0 |
| WEST | 2031 | 2713888 | 2031 | 20165368 | 16333 | 5 | Regular | 17 | Sunday | s | West | PIMC | 6:34 AM | 8:05 AM | 99MC | 22.05 | 91 | 12 | 11 | 1 | LC60 | 6:25 AM | 8:05 AM | Pima Rd & McDowell Rd | 33.46580416 | -111.8918629 | 99th Ave & McDowell Rd | 33.46475107 | -112.2725559 | 9 |
| WEST | 2031 | 2713888 | 2031 | 20166200 | 70137125 | 6 | Deadhead | 17 | Sunday | s | | 99MC | 8:05 AM | 8:12 AM | 99MC | 2.63 | 7 | | | | LC60 | 8:05 AM | 8:24 AM | 99th Ave & McDowell Rd | 33.46475107 | -112.2725559 | 99th Ave & McDowell Rd | 33.46475107 | -112.2725559 | 0 |
| WEST | 2031 | 2713888 | 2031 | 20165328 | 16308 | 7 | Regular | 17 | Sunday | s | East | 99MC | 8:24 AM | 10:00 AM | PIMC | 21.72 | 96 | 25 | 12 | 13 | LC60 | 8:12 AM | 10:00 AM | 99th Ave & McDowell Rd | 33.46475107 | -112.2725559 | Pima Rd & McDowell Rd | 33.46580416 | -111.8918629 | 12 |
| WEST | 2031 | 2713888 | 2031 | 20166214 | 70137126 | 8 | Deadhead | 17 | Sunday | s | | PIMC | 10:00 AM | 10:07 AM | PIMC | 2.40 | 7 | | | | LC60 | 10:00 AM | 10:32 AM | Pima Rd & McDowell Rd | 33.46580416 | -111.8918629 | Pima Rd & McDowell Rd | 33.46580416 | -111.8918629 | 0 |
| WEST | 2031 | 2713888 | 2031 | 20165374 | 16344 | 9 | Regular | 17 | Sunday | s | West | PIMC | 10:32 AM | 12:05 PM | 99MC | 22.05 | 93 | 12 | 12 | 0 | LC60 | 10:07 AM | 12:05 PM | Pima Rd & McDowell Rd | 33.46580416 | -111.8918629 | 99th Ave & McDowell Rd | 33.46475107 | -112.2725559 | 25 |
| WEST | 2031 | 2713888 | 2031 | 20166215 | 70137127 | 10 | Deadhead | 17 | Sunday | s | | 99MC | 12:05 PM | 12:12 PM | 99MC | 2.63 | 7 | | | | LC60 | 12:05 PM | 12:24 PM | 99th Ave & McDowell Rd | 33.46475107 | -112.2725559 | 99th Ave & McDowell Rd | 33.46475107 | -112.2725559 | 0 |
| WEST | 2031 | 2713888 | 2031 | 20165333 | 16315 | 11 | Regular | 17 | Sunday | s | East | 99MC | 12:24 PM | 2:00 PM | PIMC | 21.72 | 96 | 25 | 12 | 13 | LC60 | 12:12 PM | 2:00 PM | 99th Ave & McDowell Rd | 33.46475107 | -112.2725559 | Pima Rd & McDowell Rd | 33.46580416 | -111.8918629 | 12 |
| WEST | 2031 | 2713888 | 2031 | 20166194 | 70137128 | 12 | Deadhead | 17 | Sunday | s | | PIMC | 2:00 PM | 2:07 PM | PIMC | 2.40 | 7 | | | | LC60 | 2:00 PM | 2:32 PM | Pima Rd & McDowell Rd | 33.46580416 | -111.8918629 | Pima Rd & McDowell Rd | 33.46580416 | -111.8918629 | 0 |

| | | | | | | | | | | | | | | | | | | | | | | | | | | | | | | |
|---|---|---|---|---|---|---|---|---|---|---|---|---|---|---|---|---|---|---|---|---|---|---|---|---|---|---|---|---|---|---|
| WEST | 2031 | 2713888 | 2031 | 20165376 | 16353 | 13 | Regular | 17 | Sunday | s | West | PIMC | 2:32 PM | 4:05 PM | 99MC | 22.05 | 93 | 12 | 12 | 0 | LC60 | 2:07 PM | 4:05 PM | Pima Rd & McDowell Rd | 33.46580416 | -111.8918629 | 99th Ave & McDowell Rd | 33.46475107 | -112.2725559 | 25 |
| WEST | 2031 | 2713888 | 2031 | 20166192 | 70137129 | 14 | Deadhead | 17 | Sunday | s | | 99MC | 4:05 PM | 4:12 PM | 99MC | 2.63 | 7 | | | | LC60 | 4:05 PM | 4:24 PM | 99th Ave & McDowell Rd | 33.46475107 | -112.2725559 | 99th Ave & McDowell Rd | 33.46475107 | -112.2725559 | 0 |
| WEST | 2031 | 2713888 | 2031 | 20165334 | 16316 | 15 | Regular | 17 | Sunday | s | East | 99MC | 4:24 PM | 6:00 PM | PIMC | 21.72 | 96 | 25 | 12 | 13 | LC60 | 4:12 PM | 6:00 PM | 99th Ave & McDowell Rd | 33.46475107 | -112.2725559 | Pima Rd & McDowell Rd | 33.46580416 | -111.8918629 | 12 |
| WEST | 2031 | 2713888 | 2031 | 20166235 | 70137130 | 16 | Deadhead | 17 | Sunday | s | | PIMC | 6:00 PM | 6:07 PM | PIMC | 2.40 | 7 | | | | LC60 | 6:00 PM | 6:32 PM | Pima Rd & McDowell Rd | 33.46580416 | -111.8918629 | Pima Rd & McDowell Rd | 33.46580416 | -111.8918629 | 0 |
| WEST | 2031 | 2713888 | 2031 | 20165380 | 16352 | 17 | Regular | 17 | Sunday | s | West | PIMC | 6:32 PM | 8:04 PM | 99MC | 22.05 | 92 | 28 | 12 | 16 | LC60 | 6:07 PM | 8:04 PM | Pima Rd & McDowell Rd | 33.46580416 | -111.8918629 | 99th Ave & McDowell Rd | 33.46475107 | -112.2725559 | 25 |
| WEST | 2031 | 2713888 | 2031 | 20166196 | 70137131 | 18 | Deadhead | 17 | Sunday | s | | 99MC | 8:04 PM | 8:11 PM | 99MC | 2.63 | 7 | | | | LC60 | 8:04 PM | 8:39 PM | 99th Ave & McDowell Rd | 33.46475107 | -112.2725559 | 99th Ave & McDowell Rd | 33.46475107 | -112.2725559 | 0 |
| WEST | 2031 | 2713888 | 2031 | 20165703 | 16324 | 19 | Regular | 17 | Sunday | s | East | 99MC | 8:39 PM | 9:39 PM | 52MC | 17.39 | 60 | 36 | 8 | 28 | LC60 | 8:11 PM | 9:39 PM | 99th Ave & McDowell Rd | 33.46475107 | -112.2725559 | 52nd St & McDowell Rd | 33.46556716 | -111.9697435 | 28 |
| WEST | 2031 | 2713888 | 2031 | 20166191 | 70137132 | 20 | Deadhead | 17 | Sunday | s | | 52MC | 9:39 PM | 9:44 PM | 52MC | 1.70 | 5 | | | | LC60 | 9:39 PM | 10:20 PM | 52nd St & McDowell Rd | 33.46556716 | -111.9697435 | 52nd St & McDowell Rd | 33.46556716 | -111.9697435 | 0 |
| WEST | 2031 | 2713888 | 2031 | 20165934 | 16355 | 21 | Regular | 17 | Sunday | s | West | 52MC | 10:20 PM | 11:23 PM | 99MC | 17.55 | 63 | | | | LC60 | 9:44 PM | 11:23 PM | 52nd St & McDowell Rd | 33.46556716 | -111.9697435 | 99th Ave & McDowell Rd | 33.46475107 | -112.2725559 | 36 |
| WEST | 2031 | 2713888 | 2031 | 20166183 | 70137134 | 22 | Pull-in | 17 | Sunday | s | | 99MC | 11:23 PM | 11:33 PM | WEST | 3.50 | 10 | | | | LC60 | 11:23 PM | | 99th Ave & McDowell Rd | 33.46475107 | -112.2725559 | West Transit Facility | 33.45411524 | -112.2287661 | 0 |
| WEST | 2032 | 2713919 | 2032 | | | 1 | Prep-out | | | | | WEST | 4:41 AM | 4:56 AM | WEST | | | | | | LC40 | | 4:56 AM | West Transit Facility | 33.45411524 | -112.2287661 | West Transit Facility | 33.45411524 | -112.2287661 | 52597721 |
| WEST | 2032 | 2713919 | 2032 | 20166412 | 70138099 | 2 | Pull-out | 13 | Sunday | s | | WEST | 4:56 AM | 5:15 AM | SKT2 | 14.90 | 19 | | | | LC40 | | 5:15 AM | West Transit Facility | 33.45411524 | -112.2287661 | Sky Harbor West | 33.43650803 | -112.0139836 | 52597736 |
| WEST | 2032 | 2713919 | 2032 | 20165987 | 70134001 | 3 | Regular | 13 | Sunday | s | West | SKT2 | 5:15 AM | 5:54 AM | 75BU-W | 12.39 | 39 | 32 | 5 | 27 | LC40 | 5:15 AM | 5:54 AM | Sky Harbor West | 33.43650803 | -112.0139836 | Buckeye Rd & 75th Av Westbound | 33.43725787 | -112.2216752 | 0 |
| WEST | 2032 | 2713919 | 2032 | 20166403 | 70138090 | 4 | Deadhead | 13 | Sunday | s | | 75BU-W | 5:54 AM | 5:58 AM | 75BU | 1.65 | 4 | | | | LC40 | 5:54 AM | 6:30 AM | Buckeye Rd & 75th Av Westbound | 33.43725787 | -112.2216752 | 75th Ave & Buckeye Rd | 33.43712491 | -112.2209797 | 0 |
| WEST | 2032 | 2713919 | 2032 | 20165674 | 70136004 | 5 | Regular | 13 | Sunday | s | East | 75BU | 6:30 AM | 7:07 AM | SKT2 | 11.95 | 37 | 8 | 5 | 3 | LC40 | 5:58 AM | 7:15 AM | 75th Ave & Buckeye Rd | 33.43712491 | -112.2209797 | Sky Harbor West | 33.43650803 | -112.0139836 | 32 |
| WEST | 2032 | 2713919 | 2032 | 20165398 | 70134005 | 6 | Regular | 13 | Sunday | s | West | SKT2 | 7:15 AM | 7:54 AM | 75BU-W | 12.39 | 39 | 32 | 5 | 27 | LC40 | 7:07 AM | 7:54 AM | Sky Harbor West | 33.43650803 | -112.0139836 | Buckeye Rd & 75th Av Westbound | 33.43725787 | -112.2216752 | 8 |
| WEST | 2032 | 2713919 | 2032 | 20166404 | 70138091 | 7 | Deadhead | 13 | Sunday | s | | 75BU-W | 7:54 AM | 7:58 AM | 75BU | 1.65 | 4 | | | | LC40 | 7:54 AM | 8:30 AM | Buckeye Rd & 75th Av Westbound | 33.43725787 | -112.2216752 | 75th Ave & Buckeye Rd | 33.43712491 | -112.2209797 | 0 |
| WEST | 2032 | 2713919 | 2032 | 20165670 | 70136008 | 8 | Regular | 13 | Sunday | s | East | 75BU | 8:30 AM | 9:07 AM | SKT2 | 11.95 | 37 | 8 | 5 | 3 | LC40 | 7:58 AM | 9:15 AM | 75th Ave & Buckeye Rd | 33.43712491 | -112.2209797 | Sky Harbor West | 33.43650803 | -112.0139836 | 32 |
| WEST | 2032 | 2713919 | 2032 | 20165404 | 70134009 | 9 | Regular | 13 | Sunday | s | West | SKT2 | 9:15 AM | 9:54 AM | 75BU-W | 12.39 | 39 | 32 | 5 | 27 | LC40 | 9:07 AM | 9:54 AM | Sky Harbor West | 33.43650803 | -112.0139836 | Buckeye Rd & 75th Av Westbound | 33.43725787 | -112.2216752 | 8 |
| WEST | 2032 | 2713919 | 2032 | 20166405 | 70138092 | 10 | Deadhead | 13 | Sunday | s | | 75BU-W | 9:54 AM | 9:58 AM | 75BU | 1.65 | 4 | | | | LC40 | 9:54 AM | 10:30 AM | Buckeye Rd & 75th Av Westbound | 33.43725787 | -112.2216752 | 75th Ave & Buckeye Rd | 33.43712491 | -112.2209797 | 0 |
| WEST | 2032 | 2713919 | 2032 | 20165672 | 70136012 | 11 | Regular | 13 | Sunday | s | East | 75BU | 10:30 AM | 11:07 AM | SKT2 | 11.95 | 37 | 8 | 5 | 3 | LC40 | 9:58 AM | 11:15 AM | 75th Ave & Buckeye Rd | 33.43712491 | -112.2209797 | Sky Harbor West | 33.43650803 | -112.0139836 | 32 |
| WEST | 2032 | 2713919 | 2032 | 20165400 | 70134013 | 12 | Regular | 13 | Sunday | s | West | SKT2 | 11:15 AM | 11:54 AM | 75BU-W | 12.39 | 39 | 32 | 5 | 27 | LC40 | 11:07 AM | 11:54 AM | Sky Harbor West | 33.43650803 | -112.0139836 | Buckeye Rd & 75th Av Westbound | 33.43725787 | -112.2216752 | 8 |
| WEST | 2032 | 2713919 | 2032 | 20166406 | 70138093 | 13 | Deadhead | 13 | Sunday | s | | 75BU-W | 11:54 AM | 11:58 AM | 75BU | 1.65 | 4 | | | | LC40 | 11:54 AM | 12:30 PM | Buckeye Rd & 75th Av Westbound | 33.43725787 | -112.2216752 | 75th Ave & Buckeye Rd | 33.43712491 | -112.2209797 | 0 |
| WEST | 2032 | 2713919 | 2032 | 20165668 | 70136016 | 14 | Regular | 13 | Sunday | s | East | 75BU | 12:30 PM | 1:07 PM | SKT2 | 11.95 | 37 | 8 | 5 | 3 | LC40 | 11:58 AM | 1:15 PM | 75th Ave & Buckeye Rd | 33.43712491 | -112.2209797 | Sky Harbor West | 33.43650803 | -112.0139836 | 32 |
| WEST | 2032 | 2713919 | 2032 | 20165410 | 70134017 | 15 | Regular | 13 | Sunday | s | West | SKT2 | 1:15 PM | 1:55 PM | 75BU-W | 12.39 | 40 | 31 | 5 | 26 | LC40 | 1:07 PM | 1:55 PM | Sky Harbor West | 33.43650803 | -112.0139836 | Buckeye Rd & 75th Av Westbound | 33.43725787 | -112.2216752 | 8 |
| WEST | 2032 | 2713919 | 2032 | 20166407 | 70138094 | 16 | Deadhead | 13 | Sunday | s | | 75BU-W | 1:55 PM | 1:59 PM | 75BU | 1.65 | 4 | | | | LC40 | 1:55 PM | 2:30 PM | Buckeye Rd & 75th Av Westbound | 33.43725787 | -112.2216752 | 75th Ave & Buckeye Rd | 33.43712491 | -112.2209797 | 0 |
| WEST | 2032 | 2713919 | 2032 | 20165684 | 70136020 | 17 | Regular | 13 | Sunday | s | East | 75BU | 2:30 PM | 3:07 PM | SKT2 | 11.95 | 37 | 8 | 5 | 3 | LC40 | 1:59 PM | 3:15 PM | 75th Ave & Buckeye Rd | 33.43712491 | -112.2209797 | Sky Harbor West | 33.43650803 | -112.0139836 | 31 |
| WEST | 2032 | 2713919 | 2032 | 20165397 | 70134021 | 18 | Regular | 13 | Sunday | s | West | SKT2 | 3:15 PM | 3:55 PM | 75BU-W | 12.39 | 40 | 31 | 5 | 26 | LC40 | 3:07 PM | 3:55 PM | Sky Harbor West | 33.43650803 | -112.0139836 | Buckeye Rd & 75th Av Westbound | 33.43725787 | -112.2216752 | 8 |
| WEST | 2032 | 2713919 | 2032 | 20166408 | 70138095 | 19 | Deadhead | 13 | Sunday | s | | 75BU-W | 3:55 PM | 3:59 PM | 75BU | 1.65 | 4 | | | | LC40 | 3:55 PM | 4:30 PM | Buckeye Rd & 75th Av Westbound | 33.43725787 | -112.2216752 | 75th Ave & Buckeye Rd | 33.43712491 | -112.2209797 | 0 |
| WEST | 2032 | 2713919 | 2032 | 20165676 | 70136024 | 20 | Regular | 13 | Sunday | s | East | 75BU | 4:30 PM | 5:07 PM | SKT2 | 11.95 | 37 | 8 | 5 | 3 | LC40 | 3:59 PM | 5:15 PM | 75th Ave & Buckeye Rd | 33.43712491 | -112.2209797 | Sky Harbor West | 33.43650803 | -112.0139836 | 31 |
| WEST | 2032 | 2713919 | 2032 | 20165403 | 70134025 | 21 | Regular | 13 | Sunday | s | West | SKT2 | 5:15 PM | 5:55 PM | 75BU-W | 12.39 | 40 | 31 | 5 | 26 | LC40 | 5:07 PM | 5:55 PM | Sky Harbor West | 33.43650803 | -112.0139836 | Buckeye Rd & 75th Av Westbound | 33.43725787 | -112.2216752 | 8 |
| WEST | 2032 | 2713919 | 2032 | 20166409 | 70138096 | 22 | Deadhead | 13 | Sunday | s | | 75BU-W | 5:55 PM | 5:59 PM | 75BU | 1.65 | 4 | | | | LC40 | 5:55 PM | 6:30 PM | Buckeye Rd & 75th Av Westbound | 33.43725787 | -112.2216752 | 75th Ave & Buckeye Rd | 33.43712491 | -112.2209797 | 0 |
| WEST | 2032 | 2713919 | 2032 | 20165679 | 70136028 | 23 | Regular | 13 | Sunday | s | East | 75BU | 6:30 PM | 7:07 PM | SKT2 | 11.95 | 37 | 8 | 5 | 3 | LC40 | 5:59 PM | 7:15 PM | 75th Ave & Buckeye Rd | 33.43712491 | -112.2209797 | Sky Harbor West | 33.43650803 | -112.0139836 | 31 |
| WEST | 2032 | 2713919 | 2032 | 20165396 | 70134029 | 24 | Regular | 13 | Sunday | s | West | SKT2 | 7:15 PM | 7:55 PM | 75BU-W | 12.39 | 40 | 31 | 5 | 26 | LC40 | 7:07 PM | 7:55 PM | Sky Harbor West | 33.43650803 | -112.0139836 | Buckeye Rd & 75th Av Westbound | 33.43725787 | -112.2216752 | 8 |
| WEST | 2032 | 2713919 | 2032 | 20166410 | 70138097 | 25 | Deadhead | 13 | Sunday | s | | 75BU-W | 7:55 PM | 7:59 PM | 75BU | 1.65 | 4 | | | | LC40 | 7:55 PM | 8:30 PM | Buckeye Rd & 75th Av Westbound | 33.43725787 | -112.2216752 | 75th Ave & Buckeye Rd | 33.43712491 | -112.2209797 | 0 |
| WEST | 2032 | 2713919 | 2032 | 20165681 | 70136032 | 26 | Regular | 13 | Sunday | s | East | 75BU | 8:30 PM | 9:07 PM | SKT2 | 11.95 | 37 | 8 | 5 | 3 | LC40 | 7:59 PM | 9:15 PM | 75th Ave & Buckeye Rd | 33.43712491 | -112.2209797 | Sky Harbor West | 33.43650803 | -112.0139836 | 31 |
| WEST | 2032 | 2713919 | 2032 | 20165701 | 70134033 | 27 | Regular | 13 | Sunday | s | West | SKT2 | 9:15 PM | 9:55 PM | 75BU-W | 12.39 | 40 | 32 | 5 | 27 | LC40 | 9:07 PM | 9:55 PM | Sky Harbor West | 33.43650803 | -112.0139836 | Buckeye Rd & 75th Av Westbound | 33.43725787 | -112.2216752 | 8 |
| WEST | 2032 | 2713919 | 2032 | 20166411 | 70138098 | 28 | Deadhead | 13 | Sunday | s | | 75BU-W | 9:55 PM | 9:59 PM | 75BU | 1.65 | 4 | | | | LC40 | 9:55 PM | 10:31 PM | Buckeye Rd & 75th Av Westbound | 33.43725787 | -112.2216752 | 75th Ave & Buckeye Rd | 33.43712491 | -112.2209797 | 0 |
| WEST | 2032 | 2713919 | 2032 | 20165932 | 70136036 | 29 | Regular | 13 | Sunday | s | East | 75BU | 10:31 PM | 11:07 PM | SKT2 | 11.95 | 36 | 8 | 5 | 3 | LC40 | 9:59 PM | 11:15 PM | 75th Ave & Buckeye Rd | 33.43712491 | -112.2209797 | Sky Harbor West | 33.43650803 | -112.0139836 | 32 |
| WEST | 2032 | 2713919 | 2032 | 20165930 | 70134037 | 30 | Regular | 13 | Sunday | s | West | SKT2 | 11:15 PM | 11:53 PM | 75BU-W | 12.39 | 38 | | | | LC40 | 11:07 PM | 11:53 PM | Sky Harbor West | 33.43650803 | -112.0139836 | Buckeye Rd & 75th Av Westbound | 33.43725787 | -112.2216752 | 8 |
| WEST | 2032 | 2713919 | 2032 | 20166413 | 70138100 | 31 | Pull-in | 13 | Sunday | s | | 75BU-W | 11:53 PM | 12:03 AM | WEST | 3.28 | 10 | | | | LC40 | 11:53 PM | | Buckeye Rd & 75th Av Westbound | 33.43725787 | -112.2216752 | West Transit Facility | 33.45411524 | -112.2287661 | 0 |
| WEST | 2033 | 2713864 | 2033 | | | 1 | Prep-out | | | | | WEST | 4:44 AM | 4:59 AM | WEST | | | | | | LC40 | | 4:59 AM | West Transit Facility | 33.45411524 | -112.2287661 | West Transit Facility | 33.45411524 | -112.2287661 | 52597724 |
| WEST | 2033 | 2713864 | 2033 | 20166638 | 70138785 | 2 | Pull-out | 67 | Sunday | s | | WEST | 4:59 AM | 5:15 AM | 67CA | 5.45 | 16 | | | | LC40 | | 5:15 AM | West Transit Facility | 33.45411524 | -112.2287661 | 67th Ave & Camelback Rd | 33.50934213 | -112.2031583 | 52597739 |
| WEST | 2033 | 2713864 | 2033 | 20166016 | 95476 | 3 | Regular | 67 | Sunday | s | South | 67CA | 5:15 AM | 5:38 AM | SLHS-S | 6.25 | 23 | 12 | 5 | 7 | LC40 | 5:15 AM | 5:38 AM | 67th Ave & Camelback Rd | 33.50934213 | -112.2031583 | Sierra Linda HS-South | 33.41822294 | -112.2041428 | 0 |
| WEST | 2033 | 2713864 | 2033 | 20166621 | 70138766 | 4 | Deadhead | 67 | Sunday | s | | SLHS-S | 5:38 AM | 5:43 AM | 75LB | 2.70 | 5 | | | | LC40 | 5:38 AM | 5:55 AM | Sierra Linda HS-South | 33.41822294 | -112.2041428 | 75th Ave & Lower Buckeye Rd | 33.42294285 | -112.2211466 | 0 |
| WEST | 2033 | 2713864 | 2033 | 20165917 | 16838 | 5 | Regular | 75 | Sunday | s | North | 75LB | 5:55 AM | 6:17 AM | 75CA | 7.41 | 22 | 25 | 5 | 20 | LC40 | 5:43 AM | 6:17 AM | 75th Ave & Lower Buckeye Rd | 33.42294285 | -112.2211466 | 75th Ave & Camelback Rd | 33.50872446 | -112.22051 | 12 |
| WEST | 2033 | 2713864 | 2033 | 20166622 | 70138767 | 6 | Deadhead | 75 | Sunday | s | | 75CA | 6:17 AM | 6:20 AM | 67CA | 1.00 | 3 | | | | LC40 | 6:17 AM | 6:45 AM | 75th Ave & Camelback Rd | 33.50872446 | -112.22051 | 67th Ave & Camelback Rd | 33.50934213 | -112.2031583 | 0 |
| WEST | 2033 | 2713864 | 2033 | 20165891 | 16786 | 7 | Regular | 67 | Sunday | s | South | 67CA | 6:45 AM | 7:08 AM | SLHS-S | 6.25 | 23 | 12 | 5 | 7 | LC40 | 6:20 AM | 7:08 AM | 67th Ave & Camelback Rd | 33.50934213 | -112.2031583 | Sierra Linda HS-South | 33.41822294 | -112.2041428 | 25 |
| WEST | 2033 | 2713864 | 2033 | 20166623 | 70138768 | 8 | Deadhead | 67 | Sunday | s | | SLHS-S | 7:08 AM | 7:13 AM | 75LB | 2.70 | 5 | | | | LC40 | 7:08 AM | 7:25 AM | Sierra Linda HS-South | 33.41822294 | -112.2041428 | 75th Ave & Lower Buckeye Rd | 33.42294285 | -112.2211466 | 0 |
| WEST | 2033 | 2713864 | 2033 | 20165430 | 16835 | 9 | Regular | 75 | Sunday | s | North | 75LB | 7:25 AM | 7:47 AM | 75CA | 7.41 | 22 | 15 | 5 | 10 | LC40 | 7:13 AM | 7:47 AM | 75th Ave & Lower Buckeye Rd | 33.42294285 | -112.2211466 | 75th Ave & Camelback Rd | 33.50872446 | -112.22051 | 12 |
| WEST | 2033 | 2713864 | 2033 | 20166624 | 70138769 | 10 | Deadhead | 75 | Sunday | s | | 75CA | 7:47 AM | 7:50 AM | 83CA | 1.00 | 3 | | | | LC40 | 7:47 AM | 8:05 AM | 75th Ave & Camelback Rd | 33.50872446 | -112.22051 | 83rd Ave & Camelback Rd | 33.50876654 | -112.2377143 | 0 |
| WEST | 2033 | 2713864 | 2033 | 20165449 | 16946 | 11 | Regular | 83 | Sunday | s | South | 83CA | 8:05 AM | 8:20 AM | 83VB | 5.22 | 15 | 10 | 5 | 5 | LC40 | 7:50 AM | 8:20 AM | 83rd Ave & Camelback Rd | 33.50876654 | -112.2377143 | 83rd Ave & Van Buren St | 33.45176014 | -112.2383454 | 15 |
| WEST | 2033 | 2713864 | 2033 | 20166625 | 70138770 | 12 | Deadhead | 83 | Sunday | s | | 83VB | 8:20 AM | 8:24 AM | 83VB | 1.03 | 4 | | | | LC40 | 8:20 AM | 8:34 AM | 83rd Ave & Van Buren St | 33.45176014 | -112.2383454 | 83rd Ave & Van Buren St | 33.45176014 | -112.2383454 | 0 |
| WEST | 2033 | 2713864 | 2033 | 20165860 | 16925 | 13 | Regular | 83 | Sunday | s | North | 83VB | 8:34 AM | 9:24 AM | ARMA | 15.15 | 50 | 31 | 6 | 25 | LC40 | 8:24 AM | 9:24 AM | 83rd Ave & Van Buren St | 33.45176014 | -112.2383454 | Arrowhead Mall North | 33.64314588 | -112.2249888 | 10 |
| WEST | 2033 | 2713864 | 2033 | 20166839 | 70138981 | 14 | Deadhead | 83 | Sunday | s | | ARMA | 9:24 AM | 9:26 AM | ARMA-L | 0.30 | 2 | | | | LC40 | 9:24 AM | 9:57 AM | Arrowhead Mall North | 33.64314588 | -112.2249888 | Arrowhead Mall Layover | 33.64425392 | -112.2256782 | 0 |
| WEST | 2033 | 2713864 | 2033 | 20166840 | 70138982 | 15 | Deadhead | 83 | Sunday | s | | ARMA-L | 9:57 AM | 9:59 AM | ARMA | 0.30 | 2 | | | | LC40 | 9:26 AM | 9:59 AM | Arrowhead Mall Layover | 33.64425392 | -112.2256782 | Arrowhead Mall North | 33.64314588 | -112.2249888 | 31 |
| WEST | 2033 | 2713864 | 2033 | 20165878 | 16951 | 16 | Regular | 83 | Sunday | s | South | ARMA | 9:59 AM | 10:50 AM | 83VB | 15.34 | 51 | 9 | 7 | 2 | LC40 | 9:59 AM | 10:50 AM | Arrowhead Mall North | 33.64314588 | -112.2249888 | 83rd Ave & Van Buren St | 33.45176014 | -112.2383454 | 0 |
| WEST | 2033 | 2713864 | 2033 | 20166626 | 70138771 | 17 | Deadhead | 83 | Sunday | s | | 83VB | 10:50 AM | 10:54 AM | 83VB | 1.03 | 4 | | | | LC40 | 10:50 AM | 11:03 AM | 83rd Ave & Van Buren St | 33.45176014 | -112.2383454 | 83rd Ave & Van Buren St | 33.45176014 | -112.2383454 | 0 |
| WEST | 2033 | 2713864 | 2033 | 20165466 | 16908 | 18 | Regular | 83 | Sunday | s | North | 83VB | 11:03 AM | 11:22 AM | 83CA | 5.22 | 19 | 5 | 5 | 0 | LC40 | 10:54 AM | 11:22 AM | 83rd Ave & Van Buren St | 33.45176014 | -112.2383454 | 83rd Ave & Camelback Rd | 33.50876654 | -112.2377143 | 9 |
| WEST | 2033 | 2713864 | 2033 | 20166627 | 70138772 | 19 | Deadhead | 83 | Sunday | s | | 83CA | 11:22 AM | 11:25 AM | 75CA | 1.00 | 3 | | | | LC40 | 11:22 AM | 11:30 AM | 83rd Ave & Camelback Rd | 33.50876654 | -112.2377143 | 75th Ave & Camelback Rd | 33.50872446 | -112.22051 | 0 |
| WEST | 2033 | 2713864 | 2033 | 20165418 | 16873 | 20 | Regular | 75 | Sunday | s | South | 75CA | 11:30 AM | 11:55 AM | 75LB | 7.30 | 25 | 14 | 5 | 9 | LC40 | 11:25 AM | 12:09 PM | 75th Ave & Camelback Rd | 33.50872446 | -112.22051 | 75th Ave & Lower Buckeye Rd | 33.42294285 | -112.2211466 | 5 |
| WEST | 2033 | 2713864 | 2033 | 20166801 | 70138961 | 21 | Deadhead | 75 | Sunday | s | | 75LB | 12:09 PM | 12:14 PM | SLHS-N | 2.70 | 5 | | | | LC40 | 11:55 AM | 12:14 PM | 75th Ave & Lower Buckeye Rd | 33.42294285 | -112.2211466 | Sierra Linda HS-North | 33.41877515 | -112.2038817 | 14 |
| WEST | 2033 | 2713864 | 2033 | 20165208 | 16775 | 22 | Regular | 67 | Sunday | s | North | SLHS-N | 12:14 PM | 1:16 PM | 67UN | 16.14 | 62 | 18 | 8 | 10 | LC40 | 12:14 PM | 1:16 PM | Sierra Linda HS-North | 33.41877515 | -112.2038817 | 67th Ave & Union Hills Dr | 33.65281565 | -112.2029624 | 0 |
| WEST | 2033 | 2713864 | 2033 | 20166628 | 70138774 | 23 | Deadhead | 67 | Sunday | s | | 67UN | 1:16 PM | 1:21 PM | 67UN | 0.90 | 5 | | | | LC40 | 1:16 PM | 1:39 PM | 67th Ave & Union Hills Dr | 33.65281565 | -112.2029624 | 67th Ave & Union Hills Dr | 33.65281565 | -112.2029624 | 0 |
| WEST | 2033 | 2713864 | 2033 | 20165224 | 16812 | 24 | Regular | 67 | Sunday | s | South | 67UN | 1:39 PM | 2:41 PM | SLHS-S | 16.14 | 62 | 9 | 8 | 1 | LC40 | 1:21 PM | 2:41 PM | 67th Ave & Union Hills Dr | 33.65281565 | -112.2029624 | Sierra Linda HS-South | 33.41822294 | -112.2041428 | 18 |
| WEST | 2033 | 2713864 | 2033 | 20166629 | 70138775 | 25 | Deadhead | 67 | Sunday | s | | SLHS-S | 2:41 PM | 2:46 PM | 75LB | 2.70 | 5 | | | | LC40 | 2:41 PM | 2:55 PM | Sierra Linda HS-South | 33.41822294 | -112.2041428 | 75th Ave & Lower Buckeye Rd | 33.42294285 | -112.2211466 | 0 |
| WEST | 2033 | 2713864 | 2033 | 20165912 | 16837 | 26 | Regular | 75 | Sunday | s | North | 75LB | 2:55 PM | 3:25 PM | 75CA | 7.41 | 30 | 17 | 5 | 12 | LC40 | 2:46 PM | 3:25 PM | 75th Ave & Lower Buckeye Rd | 33.42294285 | -112.2211466 | 75th Ave & Camelback Rd | 33.50872446 | -112.22051 | 9 |
| WEST | 2033 | 2713864 | 2033 | 20166630 | 70138776 | 27 | Deadhead | 75 | Sunday | s | | 75CA | 3:25 PM | 3:28 PM | 67CA | 1.00 | 3 | | | | LC40 | 3:25 PM | 3:45 PM | 75th Ave & Camelback Rd | 33.50872446 | -112.22051 | 67th Ave & Camelback Rd | 33.50934213 | -112.2031583 | 0 |
| WEST | 2033 | 2713864 | 2033 | 20165901 | 16799 | 28 | Regular | 67 | Sunday | s | South | 67CA | 3:45 PM | 4:12 PM | SLHS-S | 6.25 | 27 | 8 | 5 | 3 | LC40 | 3:28 PM | 4:12 PM | 67th Ave & Camelback Rd | 33.50934213 | -112.2031583 | Sierra Linda HS-South | 33.41822294 | -112.2041428 | 17 |
| WEST | 2033 | 2713864 | 2033 | 20166631 | 70138777 | 29 | Deadhead | 67 | Sunday | s | | SLHS-S | 4:12 PM | 4:17 PM | 75LB | 2.70 | 5 | | | | LC40 | 4:12 PM | 4:25 PM | Sierra Linda HS-South | 33.41822294 | -112.2041428 | 75th Ave & Lower Buckeye Rd | 33.42294285 | -112.2211466 | 0 |
| WEST | 2033 | 2713864 | 2033 | 20165440 | 16828 | 30 | Regular | 75 | Sunday | s | North | 75LB | 4:25 PM | 4:55 PM | 75CA | 7.41 | 30 | 7 | 5 | 2 | LC40 | 4:17 PM | 4:55 PM | 75th Ave & Lower Buckeye Rd | 33.42294285 | -112.2211466 | 75th Ave & Camelback Rd | 33.50872446 | -112.22051 | 8 |
| WEST | 2033 | 2713864 | 2033 | 20166632 | 70138778 | 31 | Deadhead | 75 | Sunday | s | | 75CA | 4:55 PM | 4:58 PM | 83CA | 1.00 | 3 | | | | LC40 | 4:55 PM | 5:05 PM | 75th Ave & Camelback Rd | 33.50872446 | -112.22051 | 83rd Ave & Camelback Rd | 33.50876654 | -112.2377143 | 0 |
| WEST | 2033 | 2713864 | 2033 | 20165456 | 16943 | 32 | Regular | 83 | Sunday | s | South | 83CA | 5:05 PM | 5:21 PM | 83VB | 5.22 | 16 | 7 | 5 | 2 | LC40 | 4:58 PM | 5:21 PM | 83rd Ave & Camelback Rd | 33.50876654 | -112.2377143 | 83rd Ave & Van Buren St | 33.45176014 | -112.2383454 | 7 |
| WEST | 2033 | 2713864 | 2033 | 20166633 | 70138779 | 33 | Deadhead | 83 | Sunday | s | | 83VB | 5:21 PM | 5:25 PM | 83VB | 1.03 | 4 | | | | LC40 | 5:21 PM | 5:32 PM | 83rd Ave & Van Buren St | 33.45176014 | -112.2383454 | 83rd Ave & Van Buren St | 33.45176014 | -112.2383454 | 0 |
| WEST | 2033 | 2713864 | 2033 | 20165852 | 16920 | 34 | Regular | 83 | Sunday | s | North | 83VB | 5:32 PM | 6:25 PM | ARMA | 15.15 | 53 | 33 | 7 | 26 | LC40 | 5:25 PM | 6:25 PM | 83rd Ave & Van Buren St | 33.45176014 | -112.2383454 | Arrowhead Mall North | 33.64314588 | -112.2249888 | 7 |

| | | | | | | | | | | | | | | | | | | | | | | | | | | | | | | |
|---|---|---|---|---|---|---|---|---|---|---|---|---|---|---|---|---|---|---|---|---|---|---|---|---|---|---|---|---|---|---|
| WEST | 2033 | 2713864 | 2033 | 20166857 | 70138999 | 35 | Deadhead | 83 | Sunday | s | | ARMA | 6:25 PM | 6:27 PM | ARMA-L | 0.30 | 2 | | | LC40 | 6:25 PM | 7:00 PM | Arrowhead Mall North | 33.64314588 | -112.2249888 | Arrowhead Mall Layover | 33.64425392 | -112.2256782 | 0 |
| WEST | 2033 | 2713864 | 2033 | 20166858 | 70139000 | 36 | Deadhead | 83 | Sunday | s | | ARMA-L | 7:00 PM | 7:02 PM | ARMA | 0.30 | 2 | | | LC40 | 6:27 PM | 7:02 PM | Arrowhead Mall Layover | 33.64425392 | -112.2256782 | Arrowhead Mall North | 33.64314588 | -112.2249888 | 33 |
| WEST | 2033 | 2713864 | 2033 | 20165872 | 16958 | 37 | Regular | 83 | Sunday | s | South | ARMA | 7:02 PM | 7:50 PM | 83VB | 15.34 | 48 | 8 | 6 | 2 LC40 | 7:02 PM | 7:50 PM | Arrowhead Mall North | 33.64314588 | -112.2249888 | 83rd Ave & Van Buren St | 33.45176014 | -112.2383454 | 0 |
| WEST | 2033 | 2713864 | 2033 | 20166634 | 70138780 | 38 | Deadhead | 83 | Sunday | s | | 83VB | 7:50 PM | 7:54 PM | 83VB | 1.03 | 4 | | | LC40 | 7:50 PM | 8:02 PM | 83rd Ave & Van Buren St | 33.45176014 | -112.2383454 | 83rd Ave & Van Buren St | 33.45176014 | -112.2383454 | 0 |
| WEST | 2033 | 2713864 | 2033 | 20165476 | 16909 | 39 | Regular | 83 | Sunday | s | North | 83VB | 8:02 PM | 8:20 PM | 83CA | 5.22 | 18 | 7 | 5 | 2 LC40 | 7:54 PM | 8:20 PM | 83rd Ave & Van Buren St | 33.45176014 | -112.2383454 | 83rd Ave & Camelback Rd | 33.50876654 | -112.2377143 | 8 |
| WEST | 2033 | 2713864 | 2033 | 20166635 | 70138781 | 40 | Deadhead | 83 | Sunday | s | | 83CA | 8:20 PM | 8:23 PM | 75CA | 1.00 | 3 | | | LC40 | 8:20 PM | 8:30 PM | 83rd Ave & Camelback Rd | 33.50876654 | -112.2377143 | 75th Ave & Camelback Rd | 33.50872446 | -112.22051 | 0 |
| WEST | 2033 | 2713864 | 2033 | 20165427 | 16871 | 41 | Regular | 75 | Sunday | s | South | 75CA | 8:30 PM | 8:53 PM | 75LB | 7.30 | 23 | 23 | 5 | 18 LC40 | 8:23 PM | 9:16 PM | 75th Ave & Camelback Rd | 33.50872446 | -112.22051 | 75th Ave & Lower Buckeye Rd | 33.42294285 | -112.2211466 | 7 |
| WEST | 2033 | 2713864 | 2033 | 20166802 | 70138943 | 42 | Deadhead | 75 | Sunday | s | | 75LB | 9:16 PM | 9:21 PM | SLHS-N | 2.70 | 5 | | | LC40 | 8:53 PM | 9:21 PM | 75th Ave & Lower Buckeye Rd | 33.42294285 | -112.2211466 | Sierra Linda HS-North | 33.41877515 | -112.2038817 | 23 |
| WEST | 2033 | 2713864 | 2033 | 20165833 | 16748 | 43 | Regular | 67 | Sunday | s | North | SLHS-N | 9:21 PM | 9:40 PM | 67CA | 6.27 | 19 | 29 | 5 | 24 LC40 | 9:21 PM | 9:40 PM | Sierra Linda HS-North | 33.41877515 | -112.2038817 | 67th Ave & Camelback Rd | 33.50934213 | -112.2031583 | 0 |
| WEST | 2033 | 2713864 | 2033 | 20166636 | 70138783 | 44 | Deadhead | 67 | Sunday | s | | 67CA | 9:40 PM | 9:46 PM | 67CA | 1.93 | 6 | | | LC40 | 9:40 PM | 10:15 PM | 67th Ave & Camelback Rd | 33.50934213 | -112.2031583 | 67th Ave & Camelback Rd | 33.50934213 | -112.2031583 | 0 |
| WEST | 2033 | 2713864 | 2033 | 20165970 | 16783 | 45 | Regular | 67 | Sunday | s | South | 67CA | 10:15 PM | 10:37 PM | SLHS-S | 6.25 | 22 | 13 | 5 | 8 LC40 | 9:46 PM | 10:37 PM | 67th Ave & Camelback Rd | 33.50934213 | -112.2031583 | Sierra Linda HS-South | 33.41822294 | -112.2041428 | 29 |
| WEST | 2033 | 2713864 | 2033 | 20166637 | 70138784 | 46 | Deadhead | 67 | Sunday | s | | SLHS-S | 10:37 PM | 10:42 PM | 75LB | 2.70 | 5 | | | LC40 | 10:37 PM | 10:55 PM | Sierra Linda HS-South | 33.41822294 | -112.2041428 | 75th Ave & Lower Buckeye Rd | 33.42294285 | -112.2211466 | 0 |
| WEST | 2033 | 2713864 | 2033 | 20165977 | 16819 | 47 | Regular | 75 | Sunday | s | North | 75LB | 10:55 PM | 11:16 PM | 75CA | 7.41 | 21 | | | LC40 | 10:42 PM | 11:16 PM | 75th Ave & Lower Buckeye Rd | 33.42294285 | -112.2211466 | 75th Ave & Camelback Rd | 33.50872446 | -112.22051 | 13 |
| WEST | 2033 | 2713864 | 2033 | 20166639 | 70138786 | 48 | Pull-in | 75 | Sunday | s | | 75CA | 11:16 PM | 11:31 PM | WEST | 5.15 | 15 | | | LC40 | 11:16 PM | | 75th Ave & Camelback Rd | 33.50872446 | -112.22051 | West Transit Facility | 33.45411524 | -112.2287661 | 0 |
| WEST | 2034 | 2713880 | 2034 | | | 1 | Prep-out | | | | | WEST | 4:45 AM | 5:00 AM | WEST | | | | | LC40 | | 5:00 AM | West Transit Facility | 33.45411524 | -112.2287661 | West Transit Facility | 33.45411524 | -112.2287661 | 52597725 |
| WEST | 2034 | 2713880 | 2034 | 20166142 | 70136463 | 2 | Pull-out | 43 | Sunday | s | | WEST | 5:00 AM | 5:35 AM | 43UN | 23.60 | 35 | | | LC40 | | 5:35 AM | West Transit Facility | 33.45411524 | -112.2287661 | 43rd Ave & Union Hills Dr | 33.65458052 | -112.1519251 | 52597740 |
| WEST | 2034 | 2713880 | 2034 | 20165753 | 16564 | 3 | Regular | 43 | Sunday | s | South | 43UN | 5:35 AM | 6:27 AM | 43LB | 15.98 | 52 | 16 | 7 | 9 LC40 | 5:35 AM | 6:27 AM | 43rd Ave & Union Hills Dr | 33.65458052 | -112.1519251 | 43rd Ave & Lower Buckeye Rd | 33.42251092 | -112.1518544 | 0 |
| WEST | 2034 | 2713880 | 2034 | 20166128 | 70136449 | 4 | Deadhead | 43 | Sunday | s | | 43LB | 6:27 AM | 6:33 AM | 43LB | 2.60 | 6 | | | LC40 | 6:27 AM | 6:49 AM | 43rd Ave & Lower Buckeye Rd | 33.42251092 | -112.1518544 | 43rd Ave & Lower Buckeye Rd | 33.42251092 | -112.1518544 | 0 |
| WEST | 2034 | 2713880 | 2034 | 20165234 | 16547 | 5 | Regular | 43 | Sunday | s | North | 43LB | 6:49 AM | 7:38 AM | 43UN | 15.97 | 49 | 20 | 6 | 14 LC40 | 6:33 AM | 7:38 AM | 43rd Ave & Lower Buckeye Rd | 33.42251092 | -112.1518544 | 43rd Ave & Union Hills Dr | 33.65458052 | -112.1519251 | 16 |
| WEST | 2034 | 2713880 | 2034 | 20166129 | 70136450 | 6 | Deadhead | 43 | Sunday | s | | 43UN | 7:38 AM | 7:45 AM | 43UN | 2.00 | 7 | | | LC40 | 7:38 AM | 8:05 AM | 43rd Ave & Union Hills Dr | 33.65458052 | -112.1519251 | 43rd Ave & Union Hills Dr | 33.65458052 | -112.1519251 | 0 |
| WEST | 2034 | 2713880 | 2034 | 20165251 | 16586 | 7 | Regular | 43 | Sunday | s | South | 43UN | 8:05 AM | 8:59 AM | 43LB | 15.98 | 54 | 11 | 7 | 4 LC40 | 7:45 AM | 8:59 AM | 43rd Ave & Union Hills Dr | 33.65458052 | -112.1519251 | 43rd Ave & Lower Buckeye Rd | 33.42251092 | -112.1518544 | 20 |
| WEST | 2034 | 2713880 | 2034 | 20166130 | 70136451 | 8 | Deadhead | 43 | Sunday | s | | 43LB | 8:59 AM | 9:05 AM | 43LB | 2.60 | 6 | | | LC40 | 8:59 AM | 9:16 AM | 43rd Ave & Lower Buckeye Rd | 33.42251092 | -112.1518544 | 43rd Ave & Lower Buckeye Rd | 33.42251092 | -112.1518544 | 0 |
| WEST | 2034 | 2713880 | 2034 | 20165744 | 16523 | 9 | Regular | 43 | Sunday | s | North | 43LB | 9:16 AM | 10:10 AM | 43UN | 15.97 | 54 | 16 | 7 | 9 LC40 | 9:05 AM | 10:10 AM | 43rd Ave & Lower Buckeye Rd | 33.42251092 | -112.1518544 | 43rd Ave & Union Hills Dr | 33.65458052 | -112.1519251 | 11 |
| WEST | 2034 | 2713880 | 2034 | 20166131 | 70136452 | 10 | Deadhead | 43 | Sunday | s | | 43UN | 10:10 AM | 10:17 AM | 43UN | 2.00 | 7 | | | LC40 | 10:10 AM | 10:33 AM | 43rd Ave & Union Hills Dr | 33.65458052 | -112.1519251 | 43rd Ave & Union Hills Dr | 33.65458052 | -112.1519251 | 0 |
| WEST | 2034 | 2713880 | 2034 | 20165727 | 16576 | 11 | Regular | 43 | Sunday | s | South | 43UN | 10:33 AM | 11:29 AM | 43LB | 15.98 | 56 | 11 | 7 | 4 LC40 | 10:17 AM | 11:29 AM | 43rd Ave & Union Hills Dr | 33.65458052 | -112.1519251 | 43rd Ave & Lower Buckeye Rd | 33.42251092 | -112.1518544 | 16 |
| WEST | 2034 | 2713880 | 2034 | 20166132 | 70136453 | 12 | Deadhead | 43 | Sunday | s | | 43LB | 11:29 AM | 11:35 AM | 43LB | 2.60 | 6 | | | LC40 | 11:29 AM | 11:46 AM | 43rd Ave & Lower Buckeye Rd | 33.42251092 | -112.1518544 | 43rd Ave & Lower Buckeye Rd | 33.42251092 | -112.1518544 | 0 |
| WEST | 2034 | 2713880 | 2034 | 20165239 | 16549 | 13 | Regular | 43 | Sunday | s | North | 43LB | 11:46 AM | 12:40 PM | 43UN | 15.97 | 54 | 15 | 7 | 8 LC40 | 11:35 AM | 12:40 PM | 43rd Ave & Lower Buckeye Rd | 33.42251092 | -112.1518544 | 43rd Ave & Union Hills Dr | 33.65458052 | -112.1519251 | 11 |
| WEST | 2034 | 2713880 | 2034 | 20166133 | 70136454 | 14 | Deadhead | 43 | Sunday | s | | 43UN | 12:40 PM | 12:47 PM | 43UN | 2.00 | 7 | | | LC40 | 12:40 PM | 1:02 PM | 43rd Ave & Union Hills Dr | 33.65458052 | -112.1519251 | 43rd Ave & Union Hills Dr | 33.65458052 | -112.1519251 | 0 |
| WEST | 2034 | 2713880 | 2034 | 20165256 | 16588 | 15 | Regular | 43 | Sunday | s | South | 43UN | 1:02 PM | 2:01 PM | 43LB | 15.98 | 59 | 9 | 8 | 1 LC40 | 12:47 PM | 2:01 PM | 43rd Ave & Union Hills Dr | 33.65458052 | -112.1519251 | 43rd Ave & Lower Buckeye Rd | 33.42251092 | -112.1518544 | 15 |
| WEST | 2034 | 2713880 | 2034 | 20166134 | 70136455 | 16 | Deadhead | 43 | Sunday | s | | 43LB | 2:01 PM | 2:07 PM | 43LB | 2.60 | 6 | | | LC40 | 2:01 PM | 2:16 PM | 43rd Ave & Lower Buckeye Rd | 33.42251092 | -112.1518544 | 43rd Ave & Lower Buckeye Rd | 33.42251092 | -112.1518544 | 0 |
| WEST | 2034 | 2713880 | 2034 | 20165735 | 16534 | 17 | Regular | 43 | Sunday | s | North | 43LB | 2:16 PM | 3:10 PM | 43UN | 15.97 | 54 | 14 | 7 | 7 LC40 | 2:07 PM | 3:10 PM | 43rd Ave & Lower Buckeye Rd | 33.42251092 | -112.1518544 | 43rd Ave & Union Hills Dr | 33.65458052 | -112.1519251 | 9 |
| WEST | 2034 | 2713880 | 2034 | 20166136 | 70136456 | 18 | Deadhead | 43 | Sunday | s | | 43UN | 3:10 PM | 3:17 PM | 43UN | 2.00 | 7 | | | LC40 | 3:10 PM | 3:31 PM | 43rd Ave & Union Hills Dr | 33.65458052 | -112.1519251 | 43rd Ave & Union Hills Dr | 33.65458052 | -112.1519251 | 0 |
| WEST | 2034 | 2713880 | 2034 | 20165745 | 16568 | 19 | Regular | 43 | Sunday | s | South | 43UN | 3:31 PM | 4:30 PM | 43LB | 15.98 | 59 | 10 | 8 | 2 LC40 | 3:17 PM | 4:30 PM | 43rd Ave & Union Hills Dr | 33.65458052 | -112.1519251 | 43rd Ave & Lower Buckeye Rd | 33.42251092 | -112.1518544 | 14 |
| WEST | 2034 | 2713880 | 2034 | 20166137 | 70136457 | 20 | Deadhead | 43 | Sunday | s | | 43LB | 4:30 PM | 4:36 PM | 43LB | 2.60 | 6 | | | LC40 | 4:30 PM | 4:46 PM | 43rd Ave & Lower Buckeye Rd | 33.42251092 | -112.1518544 | 43rd Ave & Lower Buckeye Rd | 33.42251092 | -112.1518544 | 0 |
| WEST | 2034 | 2713880 | 2034 | 20165245 | 16546 | 21 | Regular | 43 | Sunday | s | North | 43LB | 4:46 PM | 5:40 PM | 43UN | 15.97 | 54 | 17 | 7 | 10 LC40 | 4:36 PM | 5:40 PM | 43rd Ave & Lower Buckeye Rd | 33.42251092 | -112.1518544 | 43rd Ave & Union Hills Dr | 33.65458052 | -112.1519251 | 10 |
| WEST | 2034 | 2713880 | 2034 | 20166138 | 70136458 | 22 | Deadhead | 43 | Sunday | s | | 43UN | 5:40 PM | 5:47 PM | 43UN | 2.00 | 7 | | | LC40 | 5:40 PM | 6:04 PM | 43rd Ave & Union Hills Dr | 33.65458052 | -112.1519251 | 43rd Ave & Union Hills Dr | 33.65458052 | -112.1519251 | 0 |
| WEST | 2034 | 2713880 | 2034 | 20165263 | 16562 | 23 | Regular | 43 | Sunday | s | South | 43UN | 6:04 PM | 6:58 PM | 43LB | 15.98 | 54 | 14 | 7 | 7 LC40 | 5:47 PM | 6:58 PM | 43rd Ave & Union Hills Dr | 33.65458052 | -112.1519251 | 43rd Ave & Lower Buckeye Rd | 33.42251092 | -112.1518544 | 17 |
| WEST | 2034 | 2713880 | 2034 | 20166135 | 70136459 | 24 | Deadhead | 43 | Sunday | s | | 43LB | 6:58 PM | 7:04 PM | 43LB | 2.60 | 6 | | | LC40 | 6:58 PM | 7:18 PM | 43rd Ave & Lower Buckeye Rd | 33.42251092 | -112.1518544 | 43rd Ave & Lower Buckeye Rd | 33.42251092 | -112.1518544 | 0 |
| WEST | 2034 | 2713880 | 2034 | 20165737 | 16537 | 25 | Regular | 43 | Sunday | s | North | 43LB | 7:18 PM | 8:09 PM | 43UN | 15.97 | 51 | 19 | 7 | 12 LC40 | 7:04 PM | 8:09 PM | 43rd Ave & Lower Buckeye Rd | 33.42251092 | -112.1518544 | 43rd Ave & Union Hills Dr | 33.65458052 | -112.1519251 | 14 |
| WEST | 2034 | 2713880 | 2034 | 20166139 | 70136460 | 26 | Deadhead | 43 | Sunday | s | | 43UN | 8:09 PM | 8:16 PM | 43UN | 2.00 | 7 | | | LC40 | 8:09 PM | 8:35 PM | 43rd Ave & Union Hills Dr | 33.65458052 | -112.1519251 | 43rd Ave & Union Hills Dr | 33.65458052 | -112.1519251 | 0 |
| WEST | 2034 | 2713880 | 2034 | 20165731 | 16577 | 27 | Regular | 43 | Sunday | s | South | 43UN | 8:35 PM | 9:27 PM | 43LB | 15.98 | 52 | 17 | 7 | 10 LC40 | 8:16 PM | 9:27 PM | 43rd Ave & Union Hills Dr | 33.65458052 | -112.1519251 | 43rd Ave & Lower Buckeye Rd | 33.42251092 | -112.1518544 | 19 |
| WEST | 2034 | 2713880 | 2034 | 20166140 | 70136461 | 28 | Deadhead | 43 | Sunday | s | | 43LB | 9:27 PM | 9:33 PM | 43LB | 2.60 | 6 | | | LC40 | 9:27 PM | 9:50 PM | 43rd Ave & Lower Buckeye Rd | 33.42251092 | -112.1518544 | 43rd Ave & Lower Buckeye Rd | 33.42251092 | -112.1518544 | 0 |
| WEST | 2034 | 2713880 | 2034 | 20165723 | 16527 | 29 | Regular | 43 | Sunday | s | North | 43LB | 9:50 PM | 10:36 PM | 43UN | 15.97 | 46 | 25 | 6 | 19 LC40 | 9:33 PM | 10:36 PM | 43rd Ave & Lower Buckeye Rd | 33.42251092 | -112.1518544 | 43rd Ave & Union Hills Dr | 33.65458052 | -112.1519251 | 17 |
| WEST | 2034 | 2713880 | 2034 | 20166141 | 70136462 | 30 | Deadhead | 43 | Sunday | s | | 43UN | 10:36 PM | 10:43 PM | 43UN | 2.00 | 7 | | | LC40 | 10:36 PM | 11:08 PM | 43rd Ave & Union Hills Dr | 33.65458052 | -112.1519251 | 43rd Ave & Union Hills Dr | 33.65458052 | -112.1519251 | 0 |
| WEST | 2034 | 2713880 | 2034 | 20165949 | 16556 | 31 | Regular | 43 | Sunday | s | South | 43UN | 11:08 PM | 11:56 PM | 43LB | 15.98 | 48 | | | LC40 | 10:43 PM | 11:56 PM | 43rd Ave & Union Hills Dr | 33.65458052 | -112.1519251 | 43rd Ave & Lower Buckeye Rd | 33.42251092 | -112.1518544 | 25 |
| WEST | 2034 | 2713880 | 2034 | 20166143 | 70136464 | 32 | Pull-in | 43 | Sunday | s | | 43LB | 11:56 PM | 12:11 AM | WEST | 7.00 | 15 | | | LC40 | 11:56 PM | | 43rd Ave & Lower Buckeye Rd | 33.42251092 | -112.1518544 | West Transit Facility | 33.45411524 | -112.2287661 | 0 |
| WEST | 2035 | 2713904 | 2035 | | | 1 | Prep-out | | | | | WEST | 4:45 AM | 5:00 AM | WEST | | | | | LC60 | | 5:00 AM | West Transit Facility | 33.45411524 | -112.2287661 | West Transit Facility | 33.45411524 | -112.2287661 | 52597725 |
| WEST | 2035 | 2713904 | 2035 | 20166298 | 70137961 | 2 | Pull-out | 29 | Sunday | s | | WEST | 5:00 AM | 5:12 AM | 93TH | 4.60 | 12 | | | LC60 | | 5:12 AM | West Transit Facility | 33.45411524 | -112.2287661 | 93rd Ave & Thomas Rd | 33.47948847 | -112.2588343 | 52597740 |
| WEST | 2035 | 2713904 | 2035 | 20165999 | 95456 | 3 | Regular | 29 | Sunday | s | East | 93TH | 5:12 AM | 6:17 AM | 56TH | 17.22 | 65 | 27 | 8 | 19 LC60 | 5:12 AM | 6:17 AM | 93rd Ave & Thomas Rd | 33.47948847 | -112.2588343 | 56th St & Thomas Rd | 33.48001333 | -111.9609594 | 0 |
| WEST | 2035 | 2713904 | 2035 | 20166297 | 70137957 | 4 | Deadhead | 29 | Sunday | s | | 56TH | 6:17 AM | 6:32 AM | PITH | 4.62 | 15 | | | LC60 | 6:17 AM | 6:59 AM | 56th St & Thomas Rd | 33.48001333 | -111.9609594 | Pima Park | 33.48054696 | -111.8945743 | 0 |
| WEST | 2035 | 2713904 | 2035 | 20165508 | 16421 | 5 | Regular | 29 | Sunday | s | West | PITH | 6:59 AM | 8:22 AM | 93TH | 21.52 | 83 | 13 | 10 | 3 LC60 | 6:32 AM | 8:22 AM | Pima Park | 33.48054696 | -111.8945743 | 93rd Ave & Thomas Rd | 33.47948847 | -112.2588343 | 27 |
| WEST | 2035 | 2713904 | 2035 | 20166504 | 70138424 | 6 | Deadhead | 29 | Sunday | s | | 93TH | 8:22 AM | 8:23 AM | 94TH | 0.25 | 1 | | | LC60 | 8:22 AM | 8:36 AM | 93rd Ave & Thomas Rd | 33.47948847 | -112.2588343 | 94th Av Layover | 33.48136107 | -112.2611621 | 0 |
| WEST | 2035 | 2713904 | 2035 | 20166445 | 70138425 | 7 | Deadhead | 29 | Sunday | s | | 94TH | 8:36 AM | 8:37 AM | 93TH | 0.25 | 1 | | | LC60 | 8:23 AM | 8:37 AM | 94th Av Layover | 33.48136107 | -112.2611621 | 93rd Ave & Thomas Rd | 33.47948847 | -112.2588343 | 13 |
| WEST | 2035 | 2713904 | 2035 | 20165494 | 16367 | 8 | Regular | 29 | Sunday | s | East | 93TH | 8:37 AM | 10:05 AM | PITH | 21.08 | 88 | 21 | 11 | 10 LC60 | 8:37 AM | 10:26 AM | 93rd Ave & Thomas Rd | 33.47948847 | -112.2588343 | Pima Park | 33.48054696 | -111.8945743 | 0 |
| WEST | 2035 | 2713904 | 2035 | 20165516 | 16407 | 9 | Regular | 29 | Sunday | s | West | PITH | 10:26 AM | 11:59 AM | 93TH | 21.52 | 93 | 29 | 12 | 17 LC60 | 10:05 AM | 11:59 AM | Pima Park | 33.48054696 | -111.8945743 | 93rd Ave & Thomas Rd | 33.47948847 | -112.2588343 | 21 |
| WEST | 2035 | 2713904 | 2035 | 20166506 | 70138428 | 10 | Deadhead | 29 | Sunday | s | | 93TH | 11:59 AM | 12:00 PM | 94TH | 0.25 | 1 | | | LC60 | 11:59 AM | 12:29 PM | 93rd Ave & Thomas Rd | 33.47948847 | -112.2588343 | 94th Av Layover | 33.48136107 | -112.2611621 | 0 |
| WEST | 2035 | 2713904 | 2035 | 20166457 | 70138429 | 11 | Deadhead | 29 | Sunday | s | | 94TH | 12:29 PM | 12:30 PM | 93TH | 0.25 | 1 | | | LC60 | 12:00 PM | 12:30 PM | 94th Av Layover | 33.48136107 | -112.2611621 | 93rd Ave & Thomas Rd | 33.47948847 | -112.2588343 | 29 |
| WEST | 2035 | 2713904 | 2035 | 20165496 | 16382 | 12 | Regular | 29 | Sunday | s | East | 93TH | 12:30 PM | 2:08 PM | PITH | 21.08 | 98 | 15 | 12 | 3 LC60 | 12:30 PM | 2:23 PM | 93rd Ave & Thomas Rd | 33.47948847 | -112.2588343 | Pima Park | 33.48054696 | -111.8945743 | 0 |
| WEST | 2035 | 2713904 | 2035 | 20165520 | 16417 | 13 | Regular | 29 | Sunday | s | West | PITH | 2:23 PM | 4:00 PM | 93TH | 21.52 | 97 | 29 | 12 | 17 LC60 | 2:08 PM | 4:00 PM | Pima Park | 33.48054696 | -111.8945743 | 93rd Ave & Thomas Rd | 33.47948847 | -112.2588343 | 15 |
| WEST | 2035 | 2713904 | 2035 | 20166514 | 70138444 | 14 | Deadhead | 29 | Sunday | s | | 93TH | 4:00 PM | 4:01 PM | 94TH | 0.25 | 1 | | | LC60 | 4:00 PM | 4:30 PM | 93rd Ave & Thomas Rd | 33.47948847 | -112.2588343 | 94th Av Layover | 33.48136107 | -112.2611621 | 0 |
| WEST | 2035 | 2713904 | 2035 | 20166482 | 70138445 | 15 | Deadhead | 29 | Sunday | s | | 94TH | 4:30 PM | 4:31 PM | 93TH | 0.25 | 1 | | | LC60 | 4:01 PM | 4:31 PM | 94th Av Layover | 33.48136107 | -112.2611621 | 93rd Ave & Thomas Rd | 33.47948847 | -112.2588343 | 29 |
| WEST | 2035 | 2713904 | 2035 | 20165503 | 16381 | 16 | Regular | 29 | Sunday | s | East | 93TH | 4:31 PM | 6:05 PM | PITH | 21.08 | 94 | 20 | 12 | 8 LC60 | 4:31 PM | 6:25 PM | 93rd Ave & Thomas Rd | 33.47948847 | -112.2588343 | Pima Park | 33.48054696 | -111.8945743 | 0 |
| WEST | 2035 | 2713904 | 2035 | 20165531 | 16434 | 17 | Regular | 29 | Sunday | s | West | PITH | 6:25 PM | 7:56 PM | 93TH | 21.52 | 91 | | | LC60 | 6:05 PM | 7:56 PM | Pima Park | 33.48054696 | -111.8945743 | 93rd Ave & Thomas Rd | 33.47948847 | -112.2588343 | 20 |
| WEST | 2035 | 2713904 | 2035 | 20166299 | 70137962 | 18 | Pull-in | 29 | Sunday | s | | 93TH | 7:56 PM | 8:09 PM | WEST | 4.60 | 13 | | | LC60 | 7:56 PM | | 93rd Ave & Thomas Rd | 33.47948847 | -112.2588343 | West Transit Facility | 33.45411524 | -112.2287661 | 0 |
| WEST | 2036 | 2713865 | 2036 | | | 1 | Prep-out | | | | | WEST | 4:45 AM | 5:00 AM | WEST | | | | | LC40 | | 5:00 AM | West Transit Facility | 33.45411524 | -112.2287661 | West Transit Facility | 33.45411524 | -112.2287661 | 52597725 |
| WEST | 2036 | 2713865 | 2036 | 20166656 | 70138805 | 2 | Pull-out | 83 | Sunday | s | | WEST | 5:00 AM | 5:05 AM | 83VB | 1.63 | 5 | | | LC40 | | 5:05 AM | West Transit Facility | 33.45411524 | -112.2287661 | 83rd Ave & Van Buren St | 33.45176014 | -112.2383454 | 52597740 |
| WEST | 2036 | 2713865 | 2036 | 20166024 | 95485 | 3 | Regular | 83 | Sunday | s | North | 83VB | 5:05 AM | 5:21 AM | 83CA | 5.22 | 16 | 6 | 5 | 1 LC40 | 5:05 AM | 5:21 AM | 83rd Ave & Van Buren St | 33.45176014 | -112.2383454 | 83rd Ave & Camelback Rd | 33.50876654 | -112.2377143 | 0 |
| WEST | 2036 | 2713865 | 2036 | 20166640 | 70138787 | 4 | Deadhead | 83 | Sunday | s | | 83CA | 5:21 AM | 5:24 AM | 75CA | 1.00 | 3 | | | LC40 | 5:21 AM | 5:30 AM | 83rd Ave & Camelback Rd | 33.50876654 | -112.2377143 | 75th Ave & Camelback Rd | 33.50872446 | -112.22051 | 0 |
| WEST | 2036 | 2713865 | 2036 | 20166020 | 95479 | 5 | Regular | 75 | Sunday | s | South | 75CA | 5:30 AM | 5:51 AM | 75LB | 7.30 | 21 | 22 | 5 | 17 LC40 | 5:24 AM | 6:13 AM | 75th Ave & Camelback Rd | 33.50872446 | -112.22051 | 75th Ave & Lower Buckeye Rd | 33.42294285 | -112.2211466 | 6 |
| WEST | 2036 | 2713865 | 2036 | 20166803 | 70138973 | 6 | Deadhead | 75 | Sunday | s | | 75LB | 6:13 AM | 6:18 AM | SLHS-N | 2.70 | 5 | | | LC40 | 5:51 AM | 6:18 AM | 75th Ave & Lower Buckeye Rd | 33.42294285 | -112.2211466 | Sierra Linda HS-North | 33.41877515 | -112.2038817 | 22 |
| WEST | 2036 | 2713865 | 2036 | 20165205 | 16772 | 7 | Regular | 67 | Sunday | s | North | SLHS-N | 6:18 AM | 7:14 AM | 67UN | 16.14 | 56 | 22 | 7 | 15 LC40 | 6:18 AM | 7:14 AM | Sierra Linda HS-North | 33.41877515 | -112.2038817 | 67th Ave & Union Hills Dr | 33.65281565 | -112.2029624 | 0 |
| WEST | 2036 | 2713865 | 2036 | 20166641 | 70138789 | 8 | Deadhead | 67 | Sunday | s | | 67UN | 7:14 AM | 7:19 AM | 67UN | 0.90 | 5 | | | LC40 | 7:14 AM | 7:41 AM | 67th Ave & Union Hills Dr | 33.65281565 | -112.2029624 | 67th Ave & Union Hills Dr | 33.65281565 | -112.2029624 | 0 |
| WEST | 2036 | 2713865 | 2036 | 20165217 | 16813 | 9 | Regular | 67 | Sunday | s | South | 67UN | 7:41 AM | 8:38 AM | SLHS-S | 16.14 | 57 | 12 | 7 | 5 LC40 | 7:19 AM | 8:38 AM | 67th Ave & Union Hills Dr | 33.65281565 | -112.2029624 | Sierra Linda HS-South | 33.41822294 | -112.2041428 | 22 |
| WEST | 2036 | 2713865 | 2036 | 20166642 | 70138790 | 10 | Deadhead | 67 | Sunday | s | | SLHS-S | 8:38 AM | 8:43 AM | 75LB | 2.70 | 5 | | | LC40 | 8:38 AM | 8:55 AM | Sierra Linda HS-South | 33.41822294 | -112.2041428 | 75th Ave & Lower Buckeye Rd | 33.42294285 | -112.2211466 | 0 |
| WEST | 2036 | 2713865 | 2036 | 20165915 | 16843 | 11 | Regular | 75 | Sunday | s | North | 75LB | 8:55 AM | 9:19 AM | 75CA | 7.41 | 24 | 23 | 5 | 18 LC40 | 8:43 AM | 9:19 AM | 75th Ave & Lower Buckeye Rd | 33.42294285 | -112.2211466 | 75th Ave & Camelback Rd | 33.50872446 | -112.22051 | 12 |

| | | | | | | | | | | | | | | | | | | | | | | | | | | | | | | | |
|---|---|---|---|---|---|---|---|---|---|---|---|---|---|---|---|---|---|---|---|---|---|---|---|---|---|---|---|---|---|---|---|
| WEST | 2036 | 2713865 | 2036 | 20166643 | 70138791 | 12 | Deadhead | 75 | Sunday | s | | 75CA | 9:19 AM | 9:22 AM | 67CA | 1.00 | 3 | | | LC40 | 9:19 AM | 9:45 AM | 75th Ave & Camelback Rd | 33.50872446 | -112.22051 | 67th Ave & Camelback Rd | 33.50934213 | -112.2031583 | 0 |
| WEST | 2036 | 2713865 | 2036 | 20165894 | 16793 | 13 | Regular | 67 | Sunday | s | South | 67CA | 9:45 AM | 10:08 AM | SLHS-S | 6.25 | 23 | 12 | 5 | 7 LC40 | 9:22 AM | 10:08 AM | 67th Ave & Camelback Rd | 33.50934213 | -112.2031583 | Sierra Linda HS-South | 33.41822294 | -112.2041428 | 23 |
| WEST | 2036 | 2713865 | 2036 | 20166644 | 70138792 | 14 | Deadhead | 67 | Sunday | s | | SLHS-S | 10:08 AM | 10:13 AM | 75LB | 2.70 | 5 | | | LC40 | 10:08 AM | 10:25 AM | Sierra Linda HS-South | 33.41822294 | -112.2041428 | 75th Ave & Lower Buckeye Rd | 33.42294285 | -112.2211466 | 0 |
| WEST | 2036 | 2713865 | 2036 | 20165433 | 16823 | 15 | Regular | 75 | Sunday | s | North | 75LB | 10:25 AM | 10:50 AM | 75CA | 7.41 | 25 | 9 | 5 | 4 LC40 | 10:13 AM | 10:50 AM | 75th Ave & Lower Buckeye Rd | 33.42294285 | -112.2211466 | 75th Ave & Camelback Rd | 33.50872446 | -112.22051 | 12 |
| WEST | 2036 | 2713865 | 2036 | 20166645 | 70138793 | 16 | Deadhead | 75 | Sunday | s | | 75CA | 10:50 AM | 10:53 AM | 83CA | 1.00 | 3 | | | LC40 | 10:50 AM | 11:02 AM | 75th Ave & Camelback Rd | 33.50872446 | -112.22051 | 83rd Ave & Camelback Rd | 33.50876654 | -112.2377143 | 0 |
| WEST | 2036 | 2713865 | 2036 | 20165447 | 16942 | 17 | Regular | 83 | Sunday | s | South | 83CA | 11:02 AM | 11:20 AM | 83VB | 5.22 | 18 | 9 | 5 | 4 LC40 | 10:53 AM | 11:20 AM | 83rd Ave & Camelback Rd | 33.50876654 | -112.2377143 | 83rd Ave & Van Buren St | 33.45176014 | -112.2383454 | 9 |
| WEST | 2036 | 2713865 | 2036 | 20166646 | 70138794 | 18 | Deadhead | 83 | Sunday | s | | 83VB | 11:20 AM | 11:24 AM | 83VB | 1.03 | 4 | | | LC40 | 11:20 AM | 11:33 AM | 83rd Ave & Van Buren St | 33.45176014 | -112.2383454 | 83rd Ave & Van Buren St | 33.45176014 | -112.2383454 | 0 |
| WEST | 2036 | 2713865 | 2036 | 20165857 | 16914 | 19 | Regular | 83 | Sunday | s | North | 83VB | 11:33 AM | 12:24 PM | ARMA | 15.15 | 51 | 29 | 7 | 22 LC40 | 11:24 AM | 12:24 PM | 83rd Ave & Van Buren St | 33.45176014 | -112.2383454 | Arrowhead Mall North | 33.64314588 | -112.2249888 | 9 |
| WEST | 2036 | 2713865 | 2036 | 20166845 | 70138987 | 20 | Deadhead | 83 | Sunday | s | | ARMA | 12:24 PM | 12:26 PM | ARMA-L | 0.30 | 2 | | | LC40 | 12:24 PM | 12:55 PM | Arrowhead Mall North | 33.64314588 | -112.2249888 | Arrowhead Mall Layover | 33.64425392 | -112.2256782 | 0 |
| WEST | 2036 | 2713865 | 2036 | 20166846 | 70138988 | 21 | Deadhead | 83 | Sunday | s | | ARMA-L | 12:55 PM | 12:57 PM | ARMA | 0.30 | 2 | | | LC40 | 12:26 PM | 12:57 PM | Arrowhead Mall Layover | 33.64425392 | -112.2256782 | Arrowhead Mall North | 33.64314588 | -112.2249888 | 29 |
| WEST | 2036 | 2713865 | 2036 | 20165880 | 16959 | 22 | Regular | 83 | Sunday | s | South | ARMA | 12:57 PM | 1:51 PM | 83VB | 15.34 | 54 | 8 | 7 | 1 LC40 | 12:57 PM | 1:51 PM | Arrowhead Mall North | 33.64314588 | -112.2249888 | 83rd Ave & Van Buren St | 33.45176014 | -112.2383454 | 0 |
| WEST | 2036 | 2713865 | 2036 | 20166647 | 70138795 | 23 | Deadhead | 83 | Sunday | s | | 83VB | 1:51 PM | 1:55 PM | 83VB | 1.03 | 4 | | | LC40 | 1:51 PM | 2:03 PM | 83rd Ave & Van Buren St | 33.45176014 | -112.2383454 | 83rd Ave & Van Buren St | 33.45176014 | -112.2383454 | 0 |
| WEST | 2036 | 2713865 | 2036 | 20165469 | 16906 | 24 | Regular | 83 | Sunday | s | North | 83VB | 2:03 PM | 2:22 PM | 83CA | 5.22 | 19 | 5 | 5 | 0 LC40 | 1:55 PM | 2:22 PM | 83rd Ave & Van Buren St | 33.45176014 | -112.2383454 | 83rd Ave & Camelback Rd | 33.50876654 | -112.2377143 | 8 |
| WEST | 2036 | 2713865 | 2036 | 20166648 | 70138796 | 25 | Deadhead | 83 | Sunday | s | | 83CA | 2:22 PM | 2:25 PM | 75CA | 1.00 | 3 | | | LC40 | 2:22 PM | 2:30 PM | 83rd Ave & Camelback Rd | 33.50876654 | -112.2377143 | 75th Ave & Camelback Rd | 33.50872446 | -112.22051 | 0 |
| WEST | 2036 | 2713865 | 2036 | 20165422 | 16872 | 26 | Regular | 75 | Sunday | s | South | 75CA | 2:30 PM | 2:56 PM | 75LB | 7.30 | 26 | 14 | 5 | 9 LC40 | 2:25 PM | 3:10 PM | 75th Ave & Camelback Rd | 33.50872446 | -112.22051 | 75th Ave & Lower Buckeye Rd | 33.42294285 | -112.2211466 | 5 |
| WEST | 2036 | 2713865 | 2036 | 20166804 | 70138955 | 27 | Deadhead | 75 | Sunday | s | | 75LB | 3:10 PM | 3:15 PM | SLHS-N | 2.70 | 5 | | | LC40 | 2:56 PM | 3:15 PM | 75th Ave & Lower Buckeye Rd | 33.42294285 | -112.2211466 | Sierra Linda HS-North | 33.41877515 | -112.2038817 | 14 |
| WEST | 2036 | 2713865 | 2036 | 20165211 | 16774 | 28 | Regular | 67 | Sunday | s | North | SLHS-N | 3:15 PM | 4:16 PM | 67UN | 16.14 | 61 | 18 | 8 | 10 LC40 | 3:15 PM | 4:16 PM | Sierra Linda HS-North | 33.41877515 | -112.2038817 | 67th Ave & Union Hills Dr | 33.65281565 | -112.2029624 | 0 |
| WEST | 2036 | 2713865 | 2036 | 20166649 | 70138798 | 29 | Deadhead | 67 | Sunday | s | | 67UN | 4:16 PM | 4:21 PM | 67UN | 0.90 | 5 | | | LC40 | 4:16 PM | 4:39 PM | 67th Ave & Union Hills Dr | 33.65281565 | -112.2029624 | 67th Ave & Union Hills Dr | 33.65281565 | -112.2029624 | 0 |
| WEST | 2036 | 2713865 | 2036 | 20165227 | 16804 | 30 | Regular | 67 | Sunday | s | South | 67UN | 4:39 PM | 5:40 PM | SLHS-S | 16.14 | 61 | 10 | 8 | 2 LC40 | 4:21 PM | 5:40 PM | 67th Ave & Union Hills Dr | 33.65281565 | -112.2029624 | Sierra Linda HS-South | 33.41822294 | -112.2041428 | 18 |
| WEST | 2036 | 2713865 | 2036 | 20166650 | 70138799 | 31 | Deadhead | 67 | Sunday | s | | SLHS-S | 5:40 PM | 5:45 PM | 75LB | 2.70 | 5 | | | LC40 | 5:40 PM | 5:55 PM | Sierra Linda HS-South | 33.41822294 | -112.2041428 | 75th Ave & Lower Buckeye Rd | 33.42294285 | -112.2211466 | 0 |
| WEST | 2036 | 2713865 | 2036 | 20165907 | 16847 | 32 | Regular | 75 | Sunday | s | North | 75LB | 5:55 PM | 6:24 PM | 75CA | 7.41 | 29 | 18 | 5 | 13 LC40 | 5:45 PM | 6:24 PM | 75th Ave & Lower Buckeye Rd | 33.42294285 | -112.2211466 | 75th Ave & Camelback Rd | 33.50872446 | -112.22051 | 10 |
| WEST | 2036 | 2713865 | 2036 | 20166651 | 70138800 | 33 | Deadhead | 75 | Sunday | s | | 75CA | 6:24 PM | 6:27 PM | 67CA | 1.00 | 3 | | | LC40 | 6:24 PM | 6:45 PM | 75th Ave & Camelback Rd | 33.50872446 | -112.22051 | 67th Ave & Camelback Rd | 33.50934213 | -112.2031583 | 0 |
| WEST | 2036 | 2713865 | 2036 | 20165903 | 16788 | 34 | Regular | 67 | Sunday | s | South | 67CA | 6:45 PM | 7:08 PM | SLHS-S | 6.25 | 23 | 12 | 5 | 7 LC40 | 6:27 PM | 7:08 PM | 67th Ave & Camelback Rd | 33.50934213 | -112.2031583 | Sierra Linda HS-South | 33.41822294 | -112.2041428 | 18 |
| WEST | 2036 | 2713865 | 2036 | 20166652 | 70138801 | 35 | Deadhead | 67 | Sunday | s | | SLHS-S | 7:08 PM | 7:13 PM | 75LB | 2.70 | 5 | | | LC40 | 7:08 PM | 7:25 PM | Sierra Linda HS-South | 33.41822294 | -112.2041428 | 75th Ave & Lower Buckeye Rd | 33.42294285 | -112.2211466 | 0 |
| WEST | 2036 | 2713865 | 2036 | 20165439 | 16830 | 36 | Regular | 75 | Sunday | s | North | 75LB | 7:25 PM | 7:51 PM | 75CA | 7.41 | 26 | 11 | 5 | 6 LC40 | 7:13 PM | 7:51 PM | 75th Ave & Lower Buckeye Rd | 33.42294285 | -112.2211466 | 75th Ave & Camelback Rd | 33.50872446 | -112.22051 | 12 |
| WEST | 2036 | 2713865 | 2036 | 20166653 | 70138802 | 37 | Deadhead | 75 | Sunday | s | | 75CA | 7:51 PM | 7:54 PM | 83CA | 1.00 | 3 | | | LC40 | 7:51 PM | 8:05 PM | 75th Ave & Camelback Rd | 33.50872446 | -112.22051 | 83rd Ave & Camelback Rd | 33.50876654 | -112.2377143 | 0 |
| WEST | 2036 | 2713865 | 2036 | 20165460 | 16936 | 38 | Regular | 83 | Sunday | s | South | 83CA | 8:05 PM | 8:20 PM | 83VB | 5.22 | 15 | 10 | 5 | 5 LC40 | 7:54 PM | 8:20 PM | 83rd Ave & Camelback Rd | 33.50876654 | -112.2377143 | 83rd Ave & Van Buren St | 33.45176014 | -112.2383454 | 11 |
| WEST | 2036 | 2713865 | 2036 | 20166654 | 70138803 | 39 | Deadhead | 83 | Sunday | s | | 83VB | 8:20 PM | 8:24 PM | 83VB | 1.03 | 4 | | | LC40 | 8:20 PM | 8:34 PM | 83rd Ave & Van Buren St | 33.45176014 | -112.2383454 | 83rd Ave & Van Buren St | 33.45176014 | -112.2383454 | 0 |
| WEST | 2036 | 2713865 | 2036 | 20165884 | 16917 | 40 | Regular | 83 | Sunday | s | North | 83VB | 8:34 PM | 9:20 PM | ARMA | 15.15 | 46 | 40 | 6 | 34 LC40 | 8:24 PM | 9:20 PM | 83rd Ave & Van Buren St | 33.45176014 | -112.2383454 | Arrowhead Mall North | 33.64314588 | -112.2249888 | 10 |
| WEST | 2036 | 2713865 | 2036 | 20166863 | 70139005 | 41 | Deadhead | 83 | Sunday | s | | ARMA | 9:20 PM | 9:22 PM | ARMA-L | 0.30 | 2 | | | LC40 | 9:20 PM | 10:02 PM | Arrowhead Mall North | 33.64314588 | -112.2249888 | Arrowhead Mall Layover | 33.64425392 | -112.2256782 | 0 |
| WEST | 2036 | 2713865 | 2036 | 20166864 | 70139006 | 42 | Deadhead | 83 | Sunday | s | | ARMA-L | 10:02 PM | 10:04 PM | ARMA | 0.30 | 2 | | | LC40 | 9:22 PM | 10:04 PM | Arrowhead Mall Layover | 33.64425392 | -112.2256782 | Arrowhead Mall North | 33.64314588 | -112.2249888 | 40 |
| WEST | 2036 | 2713865 | 2036 | 20165973 | 16930 | 43 | Regular | 83 | Sunday | s | South | ARMA | 10:04 PM | 10:49 PM | 83VB | 15.34 | 45 | 12 | 6 | 6 LC40 | 10:04 PM | 10:49 PM | Arrowhead Mall North | 33.64314588 | -112.2249888 | 83rd Ave & Van Buren St | 33.45176014 | -112.2383454 | 0 |
| WEST | 2036 | 2713865 | 2036 | 20166655 | 70138804 | 44 | Deadhead | 83 | Sunday | s | | 83VB | 10:49 PM | 10:53 PM | 83VB | 1.03 | 4 | | | LC40 | 10:49 PM | 11:05 PM | 83rd Ave & Van Buren St | 33.45176014 | -112.2383454 | 83rd Ave & Van Buren St | 33.45176014 | -112.2383454 | 0 |
| WEST | 2036 | 2713865 | 2036 | 20165975 | 16894 | 45 | Regular | 83 | Sunday | s | North | 83VB | 11:05 PM | 11:20 PM | 83CA | 5.22 | 15 | | | LC40 | 10:53 PM | 11:20 PM | 83rd Ave & Van Buren St | 33.45176014 | -112.2383454 | 83rd Ave & Camelback Rd | 33.50876654 | -112.2377143 | 12 |
| WEST | 2036 | 2713865 | 2036 | 20166657 | 70138806 | 46 | Pull-in | 83 | Sunday | s | | 83CA | 11:20 PM | 11:35 PM | WEST | 5.13 | 15 | | | LC40 | 11:20 PM | | 83rd Ave & Camelback Rd | 33.50876654 | -112.2377143 | West Transit Facility | 33.45411524 | -112.2287661 | 0 |
| WEST | 2037 | 2713881 | 2037 | | | 1 | Prep-out | | | | | WEST | 4:50 AM | 5:05 AM | WEST | | | | | LC40 | | 5:05 AM | West Transit Facility | 33.45411524 | -112.2287661 | West Transit Facility | 33.45411524 | -112.2287661 | 52597730 |
| WEST | 2037 | 2713881 | 2037 | 20166147 | 70136468 | 2 | Pull-out | 51 | Sunday | s | | WEST | 5:05 AM | 5:38 AM | ASUW | 20.70 | 33 | | | LC40 | | 5:38 AM | West Transit Facility | 33.45411524 | -112.2287661 | ASU West Campus | 33.60922389 | -112.1604935 | 52597745 |
| WEST | 2037 | 2713881 | 2037 | 20165791 | 16648 | 3 | Regular | 51 | Sunday | s | South | ASUW | 5:38 AM | 6:27 AM | BA51 | 17.01 | 49 | 12 | 8 | 4 LC40 | 5:38 AM | 6:27 AM | ASU West Campus | 33.60922389 | -112.1604935 | 51st Ave & Baseline Rd | 33.37752263 | -112.1682551 | 0 |
| WEST | 2037 | 2713881 | 2037 | 20166144 | 70136465 | 4 | Deadhead | 51 | Sunday | s | | BA51 | 6:27 AM | 6:32 AM | BA51 | 1.85 | 5 | | | LC40 | 6:27 AM | 6:44 AM | 51st Ave & Baseline Rd | 33.37752263 | -112.1682551 | 51st Ave & Baseline Rd | 33.37752263 | -112.1682551 | 0 |
| WEST | 2037 | 2713881 | 2037 | 20165792 | 16611 | 5 | Regular | 51 | Sunday | s | North | BA51 | 6:44 AM | 7:37 AM | ASUW | 16.31 | 53 | 31 | 8 | 23 LC40 | 6:32 AM | 8:08 AM | 51st Ave & Baseline Rd | 33.37752263 | -112.1682551 | ASU West Campus | 33.60922389 | -112.1604935 | 12 |
| WEST | 2037 | 2713881 | 2037 | 20165283 | 16647 | 6 | Regular | 51 | Sunday | s | South | ASUW | 8:08 AM | 9:25 AM | 51PE | 27.75 | 77 | 26 | 12 | 14 LC40 | 7:37 AM | 9:51 AM | ASU West Campus | 33.60922389 | -112.1604935 | 51st Ave & Pecos Rd | 33.29045953 | -112.1690898 | 31 |
| WEST | 2037 | 2713881 | 2037 | 20165270 | 16604 | 7 | Regular | 51 | Sunday | s | North | 51PE | 9:51 AM | 11:08 AM | ASUW | 24.97 | 77 | 24 | 12 | 12 LC40 | 9:25 AM | 11:32 AM | 51st Ave & Pecos Rd | 33.29045953 | -112.1690898 | ASU West Campus | 33.60922389 | -112.1604935 | 26 |
| WEST | 2037 | 2713881 | 2037 | 20165756 | 16667 | 8 | Regular | 51 | Sunday | s | South | ASUW | 11:32 AM | 12:28 PM | BA51 | 17.01 | 56 | 10 | 9 | 1 LC40 | 11:08 AM | 12:28 PM | ASU West Campus | 33.60922389 | -112.1604935 | 51st Ave & Baseline Rd | 33.37752263 | -112.1682551 | 24 |
| WEST | 2037 | 2713881 | 2037 | 20166145 | 70136466 | 9 | Deadhead | 51 | Sunday | s | | BA51 | 12:28 PM | 12:33 PM | BA51 | 1.85 | 5 | | | LC40 | 12:28 PM | 12:43 PM | 51st Ave & Baseline Rd | 33.37752263 | -112.1682551 | 51st Ave & Baseline Rd | 33.37752263 | -112.1682551 | 0 |
| WEST | 2037 | 2713881 | 2037 | 20165774 | 16619 | 10 | Regular | 51 | Sunday | s | North | BA51 | 12:43 PM | 1:38 PM | ASUW | 16.31 | 55 | 24 | 9 | 15 LC40 | 12:33 PM | 2:02 PM | 51st Ave & Baseline Rd | 33.37752263 | -112.1682551 | ASU West Campus | 33.60922389 | -112.1604935 | 10 |
| WEST | 2037 | 2713881 | 2037 | 20165288 | 16638 | 11 | Regular | 51 | Sunday | s | South | ASUW | 2:02 PM | 3:26 PM | 51PE | 27.75 | 84 | 24 | 13 | 11 LC40 | 1:38 PM | 3:50 PM | ASU West Campus | 33.60922389 | -112.1604935 | 51st Ave & Pecos Rd | 33.29045953 | -112.1690898 | 24 |
| WEST | 2037 | 2713881 | 2037 | 20165276 | 16608 | 12 | Regular | 51 | Sunday | s | North | 51PE | 3:50 PM | 5:06 PM | ASUW | 24.97 | 76 | 27 | 12 | 15 LC40 | 3:26 PM | 5:33 PM | 51st Ave & Pecos Rd | 33.29045953 | -112.1690898 | ASU West Campus | 33.60922389 | -112.1604935 | 24 |
| WEST | 2037 | 2713881 | 2037 | 20165759 | 16664 | 13 | Regular | 51 | Sunday | s | South | ASUW | 5:33 PM | 6:29 PM | BA51 | 17.01 | 56 | 9 | 9 | 0 LC40 | 5:06 PM | 6:29 PM | ASU West Campus | 33.60922389 | -112.1604935 | 51st Ave & Baseline Rd | 33.37752263 | -112.1682551 | 27 |
| WEST | 2037 | 2713881 | 2037 | 20166146 | 70136467 | 14 | Deadhead | 51 | Sunday | s | | BA51 | 6:29 PM | 6:34 PM | BA51 | 1.85 | 5 | | | LC40 | 6:29 PM | 6:43 PM | 51st Ave & Baseline Rd | 33.37752263 | -112.1682551 | 51st Ave & Baseline Rd | 33.37752263 | -112.1682551 | 0 |
| WEST | 2037 | 2713881 | 2037 | 20165776 | 16618 | 15 | Regular | 51 | Sunday | s | North | BA51 | 6:43 PM | 7:36 PM | ASUW | 16.31 | 53 | 29 | 8 | 21 LC40 | 6:34 PM | 8:05 PM | 51st Ave & Baseline Rd | 33.37752263 | -112.1682551 | ASU West Campus | 33.60922389 | -112.1604935 | 9 |
| WEST | 2037 | 2713881 | 2037 | 20165785 | 16651 | 16 | Regular | 51 | Sunday | s | South | ASUW | 8:05 PM | 9:27 PM | 51PE | 27.75 | 82 | 27 | 13 | 14 LC40 | 7:36 PM | 9:54 PM | ASU West Campus | 33.60922389 | -112.1604935 | 51st Ave & Pecos Rd | 33.29045953 | -112.1690898 | 29 |
| WEST | 2037 | 2713881 | 2037 | 20165957 | 16593 | 17 | Regular | 51 | Sunday | s | North | 51PE | 9:54 PM | 11:02 PM | ASUW | 24.97 | 68 | | | LC40 | 9:27 PM | 11:02 PM | 51st Ave & Pecos Rd | 33.29045953 | -112.1690898 | ASU West Campus | 33.60922389 | -112.1604935 | 27 |
| WEST | 2037 | 2713881 | 2037 | 20166148 | 70136469 | 18 | Pull-in | 51 | Sunday | s | | ASUW | 11:02 PM | 11:35 PM | WEST | 20.70 | 33 | | | LC40 | 11:02 PM | | ASU West Campus | 33.60922389 | -112.1604935 | West Transit Facility | 33.45411524 | -112.2287661 | 0 |
| WEST | 2038 | 2713882 | 2038 | | | 1 | Prep-out | | | | | WEST | 4:50 AM | 5:05 AM | WEST | | | | | LC40 | | 5:05 AM | West Transit Facility | 33.45411524 | -112.2287661 | West Transit Facility | 33.45411524 | -112.2287661 | 52597730 |
| WEST | 2038 | 2713882 | 2038 | 20166163 | 70136484 | 2 | Pull-out | 43 | Sunday | s | | WEST | 5:05 AM | 5:20 AM | 43LB | 7.00 | 15 | | | LC40 | | 5:20 AM | West Transit Facility | 33.45411524 | -112.2287661 | 43rd Ave & Lower Buckeye Rd | 33.42251092 | -112.1518544 | 52597745 |
| WEST | 2038 | 2713882 | 2038 | 20166004 | 95464 | 3 | Regular | 43 | Sunday | s | North | 43LB | 5:20 AM | 6:08 AM | 43UN | 15.97 | 48 | 20 | 6 | 14 LC40 | 5:20 AM | 6:08 AM | 43rd Ave & Lower Buckeye Rd | 33.42251092 | -112.1518544 | 43rd Ave & Union Hills Dr | 33.65458052 | -112.1519251 | 0 |
| WEST | 2038 | 2713882 | 2038 | 20166149 | 70136470 | 4 | Deadhead | 43 | Sunday | s | | 43UN | 6:08 AM | 6:15 AM | 43UN | 2.00 | 7 | | | LC40 | 6:08 AM | 6:35 AM | 43rd Ave & Union Hills Dr | 33.65458052 | -112.1519251 | 43rd Ave & Union Hills Dr | 33.65458052 | -112.1519251 | 0 |
| WEST | 2038 | 2713882 | 2038 | 20165754 | 16563 | 5 | Regular | 43 | Sunday | s | South | 43UN | 6:35 AM | 7:28 AM | 43LB | 15.98 | 53 | 15 | 7 | 8 LC40 | 6:15 AM | 7:28 AM | 43rd Ave & Union Hills Dr | 33.65458052 | -112.1519251 | 43rd Ave & Lower Buckeye Rd | 33.42251092 | -112.1518544 | 20 |
| WEST | 2038 | 2713882 | 2038 | 20166150 | 70136471 | 6 | Deadhead | 43 | Sunday | s | | 43LB | 7:28 AM | 7:34 AM | 43LB | 2.60 | 6 | | | LC40 | 7:28 AM | 7:49 AM | 43rd Ave & Lower Buckeye Rd | 33.42251092 | -112.1518544 | 43rd Ave & Lower Buckeye Rd | 33.42251092 | -112.1518544 | 0 |
| WEST | 2038 | 2713882 | 2038 | 20165235 | 16548 | 7 | Regular | 43 | Sunday | s | North | 43LB | 7:49 AM | 8:38 AM | 43UN | 15.97 | 49 | 18 | 6 | 12 LC40 | 7:34 AM | 8:38 AM | 43rd Ave & Lower Buckeye Rd | 33.42251092 | -112.1518544 | 43rd Ave & Union Hills Dr | 33.65458052 | -112.1519251 | 15 |
| WEST | 2038 | 2713882 | 2038 | 20166151 | 70136472 | 8 | Deadhead | 43 | Sunday | s | | 43UN | 8:38 AM | 8:45 AM | 43UN | 2.00 | 7 | | | LC40 | 8:38 AM | 9:03 AM | 43rd Ave & Union Hills Dr | 33.65458052 | -112.1519251 | 43rd Ave & Union Hills Dr | 33.65458052 | -112.1519251 | 0 |
| WEST | 2038 | 2713882 | 2038 | 20165252 | 16591 | 9 | Regular | 43 | Sunday | s | South | 43UN | 9:03 AM | 9:58 AM | 43LB | 15.98 | 55 | 12 | 7 | 5 LC40 | 8:45 AM | 9:58 AM | 43rd Ave & Union Hills Dr | 33.65458052 | -112.1519251 | 43rd Ave & Lower Buckeye Rd | 33.42251092 | -112.1518544 | 18 |
| WEST | 2038 | 2713882 | 2038 | 20166152 | 70136473 | 10 | Deadhead | 43 | Sunday | s | | 43LB | 9:58 AM | 10:04 AM | 43LB | 2.60 | 6 | | | LC40 | 9:58 AM | 10:16 AM | 43rd Ave & Lower Buckeye Rd | 33.42251092 | -112.1518544 | 43rd Ave & Lower Buckeye Rd | 33.42251092 | -112.1518544 | 0 |
| WEST | 2038 | 2713882 | 2038 | 20165743 | 16524 | 11 | Regular | 43 | Sunday | s | North | 43LB | 10:16 AM | 11:10 AM | 43UN | 15.97 | 54 | 16 | 7 | 9 LC40 | 10:04 AM | 11:10 AM | 43rd Ave & Lower Buckeye Rd | 33.42251092 | -112.1518544 | 43rd Ave & Union Hills Dr | 33.65458052 | -112.1519251 | 12 |
| WEST | 2038 | 2713882 | 2038 | 20166153 | 70136474 | 12 | Deadhead | 43 | Sunday | s | | 43UN | 11:10 AM | 11:17 AM | 43UN | 2.00 | 7 | | | LC40 | 11:10 AM | 11:33 AM | 43rd Ave & Union Hills Dr | 33.65458052 | -112.1519251 | 43rd Ave & Union Hills Dr | 33.65458052 | -112.1519251 | 0 |
| WEST | 2038 | 2713882 | 2038 | 20165721 | 16572 | 13 | Regular | 43 | Sunday | s | South | 43UN | 11:33 AM | 12:31 PM | 43LB | 15.98 | 58 | 9 | 7 | 2 LC40 | 11:17 AM | 12:31 PM | 43rd Ave & Union Hills Dr | 33.65458052 | -112.1519251 | 43rd Ave & Lower Buckeye Rd | 33.42251092 | -112.1518544 | 16 |
| WEST | 2038 | 2713882 | 2038 | 20166154 | 70136475 | 14 | Deadhead | 43 | Sunday | s | | 43LB | 12:31 PM | 12:37 PM | 43LB | 2.60 | 6 | | | LC40 | 12:31 PM | 12:46 PM | 43rd Ave & Lower Buckeye Rd | 33.42251092 | -112.1518544 | 43rd Ave & Lower Buckeye Rd | 33.42251092 | -112.1518544 | 0 |
| WEST | 2038 | 2713882 | 2038 | 20165240 | 16545 | 15 | Regular | 43 | Sunday | s | North | 43LB | 12:46 PM | 1:40 PM | 43UN | 15.97 | 54 | 15 | 7 | 8 LC40 | 12:37 PM | 1:40 PM | 43rd Ave & Lower Buckeye Rd | 33.42251092 | -112.1518544 | 43rd Ave & Union Hills Dr | 33.65458052 | -112.1519251 | 9 |
| WEST | 2038 | 2713882 | 2038 | 20166155 | 70136476 | 16 | Deadhead | 43 | Sunday | s | | 43UN | 1:40 PM | 1:47 PM | 43UN | 2.00 | 7 | | | LC40 | 1:40 PM | 2:02 PM | 43rd Ave & Union Hills Dr | 33.65458052 | -112.1519251 | 43rd Ave & Union Hills Dr | 33.65458052 | -112.1519251 | 0 |
| WEST | 2038 | 2713882 | 2038 | 20165257 | 16585 | 17 | Regular | 43 | Sunday | s | South | 43UN | 2:02 PM | 3:01 PM | 43LB | 15.98 | 59 | 9 | 8 | 1 LC40 | 1:47 PM | 3:01 PM | 43rd Ave & Union Hills Dr | 33.65458052 | -112.1519251 | 43rd Ave & Lower Buckeye Rd | 33.42251092 | -112.1518544 | 15 |
| WEST | 2038 | 2713882 | 2038 | 20166156 | 70136477 | 18 | Deadhead | 43 | Sunday | s | | 43LB | 3:01 PM | 3:07 PM | 43LB | 2.60 | 6 | | | LC40 | 3:01 PM | 3:16 PM | 43rd Ave & Lower Buckeye Rd | 33.42251092 | -112.1518544 | 43rd Ave & Lower Buckeye Rd | 33.42251092 | -112.1518544 | 0 |
| WEST | 2038 | 2713882 | 2038 | 20165734 | 16533 | 19 | Regular | 43 | Sunday | s | North | 43LB | 3:16 PM | 4:10 PM | 43UN | 15.97 | 54 | 14 | 7 | 7 LC40 | 3:07 PM | 4:10 PM | 43rd Ave & Lower Buckeye Rd | 33.42251092 | -112.1518544 | 43rd Ave & Union Hills Dr | 33.65458052 | -112.1519251 | 9 |
| WEST | 2038 | 2713882 | 2038 | 20166157 | 70136478 | 20 | Deadhead | 43 | Sunday | s | | 43UN | 4:10 PM | 4:17 PM | 43UN | 2.00 | 7 | | | LC40 | 4:10 PM | 4:31 PM | 43rd Ave & Union Hills Dr | 33.65458052 | -112.1519251 | 43rd Ave & Union Hills Dr | 33.65458052 | -112.1519251 | 0 |
| WEST | 2038 | 2713882 | 2038 | 20165749 | 16566 | 21 | Regular | 43 | Sunday | s | South | 43UN | 4:31 PM | 5:30 PM | 43LB | 15.98 | 59 | 10 | 8 | 2 LC40 | 4:17 PM | 5:30 PM | 43rd Ave & Union Hills Dr | 33.65458052 | -112.1519251 | 43rd Ave & Lower Buckeye Rd | 33.42251092 | -112.1518544 | 14 |
| WEST | 2038 | 2713882 | 2038 | 20166158 | 70136479 | 22 | Deadhead | 43 | Sunday | s | | 43LB | 5:30 PM | 5:36 PM | 43LB | 2.60 | 6 | | | LC40 | 5:30 PM | 5:46 PM | 43rd Ave & Lower Buckeye Rd | 33.42251092 | -112.1518544 | 43rd Ave & Lower Buckeye Rd | 33.42251092 | -112.1518544 | 0 |

| | | | | | | | | | | | | | | | | | | | | | | | | | | | | | | | |
|---|---|---|---|---|---|---|---|---|---|---|---|---|---|---|---|---|---|---|---|---|---|---|---|---|---|---|---|---|---|---|---|
| WEST | 2038 | 2713882 | 2038 | 20165246 | 16552 | 23 | Regular | 43 | Sunday | s | North | 43LB | 5:46 PM | 6:40 PM | 43UN | 15.97 | 54 | 17 | 7 | 10 | LC40 | 5:36 PM | 6:40 PM | 43rd Ave & Lower Buckeye Rd | 33.42251092 | -112.1518544 | 43rd Ave & Union Hills Dr | 33.65458052 | -112.1519251 | 10 |
| WEST | 2038 | 2713882 | 2038 | 20166159 | 70136480 | 24 | Deadhead | 43 | Sunday | s | | 43UN | 6:40 PM | 6:47 PM | 43UN | 2.00 | 7 | | | | LC40 | 6:40 PM | 7:04 PM | 43rd Ave & Union Hills Dr | 33.65458052 | -112.1519251 | 43rd Ave & Union Hills Dr | 33.65458052 | -112.1519251 | 0 |
| WEST | 2038 | 2713882 | 2038 | 20165260 | 16559 | 25 | Regular | 43 | Sunday | s | South | 43UN | 7:04 PM | 7:57 PM | 43LB | 15.98 | 53 | 15 | 7 | 8 | LC40 | 6:47 PM | 7:57 PM | 43rd Ave & Union Hills Dr | 33.65458052 | -112.1519251 | 43rd Ave & Lower Buckeye Rd | 33.42251092 | -112.1518544 | 17 |
| WEST | 2038 | 2713882 | 2038 | 20166160 | 70136481 | 26 | Deadhead | 43 | Sunday | s | | 43LB | 7:57 PM | 8:03 PM | 43LB | 2.60 | 6 | | | | LC40 | 7:57 PM | 8:18 PM | 43rd Ave & Lower Buckeye Rd | 33.42251092 | -112.1518544 | 43rd Ave & Lower Buckeye Rd | 33.42251092 | -112.1518544 | 0 |
| WEST | 2038 | 2713882 | 2038 | 20165730 | 16532 | 27 | Regular | 43 | Sunday | s | North | 43LB | 8:18 PM | 9:06 PM | 43UN | 15.97 | 48 | 23 | 6 | 17 | LC40 | 8:03 PM | 9:06 PM | 43rd Ave & Lower Buckeye Rd | 33.42251092 | -112.1518544 | 43rd Ave & Union Hills Dr | 33.65458052 | -112.1519251 | 15 |
| WEST | 2038 | 2713882 | 2038 | 20166161 | 70136482 | 28 | Deadhead | 43 | Sunday | s | | 43UN | 9:06 PM | 9:13 PM | 43UN | 2.00 | 7 | | | | LC40 | 9:06 PM | 9:36 PM | 43rd Ave & Union Hills Dr | 33.65458052 | -112.1519251 | 43rd Ave & Union Hills Dr | 33.65458052 | -112.1519251 | 0 |
| WEST | 2038 | 2713882 | 2038 | 20165739 | 16580 | 29 | Regular | 43 | Sunday | s | South | 43UN | 9:36 PM | 10:27 PM | 43LB | 15.98 | 51 | 18 | 7 | 11 | LC40 | 9:13 PM | 10:27 PM | 43rd Ave & Union Hills Dr | 33.65458052 | -112.1519251 | 43rd Ave & Lower Buckeye Rd | 33.42251092 | -112.1518544 | 23 |
| WEST | 2038 | 2713882 | 2038 | 20166162 | 70136483 | 30 | Deadhead | 43 | Sunday | s | | 43LB | 10:27 PM | 10:33 PM | 43LB | 2.60 | 6 | | | | LC40 | 10:27 PM | 10:51 PM | 43rd Ave & Lower Buckeye Rd | 33.42251092 | -112.1518544 | 43rd Ave & Lower Buckeye Rd | 33.42251092 | -112.1518544 | 0 |
| WEST | 2038 | 2713882 | 2038 | 20165955 | 16517 | 31 | Regular | 43 | Sunday | s | North | 43LB | 10:51 PM | 11:36 PM | 43UN | 15.97 | 45 | | | | LC40 | 10:33 PM | 11:36 PM | 43rd Ave & Lower Buckeye Rd | 33.42251092 | -112.1518544 | 43rd Ave & Union Hills Dr | 33.65458052 | -112.1519251 | 18 |
| WEST | 2038 | 2713882 | 2038 | 20166164 | 70136485 | 32 | Pull-in | 43 | Sunday | s | | 43UN | 11:36 PM | 12:11 AM | WEST | 23.60 | 35 | | | | LC40 | 11:36 PM | | 43rd Ave & Union Hills Dr | 33.65458052 | -112.1519251 | West Transit Facility | 33.45411524 | -112.2287661 | 0 |
| WEST | 2039 | 2713866 | 2039 | | | 1 | Prep-out | | | | | WEST | 4:51 AM | 5:06 AM | WEST | | | | | | LC40 | | 5:06 AM | West Transit Facility | 33.45411524 | -112.2287661 | West Transit Facility | 33.45411524 | -112.2287661 | 52597731 |
| WEST | 2039 | 2713866 | 2039 | 20166674 | 70138826 | 2 | Pull-out | 67 | Sunday | s | | WEST | 5:06 AM | 5:18 AM | SLHS-N | 5.30 | 12 | | | | LC40 | | 5:18 AM | West Transit Facility | 33.45411524 | -112.2287661 | Sierra Linda HS-North | 33.41877515 | -112.2038817 | 52597746 |
| WEST | 2039 | 2713866 | 2039 | 20166018 | 95478 | 3 | Regular | 67 | Sunday | s | North | SLHS-N | 5:18 AM | 5:40 AM | 67CA | 6.27 | 22 | 17 | 5 | 12 | LC40 | 5:18 AM | 5:40 AM | Sierra Linda HS-North | 33.41877515 | -112.2038817 | 67th Ave & Camelback Rd | 33.50934213 | -112.2031583 | 0 |
| WEST | 2039 | 2713866 | 2039 | 20166658 | 70138807 | 4 | Deadhead | 67 | Sunday | s | | 67CA | 5:40 AM | 5:43 AM | 75CA | 1.00 | 3 | | | | LC40 | 5:40 AM | 6:00 AM | 67th Ave & Camelback Rd | 33.50934213 | -112.2031583 | 75th Ave & Camelback Rd | 33.50872446 | -112.22051 | 0 |
| WEST | 2039 | 2713866 | 2039 | 20165847 | 16874 | 5 | Regular | 75 | Sunday | s | South | 75CA | 6:00 AM | 6:21 AM | 75LB | 7.30 | 21 | 22 | 5 | 17 | LC40 | 5:43 AM | 6:43 AM | 75th Ave & Camelback Rd | 33.50872446 | -112.22051 | 75th Ave & Lower Buckeye Rd | 33.42294285 | -112.2211466 | 17 |
| WEST | 2039 | 2713866 | 2039 | 20166805 | 70138972 | 6 | Deadhead | 75 | Sunday | s | | 75LB | 6:43 AM | 6:48 AM | SLHS-N | 2.70 | 5 | | | | LC40 | 6:21 AM | 6:48 AM | 75th Ave & Lower Buckeye Rd | 33.42294285 | -112.2211466 | Sierra Linda HS-North | 33.41877515 | -112.2038817 | 22 |
| WEST | 2039 | 2713866 | 2039 | 20165836 | 16756 | 7 | Regular | 67 | Sunday | s | North | SLHS-N | 6:48 AM | 7:10 AM | 67CA | 6.27 | 22 | 29 | 5 | 24 | LC40 | 6:48 AM | 7:10 AM | Sierra Linda HS-North | 33.41877515 | -112.2038817 | 67th Ave & Camelback Rd | 33.50934213 | -112.2031583 | 0 |
| WEST | 2039 | 2713866 | 2039 | 20166659 | 70138809 | 8 | Deadhead | 67 | Sunday | s | | 67CA | 7:10 AM | 7:16 AM | 67CA | 1.93 | 6 | | | | LC40 | 7:10 AM | 7:45 AM | 67th Ave & Camelback Rd | 33.50934213 | -112.2031583 | 67th Ave & Camelback Rd | 33.50934213 | -112.2031583 | 0 |
| WEST | 2039 | 2713866 | 2039 | 20165892 | 16797 | 9 | Regular | 67 | Sunday | s | South | 67CA | 7:45 AM | 8:08 AM | SLHS-S | 6.25 | 23 | 12 | 5 | 7 | LC40 | 7:16 AM | 8:08 AM | 67th Ave & Camelback Rd | 33.50934213 | -112.2031583 | Sierra Linda HS-South | 33.41822294 | -112.2041428 | 29 |
| WEST | 2039 | 2713866 | 2039 | 20166660 | 70138810 | 10 | Deadhead | 67 | Sunday | s | | SLHS-S | 8:08 AM | 8:13 AM | 75LB | 2.70 | 5 | | | | LC40 | 8:08 AM | 8:25 AM | Sierra Linda HS-South | 33.41822294 | -112.2041428 | 75th Ave & Lower Buckeye Rd | 33.42294285 | -112.2211466 | 0 |
| WEST | 2039 | 2713866 | 2039 | 20165431 | 16822 | 11 | Regular | 75 | Sunday | s | North | 75LB | 8:25 AM | 8:49 AM | 75CA | 7.41 | 24 | 13 | 5 | 8 | LC40 | 8:13 AM | 8:49 AM | 75th Ave & Lower Buckeye Rd | 33.42294285 | -112.2211466 | 75th Ave & Camelback Rd | 33.50872446 | -112.22051 | 12 |
| WEST | 2039 | 2713866 | 2039 | 20166661 | 70138811 | 12 | Deadhead | 75 | Sunday | s | | 75CA | 8:49 AM | 8:52 AM | 83CA | 1.00 | 3 | | | | LC40 | 8:49 AM | 9:05 AM | 75th Ave & Camelback Rd | 33.50872446 | -112.22051 | 83rd Ave & Camelback Rd | 33.50876654 | -112.2377143 | 0 |
| WEST | 2039 | 2713866 | 2039 | 20165445 | 16935 | 13 | Regular | 83 | Sunday | s | South | 83CA | 9:05 AM | 9:20 AM | 83VB | 5.22 | 15 | 9 | 5 | 4 | LC40 | 8:52 AM | 9:20 AM | 83rd Ave & Camelback Rd | 33.50876654 | -112.2377143 | 83rd Ave & Van Buren St | 33.45176014 | -112.2383454 | 13 |
| WEST | 2039 | 2713866 | 2039 | 20166662 | 70138812 | 14 | Deadhead | 83 | Sunday | s | | 83VB | 9:20 AM | 9:24 AM | 83VB | 1.03 | 4 | | | | LC40 | 9:20 AM | 9:33 AM | 83rd Ave & Van Buren St | 33.45176014 | -112.2383454 | 83rd Ave & Van Buren St | 33.45176014 | -112.2383454 | 0 |
| WEST | 2039 | 2713866 | 2039 | 20165859 | 16922 | 15 | Regular | 83 | Sunday | s | North | 83VB | 9:33 AM | 10:24 AM | ARMA | 15.15 | 51 | 30 | 7 | 23 | LC40 | 9:24 AM | 10:24 AM | 83rd Ave & Van Buren St | 33.45176014 | -112.2383454 | Arrowhead Mall North | 33.64314588 | -112.2249888 | 9 |
| WEST | 2039 | 2713866 | 2039 | 20166841 | 70138983 | 16 | Deadhead | 83 | Sunday | s | | ARMA | 10:24 AM | 10:26 AM | ARMA-L | 0.30 | 2 | | | | LC40 | 10:24 AM | 10:56 AM | Arrowhead Mall North | 33.64314588 | -112.2249888 | Arrowhead Mall Layover | 33.64425392 | -112.2256782 | 0 |
| WEST | 2039 | 2713866 | 2039 | 20166842 | 70138984 | 17 | Deadhead | 83 | Sunday | s | | ARMA-L | 10:56 AM | 10:58 AM | ARMA | 0.30 | 2 | | | | LC40 | 10:26 AM | 10:58 AM | Arrowhead Mall Layover | 33.64425392 | -112.2256782 | Arrowhead Mall North | 33.64314588 | -112.2249888 | 30 |
| WEST | 2039 | 2713866 | 2039 | 20165877 | 16954 | 18 | Regular | 83 | Sunday | s | South | ARMA | 10:58 AM | 11:51 AM | 83VB | 15.34 | 53 | 8 | 7 | 1 | LC40 | 10:58 AM | 11:51 AM | Arrowhead Mall North | 33.64314588 | -112.2249888 | 83rd Ave & Van Buren St | 33.45176014 | -112.2383454 | 0 |
| WEST | 2039 | 2713866 | 2039 | 20166663 | 70138813 | 19 | Deadhead | 83 | Sunday | s | | 83VB | 11:51 AM | 11:55 AM | 83VB | 1.03 | 4 | | | | LC40 | 11:51 AM | 12:03 PM | 83rd Ave & Van Buren St | 33.45176014 | -112.2383454 | 83rd Ave & Van Buren St | 33.45176014 | -112.2383454 | 0 |
| WEST | 2039 | 2713866 | 2039 | 20165467 | 16898 | 20 | Regular | 83 | Sunday | s | North | 83VB | 12:03 PM | 12:22 PM | 83CA | 5.22 | 19 | 5 | 5 | 0 | LC40 | 11:55 AM | 12:22 PM | 83rd Ave & Van Buren St | 33.45176014 | -112.2383454 | 83rd Ave & Camelback Rd | 33.50876654 | -112.2377143 | 8 |
| WEST | 2039 | 2713866 | 2039 | 20166664 | 70138814 | 21 | Deadhead | 83 | Sunday | s | | 83CA | 12:22 PM | 12:25 PM | 75CA | 1.00 | 3 | | | | LC40 | 12:22 PM | 12:30 PM | 83rd Ave & Camelback Rd | 33.50876654 | -112.2377143 | 75th Ave & Camelback Rd | 33.50872446 | -112.22051 | 0 |
| WEST | 2039 | 2713866 | 2039 | 20165420 | 16860 | 22 | Regular | 75 | Sunday | s | South | 75CA | 12:30 PM | 12:55 PM | 75LB | 7.30 | 25 | 14 | 5 | 9 | LC40 | 12:25 PM | 1:09 PM | 75th Ave & Camelback Rd | 33.50872446 | -112.22051 | 75th Ave & Lower Buckeye Rd | 33.42294285 | -112.2211466 | 5 |
| WEST | 2039 | 2713866 | 2039 | 20166806 | 70138959 | 23 | Deadhead | 75 | Sunday | s | | 75LB | 1:09 PM | 1:14 PM | SLHS-N | 2.70 | 5 | | | | LC40 | 12:55 PM | 1:14 PM | 75th Ave & Lower Buckeye Rd | 33.42294285 | -112.2211466 | Sierra Linda HS-North | 33.41877515 | -112.2038817 | 14 |
| WEST | 2039 | 2713866 | 2039 | 20165209 | 16773 | 24 | Regular | 67 | Sunday | s | North | SLHS-N | 1:14 PM | 2:16 PM | 67UN | 16.14 | 62 | 18 | 8 | 10 | LC40 | 1:14 PM | 2:16 PM | Sierra Linda HS-North | 33.41877515 | -112.2038817 | 67th Ave & Union Hills Dr | 33.65281565 | -112.2029624 | 0 |
| WEST | 2039 | 2713866 | 2039 | 20166665 | 70138816 | 25 | Deadhead | 67 | Sunday | s | | 67UN | 2:16 PM | 2:21 PM | 67UN | 0.90 | 5 | | | | LC40 | 2:16 PM | 2:39 PM | 67th Ave & Union Hills Dr | 33.65281565 | -112.2029624 | 67th Ave & Union Hills Dr | 33.65281565 | -112.2029624 | 0 |
| WEST | 2039 | 2713866 | 2039 | 20165225 | 16815 | 26 | Regular | 67 | Sunday | s | South | 67UN | 2:39 PM | 3:42 PM | SLHS-S | 16.14 | 63 | 8 | 8 | 0 | LC40 | 2:21 PM | 3:42 PM | 67th Ave & Union Hills Dr | 33.65281565 | -112.2029624 | Sierra Linda HS-South | 33.41822294 | -112.2041428 | 18 |
| WEST | 2039 | 2713866 | 2039 | 20166666 | 70138817 | 27 | Deadhead | 67 | Sunday | s | | SLHS-S | 3:42 PM | 3:47 PM | 75LB | 2.70 | 5 | | | | LC40 | 3:42 PM | 3:55 PM | Sierra Linda HS-South | 33.41822294 | -112.2041428 | 75th Ave & Lower Buckeye Rd | 33.42294285 | -112.2211466 | 0 |
| WEST | 2039 | 2713866 | 2039 | 20165908 | 16842 | 28 | Regular | 75 | Sunday | s | North | 75LB | 3:55 PM | 4:25 PM | 75CA | 7.41 | 30 | 17 | 5 | 12 | LC40 | 3:47 PM | 4:25 PM | 75th Ave & Lower Buckeye Rd | 33.42294285 | -112.2211466 | 75th Ave & Camelback Rd | 33.50872446 | -112.22051 | 8 |
| WEST | 2039 | 2713866 | 2039 | 20166667 | 70138818 | 29 | Deadhead | 75 | Sunday | s | | 75CA | 4:25 PM | 4:28 PM | 67CA | 1.00 | 3 | | | | LC40 | 4:25 PM | 4:45 PM | 75th Ave & Camelback Rd | 33.50872446 | -112.22051 | 67th Ave & Camelback Rd | 33.50934213 | -112.2031583 | 0 |
| WEST | 2039 | 2713866 | 2039 | 20165902 | 16789 | 30 | Regular | 67 | Sunday | s | South | 67CA | 4:45 PM | 5:10 PM | SLHS-S | 6.25 | 25 | 10 | 5 | 5 | LC40 | 4:28 PM | 5:10 PM | 67th Ave & Camelback Rd | 33.50934213 | -112.2031583 | Sierra Linda HS-South | 33.41822294 | -112.2041428 | 17 |
| WEST | 2039 | 2713866 | 2039 | 20166668 | 70138819 | 31 | Deadhead | 67 | Sunday | s | | SLHS-S | 5:10 PM | 5:15 PM | 75LB | 2.70 | 5 | | | | LC40 | 5:10 PM | 5:25 PM | Sierra Linda HS-South | 33.41822294 | -112.2041428 | 75th Ave & Lower Buckeye Rd | 33.42294285 | -112.2211466 | 0 |
| WEST | 2039 | 2713866 | 2039 | 20165441 | 16826 | 32 | Regular | 75 | Sunday | s | North | 75LB | 5:25 PM | 5:55 PM | 75CA | 7.41 | 30 | 7 | 5 | 2 | LC40 | 5:15 PM | 5:55 PM | 75th Ave & Lower Buckeye Rd | 33.42294285 | -112.2211466 | 75th Ave & Camelback Rd | 33.50872446 | -112.22051 | 10 |
| WEST | 2039 | 2713866 | 2039 | 20166669 | 70138820 | 33 | Deadhead | 75 | Sunday | s | | 75CA | 5:55 PM | 5:58 PM | 83CA | 1.00 | 3 | | | | LC40 | 5:55 PM | 6:05 PM | 75th Ave & Camelback Rd | 33.50872446 | -112.22051 | 83rd Ave & Camelback Rd | 33.50876654 | -112.2377143 | 0 |
| WEST | 2039 | 2713866 | 2039 | 20165457 | 16941 | 34 | Regular | 83 | Sunday | s | South | 83CA | 6:05 PM | 6:21 PM | 83VB | 5.22 | 16 | 7 | 5 | 2 | LC40 | 5:58 PM | 6:21 PM | 83rd Ave & Camelback Rd | 33.50876654 | -112.2377143 | 83rd Ave & Van Buren St | 33.45176014 | -112.2383454 | 7 |
| WEST | 2039 | 2713866 | 2039 | 20166670 | 70138821 | 35 | Deadhead | 83 | Sunday | s | | 83VB | 6:21 PM | 6:25 PM | 83VB | 1.03 | 4 | | | | LC40 | 6:21 PM | 6:32 PM | 83rd Ave & Van Buren St | 33.45176014 | -112.2383454 | 83rd Ave & Van Buren St | 33.45176014 | -112.2383454 | 0 |
| WEST | 2039 | 2713866 | 2039 | 20165888 | 16928 | 36 | Regular | 83 | Sunday | s | North | 83VB | 6:32 PM | 7:25 PM | ARMA | 15.15 | 53 | 34 | 7 | 27 | LC40 | 6:25 PM | 7:25 PM | 83rd Ave & Van Buren St | 33.45176014 | -112.2383454 | Arrowhead Mall North | 33.64314588 | -112.2249888 | 7 |
| WEST | 2039 | 2713866 | 2039 | 20166859 | 70139001 | 37 | Deadhead | 83 | Sunday | s | | ARMA | 7:25 PM | 7:27 PM | ARMA-L | 0.30 | 2 | | | | LC40 | 7:25 PM | 8:01 PM | Arrowhead Mall North | 33.64314588 | -112.2249888 | Arrowhead Mall Layover | 33.64425392 | -112.2256782 | 0 |
| WEST | 2039 | 2713866 | 2039 | 20166860 | 70139002 | 38 | Deadhead | 83 | Sunday | s | | ARMA-L | 8:01 PM | 8:03 PM | ARMA | 0.30 | 2 | | | | LC40 | 7:27 PM | 8:03 PM | Arrowhead Mall Layover | 33.64425392 | -112.2256782 | Arrowhead Mall North | 33.64314588 | -112.2249888 | 34 |
| WEST | 2039 | 2713866 | 2039 | 20165871 | 16953 | 39 | Regular | 83 | Sunday | s | South | ARMA | 8:03 PM | 8:50 PM | 83VB | 15.34 | 47 | 10 | 6 | 4 | LC40 | 8:03 PM | 8:50 PM | Arrowhead Mall North | 33.64314588 | -112.2249888 | 83rd Ave & Van Buren St | 33.45176014 | -112.2383454 | 0 |
| WEST | 2039 | 2713866 | 2039 | 20166671 | 70138822 | 40 | Deadhead | 83 | Sunday | s | | 83VB | 8:50 PM | 8:54 PM | 83VB | 1.03 | 4 | | | | LC40 | 8:50 PM | 9:04 PM | 83rd Ave & Van Buren St | 33.45176014 | -112.2383454 | 83rd Ave & Van Buren St | 33.45176014 | -112.2383454 | 0 |
| WEST | 2039 | 2713866 | 2039 | 20165473 | 16899 | 41 | Regular | 83 | Sunday | s | North | 83VB | 9:04 PM | 9:20 PM | 83CA | 5.22 | 16 | 7 | 5 | 2 | LC40 | 8:54 PM | 9:20 PM | 83rd Ave & Van Buren St | 33.45176014 | -112.2383454 | 83rd Ave & Camelback Rd | 33.50876654 | -112.2377143 | 10 |
| WEST | 2039 | 2713866 | 2039 | 20166672 | 70138823 | 42 | Deadhead | 83 | Sunday | s | | 83CA | 9:20 PM | 9:23 PM | 75CA | 1.00 | 3 | | | | LC40 | 9:20 PM | 9:30 PM | 83rd Ave & Camelback Rd | 33.50876654 | -112.2377143 | 75th Ave & Camelback Rd | 33.50872446 | -112.22051 | 0 |
| WEST | 2039 | 2713866 | 2039 | 20165428 | 16859 | 43 | Regular | 75 | Sunday | s | South | 75CA | 9:30 PM | 9:51 PM | 75LB | 7.30 | 21 | 25 | 5 | 20 | LC40 | 9:23 PM | 10:16 PM | 75th Ave & Camelback Rd | 33.50872446 | -112.22051 | 75th Ave & Lower Buckeye Rd | 33.42294285 | -112.2211466 | 7 |
| WEST | 2039 | 2713866 | 2039 | 20166807 | 70138941 | 44 | Deadhead | 75 | Sunday | s | | 75LB | 10:16 PM | 10:21 PM | SLHS-N | 2.70 | 5 | | | | LC40 | 9:51 PM | 10:21 PM | 75th Ave & Lower Buckeye Rd | 33.42294285 | -112.2211466 | Sierra Linda HS-North | 33.41877515 | -112.2038817 | 25 |
| WEST | 2039 | 2713866 | 2039 | 20165967 | 16746 | 45 | Regular | 67 | Sunday | s | North | SLHS-N | 10:21 PM | 10:40 PM | 67CA | 6.27 | 19 | 29 | 5 | 24 | LC40 | 10:21 PM | 10:40 PM | Sierra Linda HS-North | 33.41877515 | -112.2038817 | 67th Ave & Camelback Rd | 33.50934213 | -112.2031583 | 0 |
| WEST | 2039 | 2713866 | 2039 | 20166673 | 70138825 | 46 | Deadhead | 67 | Sunday | s | | 67CA | 10:40 PM | 10:46 PM | 67CA | 1.93 | 6 | | | | LC40 | 10:40 PM | 11:15 PM | 67th Ave & Camelback Rd | 33.50934213 | -112.2031583 | 67th Ave & Camelback Rd | 33.50934213 | -112.2031583 | 0 |
| WEST | 2039 | 2713866 | 2039 | 20165966 | 16781 | 47 | Regular | 67 | Sunday | s | South | 67CA | 11:15 PM | 11:37 PM | SLHS-S | 6.25 | 22 | | | | LC40 | 10:46 PM | 11:37 PM | 67th Ave & Camelback Rd | 33.50934213 | -112.2031583 | Sierra Linda HS-South | 33.41822294 | -112.2041428 | 29 |
| WEST | 2039 | 2713866 | 2039 | 20166675 | 70138827 | 48 | Pull-in | 67 | Sunday | s | | SLHS-S | 11:37 PM | 11:48 PM | WEST | 5.30 | 11 | | | | LC40 | 11:37 PM | | Sierra Linda HS-South | 33.41822294 | -112.2041428 | West Transit Facility | 33.45411524 | -112.2287661 | 0 |
| WEST | 2040 | 2713905 | 2040 | | | 1 | Prep-out | | | | | WEST | 4:52 AM | 5:07 AM | WEST | | | | | | LC60 | | 5:07 AM | West Transit Facility | 33.45411524 | -112.2287661 | West Transit Facility | 33.45411524 | -112.2287661 | 52597732 |
| WEST | 2040 | 2713905 | 2040 | 20166304 | 70137971 | 2 | Pull-out | 29 | Sunday | s | | WEST | 5:07 AM | 5:42 AM | 56TH | 17.27 | 35 | | | | LC60 | | 5:42 AM | West Transit Facility | 33.45411524 | -112.2287661 | 56th St & Thomas Rd | 33.48001333 | -111.9609594 | 52597747 |
| WEST | 2040 | 2713905 | 2040 | 20165716 | 16439 | 3 | Regular | 29 | Sunday | s | West | 56TH | 5:42 AM | 6:52 AM | 93TH | 17.64 | 70 | 17 | 9 | 8 | LC60 | 5:42 AM | 6:52 AM | 56th St & Thomas Rd | 33.48001333 | -111.9609594 | 93rd Ave & Thomas Rd | 33.47948847 | -112.2588343 | 0 |
| WEST | 2040 | 2713905 | 2040 | 20166501 | 70138418 | 4 | Deadhead | 29 | Sunday | s | | 93TH | 6:52 AM | 6:53 AM | 94TH | 0.25 | 1 | | | | LC60 | 6:52 AM | 7:10 AM | 93rd Ave & Thomas Rd | 33.47948847 | -112.2588343 | 94th Av Layover | 33.48136107 | -112.2611621 | 0 |
| WEST | 2040 | 2713905 | 2040 | 20166465 | 70138419 | 5 | Deadhead | 29 | Sunday | s | | 94TH | 7:10 AM | 7:11 AM | 93TH | 0.25 | 1 | | | | LC60 | 6:53 AM | 7:11 AM | 94th Av Layover | 33.48136107 | -112.2611621 | 93rd Ave & Thomas Rd | 33.47948847 | -112.2588343 | 17 |
| WEST | 2040 | 2713905 | 2040 | 20165479 | 16383 | 6 | Regular | 29 | Sunday | s | East | 93TH | 7:11 AM | 8:30 AM | PITH | 21.08 | 79 | 27 | 10 | 17 | LC60 | 7:11 AM | 8:57 AM | 93rd Ave & Thomas Rd | 33.47948847 | -112.2588343 | Pima Park | 33.48054696 | -111.8945743 | 0 |
| WEST | 2040 | 2713905 | 2040 | 20165513 | 16404 | 7 | Regular | 29 | Sunday | s | West | PITH | 8:57 AM | 10:26 AM | 93TH | 21.52 | 89 | 13 | 11 | 2 | LC60 | 8:30 AM | 10:26 AM | Pima Park | 33.48054696 | -111.8945743 | 93rd Ave & Thomas Rd | 33.47948847 | -112.2588343 | 27 |
| WEST | 2040 | 2713905 | 2040 | 20166300 | 70137964 | 8 | Deadhead | 29 | Sunday | s | | 93TH | 10:26 AM | 10:34 AM | 107I-E | 2.80 | 8 | | | | LC60 | 10:26 AM | 10:47 AM | 93rd Ave & Thomas Rd | 33.47948847 | -112.2588343 | 107th Ave & Indian School Rd | 33.49349789 | -112.2897007 | 0 |
| WEST | 2040 | 2713905 | 2040 | 20165537 | 16443 | 9 | Regular | 41 | Sunday | s | East | 107I-E | 10:47 AM | 12:27 PM | GRIN | 22.72 | 100 | 21 | 12 | 9 | LC60 | 10:34 AM | 12:27 PM | 107th Ave & Indian School Rd | 33.49349789 | -112.2897007 | Granite Reef Rd & Indian School Rd | 33.49487235 | -111.9002718 | 13 |
| WEST | 2040 | 2713905 | 2040 | 20166537 | 70138558 | 10 | Deadhead | 41 | Sunday | s | | GRIN | 12:27 PM | 12:31 PM | PICH | 1.30 | 4 | | | | LC60 | 12:27 PM | 12:52 PM | Granite Reef Rd & Indian School Rd | 33.49487235 | -111.9002718 | Pima Rd & Chaparral Rd | 33.50803004 | -111.8914371 | 0 |
| WEST | 2040 | 2713905 | 2040 | 20166471 | 70138559 | 11 | Deadhead | 41 | Sunday | s | | PICH | 12:52 PM | 12:56 PM | GRIN | 2.20 | 4 | | | | LC60 | 12:31 PM | 12:56 PM | Pima Rd & Chaparral Rd | 33.50803004 | -111.8914371 | Granite Reef Rd & Indian School Rd | 33.49487235 | -111.9002718 | 21 |
| WEST | 2040 | 2713905 | 2040 | 20165579 | 16482 | 12 | Regular | 41 | Sunday | s | West | GRIN | 12:56 PM | 2:36 PM | 107I-W | 22.71 | 100 | 35 | 12 | 23 | LC60 | 12:56 PM | 2:36 PM | Granite Reef Rd & Indian School Rd | 33.49487235 | -111.9002718 | 107th Ave & Indian School Rd | 33.49373411 | -112.2906586 | 0 |
| WEST | 2040 | 2713905 | 2040 | 20166301 | 70137966 | 13 | Deadhead | 41 | Sunday | s | | 107I-W | 2:36 PM | 2:42 PM | 107I-E | 1.53 | 6 | | | | LC60 | 2:36 PM | 3:17 PM | 107th Ave & Indian School Rd | 33.49373411 | -112.2906586 | 107th Ave & Indian School Rd | 33.49349789 | -112.2897007 | 0 |
| WEST | 2040 | 2713905 | 2040 | 20165560 | 16466 | 14 | Regular | 41 | Sunday | s | East | 107I-E | 3:17 PM | 4:57 PM | GRIN | 22.72 | 100 | 21 | 12 | 9 | LC60 | 2:42 PM | 4:57 PM | 107th Ave & Indian School Rd | 33.49349789 | -112.2897007 | Granite Reef Rd & Indian School Rd | 33.49487235 | -111.9002718 | 35 |
| WEST | 2040 | 2713905 | 2040 | 20166546 | 70138576 | 15 | Deadhead | 41 | Sunday | s | | GRIN | 4:57 PM | 5:01 PM | PICH | 1.30 | 4 | | | | LC60 | 4:57 PM | 5:22 PM | Granite Reef Rd & Indian School Rd | 33.49487235 | -111.9002718 | Pima Rd & Chaparral Rd | 33.50803004 | -111.8914371 | 0 |
| WEST | 2040 | 2713905 | 2040 | 20166456 | 70138577 | 16 | Deadhead | 41 | Sunday | s | | PICH | 5:22 PM | 5:26 PM | GRIN | 2.20 | 4 | | | | LC60 | 5:01 PM | 5:26 PM | Pima Rd & Chaparral Rd | 33.50803004 | -111.8914371 | Granite Reef Rd & Indian School Rd | 33.49487235 | -111.9002718 | 21 |
| WEST | 2040 | 2713905 | 2040 | 20165588 | 16505 | 17 | Regular | 41 | Sunday | s | West | GRIN | 5:26 PM | 7:04 PM | 107I-W | 22.71 | 98 | 23 | 12 | 11 | LC60 | 5:26 PM | 7:04 PM | Granite Reef Rd & Indian School Rd | 33.49487235 | -111.9002718 | 107th Ave & Indian School Rd | 33.49373411 | -112.2906586 | 0 |

| | | | | | | | | | | | | | | | | | | | | | | | | | | | | | | |
|---|---|---|---|---|---|---|---|---|---|---|---|---|---|---|---|---|---|---|---|---|---|---|---|---|---|---|---|---|---|---|
| WEST | 2040 | 2713905 | 2040 | 20166302 | 70137968 | 18 | Deadhead | 41 | Sunday | s | | 107I-W | 7:04 PM | 7:12 PM | 93TH | 2.80 | 8 | | | LC60 | 7:04 PM | 7:35 PM | 107th Ave & Indian School Rd | 33.49373411 | -112.2906586 | 93rd Ave & Thomas Rd | 33.47948847 | -112.2588343 | 0 |
| WEST | 2040 | 2713905 | 2040 | 20165505 | 16392 | 19 | Regular | 29 | Sunday | s | East | 93TH | 7:35 PM | 9:00 PM | PITH | 21.08 | 85 | 24 | 11 | 13 LC60 | 7:12 PM | 9:00 PM | 93rd Ave & Thomas Rd | 33.47948847 | -112.2588343 | Pima Park | 33.48054696 | -111.8945743 | 23 |
| WEST | 2040 | 2713905 | 2040 | 20166303 | 70137969 | 20 | Deadhead | 29 | Sunday | s | | PITH | 9:00 PM | 9:15 PM | 56TH | 4.07 | 15 | | | LC60 | 9:00 PM | 9:39 PM | Pima Park | 33.48054696 | -111.8945743 | 56th St & Thomas Rd | 33.48001333 | -111.9609594 | 0 |
| WEST | 2040 | 2713905 | 2040 | 20165707 | 16438 | 21 | Regular | 29 | Sunday | s | West | 56TH | 9:39 PM | 10:52 PM | 93TH | 17.64 | 73 | 17 | 9 | 8 LC60 | 9:15 PM | 10:52 PM | 56th St & Thomas Rd | 33.48001333 | -111.9609594 | 93rd Ave & Thomas Rd | 33.47948847 | -112.2588343 | 24 |
| WEST | 2040 | 2713905 | 2040 | 20166525 | 70138466 | 22 | Deadhead | 29 | Sunday | s | | 93TH | 10:52 PM | 10:53 PM | 94TH | 0.25 | 1 | | | LC60 | 10:52 PM | 11:10 PM | 93rd Ave & Thomas Rd | 33.47948847 | -112.2588343 | 94th Av Layover | 33.48136107 | -112.2611621 | 0 |
| WEST | 2040 | 2713905 | 2040 | 20166455 | 70138467 | 23 | Deadhead | 29 | Sunday | s | | 94TH | 11:10 PM | 11:11 PM | 93TH | 0.25 | 1 | | | LC60 | 10:53 PM | 11:11 PM | 94th Av Layover | 33.48136107 | -112.2611621 | 93rd Ave & Thomas Rd | 33.47948847 | -112.2588343 | 17 |
| WEST | 2040 | 2713905 | 2040 | 20165936 | 16393 | 24 | Regular | 29 | Sunday | s | East | 93TH | 11:11 PM | 12:15 AM | 56TH | 17.22 | 64 | | | LC60 | 11:11 PM | 12:15 AM | 93rd Ave & Thomas Rd | 33.47948847 | -112.2588343 | 56th St & Thomas Rd | 33.48001333 | -111.9609594 | 0 |
| WEST | 2040 | 2713905 | 2040 | 20166305 | 70137972 | 25 | Pull-in | 29 | Sunday | s | | 56TH | 12:15 AM | 12:50 AM | WEST | 17.23 | 35 | | | LC60 | 12:15 AM | | 56th St & Thomas Rd | 33.48001333 | -111.9609594 | West Transit Facility | 33.45411524 | -112.2287661 | 0 |
| WEST | 2041 | 2713906 | 2041 | | | 1 | Prep-out | | | | | WEST | 4:54 AM | 5:09 AM | WEST | | | | | LC60 | | 5:09 AM | West Transit Facility | 33.45411524 | -112.2287661 | West Transit Facility | 33.45411524 | -112.2287661 | 52597734 |
| WEST | 2041 | 2713906 | 2041 | 20166311 | 70137980 | 2 | Pull-out | 41 | Sunday | s | | WEST | 5:09 AM | 5:44 AM | IN56 | 18.49 | 35 | | | LC60 | | 5:44 AM | West Transit Facility | 33.45411524 | -112.2287661 | 56th St & Indian School Rd | 33.4889291 | -111.9608032 | 52597749 |
| WEST | 2041 | 2713906 | 2041 | 20165649 | 16511 | 3 | Regular | 41 | Sunday | s | West | IN56 | 5:44 AM | 6:56 AM | 107I-W | 19.09 | 72 | 17 | 9 | 8 LC60 | 5:44 AM | 6:56 AM | 56th St & Indian School Rd | 33.4889291 | -111.9608032 | 107th Ave & Indian School Rd | 33.49373411 | -112.2906586 | 0 |
| WEST | 2041 | 2713906 | 2041 | 20166306 | 70137973 | 4 | Deadhead | 41 | Sunday | s | | 107I-W | 6:56 AM | 7:02 AM | 107I-E | 1.53 | 6 | | | LC60 | 6:56 AM | 7:19 AM | 107th Ave & Indian School Rd | 33.49373411 | -112.2906586 | 107th Ave & Indian School Rd | 33.49349789 | -112.2897007 | 0 |
| WEST | 2041 | 2713906 | 2041 | 20165552 | 16453 | 5 | Regular | 41 | Sunday | s | East | 107I-E | 7:19 AM | 8:57 AM | GRIN | 22.72 | 98 | 21 | 12 | 9 LC60 | 7:02 AM | 8:57 AM | 107th Ave & Indian School Rd | 33.49349789 | -112.2897007 | Granite Reef Rd & Indian School Rd | 33.49487235 | -111.9002718 | 17 |
| WEST | 2041 | 2713906 | 2041 | 20166530 | 70138544 | 6 | Deadhead | 41 | Sunday | s | | GRIN | 8:57 AM | 9:01 AM | PICH | 1.30 | 4 | | | LC60 | 8:57 AM | 9:22 AM | Granite Reef Rd & Indian School Rd | 33.49487235 | -111.9002718 | Pima Rd & Chaparral Rd | 33.50803004 | -111.8914371 | 0 |
| WEST | 2041 | 2713906 | 2041 | 20166454 | 70138545 | 7 | Deadhead | 41 | Sunday | s | | PICH | 9:22 AM | 9:26 AM | GRIN | 2.20 | 4 | | | LC60 | 9:01 AM | 9:26 AM | Pima Rd & Chaparral Rd | 33.50803004 | -111.8914371 | Granite Reef Rd & Indian School Rd | 33.49487235 | -111.9002718 | 21 |
| WEST | 2041 | 2713906 | 2041 | 20165569 | 16487 | 8 | Regular | 41 | Sunday | s | West | GRIN | 9:26 AM | 11:06 AM | 107I-W | 22.71 | 100 | 16 | 12 | 4 LC60 | 9:26 AM | 11:06 AM | Granite Reef Rd & Indian School Rd | 33.49487235 | -111.9002718 | 107th Ave & Indian School Rd | 33.49373411 | -112.2906586 | 0 |
| WEST | 2041 | 2713906 | 2041 | 20166307 | 70137975 | 9 | Deadhead | 41 | Sunday | s | | 107I-W | 11:06 AM | 11:14 AM | 93TH | 2.80 | 8 | | | LC60 | 11:06 AM | 11:30 AM | 107th Ave & Indian School Rd | 33.49373411 | -112.2906586 | 93rd Ave & Thomas Rd | 33.47948847 | -112.2588343 | 0 |
| WEST | 2041 | 2713906 | 2041 | 20165499 | 16372 | 10 | Regular | 29 | Sunday | s | East | 93TH | 11:30 AM | 1:08 PM | PITH | 21.08 | 98 | 15 | 12 | 3 LC60 | 11:14 AM | 1:23 PM | 93rd Ave & Thomas Rd | 33.47948847 | -112.2588343 | Pima Park | 33.48054696 | -111.8945743 | 16 |
| WEST | 2041 | 2713906 | 2041 | 20165518 | 16415 | 11 | Regular | 29 | Sunday | s | West | PITH | 1:23 PM | 3:00 PM | 93TH | 21.52 | 97 | 28 | 12 | 16 LC60 | 1:08 PM | 3:00 PM | Pima Park | 33.48054696 | -111.8945743 | 93rd Ave & Thomas Rd | 33.47948847 | -112.2588343 | 15 |
| WEST | 2041 | 2713906 | 2041 | 20166512 | 70138440 | 12 | Deadhead | 29 | Sunday | s | | 93TH | 3:00 PM | 3:01 PM | 94TH | 0.25 | 1 | | | LC60 | 3:00 PM | 3:29 PM | 93rd Ave & Thomas Rd | 33.47948847 | -112.2588343 | 94th Av Layover | 33.48136107 | -112.2611621 | 0 |
| WEST | 2041 | 2713906 | 2041 | 20166468 | 70138441 | 13 | Deadhead | 29 | Sunday | s | | 94TH | 3:29 PM | 3:30 PM | 93TH | 0.25 | 1 | | | LC60 | 3:01 PM | 3:30 PM | 94th Av Layover | 33.48136107 | -112.2611621 | 93rd Ave & Thomas Rd | 33.47948847 | -112.2588343 | 28 |
| WEST | 2041 | 2713906 | 2041 | 20165502 | 16377 | 14 | Regular | 29 | Sunday | s | East | 93TH | 3:30 PM | 5:05 PM | PITH | 21.08 | 95 | 18 | 12 | 6 LC60 | 3:30 PM | 5:23 PM | 93rd Ave & Thomas Rd | 33.47948847 | -112.2588343 | Pima Park | 33.48054696 | -111.8945743 | 0 |
| WEST | 2041 | 2713906 | 2041 | 20165529 | 16427 | 15 | Regular | 29 | Sunday | s | West | PITH | 5:23 PM | 6:58 PM | 93TH | 21.52 | 95 | 13 | 12 | 1 LC60 | 5:05 PM | 6:58 PM | Pima Park | 33.48054696 | -111.8945743 | 93rd Ave & Thomas Rd | 33.47948847 | -112.2588343 | 18 |
| WEST | 2041 | 2713906 | 2041 | 20166308 | 70137977 | 16 | Deadhead | 29 | Sunday | s | | 93TH | 6:58 PM | 7:06 PM | 107I-E | 2.80 | 8 | | | LC60 | 6:58 PM | 7:19 PM | 93rd Ave & Thomas Rd | 33.47948847 | -112.2588343 | 107th Ave & Indian School Rd | 33.49349789 | -112.2897007 | 0 |
| WEST | 2041 | 2713906 | 2041 | 20165564 | 16457 | 17 | Regular | 41 | Sunday | s | East | 107I-E | 7:19 PM | 8:49 PM | GRIN | 22.72 | 90 | 16 | 11 | 5 LC60 | 7:06 PM | 8:49 PM | 107th Ave & Indian School Rd | 33.49349789 | -112.2897007 | Granite Reef Rd & Indian School Rd | 33.49487235 | -111.9002718 | 13 |
| WEST | 2041 | 2713906 | 2041 | 20166309 | 70137978 | 18 | Deadhead | 41 | Sunday | s | | GRIN | 8:49 PM | 8:59 PM | IN56 | 4.55 | 10 | | | LC60 | 8:49 PM | 9:15 PM | Granite Reef Rd & Indian School Rd | 33.49487235 | -111.9002718 | 56th St & Indian School Rd | 33.4889291 | -111.9608032 | 0 |
| WEST | 2041 | 2713906 | 2041 | 20165710 | 16512 | 19 | Regular | 41 | Sunday | s | West | IN56 | 9:15 PM | 10:21 PM | 107I-W | 19.09 | 66 | 36 | 8 | 28 LC60 | 8:59 PM | 10:21 PM | 56th St & Indian School Rd | 33.4889291 | -111.9608032 | 107th Ave & Indian School Rd | 33.49373411 | -112.2906586 | 16 |
| WEST | 2041 | 2713906 | 2041 | 20166310 | 70137979 | 20 | Deadhead | 41 | Sunday | s | | 107I-W | 10:21 PM | 10:27 PM | 107I-E | 1.53 | 6 | | | LC60 | 10:21 PM | 11:03 PM | 107th Ave & Indian School Rd | 33.49373411 | -112.2906586 | 107th Ave & Indian School Rd | 33.49349789 | -112.2897007 | 0 |
| WEST | 2041 | 2713906 | 2041 | 20165950 | 16442 | 21 | Regular | 41 | Sunday | s | East | 107I-E | 11:03 PM | 12:04 AM | IN56 | 19.12 | 61 | | | LC60 | 10:27 PM | 12:04 AM | 107th Ave & Indian School Rd | 33.49349789 | -112.2897007 | 56th St & Indian School Rd | 33.4889291 | -111.9608032 | 36 |
| WEST | 2041 | 2713906 | 2041 | 20166312 | 70137981 | 22 | Pull-in | 41 | Sunday | s | | IN56 | 12:04 AM | 12:39 AM | WEST | 19.39 | 35 | | | LC60 | 12:04 AM | | 56th St & Indian School Rd | 33.4889291 | -111.9608032 | West Transit Facility | 33.45411524 | -112.2287661 | 0 |
| WEST | 2042 | 2713907 | 2042 | | | 1 | Prep-out | | | | | WEST | 4:55 AM | 5:10 AM | WEST | | | | | LC60 | | 5:10 AM | West Transit Facility | 33.45411524 | -112.2287661 | West Transit Facility | 33.45411524 | -112.2287661 | 52597735 |
| WEST | 2042 | 2713907 | 2042 | 20166315 | 70137988 | 2 | Pull-out | 41 | Sunday | s | | WEST | 5:10 AM | 5:25 AM | 107I-E | 6.39 | 15 | | | LC60 | | 5:25 AM | West Transit Facility | 33.45411524 | -112.2287661 | 107th Ave & Indian School Rd | 33.49349789 | -112.2897007 | 52597750 |
| WEST | 2042 | 2713907 | 2042 | 20165551 | 16460 | 3 | Regular | 41 | Sunday | s | East | 107I-E | 5:25 AM | 6:51 AM | GRIN | 22.72 | 86 | 32 | 11 | 21 LC60 | 5:25 AM | 6:51 AM | 107th Ave & Indian School Rd | 33.49349789 | -112.2897007 | Granite Reef Rd & Indian School Rd | 33.49487235 | -111.9002718 | 0 |
| WEST | 2042 | 2713907 | 2042 | 20166526 | 70138536 | 4 | Deadhead | 41 | Sunday | s | | GRIN | 6:51 AM | 6:55 AM | PICH | 1.30 | 4 | | | LC60 | 6:51 AM | 7:27 AM | Granite Reef Rd & Indian School Rd | 33.49487235 | -111.9002718 | Pima Rd & Chaparral Rd | 33.50803004 | -111.8914371 | 0 |
| WEST | 2042 | 2713907 | 2042 | 20166469 | 70138537 | 5 | Deadhead | 41 | Sunday | s | | PICH | 7:27 AM | 7:31 AM | GRIN | 2.20 | 4 | | | LC60 | 6:55 AM | 7:31 AM | Pima Rd & Chaparral Rd | 33.50803004 | -111.8914371 | Granite Reef Rd & Indian School Rd | 33.49487235 | -111.9002718 | 32 |
| WEST | 2042 | 2713907 | 2042 | 20165568 | 16495 | 6 | Regular | 41 | Sunday | s | West | GRIN | 7:31 AM | 9:06 AM | 107I-W | 22.71 | 95 | 21 | 12 | 9 LC60 | 7:31 AM | 9:06 AM | Granite Reef Rd & Indian School Rd | 33.49487235 | -111.9002718 | 107th Ave & Indian School Rd | 33.49373411 | -112.2906586 | 0 |
| WEST | 2042 | 2713907 | 2042 | 20166313 | 70137983 | 7 | Deadhead | 41 | Sunday | s | | 107I-W | 9:06 AM | 9:14 AM | 93TH | 2.80 | 8 | | | LC60 | 9:06 AM | 9:35 AM | 107th Ave & Indian School Rd | 33.49373411 | -112.2906586 | 93rd Ave & Thomas Rd | 33.47948847 | -112.2588343 | 0 |
| WEST | 2042 | 2713907 | 2042 | 20165495 | 16387 | 8 | Regular | 29 | Sunday | s | East | 93TH | 9:35 AM | 11:04 AM | PITH | 21.08 | 89 | 19 | 11 | 8 LC60 | 9:14 AM | 11:23 AM | 93rd Ave & Thomas Rd | 33.47948847 | -112.2588343 | Pima Park | 33.48054696 | -111.8945743 | 21 |
| WEST | 2042 | 2713907 | 2042 | 20165517 | 16409 | 9 | Regular | 29 | Sunday | s | West | PITH | 11:23 AM | 12:59 PM | 93TH | 21.52 | 96 | 29 | 12 | 17 LC60 | 11:04 AM | 12:59 PM | Pima Park | 33.48054696 | -111.8945743 | 93rd Ave & Thomas Rd | 33.47948847 | -112.2588343 | 19 |
| WEST | 2042 | 2713907 | 2042 | 20166508 | 70138432 | 10 | Deadhead | 29 | Sunday | s | | 93TH | 12:59 PM | 1:00 PM | 94TH | 0.25 | 1 | | | LC60 | 12:59 PM | 1:29 PM | 93rd Ave & Thomas Rd | 33.47948847 | -112.2588343 | 94th Av Layover | 33.48136107 | -112.2611621 | 0 |
| WEST | 2042 | 2713907 | 2042 | 20166466 | 70138433 | 11 | Deadhead | 29 | Sunday | s | | 94TH | 1:29 PM | 1:30 PM | 93TH | 0.25 | 1 | | | LC60 | 1:00 PM | 1:30 PM | 94th Av Layover | 33.48136107 | -112.2611621 | 93rd Ave & Thomas Rd | 33.47948847 | -112.2588343 | 29 |
| WEST | 2042 | 2713907 | 2042 | 20165501 | 16366 | 12 | Regular | 29 | Sunday | s | East | 93TH | 1:30 PM | 3:08 PM | PITH | 21.08 | 98 | 13 | 12 | 1 LC60 | 1:30 PM | 3:21 PM | 93rd Ave & Thomas Rd | 33.47948847 | -112.2588343 | Pima Park | 33.48054696 | -111.8945743 | 0 |
| WEST | 2042 | 2713907 | 2042 | 20165525 | 16416 | 13 | Regular | 29 | Sunday | s | West | PITH | 3:21 PM | 4:59 PM | 93TH | 21.52 | 98 | 30 | 12 | 18 LC60 | 3:08 PM | 4:59 PM | Pima Park | 33.48054696 | -111.8945743 | 93rd Ave & Thomas Rd | 33.47948847 | -112.2588343 | 13 |
| WEST | 2042 | 2713907 | 2042 | 20166516 | 70138448 | 14 | Deadhead | 29 | Sunday | s | | 93TH | 4:59 PM | 5:00 PM | 94TH | 0.25 | 1 | | | LC60 | 4:59 PM | 5:30 PM | 93rd Ave & Thomas Rd | 33.47948847 | -112.2588343 | 94th Av Layover | 33.48136107 | -112.2611621 | 0 |
| WEST | 2042 | 2713907 | 2042 | 20166467 | 70138449 | 15 | Deadhead | 29 | Sunday | s | | 94TH | 5:30 PM | 5:31 PM | 93TH | 0.25 | 1 | | | LC60 | 5:00 PM | 5:31 PM | 94th Av Layover | 33.48136107 | -112.2611621 | 93rd Ave & Thomas Rd | 33.47948847 | -112.2588343 | 30 |
| WEST | 2042 | 2713907 | 2042 | 20165500 | 16386 | 16 | Regular | 29 | Sunday | s | East | 93TH | 5:31 PM | 7:05 PM | PITH | 21.08 | 94 | 23 | 12 | 11 LC60 | 5:31 PM | 7:28 PM | 93rd Ave & Thomas Rd | 33.47948847 | -112.2588343 | Pima Park | 33.48054696 | -111.8945743 | 0 |
| WEST | 2042 | 2713907 | 2042 | 20165535 | 16433 | 17 | Regular | 29 | Sunday | s | West | PITH | 7:28 PM | 8:52 PM | 93TH | 21.52 | 84 | 15 | 11 | 4 LC60 | 7:05 PM | 8:52 PM | Pima Park | 33.48054696 | -111.8945743 | 93rd Ave & Thomas Rd | 33.47948847 | -112.2588343 | 23 |
| WEST | 2042 | 2713907 | 2042 | 20166521 | 70138458 | 18 | Deadhead | 29 | Sunday | s | | 93TH | 8:52 PM | 8:53 PM | 94TH | 0.25 | 1 | | | LC60 | 8:52 PM | 9:08 PM | 93rd Ave & Thomas Rd | 33.47948847 | -112.2588343 | 94th Av Layover | 33.48136107 | -112.2611621 | 0 |
| WEST | 2042 | 2713907 | 2042 | 20166483 | 70138459 | 19 | Deadhead | 29 | Sunday | s | | 94TH | 9:08 PM | 9:09 PM | 93TH | 0.25 | 1 | | | LC60 | 8:53 PM | 9:09 PM | 94th Av Layover | 33.48136107 | -112.2611621 | 93rd Ave & Thomas Rd | 33.47948847 | -112.2588343 | 15 |
| WEST | 2042 | 2713907 | 2042 | 20165720 | 16401 | 20 | Regular | 29 | Sunday | s | East | 93TH | 9:09 PM | 10:17 PM | 56TH | 17.22 | 68 | 14 | 9 | 5 LC60 | 9:09 PM | 10:17 PM | 93rd Ave & Thomas Rd | 33.47948847 | -112.2588343 | 56th St & Thomas Rd | 33.48001333 | -111.9609594 | 0 |
| WEST | 2042 | 2713907 | 2042 | 20166314 | 70137987 | 21 | Deadhead | 29 | Sunday | s | | 56TH | 10:17 PM | 10:25 PM | 56TH | 4.77 | 8 | | | LC60 | 10:17 PM | 10:39 PM | 56th St & Thomas Rd | 33.48001333 | -111.9609594 | 56th St & Thomas Rd | 33.48001333 | -111.9609594 | 0 |
| WEST | 2042 | 2713907 | 2042 | 20165941 | 16424 | 22 | Regular | 29 | Sunday | s | West | 56TH | 10:39 PM | 11:52 PM | 93TH | 17.64 | 73 | | | LC60 | 10:25 PM | 11:52 PM | 56th St & Thomas Rd | 33.48001333 | -111.9609594 | 93rd Ave & Thomas Rd | 33.47948847 | -112.2588343 | 14 |
| WEST | 2042 | 2713907 | 2042 | 20166316 | 70137989 | 23 | Pull-in | 29 | Sunday | s | | 93TH | 11:52 PM | 12:05 AM | WEST | 4.60 | 13 | | | LC60 | 11:52 PM | | 93rd Ave & Thomas Rd | 33.47948847 | -112.2588343 | West Transit Facility | 33.45411524 | -112.2287661 | 0 |
| WEST | 2043 | 2713908 | 2043 | | | 1 | Prep-out | | | | | WEST | 4:56 AM | 5:11 AM | WEST | | | | | LC60 | | 5:11 AM | West Transit Facility | 33.45411524 | -112.2287661 | West Transit Facility | 33.45411524 | -112.2287661 | 52597736 |
| WEST | 2043 | 2713908 | 2043 | 20166321 | 70137997 | 2 | Pull-out | 29 | Sunday | s | | WEST | 5:11 AM | 6:01 AM | PITH | 26.20 | 50 | | | LC60 | | 6:01 AM | West Transit Facility | 33.45411524 | -112.2287661 | Pima Park | 33.48054696 | -111.8945743 | 52597751 |
| WEST | 2043 | 2713908 | 2043 | 20165506 | 16405 | 3 | Regular | 29 | Sunday | s | West | PITH | 6:01 AM | 7:22 AM | 93TH | 21.52 | 81 | 17 | 10 | 7 LC60 | 6:01 AM | 7:22 AM | Pima Park | 33.48054696 | -111.8945743 | 93rd Ave & Thomas Rd | 33.47948847 | -112.2588343 | 0 |
| WEST | 2043 | 2713908 | 2043 | 20166502 | 70138420 | 4 | Deadhead | 29 | Sunday | s | | 93TH | 7:22 AM | 7:23 AM | 94TH | 0.25 | 1 | | | LC60 | 7:22 AM | 7:40 AM | 93rd Ave & Thomas Rd | 33.47948847 | -112.2588343 | 94th Av Layover | 33.48136107 | -112.2611621 | 0 |
| WEST | 2043 | 2713908 | 2043 | 20166484 | 70138421 | 5 | Deadhead | 29 | Sunday | s | | 94TH | 7:40 AM | 7:41 AM | 93TH | 0.25 | 1 | | | LC60 | 7:23 AM | 7:41 AM | 94th Av Layover | 33.48136107 | -112.2611621 | 93rd Ave & Thomas Rd | 33.47948847 | -112.2588343 | 17 |
| WEST | 2043 | 2713908 | 2043 | 20165493 | 16390 | 6 | Regular | 29 | Sunday | s | East | 93TH | 7:41 AM | 9:04 AM | PITH | 21.08 | 83 | 23 | 10 | 13 LC60 | 7:41 AM | 9:27 AM | 93rd Ave & Thomas Rd | 33.47948847 | -112.2588343 | Pima Park | 33.48054696 | -111.8945743 | 0 |
| WEST | 2043 | 2713908 | 2043 | 20165514 | 16408 | 7 | Regular | 29 | Sunday | s | West | PITH | 9:27 AM | 10:56 AM | 93TH | 21.52 | 89 | 13 | 11 | 2 LC60 | 9:04 AM | 10:56 AM | Pima Park | 33.48054696 | -111.8945743 | 93rd Ave & Thomas Rd | 33.47948847 | -112.2588343 | 23 |
| WEST | 2043 | 2713908 | 2043 | 20166317 | 70137991 | 8 | Deadhead | 29 | Sunday | s | | 93TH | 10:56 AM | 11:04 AM | 107I-E | 2.80 | 8 | | | LC60 | 10:56 AM | 11:17 AM | 93rd Ave & Thomas Rd | 33.47948847 | -112.2588343 | 107th Ave & Indian School Rd | 33.49349789 | -112.2897007 | 0 |
| WEST | 2043 | 2713908 | 2043 | 20165558 | 16456 | 9 | Regular | 41 | Sunday | s | East | 107I-E | 11:17 AM | 12:57 PM | GRIN | 22.72 | 100 | 21 | 12 | 9 LC60 | 11:04 AM | 12:57 PM | 107th Ave & Indian School Rd | 33.49349789 | -112.2897007 | Granite Reef Rd & Indian School Rd | 33.49487235 | -111.9002718 | 13 |
| WEST | 2043 | 2713908 | 2043 | 20166538 | 70138560 | 10 | Deadhead | 41 | Sunday | s | | GRIN | 12:57 PM | 1:01 PM | PICH | 1.30 | 4 | | | LC60 | 12:57 PM | 1:22 PM | Granite Reef Rd & Indian School Rd | 33.49487235 | -111.9002718 | Pima Rd & Chaparral Rd | 33.50803004 | -111.8914371 | 0 |
| WEST | 2043 | 2713908 | 2043 | 20166470 | 70138561 | 11 | Deadhead | 41 | Sunday | s | | PICH | 1:22 PM | 1:26 PM | GRIN | 2.20 | 4 | | | LC60 | 1:01 PM | 1:26 PM | Pima Rd & Chaparral Rd | 33.50803004 | -111.8914371 | Granite Reef Rd & Indian School Rd | 33.49487235 | -111.9002718 | 21 |
| WEST | 2043 | 2713908 | 2043 | 20165580 | 16491 | 12 | Regular | 41 | Sunday | s | West | GRIN | 1:26 PM | 3:06 PM | 107I-W | 22.71 | 100 | 36 | 12 | 24 LC60 | 1:26 PM | 3:06 PM | Granite Reef Rd & Indian School Rd | 33.49487235 | -111.9002718 | 107th Ave & Indian School Rd | 33.49373411 | -112.2906586 | 0 |
| WEST | 2043 | 2713908 | 2043 | 20166318 | 70137993 | 13 | Deadhead | 41 | Sunday | s | | 107I-W | 3:06 PM | 3:12 PM | 107I-E | 1.53 | 6 | | | LC60 | 3:06 PM | 3:48 PM | 107th Ave & Indian School Rd | 33.49373411 | -112.2906586 | 107th Ave & Indian School Rd | 33.49349789 | -112.2897007 | 0 |
| WEST | 2043 | 2713908 | 2043 | 20165545 | 16445 | 14 | Regular | 41 | Sunday | s | East | 107I-E | 3:48 PM | 5:27 PM | GRIN | 22.72 | 99 | 23 | 12 | 11 LC60 | 3:12 PM | 5:27 PM | 107th Ave & Indian School Rd | 33.49349789 | -112.2897007 | Granite Reef Rd & Indian School Rd | 33.49487235 | -111.9002718 | 36 |
| WEST | 2043 | 2713908 | 2043 | 20166547 | 70138578 | 15 | Deadhead | 41 | Sunday | s | | GRIN | 5:27 PM | 5:31 PM | PICH | 1.30 | 4 | | | LC60 | 5:27 PM | 5:54 PM | Granite Reef Rd & Indian School Rd | 33.49487235 | -111.9002718 | Pima Rd & Chaparral Rd | 33.50803004 | -111.8914371 | 0 |
| WEST | 2043 | 2713908 | 2043 | 20166464 | 70138579 | 16 | Deadhead | 41 | Sunday | s | | PICH | 5:54 PM | 5:58 PM | GRIN | 2.20 | 4 | | | LC60 | 5:31 PM | 5:58 PM | Pima Rd & Chaparral Rd | 33.50803004 | -111.8914371 | Granite Reef Rd & Indian School Rd | 33.49487235 | -111.9002718 | 23 |
| WEST | 2043 | 2713908 | 2043 | 20165589 | 16506 | 17 | Regular | 41 | Sunday | s | West | GRIN | 5:58 PM | 7:34 PM | 107I-W | 22.71 | 96 | 13 | 12 | 1 LC60 | 5:58 PM | 7:34 PM | Granite Reef Rd & Indian School Rd | 33.49487235 | -111.9002718 | 107th Ave & Indian School Rd | 33.49373411 | -112.2906586 | 0 |
| WEST | 2043 | 2713908 | 2043 | 20166319 | 70137995 | 18 | Deadhead | 41 | Sunday | s | | 107I-W | 7:34 PM | 7:40 PM | 107I-E | 1.53 | 6 | | | LC60 | 7:34 PM | 7:53 PM | 107th Ave & Indian School Rd | 33.49373411 | -112.2906586 | 107th Ave & Indian School Rd | 33.49349789 | -112.2897007 | 0 |
| WEST | 2043 | 2713908 | 2043 | 20165547 | 16470 | 19 | Regular | 41 | Sunday | s | East | 107I-E | 7:53 PM | 9:19 PM | GRIN | 22.72 | 86 | 16 | 11 | 5 LC60 | 7:40 PM | 9:19 PM | 107th Ave & Indian School Rd | 33.49349789 | -112.2897007 | Granite Reef Rd & Indian School Rd | 33.49487235 | -111.9002718 | 13 |
| WEST | 2043 | 2713908 | 2043 | 20166320 | 70137996 | 20 | Deadhead | 41 | Sunday | s | | GRIN | 9:19 PM | 9:29 PM | IN56 | 4.55 | 10 | | | LC60 | 9:19 PM | 9:45 PM | Granite Reef Rd & Indian School Rd | 33.49487235 | -111.9002718 | 56th St & Indian School Rd | 33.4889291 | -111.9608032 | 0 |
| WEST | 2043 | 2713908 | 2043 | 20165717 | 16515 | 21 | Regular | 41 | Sunday | s | West | IN56 | 9:45 PM | 10:51 PM | 107I-W | 19.09 | 66 | | | LC60 | 9:29 PM | 10:51 PM | 56th St & Indian School Rd | 33.4889291 | -111.9608032 | 107th Ave & Indian School Rd | 33.49373411 | -112.2906586 | 16 |
| WEST | 2043 | 2713908 | 2043 | 20166322 | 70137998 | 22 | Pull-in | 41 | Sunday | s | | 107I-W | 10:51 PM | 11:06 PM | WEST | 7.18 | 15 | | | LC60 | 10:51 PM | | 107th Ave & Indian School Rd | 33.49373411 | -112.2906586 | West Transit Facility | 33.45411524 | -112.2287661 | 0 |

| | | | | | | | | | | | | | | | | | | | | | | | | | | | | | | | |
|---|---|---|---|---|---|---|---|---|---|---|---|---|---|---|---|---|---|---|---|---|---|---|---|---|---|---|---|---|---|---|---|
| WEST | 2044 | 2713867 | 2044 | | | 1 | Prep-out | | | | | WEST | 4:58 AM | 5:13 AM | WEST | | | | | LC40 | | 5:13 AM | West Transit Facility | 33.45411524 | -112.2287661 | West Transit Facility | 33.45411524 | -112.2287661 | 52597738 |
| WEST | 2044 | 2713867 | 2044 | 20166689 | 70138852 | 2 | Pull-out | 59 | Sunday | s | | WEST | 5:13 AM | 5:25 AM | 59BU | 3.59 | 12 | | | LC40 | | 5:25 AM | West Transit Facility | 33.45411524 | -112.2287661 | 59th Ave & Buckeye Rd | 33.43696818 | -112.1865789 | 52597753 |
| WEST | 2044 | 2713867 | 2044 | 20166012 | 95471 | 3 | Regular | 59 | Sunday | s | North | 59BU | 5:25 AM | 5:43 AM | 59CA | 5.14 | 18 | 26 | 5 | 21 LC40 | 5:25 AM | 5:43 AM | 59th Ave & Buckeye Rd | 33.43696818 | -112.1865789 | 59th Ave & Camelback Rd | 33.50954747 | -112.1863644 | 0 |
| WEST | 2044 | 2713867 | 2044 | 20166676 | 70138828 | 4 | Deadhead | 59 | Sunday | s | | 59CA | 5:43 AM | 5:49 AM | 67CA | 2.00 | 6 | | | LC40 | 5:43 AM | 6:15 AM | 59th Ave & Camelback Rd | 33.50954747 | -112.1863644 | 67th Ave & Camelback Rd | 33.50934213 | -112.2031583 | 0 |
| WEST | 2044 | 2713867 | 2044 | 20165232 | 16808 | 5 | Regular | 67 | Sunday | s | South | 67CA | 6:15 AM | 6:38 AM | SLHS-S | 6.25 | 23 | 12 | 5 | 7 LC40 | 5:49 AM | 6:38 AM | 67th Ave & Camelback Rd | 33.50934213 | -112.2031583 | Sierra Linda HS-South | 33.41822294 | -112.2041428 | 26 |
| WEST | 2044 | 2713867 | 2044 | 20166677 | 70138829 | 6 | Deadhead | 67 | Sunday | s | | SLHS-S | 6:38 AM | 6:43 AM | 75LB | 2.70 | 5 | | | LC40 | 6:38 AM | 6:55 AM | Sierra Linda HS-South | 33.41822294 | -112.2041428 | 75th Ave & Lower Buckeye Rd | 33.42294285 | -112.2211466 | 0 |
| WEST | 2044 | 2713867 | 2044 | 20165911 | 16852 | 7 | Regular | 75 | Sunday | s | North | 75LB | 6:55 AM | 7:17 AM | 75CA | 7.41 | 22 | 5 | 5 | 0 LC40 | 6:43 AM | 7:17 AM | 75th Ave & Lower Buckeye Rd | 33.42294285 | -112.2211466 | 75th Ave & Camelback Rd | 33.50872446 | -112.22051 | 12 |
| WEST | 2044 | 2713867 | 2044 | 20166678 | 70138830 | 8 | Deadhead | 75 | Sunday | s | | 75CA | 7:17 AM | 7:22 AM | 59CA | 2.00 | 5 | | | LC40 | 7:17 AM | 7:27 AM | 75th Ave & Camelback Rd | 33.50872446 | -112.22051 | 59th Ave & Camelback Rd | 33.50954747 | -112.1863644 | 0 |
| WEST | 2044 | 2713867 | 2044 | 20165820 | 16727 | 9 | Regular | 59 | Sunday | s | South | 59CA | 7:27 AM | 7:45 AM | 59BU | 5.14 | 18 | 32 | 5 | 27 LC40 | 7:22 AM | 7:45 AM | 59th Ave & Camelback Rd | 33.50954747 | -112.1863644 | 59th Ave & Buckeye Rd | 33.43696818 | -112.1865789 | 5 |
| WEST | 2044 | 2713867 | 2044 | 20166870 | 70139017 | 10 | Deadhead | 59 | Sunday | s | | 59BU | 7:45 AM | 7:49 AM | 51HD | 1.20 | 4 | | | LC40 | 7:45 AM | 8:21 AM | 59th Ave & Buckeye Rd | 33.43696818 | -112.1865789 | 51st Ave & Hadley St | 33.43983825 | -112.1696634 | 0 |
| WEST | 2044 | 2713867 | 2044 | 20166808 | 70139018 | 11 | Deadhead | 59 | Sunday | s | | 51HD | 8:21 AM | 8:25 AM | 59BU | 1.20 | 4 | | | LC40 | 7:49 AM | 8:25 AM | 51st Ave & Hadley St | 33.43983825 | -112.1696634 | 59th Ave & Buckeye Rd | 33.43696818 | -112.1865789 | 32 |
| WEST | 2044 | 2713867 | 2044 | 20165805 | 16698 | 12 | Regular | 59 | Sunday | s | North | 59BU | 8:25 AM | 8:43 AM | 59CA | 5.14 | 18 | 8 | 5 | 3 LC40 | 8:25 AM | 8:43 AM | 59th Ave & Buckeye Rd | 33.43696818 | -112.1865789 | 59th Ave & Camelback Rd | 33.50954747 | -112.1863644 | 0 |
| WEST | 2044 | 2713867 | 2044 | 20166679 | 70138832 | 13 | Deadhead | 59 | Sunday | s | | 59CA | 8:43 AM | 8:52 AM | 75CA | 3.00 | 9 | | | LC40 | 8:43 AM | 9:00 AM | 59th Ave & Camelback Rd | 33.50954747 | -112.1863644 | 75th Ave & Camelback Rd | 33.50872446 | -112.22051 | 0 |
| WEST | 2044 | 2713867 | 2044 | 20165848 | 16881 | 14 | Regular | 75 | Sunday | s | South | 75CA | 9:00 AM | 9:23 AM | 75LB | 7.30 | 23 | 19 | 5 | 14 LC40 | 8:52 AM | 9:42 AM | 75th Ave & Camelback Rd | 33.50872446 | -112.22051 | 75th Ave & Lower Buckeye Rd | 33.42294285 | -112.2211466 | 8 |
| WEST | 2044 | 2713867 | 2044 | 20166809 | 70138966 | 15 | Deadhead | 75 | Sunday | s | | 75LB | 9:42 AM | 9:47 AM | SLHS-N | 2.70 | 5 | | | LC40 | 9:23 AM | 9:47 AM | 75th Ave & Lower Buckeye Rd | 33.42294285 | -112.2211466 | Sierra Linda HS-North | 33.41877515 | -112.2038817 | 19 |
| WEST | 2044 | 2713867 | 2044 | 20165829 | 16750 | 16 | Regular | 67 | Sunday | s | North | SLHS-N | 9:47 AM | 10:10 AM | 67CA | 6.27 | 23 | 14 | 5 | 9 LC40 | 9:47 AM | 10:10 AM | Sierra Linda HS-North | 33.41877515 | -112.2038817 | 67th Ave & Camelback Rd | 33.50934213 | -112.2031583 | 0 |
| WEST | 2044 | 2713867 | 2044 | 20166680 | 70138834 | 17 | Deadhead | 67 | Sunday | s | | 67CA | 10:10 AM | 10:13 AM | 59CA | 1.00 | 3 | | | LC40 | 10:10 AM | 10:27 AM | 67th Ave & Camelback Rd | 33.50934213 | -112.2031583 | 59th Ave & Camelback Rd | 33.50954747 | -112.1863644 | 0 |
| WEST | 2044 | 2713867 | 2044 | 20165823 | 16742 | 18 | Regular | 59 | Sunday | s | South | 59CA | 10:27 AM | 10:46 AM | 59BU | 5.14 | 19 | 31 | 5 | 26 LC40 | 10:13 AM | 10:46 AM | 59th Ave & Camelback Rd | 33.50954747 | -112.1863644 | 59th Ave & Buckeye Rd | 33.43696818 | -112.1865789 | 14 |
| WEST | 2044 | 2713867 | 2044 | 20166876 | 70139029 | 19 | Deadhead | 59 | Sunday | s | | 59BU | 10:46 AM | 10:50 AM | 51HD | 1.20 | 4 | | | LC40 | 10:46 AM | 11:21 AM | 59th Ave & Buckeye Rd | 33.43696818 | -112.1865789 | 51st Ave & Hadley St | 33.43983825 | -112.1696634 | 0 |
| WEST | 2044 | 2713867 | 2044 | 20166810 | 70139030 | 20 | Deadhead | 59 | Sunday | s | | 51HD | 11:21 AM | 11:25 AM | 59BU | 1.20 | 4 | | | LC40 | 10:50 AM | 11:25 AM | 51st Ave & Hadley St | 33.43983825 | -112.1696634 | 59th Ave & Buckeye Rd | 33.43696818 | -112.1865789 | 31 |
| WEST | 2044 | 2713867 | 2044 | 20165807 | 16691 | 21 | Regular | 59 | Sunday | s | North | 59BU | 11:25 AM | 11:43 AM | 59CA | 5.14 | 18 | 8 | 5 | 3 LC40 | 11:25 AM | 11:43 AM | 59th Ave & Buckeye Rd | 33.43696818 | -112.1865789 | 59th Ave & Camelback Rd | 33.50954747 | -112.1863644 | 0 |
| WEST | 2044 | 2713867 | 2044 | 20166681 | 70138836 | 22 | Deadhead | 59 | Sunday | s | | 59CA | 11:43 AM | 11:52 AM | 75CA | 3.00 | 9 | | | LC40 | 11:43 AM | 12:00 PM | 59th Ave & Camelback Rd | 33.50954747 | -112.1863644 | 75th Ave & Camelback Rd | 33.50872446 | -112.22051 | 0 |
| WEST | 2044 | 2713867 | 2044 | 20165843 | 16880 | 23 | Regular | 75 | Sunday | s | South | 75CA | 12:00 PM | 12:25 PM | 75LB | 7.30 | 25 | 14 | 5 | 9 LC40 | 11:52 AM | 12:39 PM | 75th Ave & Camelback Rd | 33.50872446 | -112.22051 | 75th Ave & Lower Buckeye Rd | 33.42294285 | -112.2211466 | 8 |
| WEST | 2044 | 2713867 | 2044 | 20166811 | 70138960 | 24 | Deadhead | 75 | Sunday | s | | 75LB | 12:39 PM | 12:44 PM | SLHS-N | 2.70 | 5 | | | LC40 | 12:25 PM | 12:44 PM | 75th Ave & Lower Buckeye Rd | 33.42294285 | -112.2211466 | Sierra Linda HS-North | 33.41877515 | -112.2038817 | 14 |
| WEST | 2044 | 2713867 | 2044 | 20165838 | 16755 | 25 | Regular | 67 | Sunday | s | North | SLHS-N | 12:44 PM | 1:10 PM | 67CA | 6.27 | 26 | 14 | 5 | 9 LC40 | 12:44 PM | 1:10 PM | Sierra Linda HS-North | 33.41877515 | -112.2038817 | 67th Ave & Camelback Rd | 33.50934213 | -112.2031583 | 0 |
| WEST | 2044 | 2713867 | 2044 | 20166682 | 70138838 | 26 | Deadhead | 67 | Sunday | s | | 67CA | 1:10 PM | 1:13 PM | 59CA | 1.00 | 3 | | | LC40 | 1:10 PM | 1:27 PM | 67th Ave & Camelback Rd | 33.50934213 | -112.2031583 | 59th Ave & Camelback Rd | 33.50954747 | -112.1863644 | 0 |
| WEST | 2044 | 2713867 | 2044 | 20165798 | 16741 | 27 | Regular | 59 | Sunday | s | South | 59CA | 1:27 PM | 1:46 PM | 59BU | 5.14 | 19 | 29 | 5 | 24 LC40 | 1:13 PM | 1:46 PM | 59th Ave & Camelback Rd | 33.50954747 | -112.1863644 | 59th Ave & Buckeye Rd | 33.43696818 | -112.1865789 | 14 |
| WEST | 2044 | 2713867 | 2044 | 20166882 | 70139041 | 28 | Deadhead | 59 | Sunday | s | | 59BU | 1:46 PM | 1:50 PM | 51HD | 1.20 | 4 | | | LC40 | 1:46 PM | 2:19 PM | 59th Ave & Buckeye Rd | 33.43696818 | -112.1865789 | 51st Ave & Hadley St | 33.43983825 | -112.1696634 | 0 |
| WEST | 2044 | 2713867 | 2044 | 20166812 | 70139042 | 29 | Deadhead | 59 | Sunday | s | | 51HD | 2:19 PM | 2:23 PM | 59BU | 1.20 | 4 | | | LC40 | 1:50 PM | 2:23 PM | 51st Ave & Hadley St | 33.43983825 | -112.1696634 | 59th Ave & Buckeye Rd | 33.43696818 | -112.1865789 | 29 |
| WEST | 2044 | 2713867 | 2044 | 20165808 | 16704 | 30 | Regular | 59 | Sunday | s | North | 59BU | 2:23 PM | 2:43 PM | 59CA | 5.14 | 20 | 8 | 5 | 3 LC40 | 2:23 PM | 2:43 PM | 59th Ave & Buckeye Rd | 33.43696818 | -112.1865789 | 59th Ave & Camelback Rd | 33.50954747 | -112.1863644 | 0 |
| WEST | 2044 | 2713867 | 2044 | 20166683 | 70138840 | 31 | Deadhead | 59 | Sunday | s | | 59CA | 2:43 PM | 2:52 PM | 75CA | 3.00 | 9 | | | LC40 | 2:43 PM | 3:00 PM | 59th Ave & Camelback Rd | 33.50954747 | -112.1863644 | 75th Ave & Camelback Rd | 33.50872446 | -112.22051 | 0 |
| WEST | 2044 | 2713867 | 2044 | 20165869 | 16878 | 32 | Regular | 75 | Sunday | s | South | 75CA | 3:00 PM | 3:26 PM | 75LB | 7.30 | 26 | 14 | 5 | 9 LC40 | 2:52 PM | 3:40 PM | 75th Ave & Camelback Rd | 33.50872446 | -112.22051 | 75th Ave & Lower Buckeye Rd | 33.42294285 | -112.2211466 | 8 |
| WEST | 2044 | 2713867 | 2044 | 20166813 | 70138954 | 33 | Deadhead | 75 | Sunday | s | | 75LB | 3:40 PM | 3:45 PM | SLHS-N | 2.70 | 5 | | | LC40 | 3:26 PM | 3:45 PM | 75th Ave & Lower Buckeye Rd | 33.42294285 | -112.2211466 | Sierra Linda HS-North | 33.41877515 | -112.2038817 | 14 |
| WEST | 2044 | 2713867 | 2044 | 20165827 | 16747 | 34 | Regular | 67 | Sunday | s | North | SLHS-N | 3:45 PM | 4:10 PM | 67CA | 6.27 | 25 | 14 | 5 | 9 LC40 | 3:45 PM | 4:10 PM | Sierra Linda HS-North | 33.41877515 | -112.2038817 | 67th Ave & Camelback Rd | 33.50934213 | -112.2031583 | 0 |
| WEST | 2044 | 2713867 | 2044 | 20166684 | 70138842 | 35 | Deadhead | 67 | Sunday | s | | 67CA | 4:10 PM | 4:13 PM | 59CA | 1.00 | 3 | | | LC40 | 4:10 PM | 4:27 PM | 67th Ave & Camelback Rd | 33.50934213 | -112.2031583 | 59th Ave & Camelback Rd | 33.50954747 | -112.1863644 | 0 |
| WEST | 2044 | 2713867 | 2044 | 20165802 | 16731 | 36 | Regular | 59 | Sunday | s | South | 59CA | 4:27 PM | 4:46 PM | 59BU | 5.14 | 19 | 29 | 5 | 24 LC40 | 4:13 PM | 4:46 PM | 59th Ave & Camelback Rd | 33.50954747 | -112.1863644 | 59th Ave & Buckeye Rd | 33.43696818 | -112.1865789 | 14 |
| WEST | 2044 | 2713867 | 2044 | 20166888 | 70139053 | 37 | Deadhead | 59 | Sunday | s | | 59BU | 4:46 PM | 4:50 PM | 51HD | 1.20 | 4 | | | LC40 | 4:46 PM | 5:19 PM | 59th Ave & Buckeye Rd | 33.43696818 | -112.1865789 | 51st Ave & Hadley St | 33.43983825 | -112.1696634 | 0 |
| WEST | 2044 | 2713867 | 2044 | 20166814 | 70139054 | 38 | Deadhead | 59 | Sunday | s | | 51HD | 5:19 PM | 5:23 PM | 59BU | 1.20 | 4 | | | LC40 | 4:50 PM | 5:23 PM | 51st Ave & Hadley St | 33.43983825 | -112.1696634 | 59th Ave & Buckeye Rd | 33.43696818 | -112.1865789 | 29 |
| WEST | 2044 | 2713867 | 2044 | 20165814 | 16689 | 39 | Regular | 59 | Sunday | s | North | 59BU | 5:23 PM | 5:43 PM | 59CA | 5.14 | 20 | 8 | 5 | 3 LC40 | 5:23 PM | 5:43 PM | 59th Ave & Buckeye Rd | 33.43696818 | -112.1865789 | 59th Ave & Camelback Rd | 33.50954747 | -112.1863644 | 0 |
| WEST | 2044 | 2713867 | 2044 | 20166685 | 70138844 | 40 | Deadhead | 59 | Sunday | s | | 59CA | 5:43 PM | 5:52 PM | 75CA | 3.00 | 9 | | | LC40 | 5:43 PM | 6:00 PM | 59th Ave & Camelback Rd | 33.50954747 | -112.1863644 | 75th Ave & Camelback Rd | 33.50872446 | -112.22051 | 0 |
| WEST | 2044 | 2713867 | 2044 | 20165866 | 16877 | 41 | Regular | 75 | Sunday | s | South | 75CA | 6:00 PM | 6:26 PM | 75LB | 7.30 | 26 | 17 | 5 | 12 LC40 | 5:52 PM | 6:43 PM | 75th Ave & Camelback Rd | 33.50872446 | -112.22051 | 75th Ave & Lower Buckeye Rd | 33.42294285 | -112.2211466 | 8 |
| WEST | 2044 | 2713867 | 2044 | 20166815 | 70138948 | 42 | Deadhead | 75 | Sunday | s | | 75LB | 6:43 PM | 6:48 PM | SLHS-N | 2.70 | 5 | | | LC40 | 6:26 PM | 6:48 PM | 75th Ave & Lower Buckeye Rd | 33.42294285 | -112.2211466 | Sierra Linda HS-North | 33.41877515 | -112.2038817 | 17 |
| WEST | 2044 | 2713867 | 2044 | 20165841 | 16764 | 43 | Regular | 67 | Sunday | s | North | SLHS-N | 6:48 PM | 7:10 PM | 67CA | 6.27 | 22 | 14 | 5 | 9 LC40 | 6:48 PM | 7:10 PM | Sierra Linda HS-North | 33.41877515 | -112.2038817 | 67th Ave & Camelback Rd | 33.50934213 | -112.2031583 | 0 |
| WEST | 2044 | 2713867 | 2044 | 20166686 | 70138846 | 44 | Deadhead | 67 | Sunday | s | | 67CA | 7:10 PM | 7:13 PM | 59CA | 1.00 | 3 | | | LC40 | 7:10 PM | 7:27 PM | 67th Ave & Camelback Rd | 33.50934213 | -112.2031583 | 59th Ave & Camelback Rd | 33.50954747 | -112.1863644 | 0 |
| WEST | 2044 | 2713867 | 2044 | 20165799 | 16734 | 45 | Regular | 59 | Sunday | s | South | 59CA | 7:27 PM | 7:45 PM | 59BU | 5.14 | 18 | 33 | 5 | 28 LC40 | 7:13 PM | 7:45 PM | 59th Ave & Camelback Rd | 33.50954747 | -112.1863644 | 59th Ave & Buckeye Rd | 33.43696818 | -112.1865789 | 14 |
| WEST | 2044 | 2713867 | 2044 | 20166894 | 70139065 | 46 | Deadhead | 59 | Sunday | s | | 59BU | 7:45 PM | 7:49 PM | 51HD | 1.20 | 4 | | | LC40 | 7:45 PM | 8:22 PM | 59th Ave & Buckeye Rd | 33.43696818 | -112.1865789 | 51st Ave & Hadley St | 33.43983825 | -112.1696634 | 0 |
| WEST | 2044 | 2713867 | 2044 | 20166816 | 70139066 | 47 | Deadhead | 59 | Sunday | s | | 51HD | 8:22 PM | 8:26 PM | 59BU | 1.20 | 4 | | | LC40 | 7:49 PM | 8:26 PM | 51st Ave & Hadley St | 33.43983825 | -112.1696634 | 59th Ave & Buckeye Rd | 33.43696818 | -112.1865789 | 33 |
| WEST | 2044 | 2713867 | 2044 | 20165816 | 16702 | 48 | Regular | 59 | Sunday | s | North | 59BU | 8:26 PM | 8:43 PM | 59CA | 5.14 | 17 | 40 | 5 | 35 LC40 | 8:26 PM | 8:43 PM | 59th Ave & Buckeye Rd | 33.43696818 | -112.1865789 | 59th Ave & Camelback Rd | 33.50954747 | -112.1863644 | 0 |
| WEST | 2044 | 2713867 | 2044 | 20166687 | 70138848 | 49 | Deadhead | 59 | Sunday | s | | 59CA | 8:43 PM | 8:47 PM | 59CA | 1.00 | 4 | | | LC40 | 8:43 PM | 9:27 PM | 59th Ave & Camelback Rd | 33.50954747 | -112.1863644 | 59th Ave & Camelback Rd | 33.50954747 | -112.1863644 | 0 |
| WEST | 2044 | 2713867 | 2044 | 20165797 | 16730 | 50 | Regular | 59 | Sunday | s | South | 59CA | 9:27 PM | 9:45 PM | 59BU | 5.14 | 18 | 5 | 5 | 0 LC40 | 8:47 PM | 9:45 PM | 59th Ave & Camelback Rd | 33.50954747 | -112.1863644 | 59th Ave & Buckeye Rd | 33.43696818 | -112.1865789 | 40 |
| WEST | 2044 | 2713867 | 2044 | 20166897 | 70139071 | 51 | Deadhead | 59 | Sunday | s | | 59BU | 9:45 PM | 9:49 PM | 51HD | 1.20 | 4 | | | LC40 | 9:45 PM | 9:54 PM | 59th Ave & Buckeye Rd | 33.43696818 | -112.1865789 | 51st Ave & Hadley St | 33.43983825 | -112.1696634 | 0 |
| WEST | 2044 | 2713867 | 2044 | 20166817 | 70139072 | 52 | Deadhead | 59 | Sunday | s | | 51HD | 9:54 PM | 9:58 PM | 59BU | 1.20 | 4 | | | LC40 | 9:49 PM | 9:58 PM | 51st Ave & Hadley St | 33.43983825 | -112.1696634 | 59th Ave & Buckeye Rd | 33.43696818 | -112.1865789 | 5 |
| WEST | 2044 | 2713867 | 2044 | 20165818 | 16706 | 53 | Regular | 59 | Sunday | s | North | 59BU | 9:58 PM | 10:13 PM | 59CA | 5.14 | 15 | 10 | 5 | 5 LC40 | 9:58 PM | 10:13 PM | 59th Ave & Buckeye Rd | 33.43696818 | -112.1865789 | 59th Ave & Camelback Rd | 33.50954747 | -112.1863644 | 0 |
| WEST | 2044 | 2713867 | 2044 | 20166688 | 70138850 | 54 | Deadhead | 59 | Sunday | s | | 59CA | 10:13 PM | 10:17 PM | 59CA | 1.00 | 4 | | | LC40 | 10:13 PM | 10:27 PM | 59th Ave & Camelback Rd | 33.50954747 | -112.1863644 | 59th Ave & Camelback Rd | 33.50954747 | -112.1863644 | 0 |
| WEST | 2044 | 2713867 | 2044 | 20165954 | 16708 | 55 | Regular | 59 | Sunday | s | South | 59CA | 10:27 PM | 10:45 PM | 59BU | 5.14 | 18 | 5 | 5 | 0 LC40 | 10:17 PM | 10:45 PM | 59th Ave & Camelback Rd | 33.50954747 | -112.1863644 | 59th Ave & Buckeye Rd | 33.43696818 | -112.1865789 | 10 |
| WEST | 2044 | 2713867 | 2044 | 20166899 | 70139075 | 56 | Deadhead | 59 | Sunday | s | | 59BU | 10:45 PM | 10:49 PM | 51HD | 1.20 | 4 | | | LC40 | 10:45 PM | 10:54 PM | 59th Ave & Buckeye Rd | 33.43696818 | -112.1865789 | 51st Ave & Hadley St | 33.43983825 | -112.1696634 | 0 |
| WEST | 2044 | 2713867 | 2044 | 20166818 | 70139076 | 57 | Deadhead | 59 | Sunday | s | | 51HD | 10:54 PM | 10:58 PM | 59BU | 1.20 | 4 | | | LC40 | 10:49 PM | 10:58 PM | 51st Ave & Hadley St | 33.43983825 | -112.1696634 | 59th Ave & Buckeye Rd | 33.43696818 | -112.1865789 | 5 |
| WEST | 2044 | 2713867 | 2044 | 20165958 | 16670 | 58 | Regular | 59 | Sunday | s | North | 59BU | 10:58 PM | 11:13 PM | 59CA | 5.14 | 15 | | | LC40 | 10:58 PM | 11:13 PM | 59th Ave & Buckeye Rd | 33.43696818 | -112.1865789 | 59th Ave & Camelback Rd | 33.50954747 | -112.1863644 | 0 |
| WEST | 2044 | 2713867 | 2044 | 20166690 | 70138853 | 59 | Pull-in | 59 | Sunday | s | | 59CA | 11:13 PM | 11:36 PM | WEST | 6.60 | 23 | | | LC40 | 11:13 PM | | 59th Ave & Camelback Rd | 33.50954747 | -112.1863644 | West Transit Facility | 33.45411524 | -112.2287661 | 0 |
| WEST | 2045 | 2713868 | 2045 | | | 1 | Prep-out | | | | | WEST | 5:00 AM | 5:15 AM | WEST | | | | | LC40 | | 5:15 AM | West Transit Facility | 33.45411524 | -112.2287661 | West Transit Facility | 33.45411524 | -112.2287661 | 52597740 |
| WEST | 2045 | 2713868 | 2045 | 20166706 | 70138871 | 2 | Pull-out | 75 | Sunday | s | | WEST | 5:15 AM | 5:25 AM | 75LB | 3.66 | 10 | | | LC40 | | 5:25 AM | West Transit Facility | 33.45411524 | -112.2287661 | 75th Ave & Lower Buckeye Rd | 33.42294285 | -112.2211466 | 52597755 |
| WEST | 2045 | 2713868 | 2045 | 20166019 | 95482 | 3 | Regular | 75 | Sunday | s | North | 75LB | 5:25 AM | 5:45 AM | 75CA | 7.41 | 20 | 17 | 5 | 12 LC40 | 5:25 AM | 5:45 AM | 75th Ave & Lower Buckeye Rd | 33.42294285 | -112.2211466 | 75th Ave & Camelback Rd | 33.50872446 | -112.22051 | 0 |
| WEST | 2045 | 2713868 | 2045 | 20166691 | 70138854 | 4 | Deadhead | 75 | Sunday | s | | 75CA | 5:45 AM | 5:48 AM | 83CA | 1.00 | 3 | | | LC40 | 5:45 AM | 6:05 AM | 75th Ave & Camelback Rd | 33.50872446 | -112.22051 | 83rd Ave & Camelback Rd | 33.50876654 | -112.2377143 | 0 |
| WEST | 2045 | 2713868 | 2045 | 20165446 | 16944 | 5 | Regular | 83 | Sunday | s | South | 83CA | 6:05 AM | 6:19 AM | 83VB | 5.22 | 14 | 12 | 5 | 7 LC40 | 5:48 AM | 6:19 AM | 83rd Ave & Camelback Rd | 33.50876654 | -112.2377143 | 83rd Ave & Van Buren St | 33.45176014 | -112.2383454 | 17 |
| WEST | 2045 | 2713868 | 2045 | 20166692 | 70138855 | 6 | Deadhead | 83 | Sunday | s | | 83VB | 6:19 AM | 6:23 AM | 83VB | 1.03 | 4 | | | LC40 | 6:19 AM | 6:35 AM | 83rd Ave & Van Buren St | 33.45176014 | -112.2383454 | 83rd Ave & Van Buren St | 33.45176014 | -112.2383454 | 0 |
| WEST | 2045 | 2713868 | 2045 | 20165863 | 16918 | 7 | Regular | 83 | Sunday | s | North | 83VB | 6:35 AM | 7:21 AM | ARMA | 15.15 | 46 | 37 | 6 | 31 LC40 | 6:23 AM | 7:21 AM | 83rd Ave & Van Buren St | 33.45176014 | -112.2383454 | Arrowhead Mall North | 33.64314588 | -112.2249888 | 12 |
| WEST | 2045 | 2713868 | 2045 | 20166835 | 70138977 | 8 | Deadhead | 83 | Sunday | s | | ARMA | 7:21 AM | 7:23 AM | ARMA-L | 0.30 | 2 | | | LC40 | 7:21 AM | 8:00 AM | Arrowhead Mall North | 33.64314588 | -112.2249888 | Arrowhead Mall Layover | 33.64425392 | -112.2256782 | 0 |
| WEST | 2045 | 2713868 | 2045 | 20166836 | 70138978 | 9 | Deadhead | 83 | Sunday | s | | ARMA-L | 8:00 AM | 8:02 AM | ARMA | 0.30 | 2 | | | LC40 | 7:23 AM | 8:02 AM | Arrowhead Mall Layover | 33.64425392 | -112.2256782 | Arrowhead Mall North | 33.64314588 | -112.2249888 | 37 |
| WEST | 2045 | 2713868 | 2045 | 20165883 | 16963 | 10 | Regular | 83 | Sunday | s | South | ARMA | 8:02 AM | 8:50 AM | 83VB | 15.34 | 48 | 9 | 6 | 3 LC40 | 8:02 AM | 8:50 AM | Arrowhead Mall North | 33.64314588 | -112.2249888 | 83rd Ave & Van Buren St | 33.45176014 | -112.2383454 | 0 |
| WEST | 2045 | 2713868 | 2045 | 20166693 | 70138856 | 11 | Deadhead | 83 | Sunday | s | | 83VB | 8:50 AM | 8:54 AM | 83VB | 1.03 | 4 | | | LC40 | 8:50 AM | 9:03 AM | 83rd Ave & Van Buren St | 33.45176014 | -112.2383454 | 83rd Ave & Van Buren St | 33.45176014 | -112.2383454 | 0 |
| WEST | 2045 | 2713868 | 2045 | 20165465 | 16901 | 12 | Regular | 83 | Sunday | s | North | 83VB | 9:03 AM | 9:22 AM | 83CA | 5.22 | 19 | 5 | 5 | 0 LC40 | 8:54 AM | 9:22 AM | 83rd Ave & Van Buren St | 33.45176014 | -112.2383454 | 83rd Ave & Camelback Rd | 33.50876654 | -112.2377143 | 9 |
| WEST | 2045 | 2713868 | 2045 | 20166694 | 70138857 | 13 | Deadhead | 83 | Sunday | s | | 83CA | 9:22 AM | 9:25 AM | 75CA | 1.00 | 3 | | | LC40 | 9:22 AM | 9:30 AM | 83rd Ave & Camelback Rd | 33.50876654 | -112.2377143 | 75th Ave & Camelback Rd | 33.50872446 | -112.22051 | 0 |
| WEST | 2045 | 2713868 | 2045 | 20165416 | 16869 | 14 | Regular | 75 | Sunday | s | South | 75CA | 9:30 AM | 9:53 AM | 75LB | 7.30 | 23 | 19 | 5 | 14 LC40 | 9:25 AM | 10:12 AM | 75th Ave & Camelback Rd | 33.50872446 | -112.22051 | 75th Ave & Lower Buckeye Rd | 33.42294285 | -112.2211466 | 5 |
| WEST | 2045 | 2713868 | 2045 | 20166819 | 70138965 | 15 | Deadhead | 75 | Sunday | s | | 75LB | 10:12 AM | 10:17 AM | SLHS-N | 2.70 | 5 | | | LC40 | 9:53 AM | 10:17 AM | 75th Ave & Lower Buckeye Rd | 33.42294285 | -112.2211466 | Sierra Linda HS-North | 33.41877515 | -112.2038817 | 19 |
| WEST | 2045 | 2713868 | 2045 | 20165206 | 16767 | 16 | Regular | 67 | Sunday | s | North | SLHS-N | 10:17 AM | 11:16 AM | 67UN | 16.14 | 59 | 18 | 8 | 10 LC40 | 10:17 AM | 11:16 AM | Sierra Linda HS-North | 33.41877515 | -112.2038817 | 67th Ave & Union Hills Dr | 33.65281565 | -112.2029624 | 0 |

| | | | | | | | | | | | | | | | | | | | | | | | | | | | | | | | |
|---|---|---|---|---|---|---|---|---|---|---|---|---|---|---|---|---|---|---|---|---|---|---|---|---|---|---|---|---|---|---|---|
| WEST | 2045 | 2713868 | 2045 | 20166695 | 70138859 | 17 | Deadhead | 67 | Sunday | s | | 67UN | 11:16 AM | 11:21 AM | 67UN | 0.90 | 5 | | | LC40 | 11:16 AM | 11:39 AM | 67th Ave & Union Hills Dr | 33.65281565 | -112.2029624 | 67th Ave & Union Hills Dr | 33.65281565 | -112.2029624 | 0 |
| WEST | 2045 | 2713868 | 2045 | 20165222 | 16810 | 18 | Regular | 67 | Sunday | s | South | 67UN | 11:39 AM | 12:41 PM | SLHS-S | 16.14 | 62 | 9 | 8 | 1 LC40 | 11:21 AM | 12:41 PM | 67th Ave & Union Hills Dr | 33.65281565 | -112.2029624 | Sierra Linda HS-South | 33.41822294 | -112.2041428 | 18 |
| WEST | 2045 | 2713868 | 2045 | 20166696 | 70138860 | 19 | Deadhead | 67 | Sunday | s | | SLHS-S | 12:41 PM | 12:46 PM | 75LB | 2.70 | 5 | | | LC40 | 12:41 PM | 12:55 PM | Sierra Linda HS-South | 33.41822294 | -112.2041428 | 75th Ave & Lower Buckeye Rd | 33.42294285 | -112.2211466 | 0 |
| WEST | 2045 | 2713868 | 2045 | 20165916 | 16851 | 20 | Regular | 75 | Sunday | s | North | 75LB | 12:55 PM | 1:22 PM | 75CA | 7.41 | 27 | 20 | 5 | 15 LC40 | 12:46 PM | 1:22 PM | 75th Ave & Lower Buckeye Rd | 33.42294285 | -112.2211466 | 75th Ave & Camelback Rd | 33.50872446 | -112.22051 | 9 |
| WEST | 2045 | 2713868 | 2045 | 20166697 | 70138861 | 21 | Deadhead | 75 | Sunday | s | | 75CA | 1:22 PM | 1:25 PM | 67CA | 1.00 | 3 | | | LC40 | 1:22 PM | 1:45 PM | 75th Ave & Camelback Rd | 33.50872446 | -112.22051 | 67th Ave & Camelback Rd | 33.50934213 | -112.2031583 | 0 |
| WEST | 2045 | 2713868 | 2045 | 20165898 | 16790 | 22 | Regular | 67 | Sunday | s | South | 67CA | 1:45 PM | 2:11 PM | SLHS-S | 6.25 | 26 | 9 | 5 | 4 LC40 | 1:25 PM | 2:11 PM | 67th Ave & Camelback Rd | 33.50934213 | -112.2031583 | Sierra Linda HS-South | 33.41822294 | -112.2041428 | 20 |
| WEST | 2045 | 2713868 | 2045 | 20166698 | 70138862 | 23 | Deadhead | 67 | Sunday | s | | SLHS-S | 2:11 PM | 2:16 PM | 75LB | 2.70 | 5 | | | LC40 | 2:11 PM | 2:25 PM | Sierra Linda HS-South | 33.41822294 | -112.2041428 | 75th Ave & Lower Buckeye Rd | 33.42294285 | -112.2211466 | 0 |
| WEST | 2045 | 2713868 | 2045 | 20165434 | 16831 | 24 | Regular | 75 | Sunday | s | North | 75LB | 2:25 PM | 2:54 PM | 75CA | 7.41 | 29 | 5 | 5 | 0 LC40 | 2:16 PM | 2:54 PM | 75th Ave & Lower Buckeye Rd | 33.42294285 | -112.2211466 | 75th Ave & Camelback Rd | 33.50872446 | -112.22051 | 9 |
| WEST | 2045 | 2713868 | 2045 | 20166699 | 70138863 | 25 | Deadhead | 75 | Sunday | s | | 75CA | 2:54 PM | 2:57 PM | 83CA | 1.00 | 3 | | | LC40 | 2:54 PM | 3:02 PM | 75th Ave & Camelback Rd | 33.50872446 | -112.22051 | 83rd Ave & Camelback Rd | 33.50876654 | -112.2377143 | 0 |
| WEST | 2045 | 2713868 | 2045 | 20165454 | 16934 | 26 | Regular | 83 | Sunday | s | South | 83CA | 3:02 PM | 3:21 PM | 83VB | 5.22 | 19 | 8 | 5 | 3 LC40 | 2:57 PM | 3:21 PM | 83rd Ave & Camelback Rd | 33.50876654 | -112.2377143 | 83rd Ave & Van Buren St | 33.45176014 | -112.2383454 | 5 |
| WEST | 2045 | 2713868 | 2045 | 20166700 | 70138864 | 27 | Deadhead | 83 | Sunday | s | | 83VB | 3:21 PM | 3:25 PM | 83VB | 1.03 | 4 | | | LC40 | 3:21 PM | 3:33 PM | 83rd Ave & Van Buren St | 33.45176014 | -112.2383454 | 83rd Ave & Van Buren St | 33.45176014 | -112.2383454 | 0 |
| WEST | 2045 | 2713868 | 2045 | 20165853 | 16913 | 28 | Regular | 83 | Sunday | s | North | 83VB | 3:33 PM | 4:26 PM | ARMA | 15.15 | 53 | 30 | 7 | 23 LC40 | 3:25 PM | 4:26 PM | 83rd Ave & Van Buren St | 33.45176014 | -112.2383454 | Arrowhead Mall North | 33.64314588 | -112.2249888 | 8 |
| WEST | 2045 | 2713868 | 2045 | 20166853 | 70138995 | 29 | Deadhead | 83 | Sunday | s | | ARMA | 4:26 PM | 4:28 PM | ARMA-L | 0.30 | 2 | | | LC40 | 4:26 PM | 4:58 PM | Arrowhead Mall North | 33.64314588 | -112.2249888 | Arrowhead Mall Layover | 33.64425392 | -112.2256782 | 0 |
| WEST | 2045 | 2713868 | 2045 | 20166854 | 70138996 | 30 | Deadhead | 83 | Sunday | s | | ARMA-L | 4:58 PM | 5:00 PM | ARMA | 0.30 | 2 | | | LC40 | 4:28 PM | 5:00 PM | Arrowhead Mall Layover | 33.64425392 | -112.2256782 | Arrowhead Mall North | 33.64314588 | -112.2249888 | 30 |
| WEST | 2045 | 2713868 | 2045 | 20165875 | 16948 | 31 | Regular | 83 | Sunday | s | South | ARMA | 5:00 PM | 5:51 PM | 83VB | 15.34 | 51 | 7 | 7 | 0 LC40 | 5:00 PM | 5:51 PM | Arrowhead Mall North | 33.64314588 | -112.2249888 | 83rd Ave & Van Buren St | 33.45176014 | -112.2383454 | 0 |
| WEST | 2045 | 2713868 | 2045 | 20166701 | 70138865 | 32 | Deadhead | 83 | Sunday | s | | 83VB | 5:51 PM | 5:55 PM | 83VB | 1.03 | 4 | | | LC40 | 5:51 PM | 6:02 PM | 83rd Ave & Van Buren St | 33.45176014 | -112.2383454 | 83rd Ave & Van Buren St | 33.45176014 | -112.2383454 | 0 |
| WEST | 2045 | 2713868 | 2045 | 20165474 | 16903 | 33 | Regular | 83 | Sunday | s | North | 83VB | 6:02 PM | 6:21 PM | 83CA | 5.22 | 19 | 6 | 5 | 1 LC40 | 5:55 PM | 6:21 PM | 83rd Ave & Van Buren St | 33.45176014 | -112.2383454 | 83rd Ave & Camelback Rd | 33.50876654 | -112.2377143 | 7 |
| WEST | 2045 | 2713868 | 2045 | 20166702 | 70138866 | 34 | Deadhead | 83 | Sunday | s | | 83CA | 6:21 PM | 6:24 PM | 75CA | 1.00 | 3 | | | LC40 | 6:21 PM | 6:30 PM | 83rd Ave & Camelback Rd | 33.50876654 | -112.2377143 | 75th Ave & Camelback Rd | 33.50872446 | -112.22051 | 0 |
| WEST | 2045 | 2713868 | 2045 | 20165419 | 16858 | 35 | Regular | 75 | Sunday | s | South | 75CA | 6:30 PM | 6:56 PM | 75LB | 7.30 | 26 | 17 | 5 | 12 LC40 | 6:24 PM | 7:13 PM | 75th Ave & Camelback Rd | 33.50872446 | -112.22051 | 75th Ave & Lower Buckeye Rd | 33.42294285 | -112.2211466 | 6 |
| WEST | 2045 | 2713868 | 2045 | 20166820 | 70138947 | 36 | Deadhead | 75 | Sunday | s | | 75LB | 7:13 PM | 7:18 PM | SLHS-N | 2.70 | 5 | | | LC40 | 6:56 PM | 7:18 PM | 75th Ave & Lower Buckeye Rd | 33.42294285 | -112.2211466 | Sierra Linda HS-North | 33.41877515 | -112.2038817 | 17 |
| WEST | 2045 | 2713868 | 2045 | 20165215 | 16769 | 37 | Regular | 67 | Sunday | s | North | SLHS-N | 7:18 PM | 8:13 PM | 67UN | 16.14 | 55 | 25 | 7 | 18 LC40 | 7:18 PM | 8:13 PM | Sierra Linda HS-North | 33.41877515 | -112.2038817 | 67th Ave & Union Hills Dr | 33.65281565 | -112.2029624 | 0 |
| WEST | 2045 | 2713868 | 2045 | 20166703 | 70138868 | 38 | Deadhead | 67 | Sunday | s | | 67UN | 8:13 PM | 8:18 PM | 67UN | 0.90 | 5 | | | LC40 | 8:13 PM | 8:43 PM | 67th Ave & Union Hills Dr | 33.65281565 | -112.2029624 | 67th Ave & Union Hills Dr | 33.65281565 | -112.2029624 | 0 |
| WEST | 2045 | 2713868 | 2045 | 20165231 | 16807 | 39 | Regular | 67 | Sunday | s | South | 67UN | 8:43 PM | 9:37 PM | SLHS-S | 16.14 | 54 | 13 | 7 | 6 LC40 | 8:18 PM | 9:37 PM | 67th Ave & Union Hills Dr | 33.65281565 | -112.2029624 | Sierra Linda HS-South | 33.41822294 | -112.2041428 | 25 |
| WEST | 2045 | 2713868 | 2045 | 20166704 | 70138869 | 40 | Deadhead | 67 | Sunday | s | | SLHS-S | 9:37 PM | 9:42 PM | 75LB | 2.70 | 5 | | | LC40 | 9:37 PM | 9:55 PM | Sierra Linda HS-South | 33.41822294 | -112.2041428 | 75th Ave & Lower Buckeye Rd | 33.42294285 | -112.2211466 | 0 |
| WEST | 2045 | 2713868 | 2045 | 20165979 | 16818 | 41 | Regular | 75 | Sunday | s | North | 75LB | 9:55 PM | 10:16 PM | 75CA | 7.41 | 21 | 26 | 5 | 21 LC40 | 9:42 PM | 10:16 PM | 75th Ave & Lower Buckeye Rd | 33.42294285 | -112.2211466 | 75th Ave & Camelback Rd | 33.50872446 | -112.22051 | 13 |
| WEST | 2045 | 2713868 | 2045 | 20166705 | 70138870 | 42 | Deadhead | 75 | Sunday | s | | 75CA | 10:16 PM | 10:19 PM | 67CA | 1.00 | 3 | | | LC40 | 10:16 PM | 10:45 PM | 75th Ave & Camelback Rd | 33.50872446 | -112.22051 | 67th Ave & Camelback Rd | 33.50934213 | -112.2031583 | 0 |
| WEST | 2045 | 2713868 | 2045 | 20165971 | 16782 | 43 | Regular | 67 | Sunday | s | South | 67CA | 10:45 PM | 11:07 PM | SLHS-S | 6.25 | 22 | | | LC40 | 10:19 PM | 11:07 PM | 67th Ave & Camelback Rd | 33.50934213 | -112.2031583 | Sierra Linda HS-South | 33.41822294 | -112.2041428 | 26 |
| WEST | 2045 | 2713868 | 2045 | 20166707 | 70138872 | 44 | Pull-in | 67 | Sunday | s | | SLHS-S | 11:07 PM | 11:18 PM | WEST | 5.30 | 11 | | | LC40 | 11:07 PM | | Sierra Linda HS-South | 33.41822294 | -112.2041428 | West Transit Facility | 33.45411524 | -112.2287661 | 0 |
| WEST | 2046 | 2713887 | 2046 | | | 1 | Prep-out | | | | | WEST | 5:02 AM | 5:17 AM | WEST | | | | | LC40 | | 5:17 AM | West Transit Facility | 33.45411524 | -112.2287661 | West Transit Facility | 33.45411524 | -112.2287661 | 52597742 |
| WEST | 2046 | 2713887 | 2046 | 20166185 | 70137144 | 2 | Pull-out | 17 | Sunday | s | | WEST | 5:17 AM | 5:50 AM | 52MC | 15.95 | 33 | | | LC40 | | 5:50 AM | West Transit Facility | 33.45411524 | -112.2287661 | 52nd St & McDowell Rd | 33.46556716 | -111.9697435 | 52597757 |
| WEST | 2046 | 2713887 | 2046 | 20165665 | 16360 | 3 | Regular | 17 | Sunday | s | West | 52MC | 5:50 AM | 6:57 AM | 99MC | 17.55 | 67 | 20 | 9 | 11 LC40 | 5:50 AM | 6:57 AM | 52nd St & McDowell Rd | 33.46556716 | -111.9697435 | 99th Ave & McDowell Rd | 33.46475107 | -112.2725559 | 0 |
| WEST | 2046 | 2713887 | 2046 | 20166190 | 70137135 | 4 | Deadhead | 17 | Sunday | s | | 99MC | 6:57 AM | 7:04 AM | 99MC | 2.63 | 7 | | | LC40 | 6:57 AM | 7:24 AM | 99th Ave & McDowell Rd | 33.46475107 | -112.2725559 | 99th Ave & McDowell Rd | 33.46475107 | -112.2725559 | 0 |
| WEST | 2046 | 2713887 | 2046 | 20165327 | 16298 | 5 | Regular | 17 | Sunday | s | East | 99MC | 7:24 AM | 9:00 AM | PIMC | 21.72 | 96 | 25 | 12 | 13 LC40 | 7:04 AM | 9:00 AM | 99th Ave & McDowell Rd | 33.46475107 | -112.2725559 | Pima Rd & McDowell Rd | 33.46580416 | -111.8918629 | 20 |
| WEST | 2046 | 2713887 | 2046 | 20166193 | 70137136 | 6 | Deadhead | 17 | Sunday | s | | PIMC | 9:00 AM | 9:07 AM | PIMC | 2.40 | 7 | | | LC40 | 9:00 AM | 9:32 AM | Pima Rd & McDowell Rd | 33.46580416 | -111.8918629 | Pima Rd & McDowell Rd | 33.46580416 | -111.8918629 | 0 |
| WEST | 2046 | 2713887 | 2046 | 20165373 | 16334 | 7 | Regular | 17 | Sunday | s | West | PIMC | 9:32 AM | 11:05 AM | 99MC | 22.05 | 93 | 12 | 12 | 0 LC40 | 9:07 AM | 11:05 AM | Pima Rd & McDowell Rd | 33.46580416 | -111.8918629 | 99th Ave & McDowell Rd | 33.46475107 | -112.2725559 | 25 |
| WEST | 2046 | 2713887 | 2046 | 20166189 | 70137137 | 8 | Deadhead | 17 | Sunday | s | | 99MC | 11:05 AM | 11:12 AM | 99MC | 2.63 | 7 | | | LC40 | 11:05 AM | 11:24 AM | 99th Ave & McDowell Rd | 33.46475107 | -112.2725559 | 99th Ave & McDowell Rd | 33.46475107 | -112.2725559 | 0 |
| WEST | 2046 | 2713887 | 2046 | 20165331 | 16293 | 9 | Regular | 17 | Sunday | s | East | 99MC | 11:24 AM | 1:00 PM | PIMC | 21.72 | 96 | 25 | 12 | 13 LC40 | 11:12 AM | 1:00 PM | 99th Ave & McDowell Rd | 33.46475107 | -112.2725559 | Pima Rd & McDowell Rd | 33.46580416 | -111.8918629 | 12 |
| WEST | 2046 | 2713887 | 2046 | 20166252 | 70137138 | 10 | Deadhead | 17 | Sunday | s | | PIMC | 1:00 PM | 1:07 PM | PIMC | 2.40 | 7 | | | LC40 | 1:00 PM | 1:32 PM | Pima Rd & McDowell Rd | 33.46580416 | -111.8918629 | Pima Rd & McDowell Rd | 33.46580416 | -111.8918629 | 0 |
| WEST | 2046 | 2713887 | 2046 | 20165369 | 16326 | 11 | Regular | 17 | Sunday | s | West | PIMC | 1:32 PM | 3:05 PM | 99MC | 22.05 | 93 | 12 | 12 | 0 LC40 | 1:07 PM | 3:05 PM | Pima Rd & McDowell Rd | 33.46580416 | -111.8918629 | 99th Ave & McDowell Rd | 33.46475107 | -112.2725559 | 25 |
| WEST | 2046 | 2713887 | 2046 | 20166239 | 70137139 | 12 | Deadhead | 17 | Sunday | s | | 99MC | 3:05 PM | 3:12 PM | 99MC | 2.63 | 7 | | | LC40 | 3:05 PM | 3:24 PM | 99th Ave & McDowell Rd | 33.46475107 | -112.2725559 | 99th Ave & McDowell Rd | 33.46475107 | -112.2725559 | 0 |
| WEST | 2046 | 2713887 | 2046 | 20165337 | 16302 | 13 | Regular | 17 | Sunday | s | East | 99MC | 3:24 PM | 5:00 PM | PIMC | 21.72 | 96 | 25 | 12 | 13 LC40 | 3:12 PM | 5:00 PM | 99th Ave & McDowell Rd | 33.46475107 | -112.2725559 | Pima Rd & McDowell Rd | 33.46580416 | -111.8918629 | 12 |
| WEST | 2046 | 2713887 | 2046 | 20166187 | 70137140 | 14 | Deadhead | 17 | Sunday | s | | PIMC | 5:00 PM | 5:07 PM | PIMC | 2.40 | 7 | | | LC40 | 5:00 PM | 5:32 PM | Pima Rd & McDowell Rd | 33.46580416 | -111.8918629 | Pima Rd & McDowell Rd | 33.46580416 | -111.8918629 | 0 |
| WEST | 2046 | 2713887 | 2046 | 20165379 | 16354 | 15 | Regular | 17 | Sunday | s | West | PIMC | 5:32 PM | 7:05 PM | 99MC | 22.05 | 93 | 20 | 12 | 8 LC40 | 5:07 PM | 7:05 PM | Pima Rd & McDowell Rd | 33.46580416 | -111.8918629 | 99th Ave & McDowell Rd | 33.46475107 | -112.2725559 | 25 |
| WEST | 2046 | 2713887 | 2046 | 20166186 | 70137141 | 16 | Deadhead | 17 | Sunday | s | | 99MC | 7:05 PM | 7:12 PM | 99MC | 2.63 | 7 | | | LC40 | 7:05 PM | 7:32 PM | 99th Ave & McDowell Rd | 33.46475107 | -112.2725559 | 99th Ave & McDowell Rd | 33.46475107 | -112.2725559 | 0 |
| WEST | 2046 | 2713887 | 2046 | 20165353 | 16312 | 17 | Regular | 17 | Sunday | s | East | 99MC | 7:32 PM | 8:52 PM | PIMC | 21.72 | 80 | 13 | 10 | 3 LC40 | 7:12 PM | 8:52 PM | 99th Ave & McDowell Rd | 33.46475107 | -112.2725559 | Pima Rd & McDowell Rd | 33.46580416 | -111.8918629 | 20 |
| WEST | 2046 | 2713887 | 2046 | 20166246 | 70137142 | 18 | Deadhead | 17 | Sunday | s | | PIMC | 8:52 PM | 9:07 PM | 52MC | 8.53 | 15 | | | LC40 | 8:52 PM | 9:20 PM | Pima Rd & McDowell Rd | 33.46580416 | -111.8918629 | 52nd St & McDowell Rd | 33.46556716 | -111.9697435 | 0 |
| WEST | 2046 | 2713887 | 2046 | 20165666 | 16361 | 19 | Regular | 17 | Sunday | s | West | 52MC | 9:20 PM | 10:23 PM | 99MC | 17.55 | 63 | 9 | 8 | 1 LC40 | 9:07 PM | 10:23 PM | 52nd St & McDowell Rd | 33.46556716 | -111.9697435 | 99th Ave & McDowell Rd | 33.46475107 | -112.2725559 | 13 |
| WEST | 2046 | 2713887 | 2046 | 20166182 | 70137143 | 20 | Deadhead | 17 | Sunday | s | | 99MC | 10:23 PM | 10:30 PM | 99MC | 2.63 | 7 | | | LC40 | 10:23 PM | 10:39 PM | 99th Ave & McDowell Rd | 33.46475107 | -112.2725559 | 99th Ave & McDowell Rd | 33.46475107 | -112.2725559 | 0 |
| WEST | 2046 | 2713887 | 2046 | 20165939 | 16317 | 21 | Regular | 17 | Sunday | s | East | 99MC | 10:39 PM | 11:39 PM | 52MC | 17.39 | 60 | | | LC40 | 10:30 PM | 11:39 PM | 99th Ave & McDowell Rd | 33.46475107 | -112.2725559 | 52nd St & McDowell Rd | 33.46556716 | -111.9697435 | 9 |
| WEST | 2046 | 2713887 | 2046 | 20166247 | 70137145 | 22 | Pull-in | 17 | Sunday | s | | 52MC | 11:39 PM | 12:12 AM | WEST | 16.98 | 33 | | | LC40 | 11:39 PM | | 52nd St & McDowell Rd | 33.46556716 | -111.9697435 | West Transit Facility | 33.45411524 | -112.2287661 | 0 |
| WEST | 2047 | 2713883 | 2047 | | | 1 | Prep-out | | | | | WEST | 5:04 AM | 5:19 AM | WEST | | | | | LC40 | | 5:19 AM | West Transit Facility | 33.45411524 | -112.2287661 | West Transit Facility | 33.45411524 | -112.2287661 | 52597744 |
| WEST | 2047 | 2713883 | 2047 | 20166167 | 70136568 | 2 | Pull-out | 51 | Sunday | s | | WEST | 5:19 AM | 5:45 AM | BA51 | 8.80 | 26 | | | LC40 | | 5:45 AM | West Transit Facility | 33.45411524 | -112.2287661 | 51st Ave & Baseline Rd | 33.37752263 | -112.1682551 | 52597759 |
| WEST | 2047 | 2713883 | 2047 | 20165788 | 16612 | 3 | Regular | 51 | Sunday | s | North | BA51 | 5:45 AM | 6:35 AM | ASUW | 16.31 | 50 | 33 | 8 | 25 LC40 | 5:45 AM | 7:08 AM | 51st Ave & Baseline Rd | 33.37752263 | -112.1682551 | ASU West Campus | 33.60922389 | -112.1604935 | 0 |
| WEST | 2047 | 2713883 | 2047 | 20165282 | 16634 | 4 | Regular | 51 | Sunday | s | South | ASUW | 7:08 AM | 8:25 AM | 51PE | 27.75 | 77 | 26 | 12 | 14 LC40 | 6:35 AM | 8:51 AM | ASU West Campus | 33.60922389 | -112.1604935 | 51st Ave & Pecos Rd | 33.29045953 | -112.1690898 | 33 |
| WEST | 2047 | 2713883 | 2047 | 20165269 | 16601 | 5 | Regular | 51 | Sunday | s | North | 51PE | 8:51 AM | 10:07 AM | ASUW | 24.97 | 76 | 25 | 12 | 13 LC40 | 8:25 AM | 10:32 AM | 51st Ave & Pecos Rd | 33.29045953 | -112.1690898 | ASU West Campus | 33.60922389 | -112.1604935 | 26 |
| WEST | 2047 | 2713883 | 2047 | 20165771 | 16660 | 6 | Regular | 51 | Sunday | s | South | ASUW | 10:32 AM | 11:28 AM | BA51 | 17.01 | 56 | 10 | 9 | 1 LC40 | 10:07 AM | 11:28 AM | ASU West Campus | 33.60922389 | -112.1604935 | 51st Ave & Baseline Rd | 33.37752263 | -112.1682551 | 25 |
| WEST | 2047 | 2713883 | 2047 | 20166165 | 70136566 | 7 | Deadhead | 51 | Sunday | s | | BA51 | 11:28 AM | 11:33 AM | BA51 | 1.85 | 5 | | | LC40 | 11:28 AM | 11:43 AM | 51st Ave & Baseline Rd | 33.37752263 | -112.1682551 | 51st Ave & Baseline Rd | 33.37752263 | -112.1682551 | 0 |
| WEST | 2047 | 2713883 | 2047 | 20165765 | 16627 | 8 | Regular | 51 | Sunday | s | North | BA51 | 11:43 AM | 12:38 PM | ASUW | 16.31 | 55 | 24 | 9 | 15 LC40 | 11:33 AM | 1:02 PM | 51st Ave & Baseline Rd | 33.37752263 | -112.1682551 | ASU West Campus | 33.60922389 | -112.1604935 | 10 |
| WEST | 2047 | 2713883 | 2047 | 20165287 | 16636 | 9 | Regular | 51 | Sunday | s | South | ASUW | 1:02 PM | 2:26 PM | 51PE | 27.75 | 84 | 24 | 13 | 11 LC40 | 12:38 PM | 2:50 PM | ASU West Campus | 33.60922389 | -112.1604935 | 51st Ave & Pecos Rd | 33.29045953 | -112.1690898 | 24 |
| WEST | 2047 | 2713883 | 2047 | 20165275 | 16599 | 10 | Regular | 51 | Sunday | s | North | 51PE | 2:50 PM | 4:08 PM | ASUW | 24.97 | 78 | 25 | 12 | 13 LC40 | 2:26 PM | 4:33 PM | 51st Ave & Pecos Rd | 33.29045953 | -112.1690898 | ASU West Campus | 33.60922389 | -112.1604935 | 24 |
| WEST | 2047 | 2713883 | 2047 | 20165778 | 16656 | 11 | Regular | 51 | Sunday | s | South | ASUW | 4:33 PM | 5:29 PM | BA51 | 17.01 | 56 | 9 | 9 | 0 LC40 | 4:08 PM | 5:29 PM | ASU West Campus | 33.60922389 | -112.1604935 | 51st Ave & Baseline Rd | 33.37752263 | -112.1682551 | 25 |
| WEST | 2047 | 2713883 | 2047 | 20166166 | 70136567 | 12 | Deadhead | 51 | Sunday | s | | BA51 | 5:29 PM | 5:34 PM | BA51 | 1.85 | 5 | | | LC40 | 5:29 PM | 5:43 PM | 51st Ave & Baseline Rd | 33.37752263 | -112.1682551 | 51st Ave & Baseline Rd | 33.37752263 | -112.1682551 | 0 |
| WEST | 2047 | 2713883 | 2047 | 20165772 | 16620 | 13 | Regular | 51 | Sunday | s | North | BA51 | 5:43 PM | 6:36 PM | ASUW | 16.31 | 53 | 29 | 8 | 21 LC40 | 5:34 PM | 7:05 PM | 51st Ave & Baseline Rd | 33.37752263 | -112.1682551 | ASU West Campus | 33.60922389 | -112.1604935 | 9 |
| WEST | 2047 | 2713883 | 2047 | 20165760 | 16663 | 14 | Regular | 51 | Sunday | s | South | ASUW | 7:05 PM | 8:27 PM | 51PE | 27.75 | 82 | 26 | 13 | 13 LC40 | 6:36 PM | 8:53 PM | ASU West Campus | 33.60922389 | -112.1604935 | 51st Ave & Pecos Rd | 33.29045953 | -112.1690898 | 29 |
| WEST | 2047 | 2713883 | 2047 | 20165763 | 16626 | 15 | Regular | 51 | Sunday | s | North | 51PE | 8:53 PM | 10:02 PM | ASUW | 24.97 | 69 | 36 | 11 | 25 LC40 | 8:27 PM | 10:38 PM | 51st Ave & Pecos Rd | 33.29045953 | -112.1690898 | ASU West Campus | 33.60922389 | -112.1604935 | 26 |
| WEST | 2047 | 2713883 | 2047 | 20165961 | 16633 | 16 | Regular | 51 | Sunday | s | South | ASUW | 10:38 PM | 11:27 PM | BA51 | 17.01 | 49 | | | LC40 | 10:02 PM | 11:27 PM | ASU West Campus | 33.60922389 | -112.1604935 | 51st Ave & Baseline Rd | 33.37752263 | -112.1682551 | 36 |
| WEST | 2047 | 2713883 | 2047 | 20166168 | 70136569 | 17 | Pull-in | 51 | Sunday | s | | BA51 | 11:27 PM | 11:53 PM | WEST | 8.80 | 26 | | | LC40 | 11:27 PM | | 51st Ave & Baseline Rd | 33.37752263 | -112.1682551 | West Transit Facility | 33.45411524 | -112.2287661 | 0 |
| WEST | 2048 | 2713920 | 2048 | | | 1 | Prep-out | | | | | WEST | 5:05 AM | 5:20 AM | WEST | | | | | LC40 | | 5:20 AM | West Transit Facility | 33.45411524 | -112.2287661 | West Transit Facility | 33.45411524 | -112.2287661 | 52597745 |
| WEST | 2048 | 2713920 | 2048 | 20166421 | 70138108 | 2 | Pull-out | 3 | Sunday | s | | WEST | 5:20 AM | 5:25 AM | 83VB | 1.63 | 5 | | | LC40 | | 5:25 AM | West Transit Facility | 33.45411524 | -112.2287661 | 83rd Ave & Van Buren St | 33.45176014 | -112.2383454 | 52597760 |
| WEST | 2048 | 2713920 | 2048 | 20165982 | 95444 | 3 | Regular | 3 | Sunday | s | East | 83VB | 5:25 AM | 6:32 AM | VBGP | 16.15 | 67 | 14 | 9 | 5 LC40 | 5:25 AM | 6:32 AM | 83rd Ave & Van Buren St | 33.45176014 | -112.2383454 | Galvin Pkwy & Van Buren St | 33.45074827 | -111.9561774 | 0 |
| WEST | 2048 | 2713920 | 2048 | 20166414 | 70138101 | 4 | Deadhead | 3 | Sunday | s | | VBGP | 6:32 AM | 6:37 AM | PHZO | 1.59 | 5 | | | LC40 | 6:32 AM | 6:51 AM | Galvin Pkwy & Van Buren St | 33.45074827 | -111.9561774 | Phoenix Zoo | 33.45351604 | -111.9479857 | 0 |
| WEST | 2048 | 2713920 | 2048 | 20165595 | 16178 | 5 | Regular | 3 | Sunday | s | West | PHZO | 6:51 AM | 8:01 AM | 83VB | 17.00 | 70 | 20 | 9 | 11 LC40 | 6:37 AM | 8:01 AM | Phoenix Zoo | 33.45351604 | -111.9479857 | 83rd Ave & Van Buren St | 33.45176014 | -112.2383454 | 14 |
| WEST | 2048 | 2713920 | 2048 | 20166415 | 70138102 | 6 | Deadhead | 3 | Sunday | s | | 83VB | 8:01 AM | 8:05 AM | 83VB | 1.03 | 4 | | | LC40 | 8:01 AM | 8:25 AM | 83rd Ave & Van Buren St | 33.45176014 | -112.2383454 | 83rd Ave & Van Buren St | 33.45176014 | -112.2383454 | 0 |
| WEST | 2048 | 2713920 | 2048 | 20165620 | 16155 | 7 | Regular | 3 | Sunday | s | East | 83VB | 8:25 AM | 9:36 AM | PHZO | 16.92 | 71 | 15 | 9 | 6 LC40 | 8:05 AM | 9:51 AM | 83rd Ave & Van Buren St | 33.45176014 | -112.2383454 | Phoenix Zoo | 33.45351604 | -111.9479857 | 20 |
| WEST | 2048 | 2713920 | 2048 | 20165597 | 16181 | 8 | Regular | 3 | Sunday | s | West | PHZO | 9:51 AM | 11:01 AM | 83VB | 17.00 | 70 | 20 | 9 | 11 LC40 | 9:36 AM | 11:01 AM | Phoenix Zoo | 33.45351604 | -111.9479857 | 83rd Ave & Van Buren St | 33.45176014 | -112.2383454 | 15 |

| | | | | | | | | | | | | | | | | | | | | | | | | | | | | | |
|---|---|---|---|---|---|---|---|---|---|---|---|---|---|---|---|---|---|---|---|---|---|---|---|---|---|---|---|---|---|
| WEST | 2048 | 2713920 | 2048 | 20166416 | 70138103 | 9 | Deadhead | 3 | Sunday | s | | 83VB | 11:01 AM | 11:05 AM | 83VB | 1.03 | 4 | | | | LC40 | 11:01 AM | 11:25 AM | 83rd Ave & Van Buren St | 33.45176014 | -112.2383454 | 83rd Ave & Van Buren St | 33.45176014 | -112.2383454 | 0 |
| WEST | 2048 | 2713920 | 2048 | 20165627 | 16158 | 10 | Regular | 3 | Sunday | s | East | 83VB | 11:25 AM | 12:36 PM | PHZO | 16.92 | 71 | 15 | 9 | 6 | LC40 | 11:05 AM | 12:51 PM | 83rd Ave & Van Buren St | 33.45176014 | -112.2383454 | Phoenix Zoo | 33.45351604 | -111.9479857 | 20 |
| WEST | 2048 | 2713920 | 2048 | 20165600 | 16184 | 11 | Regular | 3 | Sunday | s | West | PHZO | 12:51 PM | 2:01 PM | 83VB | 17.00 | 70 | 20 | 9 | 11 | LC40 | 12:36 PM | 2:01 PM | Phoenix Zoo | 33.45351604 | -111.9479857 | 83rd Ave & Van Buren St | 33.45176014 | -112.2383454 | 15 |
| WEST | 2048 | 2713920 | 2048 | 20166417 | 70138104 | 12 | Deadhead | 3 | Sunday | s | | 83VB | 2:01 PM | 2:05 PM | 83VB | 1.03 | 4 | | | | LC40 | 2:01 PM | 2:25 PM | 83rd Ave & Van Buren St | 33.45176014 | -112.2383454 | 83rd Ave & Van Buren St | 33.45176014 | -112.2383454 | 0 |
| WEST | 2048 | 2713920 | 2048 | 20165626 | 16161 | 13 | Regular | 3 | Sunday | s | East | 83VB | 2:25 PM | 3:36 PM | PHZO | 16.92 | 71 | 15 | 9 | 6 | LC40 | 2:05 PM | 3:51 PM | 83rd Ave & Van Buren St | 33.45176014 | -112.2383454 | Phoenix Zoo | 33.45351604 | -111.9479857 | 20 |
| WEST | 2048 | 2713920 | 2048 | 20165603 | 16187 | 14 | Regular | 3 | Sunday | s | West | PHZO | 3:51 PM | 5:01 PM | 83VB | 17.00 | 70 | 20 | 9 | 11 | LC40 | 3:36 PM | 5:01 PM | Phoenix Zoo | 33.45351604 | -111.9479857 | 83rd Ave & Van Buren St | 33.45176014 | -112.2383454 | 15 |
| WEST | 2048 | 2713920 | 2048 | 20166418 | 70138105 | 15 | Deadhead | 3 | Sunday | s | | 83VB | 5:01 PM | 5:05 PM | 83VB | 1.03 | 4 | | | | LC40 | 5:01 PM | 5:25 PM | 83rd Ave & Van Buren St | 33.45176014 | -112.2383454 | 83rd Ave & Van Buren St | 33.45176014 | -112.2383454 | 0 |
| WEST | 2048 | 2713920 | 2048 | 20165632 | 16164 | 16 | Regular | 3 | Sunday | s | East | 83VB | 5:25 PM | 6:36 PM | PHZO | 16.92 | 71 | 15 | 9 | 6 | LC40 | 5:05 PM | 6:51 PM | 83rd Ave & Van Buren St | 33.45176014 | -112.2383454 | Phoenix Zoo | 33.45351604 | -111.9479857 | 20 |
| WEST | 2048 | 2713920 | 2048 | 20165608 | 16190 | 17 | Regular | 3 | Sunday | s | West | PHZO | 6:51 PM | 8:01 PM | 83VB | 17.00 | 70 | 20 | 9 | 11 | LC40 | 6:36 PM | 8:01 PM | Phoenix Zoo | 33.45351604 | -111.9479857 | 83rd Ave & Van Buren St | 33.45176014 | -112.2383454 | 15 |
| WEST | 2048 | 2713920 | 2048 | 20166419 | 70138106 | 18 | Deadhead | 3 | Sunday | s | | 83VB | 8:01 PM | 8:05 PM | 83VB | 1.03 | 4 | | | | LC40 | 8:01 PM | 8:25 PM | 83rd Ave & Van Buren St | 33.45176014 | -112.2383454 | 83rd Ave & Van Buren St | 33.45176014 | -112.2383454 | 0 |
| WEST | 2048 | 2713920 | 2048 | 20165635 | 16167 | 19 | Regular | 3 | Sunday | s | East | 83VB | 8:25 PM | 9:32 PM | VBGP | 16.15 | 67 | 16 | 9 | 7 | LC40 | 8:05 PM | 9:32 PM | 83rd Ave & Van Buren St | 33.45176014 | -112.2383454 | Galvin Pkwy & Van Buren St | 33.45074827 | -111.9561774 | 20 |
| WEST | 2048 | 2713920 | 2048 | 20166420 | 70138107 | 20 | Deadhead | 3 | Sunday | s | | VBGP | 9:32 PM | 9:38 PM | VBGP | 1.24 | 6 | | | | LC40 | 9:32 PM | 9:54 PM | Galvin Pkwy & Van Buren St | 33.45074827 | -111.9561774 | Galvin Pkwy & Van Buren St | 33.45074827 | -111.9561774 | 0 |
| WEST | 2048 | 2713920 | 2048 | 20165654 | 16209 | 21 | Regular | 3 | Sunday | s | West | VBGP | 9:54 PM | 11:01 PM | 83VB | 16.30 | 67 | | | | LC40 | 9:38 PM | 11:01 PM | Galvin Pkwy & Van Buren St | 33.45074827 | -111.9561774 | 83rd Ave & Van Buren St | 33.45176014 | -112.2383454 | 16 |
| WEST | 2048 | 2713920 | 2048 | 20166422 | 70138109 | 22 | Pull-in | 3 | Sunday | s | | 83VB | 11:01 PM | 11:06 PM | WEST | 1.78 | 5 | | | | LC40 | 11:01 PM | | 83rd Ave & Van Buren St | 33.45176014 | -112.2383454 | West Transit Facility | 33.45411524 | -112.2287661 | 0 |
| WEST | 2049 | 2713921 | 2049 | | | 1 | Prep-out | | | | | WEST | 5:05 AM | 5:20 AM | WEST | | | | | | LC40 | | 5:20 AM | West Transit Facility | 33.45411524 | -112.2287661 | West Transit Facility | 33.45411524 | -112.2287661 | 52597745 |
| WEST | 2049 | 2713921 | 2049 | 20166432 | 70138119 | 2 | Pull-out | 13 | Sunday | s | | WEST | 5:20 AM | 5:30 AM | 75BU | 1.61 | 10 | | | | LC40 | | 5:30 AM | West Transit Facility | 33.45411524 | -112.2287661 | 75th Ave & Buckeye Rd | 33.43712491 | -112.2209797 | 52597760 |
| WEST | 2049 | 2713921 | 2049 | 20165991 | 70136002 | 3 | Regular | 13 | Sunday | s | East | 75BU | 5:30 AM | 6:07 AM | SKT2 | 11.95 | 37 | 8 | 5 | 3 | LC40 | 5:30 AM | 6:15 AM | 75th Ave & Buckeye Rd | 33.43712491 | -112.2209797 | Sky Harbor West | 33.43650803 | -112.0139836 | 0 |
| WEST | 2049 | 2713921 | 2049 | 20165384 | 70134003 | 4 | Regular | 13 | Sunday | s | West | SKT2 | 6:15 AM | 6:54 AM | 75BU-W | 12.39 | 39 | 32 | 5 | 27 | LC40 | 6:07 AM | 6:54 AM | Sky Harbor West | 33.43650803 | -112.0139836 | Buckeye Rd & 75th Av Westbound | 33.43725787 | -112.2216752 | 8 |
| WEST | 2049 | 2713921 | 2049 | 20166423 | 70138110 | 5 | Deadhead | 13 | Sunday | s | | 75BU-W | 6:54 AM | 6:58 AM | 75BU | 1.65 | 4 | | | | LC40 | 6:54 AM | 7:30 AM | Buckeye Rd & 75th Av Westbound | 33.43725787 | -112.2216752 | 75th Ave & Buckeye Rd | 33.43712491 | -112.2209797 | 0 |
| WEST | 2049 | 2713921 | 2049 | 20165669 | 70136006 | 6 | Regular | 13 | Sunday | s | East | 75BU | 7:30 AM | 8:07 AM | SKT2 | 11.95 | 37 | 8 | 5 | 3 | LC40 | 6:58 AM | 8:15 AM | 75th Ave & Buckeye Rd | 33.43712491 | -112.2209797 | Sky Harbor West | 33.43650803 | -112.0139836 | 32 |
| WEST | 2049 | 2713921 | 2049 | 20165385 | 70134007 | 7 | Regular | 13 | Sunday | s | West | SKT2 | 8:15 AM | 8:54 AM | 75BU-W | 12.39 | 39 | 32 | 5 | 27 | LC40 | 8:07 AM | 8:54 AM | Sky Harbor West | 33.43650803 | -112.0139836 | Buckeye Rd & 75th Av Westbound | 33.43725787 | -112.2216752 | 8 |
| WEST | 2049 | 2713921 | 2049 | 20166424 | 70138111 | 8 | Deadhead | 13 | Sunday | s | | 75BU-W | 8:54 AM | 8:58 AM | 75BU | 1.65 | 4 | | | | LC40 | 8:54 AM | 9:30 AM | Buckeye Rd & 75th Av Westbound | 33.43725787 | -112.2216752 | 75th Ave & Buckeye Rd | 33.43712491 | -112.2209797 | 0 |
| WEST | 2049 | 2713921 | 2049 | 20165671 | 70136010 | 9 | Regular | 13 | Sunday | s | East | 75BU | 9:30 AM | 10:07 AM | SKT2 | 11.95 | 37 | 8 | 5 | 3 | LC40 | 8:58 AM | 10:15 AM | 75th Ave & Buckeye Rd | 33.43712491 | -112.2209797 | Sky Harbor West | 33.43650803 | -112.0139836 | 32 |
| WEST | 2049 | 2713921 | 2049 | 20165393 | 70134011 | 10 | Regular | 13 | Sunday | s | West | SKT2 | 10:15 AM | 10:54 AM | 75BU-W | 12.39 | 39 | 32 | 5 | 27 | LC40 | 10:07 AM | 10:54 AM | Sky Harbor West | 33.43650803 | -112.0139836 | Buckeye Rd & 75th Av Westbound | 33.43725787 | -112.2216752 | 8 |
| WEST | 2049 | 2713921 | 2049 | 20166425 | 70138112 | 11 | Deadhead | 13 | Sunday | s | | 75BU-W | 10:54 AM | 10:58 AM | 75BU | 1.65 | 4 | | | | LC40 | 10:54 AM | 11:30 AM | Buckeye Rd & 75th Av Westbound | 33.43725787 | -112.2216752 | 75th Ave & Buckeye Rd | 33.43712491 | -112.2209797 | 0 |
| WEST | 2049 | 2713921 | 2049 | 20165673 | 70136014 | 12 | Regular | 13 | Sunday | s | East | 75BU | 11:30 AM | 12:07 PM | SKT2 | 11.95 | 37 | 8 | 5 | 3 | LC40 | 10:58 AM | 12:15 PM | 75th Ave & Buckeye Rd | 33.43712491 | -112.2209797 | Sky Harbor West | 33.43650803 | -112.0139836 | 32 |
| WEST | 2049 | 2713921 | 2049 | 20165381 | 70134015 | 13 | Regular | 13 | Sunday | s | West | SKT2 | 12:15 PM | 12:55 PM | 75BU-W | 12.39 | 40 | 31 | 5 | 26 | LC40 | 12:07 PM | 12:55 PM | Sky Harbor West | 33.43650803 | -112.0139836 | Buckeye Rd & 75th Av Westbound | 33.43725787 | -112.2216752 | 8 |
| WEST | 2049 | 2713921 | 2049 | 20166426 | 70138113 | 14 | Deadhead | 13 | Sunday | s | | 75BU-W | 12:55 PM | 12:59 PM | 75BU | 1.65 | 4 | | | | LC40 | 12:55 PM | 1:30 PM | Buckeye Rd & 75th Av Westbound | 33.43725787 | -112.2216752 | 75th Ave & Buckeye Rd | 33.43712491 | -112.2209797 | 0 |
| WEST | 2049 | 2713921 | 2049 | 20165664 | 70136018 | 15 | Regular | 13 | Sunday | s | East | 75BU | 1:30 PM | 2:07 PM | SKT2 | 11.95 | 37 | 8 | 5 | 3 | LC40 | 12:59 PM | 2:15 PM | 75th Ave & Buckeye Rd | 33.43712491 | -112.2209797 | Sky Harbor West | 33.43650803 | -112.0139836 | 31 |
| WEST | 2049 | 2713921 | 2049 | 20165390 | 70134019 | 16 | Regular | 13 | Sunday | s | West | SKT2 | 2:15 PM | 2:55 PM | 75BU-W | 12.39 | 40 | 31 | 5 | 26 | LC40 | 2:07 PM | 2:55 PM | Sky Harbor West | 33.43650803 | -112.0139836 | Buckeye Rd & 75th Av Westbound | 33.43725787 | -112.2216752 | 8 |
| WEST | 2049 | 2713921 | 2049 | 20166427 | 70138114 | 17 | Deadhead | 13 | Sunday | s | | 75BU-W | 2:55 PM | 2:59 PM | 75BU | 1.65 | 4 | | | | LC40 | 2:55 PM | 3:30 PM | Buckeye Rd & 75th Av Westbound | 33.43725787 | -112.2216752 | 75th Ave & Buckeye Rd | 33.43712491 | -112.2209797 | 0 |
| WEST | 2049 | 2713921 | 2049 | 20165675 | 70136022 | 18 | Regular | 13 | Sunday | s | East | 75BU | 3:30 PM | 4:07 PM | SKT2 | 11.95 | 37 | 8 | 5 | 3 | LC40 | 2:59 PM | 4:15 PM | 75th Ave & Buckeye Rd | 33.43712491 | -112.2209797 | Sky Harbor West | 33.43650803 | -112.0139836 | 31 |
| WEST | 2049 | 2713921 | 2049 | 20165392 | 70134023 | 19 | Regular | 13 | Sunday | s | West | SKT2 | 4:15 PM | 4:55 PM | 75BU-W | 12.39 | 40 | 31 | 5 | 26 | LC40 | 4:07 PM | 4:55 PM | Sky Harbor West | 33.43650803 | -112.0139836 | Buckeye Rd & 75th Av Westbound | 33.43725787 | -112.2216752 | 8 |
| WEST | 2049 | 2713921 | 2049 | 20166428 | 70138115 | 20 | Deadhead | 13 | Sunday | s | | 75BU-W | 4:55 PM | 4:59 PM | 75BU | 1.65 | 4 | | | | LC40 | 4:55 PM | 5:30 PM | Buckeye Rd & 75th Av Westbound | 33.43725787 | -112.2216752 | 75th Ave & Buckeye Rd | 33.43712491 | -112.2209797 | 0 |
| WEST | 2049 | 2713921 | 2049 | 20165677 | 70136026 | 21 | Regular | 13 | Sunday | s | East | 75BU | 5:30 PM | 6:07 PM | SKT2 | 11.95 | 37 | 8 | 5 | 3 | LC40 | 4:59 PM | 6:15 PM | 75th Ave & Buckeye Rd | 33.43712491 | -112.2209797 | Sky Harbor West | 33.43650803 | -112.0139836 | 31 |
| WEST | 2049 | 2713921 | 2049 | 20165399 | 70134027 | 22 | Regular | 13 | Sunday | s | West | SKT2 | 6:15 PM | 6:55 PM | 75BU-W | 12.39 | 40 | 31 | 5 | 26 | LC40 | 6:07 PM | 6:55 PM | Sky Harbor West | 33.43650803 | -112.0139836 | Buckeye Rd & 75th Av Westbound | 33.43725787 | -112.2216752 | 8 |
| WEST | 2049 | 2713921 | 2049 | 20166429 | 70138116 | 23 | Deadhead | 13 | Sunday | s | | 75BU-W | 6:55 PM | 6:59 PM | 75BU | 1.65 | 4 | | | | LC40 | 6:55 PM | 7:30 PM | Buckeye Rd & 75th Av Westbound | 33.43725787 | -112.2216752 | 75th Ave & Buckeye Rd | 33.43712491 | -112.2209797 | 0 |
| WEST | 2049 | 2713921 | 2049 | 20165680 | 70136030 | 24 | Regular | 13 | Sunday | s | East | 75BU | 7:30 PM | 8:07 PM | SKT2 | 11.95 | 37 | 8 | 5 | 3 | LC40 | 6:59 PM | 8:15 PM | 75th Ave & Buckeye Rd | 33.43712491 | -112.2209797 | Sky Harbor West | 33.43650803 | -112.0139836 | 31 |
| WEST | 2049 | 2713921 | 2049 | 20165412 | 70134031 | 25 | Regular | 13 | Sunday | s | West | SKT2 | 8:15 PM | 8:55 PM | 75BU-W | 12.39 | 40 | 31 | 5 | 26 | LC40 | 8:07 PM | 8:55 PM | Sky Harbor West | 33.43650803 | -112.0139836 | Buckeye Rd & 75th Av Westbound | 33.43725787 | -112.2216752 | 8 |
| WEST | 2049 | 2713921 | 2049 | 20166430 | 70138117 | 26 | Deadhead | 13 | Sunday | s | | 75BU-W | 8:55 PM | 8:59 PM | 75BU | 1.65 | 4 | | | | LC40 | 8:55 PM | 9:30 PM | Buckeye Rd & 75th Av Westbound | 33.43725787 | -112.2216752 | 75th Ave & Buckeye Rd | 33.43712491 | -112.2209797 | 0 |
| WEST | 2049 | 2713921 | 2049 | 20165683 | 70136034 | 27 | Regular | 13 | Sunday | s | East | 75BU | 9:30 PM | 10:07 PM | SKT2 | 11.95 | 37 | 8 | 5 | 3 | LC40 | 8:59 PM | 10:15 PM | 75th Ave & Buckeye Rd | 33.43712491 | -112.2209797 | Sky Harbor West | 33.43650803 | -112.0139836 | 31 |
| WEST | 2049 | 2713921 | 2049 | 20165928 | 70134035 | 28 | Regular | 13 | Sunday | s | West | SKT2 | 10:15 PM | 10:53 PM | 75BU-W | 12.39 | 38 | 5 | 5 | 0 | LC40 | 10:07 PM | 10:53 PM | Sky Harbor West | 33.43650803 | -112.0139836 | Buckeye Rd & 75th Av Westbound | 33.43725787 | -112.2216752 | 8 |
| WEST | 2049 | 2713921 | 2049 | 20166431 | 70138118 | 29 | Deadhead | 13 | Sunday | s | | 75BU-W | 10:53 PM | 10:57 PM | 75BU | 1.65 | 4 | | | | LC40 | 10:53 PM | 11:02 PM | Buckeye Rd & 75th Av Westbound | 33.43725787 | -112.2216752 | 75th Ave & Buckeye Rd | 33.43712491 | -112.2209797 | 0 |
| WEST | 2049 | 2713921 | 2049 | 20165925 | 70136037 | 30 | Regular | 13 | Sunday | s | East | 75BU | 11:02 PM | 11:37 PM | SKT2 | 11.95 | 35 | | | | LC40 | 10:57 PM | 11:37 PM | 75th Ave & Buckeye Rd | 33.43712491 | -112.2209797 | Sky Harbor West | 33.43650803 | -112.0139836 | 5 |
| WEST | 2049 | 2713921 | 2049 | 20166433 | 70138120 | 31 | Pull-in | 13 | Sunday | s | | SKT2 | 11:37 PM | 11:56 PM | WEST | 15.03 | 19 | | | | LC40 | 11:37 PM | | Sky Harbor West | 33.43650803 | -112.0139836 | West Transit Facility | 33.45411524 | -112.2287661 | 0 |
| WEST | 2050 | 2713886 | 2050 | | | 1 | Prep-out | | | | | WEST | 5:06 AM | 5:21 AM | WEST | | | | | | LC60 | | 5:21 AM | West Transit Facility | 33.45411524 | -112.2287661 | West Transit Facility | 33.45411524 | -112.2287661 | 52597746 |
| WEST | 2050 | 2713886 | 2050 | 20166250 | 70137155 | 2 | Pull-out | 17 | Sunday | s | | WEST | 5:21 AM | 5:31 AM | 99MC | 3.50 | 10 | | | | LC60 | | 5:31 AM | West Transit Facility | 33.45411524 | -112.2287661 | 99th Ave & McDowell Rd | 33.46475107 | -112.2725559 | 52597761 |
| WEST | 2050 | 2713886 | 2050 | 20165325 | 16299 | 3 | Regular | 17 | Sunday | s | East | 99MC | 5:31 AM | 6:55 AM | PIMC | 21.72 | 84 | 30 | 11 | 19 | LC60 | 5:31 AM | 6:55 AM | 99th Ave & McDowell Rd | 33.46475107 | -112.2725559 | Pima Rd & McDowell Rd | 33.46580416 | -111.8918629 | 0 |
| WEST | 2050 | 2713886 | 2050 | 20166232 | 70137146 | 4 | Deadhead | 17 | Sunday | s | | PIMC | 6:55 AM | 7:02 AM | PIMC | 2.40 | 7 | | | | LC60 | 6:55 AM | 7:32 AM | Pima Rd & McDowell Rd | 33.46580416 | -111.8918629 | Pima Rd & McDowell Rd | 33.46580416 | -111.8918629 | 0 |
| WEST | 2050 | 2713886 | 2050 | 20165370 | 16335 | 5 | Regular | 17 | Sunday | s | West | PIMC | 7:32 AM | 9:05 AM | 99MC | 22.05 | 93 | 12 | 12 | 0 | LC60 | 7:02 AM | 9:05 AM | Pima Rd & McDowell Rd | 33.46580416 | -111.8918629 | 99th Ave & McDowell Rd | 33.46475107 | -112.2725559 | 30 |
| WEST | 2050 | 2713886 | 2050 | 20166184 | 70137147 | 6 | Deadhead | 17 | Sunday | s | | 99MC | 9:05 AM | 9:12 AM | 99MC | 2.63 | 7 | | | | LC60 | 9:05 AM | 9:24 AM | 99th Ave & McDowell Rd | 33.46475107 | -112.2725559 | 99th Ave & McDowell Rd | 33.46475107 | -112.2725559 | 0 |
| WEST | 2050 | 2713886 | 2050 | 20165329 | 16295 | 7 | Regular | 17 | Sunday | s | East | 99MC | 9:24 AM | 11:00 AM | PIMC | 21.72 | 96 | 25 | 12 | 13 | LC60 | 9:12 AM | 11:00 AM | 99th Ave & McDowell Rd | 33.46475107 | -112.2725559 | Pima Rd & McDowell Rd | 33.46580416 | -111.8918629 | 12 |
| WEST | 2050 | 2713886 | 2050 | 20166248 | 70137148 | 8 | Deadhead | 17 | Sunday | s | | PIMC | 11:00 AM | 11:07 AM | PIMC | 2.40 | 7 | | | | LC60 | 11:00 AM | 11:32 AM | Pima Rd & McDowell Rd | 33.46580416 | -111.8918629 | Pima Rd & McDowell Rd | 33.46580416 | -111.8918629 | 0 |
| WEST | 2050 | 2713886 | 2050 | 20165371 | 16340 | 9 | Regular | 17 | Sunday | s | West | PIMC | 11:32 AM | 1:05 PM | 99MC | 22.05 | 93 | 12 | 12 | 0 | LC60 | 11:07 AM | 1:05 PM | Pima Rd & McDowell Rd | 33.46580416 | -111.8918629 | 99th Ave & McDowell Rd | 33.46475107 | -112.2725559 | 25 |
| WEST | 2050 | 2713886 | 2050 | 20166201 | 70137149 | 10 | Deadhead | 17 | Sunday | s | | 99MC | 1:05 PM | 1:12 PM | 99MC | 2.63 | 7 | | | | LC60 | 1:05 PM | 1:24 PM | 99th Ave & McDowell Rd | 33.46475107 | -112.2725559 | 99th Ave & McDowell Rd | 33.46475107 | -112.2725559 | 0 |
| WEST | 2050 | 2713886 | 2050 | 20165335 | 16294 | 11 | Regular | 17 | Sunday | s | East | 99MC | 1:24 PM | 3:00 PM | PIMC | 21.72 | 96 | 25 | 12 | 13 | LC60 | 1:12 PM | 3:00 PM | 99th Ave & McDowell Rd | 33.46475107 | -112.2725559 | Pima Rd & McDowell Rd | 33.46580416 | -111.8918629 | 12 |
| WEST | 2050 | 2713886 | 2050 | 20166188 | 70137150 | 12 | Deadhead | 17 | Sunday | s | | PIMC | 3:00 PM | 3:07 PM | PIMC | 2.40 | 7 | | | | LC60 | 3:00 PM | 3:32 PM | Pima Rd & McDowell Rd | 33.46580416 | -111.8918629 | Pima Rd & McDowell Rd | 33.46580416 | -111.8918629 | 0 |
| WEST | 2050 | 2713886 | 2050 | 20165377 | 16328 | 13 | Regular | 17 | Sunday | s | West | PIMC | 3:32 PM | 5:05 PM | 99MC | 22.05 | 93 | 12 | 12 | 0 | LC60 | 3:07 PM | 5:05 PM | Pima Rd & McDowell Rd | 33.46580416 | -111.8918629 | 99th Ave & McDowell Rd | 33.46475107 | -112.2725559 | 25 |
| WEST | 2050 | 2713886 | 2050 | 20166180 | 70137151 | 14 | Deadhead | 17 | Sunday | s | | 99MC | 5:05 PM | 5:12 PM | 99MC | 2.63 | 7 | | | | LC60 | 5:05 PM | 5:24 PM | 99th Ave & McDowell Rd | 33.46475107 | -112.2725559 | 99th Ave & McDowell Rd | 33.46475107 | -112.2725559 | 0 |
| WEST | 2050 | 2713886 | 2050 | 20165338 | 16296 | 15 | Regular | 17 | Sunday | s | East | 99MC | 5:24 PM | 7:00 PM | PIMC | 21.72 | 96 | 28 | 12 | 16 | LC60 | 5:12 PM | 7:00 PM | 99th Ave & McDowell Rd | 33.46475107 | -112.2725559 | Pima Rd & McDowell Rd | 33.46580416 | -111.8918629 | 12 |
| WEST | 2050 | 2713886 | 2050 | 20166175 | 70137152 | 16 | Deadhead | 17 | Sunday | s | | PIMC | 7:00 PM | 7:07 PM | PIMC | 2.40 | 7 | | | | LC60 | 7:00 PM | 7:35 PM | Pima Rd & McDowell Rd | 33.46580416 | -111.8918629 | Pima Rd & McDowell Rd | 33.46580416 | -111.8918629 | 0 |
| WEST | 2050 | 2713886 | 2050 | 20165382 | 16329 | 17 | Regular | 17 | Sunday | s | West | PIMC | 7:35 PM | 8:53 PM | 99MC | 22.05 | 78 | 39 | 10 | 29 | LC60 | 7:07 PM | 8:53 PM | Pima Rd & McDowell Rd | 33.46580416 | -111.8918629 | 99th Ave & McDowell Rd | 33.46475107 | -112.2725559 | 28 |
| WEST | 2050 | 2713886 | 2050 | 20166249 | 70137153 | 18 | Deadhead | 17 | Sunday | s | | 99MC | 8:53 PM | 9:00 PM | 99MC | 2.63 | 7 | | | | LC60 | 8:53 PM | 9:39 PM | 99th Ave & McDowell Rd | 33.46475107 | -112.2725559 | 99th Ave & McDowell Rd | 33.46475107 | -112.2725559 | 0 |
| WEST | 2050 | 2713886 | 2050 | 20165663 | 16320 | 19 | Regular | 17 | Sunday | s | East | 99MC | 9:39 PM | 10:39 PM | 52MC | 17.39 | 60 | 36 | 8 | 28 | LC60 | 9:00 PM | 10:39 PM | 99th Ave & McDowell Rd | 33.46475107 | -112.2725559 | 52nd St & McDowell Rd | 33.46556716 | -111.9697435 | 39 |
| WEST | 2050 | 2713886 | 2050 | 20166245 | 70137154 | 20 | Deadhead | 17 | Sunday | s | | 52MC | 10:39 PM | 10:44 PM | 52MC | 1.70 | 5 | | | | LC60 | 10:39 PM | 11:20 PM | 52nd St & McDowell Rd | 33.46556716 | -111.9697435 | 52nd St & McDowell Rd | 33.46556716 | -111.9697435 | 0 |
| WEST | 2050 | 2713886 | 2050 | 20165937 | 16357 | 21 | Regular | 17 | Sunday | s | West | 52MC | 11:20 PM | 12:23 AM | 99MC | 17.55 | 63 | | | | LC60 | 10:44 PM | 12:23 AM | 52nd St & McDowell Rd | 33.46556716 | -111.9697435 | 99th Ave & McDowell Rd | 33.46475107 | -112.2725559 | 36 |
| WEST | 2050 | 2713886 | 2050 | 20166238 | 70137156 | 22 | Pull-in | 17 | Sunday | s | | 99MC | 12:23 AM | 12:33 AM | WEST | 3.50 | 10 | | | | LC60 | 12:23 AM | | 99th Ave & McDowell Rd | 33.46475107 | -112.2725559 | West Transit Facility | 33.45411524 | -112.2287661 | 0 |
| WEST | 2051 | 2713869 | 2051 | | | 1 | Prep-out | | | | | WEST | 5:14 AM | 5:29 AM | WEST | | | | | | LC40 | | 5:29 AM | West Transit Facility | 33.45411524 | -112.2287661 | West Transit Facility | 33.45411524 | -112.2287661 | 52597754 |
| WEST | 2051 | 2713869 | 2051 | 20166722 | 70138890 | 2 | Pull-out | 67 | Sunday | s | | WEST | 5:29 AM | 5:45 AM | 67CA | 5.45 | 16 | | | | LC40 | | 5:45 AM | West Transit Facility | 33.45411524 | -112.2287661 | 67th Ave & Camelback Rd | 33.50934213 | -112.2031583 | 52597769 |
| WEST | 2051 | 2713869 | 2051 | 20166015 | 95475 | 3 | Regular | 67 | Sunday | s | South | 67CA | 5:45 AM | 6:08 AM | SLHS-S | 6.25 | 23 | 12 | 5 | 7 | LC40 | 5:45 AM | 6:08 AM | 67th Ave & Camelback Rd | 33.50934213 | -112.2031583 | Sierra Linda HS-South | 33.41822294 | -112.2041428 | 0 |
| WEST | 2051 | 2713869 | 2051 | 20166708 | 70138873 | 4 | Deadhead | 67 | Sunday | s | | SLHS-S | 6:08 AM | 6:13 AM | 75LB | 2.70 | 5 | | | | LC40 | 6:08 AM | 6:25 AM | Sierra Linda HS-South | 33.41822294 | -112.2041428 | 75th Ave & Lower Buckeye Rd | 33.42294285 | -112.2211466 | 0 |
| WEST | 2051 | 2713869 | 2051 | 20165429 | 16832 | 5 | Regular | 75 | Sunday | s | North | 75LB | 6:25 AM | 6:47 AM | 75CA | 7.41 | 22 | 15 | 5 | 10 | LC40 | 6:13 AM | 6:47 AM | 75th Ave & Lower Buckeye Rd | 33.42294285 | -112.2211466 | 75th Ave & Camelback Rd | 33.50872446 | -112.22051 | 12 |
| WEST | 2051 | 2713869 | 2051 | 20166709 | 70138874 | 6 | Deadhead | 75 | Sunday | s | | 75CA | 6:47 AM | 6:50 AM | 83CA | 1.00 | 3 | | | | LC40 | 6:47 AM | 7:05 AM | 75th Ave & Camelback Rd | 33.50872446 | -112.22051 | 83rd Ave & Camelback Rd | 33.50876654 | -112.2377143 | 0 |
| WEST | 2051 | 2713869 | 2051 | 20165448 | 16938 | 7 | Regular | 83 | Sunday | s | South | 83CA | 7:05 AM | 7:20 AM | 83VB | 5.22 | 15 | 10 | 5 | 5 | LC40 | 6:50 AM | 7:20 AM | 83rd Ave & Van Buren St | 33.50876654 | -112.2377143 | 83rd Ave & Van Buren St | 33.45176014 | -112.2383454 | 15 |
| WEST | 2051 | 2713869 | 2051 | 20166710 | 70138875 | 8 | Deadhead | 83 | Sunday | s | | 83VB | 7:20 AM | 7:24 AM | 83VB | 1.03 | 4 | | | | LC40 | 7:20 AM | 7:34 AM | 83rd Ave & Van Buren St | 33.45176014 | -112.2383454 | 83rd Ave & Van Buren St | 33.45176014 | -112.2383454 | 0 |

| | | | | | | | | | | | | | | | | | | | | | | | | | | | | | | | |
|---|---|---|---|---|---|---|---|---|---|---|---|---|---|---|---|---|---|---|---|---|---|---|---|---|---|---|---|---|---|---|---|
| WEST | 2051 | 2713869 | 2051 | 20165861 | 16921 | 9 | Regular | 83 | Sunday | s | North | 83VB | 7:34 AM | 8:23 AM | ARMA | 15.15 | 49 | 35 | 6 | 29 | LC40 | 7:24 AM | 8:23 AM | 83rd Ave & Van Buren St | 33.45176014 | -112.2383454 | Arrowhead Mall North | 33.64314588 | -112.2249888 | 10 |
| WEST | 2051 | 2713869 | 2051 | 20166837 | 70138979 | 10 | Deadhead | 83 | Sunday | s | | ARMA | 8:23 AM | 8:25 AM | ARMA-L | 0.30 | 2 | | | | LC40 | 8:23 AM | 9:00 AM | Arrowhead Mall North | 33.64314588 | -112.2249888 | Arrowhead Mall Layover | 33.64425392 | -112.2256782 | 0 |
| WEST | 2051 | 2713869 | 2051 | 20166838 | 70138980 | 11 | Deadhead | 83 | Sunday | s | | ARMA-L | 9:00 AM | 9:02 AM | ARMA | 0.30 | 2 | | | | LC40 | 8:25 AM | 9:02 AM | Arrowhead Mall Layover | 33.64425392 | -112.2256782 | Arrowhead Mall North | 33.64314588 | -112.2249888 | 35 |
| WEST | 2051 | 2713869 | 2051 | 20165882 | 16960 | 12 | Regular | 83 | Sunday | s | South | ARMA | 9:02 AM | 9:50 AM | 83VB | 15.34 | 48 | 9 | 6 | 3 | LC40 | 9:02 AM | 9:50 AM | Arrowhead Mall North | 33.64314588 | -112.2249888 | 83rd Ave & Van Buren St | 33.45176014 | -112.2383454 | 0 |
| WEST | 2051 | 2713869 | 2051 | 20166711 | 70138876 | 13 | Deadhead | 83 | Sunday | s | | 83VB | 9:50 AM | 9:54 AM | 83VB | 1.03 | 4 | | | | LC40 | 9:50 AM | 10:03 AM | 83rd Ave & Van Buren St | 33.45176014 | -112.2383454 | 83rd Ave & Van Buren St | 33.45176014 | -112.2383454 | 0 |
| WEST | 2051 | 2713869 | 2051 | 20165462 | 16900 | 14 | Regular | 83 | Sunday | s | North | 83VB | 10:03 AM | 10:22 AM | 83CA | 5.22 | 19 | 5 | 5 | 0 | LC40 | 9:54 AM | 10:22 AM | 83rd Ave & Van Buren St | 33.45176014 | -112.2383454 | 83rd Ave & Camelback Rd | 33.50876654 | -112.2377143 | 9 |
| WEST | 2051 | 2713869 | 2051 | 20166712 | 70138877 | 15 | Deadhead | 83 | Sunday | s | | 83CA | 10:22 AM | 10:25 AM | 75CA | 1.00 | 3 | | | | LC40 | 10:22 AM | 10:30 AM | 83rd Ave & Camelback Rd | 33.50876654 | -112.2377143 | 75th Ave & Camelback Rd | 33.50872446 | -112.22051 | 0 |
| WEST | 2051 | 2713869 | 2051 | 20165417 | 16870 | 16 | Regular | 75 | Sunday | s | South | 75CA | 10:30 AM | 10:53 AM | 75LB | 7.30 | 23 | 18 | 5 | 13 | LC40 | 10:25 AM | 11:11 AM | 75th Ave & Camelback Rd | 33.50872446 | -112.22051 | 75th Ave & Lower Buckeye Rd | 33.42294285 | -112.2211466 | 5 |
| WEST | 2051 | 2713869 | 2051 | 20166821 | 70138963 | 17 | Deadhead | 75 | Sunday | s | | 75LB | 11:11 AM | 11:16 AM | SLHS-N | 2.70 | 5 | | | | LC40 | 10:53 AM | 11:16 AM | 75th Ave & Lower Buckeye Rd | 33.42294285 | -112.2211466 | Sierra Linda HS-North | 33.41877515 | -112.2038817 | 18 |
| WEST | 2051 | 2713869 | 2051 | 20165207 | 16770 | 18 | Regular | 67 | Sunday | s | North | SLHS-N | 11:16 AM | 12:16 PM | 67UN | 16.14 | 60 | 18 | 8 | 10 | LC40 | 11:16 AM | 12:16 PM | Sierra Linda HS-North | 33.41877515 | -112.2038817 | 67th Ave & Union Hills Dr | 33.65281565 | -112.2029624 | 0 |
| WEST | 2051 | 2713869 | 2051 | 20166713 | 70138879 | 19 | Deadhead | 67 | Sunday | s | | 67UN | 12:16 PM | 12:21 PM | 67UN | 0.90 | 5 | | | | LC40 | 12:16 PM | 12:39 PM | 67th Ave & Union Hills Dr | 33.65281565 | -112.2029624 | 67th Ave & Union Hills Dr | 33.65281565 | -112.2029624 | 0 |
| WEST | 2051 | 2713869 | 2051 | 20165223 | 16814 | 20 | Regular | 67 | Sunday | s | South | 67UN | 12:39 PM | 1:41 PM | SLHS-S | 16.14 | 62 | 9 | 8 | 1 | LC40 | 12:21 PM | 1:41 PM | 67th Ave & Union Hills Dr | 33.65281565 | -112.2029624 | Sierra Linda HS-South | 33.41822294 | -112.2041428 | 18 |
| WEST | 2051 | 2713869 | 2051 | 20166714 | 70138880 | 21 | Deadhead | 67 | Sunday | s | | SLHS-S | 1:41 PM | 1:46 PM | 75LB | 2.70 | 5 | | | | LC40 | 1:41 PM | 1:55 PM | Sierra Linda HS-South | 33.41822294 | -112.2041428 | 75th Ave & Lower Buckeye Rd | 33.42294285 | -112.2211466 | 0 |
| WEST | 2051 | 2713869 | 2051 | 20165913 | 16850 | 22 | Regular | 75 | Sunday | s | North | 75LB | 1:55 PM | 2:23 PM | 75CA | 7.41 | 28 | 19 | 5 | 14 | LC40 | 1:46 PM | 2:23 PM | 75th Ave & Lower Buckeye Rd | 33.42294285 | -112.2211466 | 75th Ave & Camelback Rd | 33.50872446 | -112.22051 | 9 |
| WEST | 2051 | 2713869 | 2051 | 20166715 | 70138881 | 23 | Deadhead | 75 | Sunday | s | | 75CA | 2:23 PM | 2:26 PM | 67CA | 1.00 | 3 | | | | LC40 | 2:23 PM | 2:45 PM | 75th Ave & Camelback Rd | 33.50872446 | -112.22051 | 67th Ave & Camelback Rd | 33.50934213 | -112.2031583 | 0 |
| WEST | 2051 | 2713869 | 2051 | 20165900 | 16785 | 24 | Regular | 67 | Sunday | s | South | 67CA | 2:45 PM | 3:12 PM | SLHS-S | 6.25 | 27 | 8 | 5 | 3 | LC40 | 2:26 PM | 3:12 PM | 67th Ave & Camelback Rd | 33.50934213 | -112.2031583 | Sierra Linda HS-South | 33.41822294 | -112.2041428 | 19 |
| WEST | 2051 | 2713869 | 2051 | 20166716 | 70138882 | 25 | Deadhead | 67 | Sunday | s | | SLHS-S | 3:12 PM | 3:17 PM | 75LB | 2.70 | 5 | | | | LC40 | 3:12 PM | 3:25 PM | Sierra Linda HS-South | 33.41822294 | -112.2041428 | 75th Ave & Lower Buckeye Rd | 33.42294285 | -112.2211466 | 0 |
| WEST | 2051 | 2713869 | 2051 | 20165438 | 16836 | 26 | Regular | 75 | Sunday | s | North | 75LB | 3:25 PM | 3:55 PM | 75CA | 7.41 | 30 | 5 | 5 | 0 | LC40 | 3:17 PM | 3:55 PM | 75th Ave & Lower Buckeye Rd | 33.42294285 | -112.2211466 | 75th Ave & Camelback Rd | 33.50872446 | -112.22051 | 8 |
| WEST | 2051 | 2713869 | 2051 | 20166717 | 70138883 | 27 | Deadhead | 75 | Sunday | s | | 75CA | 3:55 PM | 3:58 PM | 83CA | 1.00 | 3 | | | | LC40 | 3:55 PM | 4:03 PM | 75th Ave & Camelback Rd | 33.50872446 | -112.22051 | 83rd Ave & Camelback Rd | 33.50876654 | -112.2377143 | 0 |
| WEST | 2051 | 2713869 | 2051 | 20165455 | 16940 | 28 | Regular | 83 | Sunday | s | South | 83CA | 4:03 PM | 4:21 PM | 83VB | 5.22 | 18 | 8 | 5 | 3 | LC40 | 3:58 PM | 4:21 PM | 83rd Ave & Camelback Rd | 33.50876654 | -112.2377143 | 83rd Ave & Van Buren St | 33.45176014 | -112.2383454 | 5 |
| WEST | 2051 | 2713869 | 2051 | 20166718 | 70138884 | 29 | Deadhead | 83 | Sunday | s | | 83VB | 4:21 PM | 4:25 PM | 83VB | 1.03 | 4 | | | | LC40 | 4:21 PM | 4:33 PM | 83rd Ave & Van Buren St | 33.45176014 | -112.2383454 | 83rd Ave & Van Buren St | 33.45176014 | -112.2383454 | 0 |
| WEST | 2051 | 2713869 | 2051 | 20165846 | 16919 | 30 | Regular | 83 | Sunday | s | North | 83VB | 4:33 PM | 5:25 PM | ARMA | 15.15 | 52 | 32 | 7 | 25 | LC40 | 4:25 PM | 5:25 PM | 83rd Ave & Van Buren St | 33.45176014 | -112.2383454 | Arrowhead Mall North | 33.64314588 | -112.2249888 | 8 |
| WEST | 2051 | 2713869 | 2051 | 20166855 | 70138997 | 31 | Deadhead | 83 | Sunday | s | | ARMA | 5:25 PM | 5:27 PM | ARMA-L | 0.30 | 2 | | | | LC40 | 5:25 PM | 5:59 PM | Arrowhead Mall North | 33.64314588 | -112.2249888 | Arrowhead Mall Layover | 33.64425392 | -112.2256782 | 0 |
| WEST | 2051 | 2713869 | 2051 | 20166856 | 70138998 | 32 | Deadhead | 83 | Sunday | s | | ARMA-L | 5:59 PM | 6:01 PM | ARMA | 0.30 | 2 | | | | LC40 | 5:27 PM | 6:01 PM | Arrowhead Mall Layover | 33.64425392 | -112.2256782 | Arrowhead Mall North | 33.64314588 | -112.2249888 | 32 |
| WEST | 2051 | 2713869 | 2051 | 20165874 | 16952 | 33 | Regular | 83 | Sunday | s | South | ARMA | 6:01 PM | 6:51 PM | 83VB | 15.34 | 50 | 7 | 6 | 1 | LC40 | 6:01 PM | 6:51 PM | Arrowhead Mall North | 33.64314588 | -112.2249888 | 83rd Ave & Van Buren St | 33.45176014 | -112.2383454 | 0 |
| WEST | 2051 | 2713869 | 2051 | 20166719 | 70138885 | 34 | Deadhead | 83 | Sunday | s | | 83VB | 6:51 PM | 6:55 PM | 83VB | 1.03 | 4 | | | | LC40 | 6:51 PM | 7:02 PM | 83rd Ave & Van Buren St | 33.45176014 | -112.2383454 | 83rd Ave & Van Buren St | 33.45176014 | -112.2383454 | 0 |
| WEST | 2051 | 2713869 | 2051 | 20165475 | 16905 | 35 | Regular | 83 | Sunday | s | North | 83VB | 7:02 PM | 7:20 PM | 83CA | 5.22 | 18 | 7 | 5 | 2 | LC40 | 6:55 PM | 7:20 PM | 83rd Ave & Van Buren St | 33.45176014 | -112.2383454 | 83rd Ave & Camelback Rd | 33.50876654 | -112.2377143 | 7 |
| WEST | 2051 | 2713869 | 2051 | 20166720 | 70138886 | 36 | Deadhead | 83 | Sunday | s | | 83CA | 7:20 PM | 7:23 PM | 75CA | 1.00 | 3 | | | | LC40 | 7:20 PM | 7:30 PM | 83rd Ave & Camelback Rd | 33.50876654 | -112.2377143 | 75th Ave & Camelback Rd | 33.50872446 | -112.22051 | 0 |
| WEST | 2051 | 2713869 | 2051 | 20165423 | 16867 | 37 | Regular | 75 | Sunday | s | South | 75CA | 7:30 PM | 7:55 PM | 75LB | 7.30 | 25 | 18 | 5 | 13 | LC40 | 7:23 PM | 8:13 PM | 75th Ave & Camelback Rd | 33.50872446 | -112.22051 | 75th Ave & Lower Buckeye Rd | 33.42294285 | -112.2211466 | 7 |
| WEST | 2051 | 2713869 | 2051 | 20166822 | 70138945 | 38 | Deadhead | 75 | Sunday | s | | 75LB | 8:13 PM | 8:18 PM | SLHS-N | 2.70 | 5 | | | | LC40 | 7:55 PM | 8:18 PM | 75th Ave & Lower Buckeye Rd | 33.42294285 | -112.2211466 | Sierra Linda HS-North | 33.41877515 | -112.2038817 | 18 |
| WEST | 2051 | 2713869 | 2051 | 20165216 | 16768 | 39 | Regular | 67 | Sunday | s | North | SLHS-N | 8:18 PM | 8:40 PM | 67CA | 6.27 | 22 | 17 | 5 | 12 | LC40 | 8:18 PM | 8:40 PM | Sierra Linda HS-North | 33.41877515 | -112.2038817 | 67th Ave & Camelback Rd | 33.50934213 | -112.2031583 | 0 |
| WEST | 2051 | 2713869 | 2051 | 20166721 | 70138888 | 40 | Deadhead | 67 | Sunday | s | | 67CA | 8:40 PM | 8:43 PM | 75CA | 1.00 | 3 | | | | LC40 | 8:40 PM | 9:00 PM | 67th Ave & Camelback Rd | 33.50934213 | -112.2031583 | 75th Ave & Camelback Rd | 33.50872446 | -112.22051 | 0 |
| WEST | 2051 | 2713869 | 2051 | 20165864 | 16888 | 41 | Regular | 75 | Sunday | s | South | 75CA | 9:00 PM | 9:23 PM | 75LB | 7.30 | 23 | 23 | 5 | 18 | LC40 | 8:43 PM | 9:46 PM | 75th Ave & Camelback Rd | 33.50872446 | -112.22051 | 75th Ave & Lower Buckeye Rd | 33.42294285 | -112.2211466 | 17 |
| WEST | 2051 | 2713869 | 2051 | 20166823 | 70138942 | 42 | Deadhead | 75 | Sunday | s | | 75LB | 9:46 PM | 9:51 PM | SLHS-N | 2.70 | 5 | | | | LC40 | 9:23 PM | 9:51 PM | 75th Ave & Lower Buckeye Rd | 33.42294285 | -112.2211466 | Sierra Linda HS-North | 33.41877515 | -112.2038817 | 23 |
| WEST | 2051 | 2713869 | 2051 | 20165828 | 16749 | 43 | Regular | 67 | Sunday | s | North | SLHS-N | 9:51 PM | 10:10 PM | 67CA | 6.27 | 19 | | | | LC40 | 9:51 PM | 10:10 PM | Sierra Linda HS-North | 33.41877515 | -112.2038817 | 67th Ave & Camelback Rd | 33.50934213 | -112.2031583 | 0 |
| WEST | 2051 | 2713869 | 2051 | 20166723 | 70138891 | 44 | Pull-in | 67 | Sunday | s | | 67CA | 10:10 PM | 10:26 PM | WEST | 5.25 | 16 | | | | LC40 | 10:10 PM | | 67th Ave & Camelback Rd | 33.50934213 | -112.2031583 | West Transit Facility | 33.45411524 | -112.2287661 | 0 |
| WEST | 2052 | 2713870 | 2052 | | | 1 | Prep-out | | | | | WEST | 5:21 AM | 5:36 AM | WEST | | | | | | LC40 | | 5:36 AM | West Transit Facility | 33.45411524 | -112.2287661 | West Transit Facility | 33.45411524 | -112.2287661 | 52597761 |
| WEST | 2052 | 2713870 | 2052 | 20166741 | 70138911 | 2 | Pull-out | 83 | Sunday | s | | WEST | 5:36 AM | 6:03 AM | ARMA | 14.14 | 27 | | | | LC40 | | 6:03 AM | West Transit Facility | 33.45411524 | -112.2287661 | Arrowhead Mall North | 33.64314588 | -112.2249888 | 52597776 |
| WEST | 2052 | 2713870 | 2052 | 20165887 | 16955 | 3 | Regular | 83 | Sunday | s | South | ARMA | 6:03 AM | 6:49 AM | 83VB | 15.34 | 46 | 11 | 6 | 5 | LC40 | 6:03 AM | 6:49 AM | Arrowhead Mall North | 33.64314588 | -112.2249888 | 83rd Ave & Van Buren St | 33.45176014 | -112.2383454 | 0 |
| WEST | 2052 | 2713870 | 2052 | 20166724 | 70138892 | 4 | Deadhead | 83 | Sunday | s | | 83VB | 6:49 AM | 6:53 AM | 83VB | 1.03 | 4 | | | | LC40 | 6:49 AM | 7:04 AM | 83rd Ave & Van Buren St | 33.45176014 | -112.2383454 | 83rd Ave & Van Buren St | 33.45176014 | -112.2383454 | 0 |
| WEST | 2052 | 2713870 | 2052 | 20165464 | 16895 | 5 | Regular | 83 | Sunday | s | North | 83VB | 7:04 AM | 7:21 AM | 83CA | 5.22 | 17 | 6 | 5 | 1 | LC40 | 6:53 AM | 7:21 AM | 83rd Ave & Van Buren St | 33.45176014 | -112.2383454 | 83rd Ave & Camelback Rd | 33.50876654 | -112.2377143 | 11 |
| WEST | 2052 | 2713870 | 2052 | 20166725 | 70138893 | 6 | Deadhead | 83 | Sunday | s | | 83CA | 7:21 AM | 7:24 AM | 75CA | 1.00 | 3 | | | | LC40 | 7:21 AM | 7:30 AM | 83rd Ave & Camelback Rd | 33.50876654 | -112.2377143 | 75th Ave & Camelback Rd | 33.50872446 | -112.22051 | 0 |
| WEST | 2052 | 2713870 | 2052 | 20165414 | 16863 | 7 | Regular | 75 | Sunday | s | South | 75CA | 7:30 AM | 7:53 AM | 75LB | 7.30 | 23 | 20 | 5 | 15 | LC40 | 7:24 AM | 8:13 AM | 75th Ave & Camelback Rd | 33.50872446 | -112.22051 | 75th Ave & Lower Buckeye Rd | 33.42294285 | -112.2211466 | 6 |
| WEST | 2052 | 2713870 | 2052 | 20166824 | 70138969 | 8 | Deadhead | 75 | Sunday | s | | 75LB | 8:13 AM | 8:18 AM | SLHS-N | 2.70 | 5 | | | | LC40 | 7:53 AM | 8:18 AM | 75th Ave & Lower Buckeye Rd | 33.42294285 | -112.2211466 | Sierra Linda HS-North | 33.41877515 | -112.2038817 | 20 |
| WEST | 2052 | 2713870 | 2052 | 20165203 | 16766 | 9 | Regular | 67 | Sunday | s | North | SLHS-N | 8:18 AM | 9:15 AM | 67UN | 16.14 | 57 | 20 | 7 | 13 | LC40 | 8:18 AM | 9:15 AM | Sierra Linda HS-North | 33.41877515 | -112.2038817 | 67th Ave & Union Hills Dr | 33.65281565 | -112.2029624 | 0 |
| WEST | 2052 | 2713870 | 2052 | 20166726 | 70138895 | 10 | Deadhead | 67 | Sunday | s | | 67UN | 9:15 AM | 9:20 AM | 67UN | 0.90 | 5 | | | | LC40 | 9:15 AM | 9:40 AM | 67th Ave & Union Hills Dr | 33.65281565 | -112.2029624 | 67th Ave & Union Hills Dr | 33.65281565 | -112.2029624 | 0 |
| WEST | 2052 | 2713870 | 2052 | 20165220 | 16809 | 11 | Regular | 67 | Sunday | s | South | 67UN | 9:40 AM | 10:38 AM | SLHS-S | 16.14 | 58 | 12 | 7 | 5 | LC40 | 9:20 AM | 10:38 AM | 67th Ave & Union Hills Dr | 33.65281565 | -112.2029624 | Sierra Linda HS-South | 33.41822294 | -112.2041428 | 20 |
| WEST | 2052 | 2713870 | 2052 | 20166727 | 70138896 | 12 | Deadhead | 67 | Sunday | s | | SLHS-S | 10:38 AM | 10:43 AM | 75LB | 2.70 | 5 | | | | LC40 | 10:38 AM | 10:55 AM | Sierra Linda HS-South | 33.41822294 | -112.2041428 | 75th Ave & Lower Buckeye Rd | 33.42294285 | -112.2211466 | 0 |
| WEST | 2052 | 2713870 | 2052 | 20165919 | 16848 | 13 | Regular | 75 | Sunday | s | North | 75LB | 10:55 AM | 11:20 AM | 75CA | 7.41 | 25 | 22 | 5 | 17 | LC40 | 10:43 AM | 11:20 AM | 75th Ave & Lower Buckeye Rd | 33.42294285 | -112.2211466 | 75th Ave & Camelback Rd | 33.50872446 | -112.22051 | 12 |
| WEST | 2052 | 2713870 | 2052 | 20166728 | 70138897 | 14 | Deadhead | 75 | Sunday | s | | 75CA | 11:20 AM | 11:23 AM | 67CA | 1.00 | 3 | | | | LC40 | 11:20 AM | 11:45 AM | 75th Ave & Camelback Rd | 33.50872446 | -112.22051 | 67th Ave & Camelback Rd | 33.50934213 | -112.2031583 | 0 |
| WEST | 2052 | 2713870 | 2052 | 20165896 | 16792 | 15 | Regular | 67 | Sunday | s | South | 67CA | 11:45 AM | 12:08 PM | SLHS-S | 6.25 | 23 | 12 | 5 | 7 | LC40 | 11:23 AM | 12:08 PM | 67th Ave & Camelback Rd | 33.50934213 | -112.2031583 | Sierra Linda HS-South | 33.41822294 | -112.2041428 | 22 |
| WEST | 2052 | 2713870 | 2052 | 20166729 | 70138898 | 16 | Deadhead | 67 | Sunday | s | | SLHS-S | 12:08 PM | 12:13 PM | 75LB | 2.70 | 5 | | | | LC40 | 12:08 PM | 12:25 PM | Sierra Linda HS-South | 33.41822294 | -112.2041428 | 75th Ave & Lower Buckeye Rd | 33.42294285 | -112.2211466 | 0 |
| WEST | 2052 | 2713870 | 2052 | 20165436 | 16829 | 17 | Regular | 75 | Sunday | s | North | 75LB | 12:25 PM | 12:52 PM | 75CA | 7.41 | 27 | 7 | 5 | 2 | LC40 | 12:13 PM | 12:52 PM | 75th Ave & Lower Buckeye Rd | 33.42294285 | -112.2211466 | 75th Ave & Camelback Rd | 33.50872446 | -112.22051 | 12 |
| WEST | 2052 | 2713870 | 2052 | 20166730 | 70138899 | 18 | Deadhead | 75 | Sunday | s | | 75CA | 12:52 PM | 12:55 PM | 83CA | 1.00 | 3 | | | | LC40 | 12:52 PM | 1:02 PM | 75th Ave & Camelback Rd | 33.50872446 | -112.22051 | 83rd Ave & Camelback Rd | 33.50876654 | -112.2377143 | 0 |
| WEST | 2052 | 2713870 | 2052 | 20165452 | 16939 | 19 | Regular | 83 | Sunday | s | South | 83CA | 1:02 PM | 1:21 PM | 83VB | 5.22 | 19 | 8 | 5 | 3 | LC40 | 12:55 PM | 1:21 PM | 83rd Ave & Camelback Rd | 33.50876654 | -112.2377143 | 83rd Ave & Van Buren St | 33.45176014 | -112.2383454 | 7 |
| WEST | 2052 | 2713870 | 2052 | 20166731 | 70138900 | 20 | Deadhead | 83 | Sunday | s | | 83VB | 1:21 PM | 1:25 PM | 83VB | 1.03 | 4 | | | | LC40 | 1:21 PM | 1:33 PM | 83rd Ave & Van Buren St | 33.45176014 | -112.2383454 | 83rd Ave & Van Buren St | 33.45176014 | -112.2383454 | 0 |
| WEST | 2052 | 2713870 | 2052 | 20165855 | 16912 | 21 | Regular | 83 | Sunday | s | North | 83VB | 1:33 PM | 2:26 PM | ARMA | 15.15 | 53 | 28 | 7 | 21 | LC40 | 1:25 PM | 2:26 PM | 83rd Ave & Van Buren St | 33.45176014 | -112.2383454 | Arrowhead Mall North | 33.64314588 | -112.2249888 | 8 |
| WEST | 2052 | 2713870 | 2052 | 20166849 | 70138991 | 22 | Deadhead | 83 | Sunday | s | | ARMA | 2:26 PM | 2:28 PM | ARMA-L | 0.30 | 2 | | | | LC40 | 2:26 PM | 2:56 PM | Arrowhead Mall North | 33.64314588 | -112.2249888 | Arrowhead Mall Layover | 33.64425392 | -112.2256782 | 0 |
| WEST | 2052 | 2713870 | 2052 | 20166850 | 70138992 | 23 | Deadhead | 83 | Sunday | s | | ARMA-L | 2:56 PM | 2:58 PM | ARMA | 0.30 | 2 | | | | LC40 | 2:28 PM | 2:58 PM | Arrowhead Mall Layover | 33.64425392 | -112.2256782 | Arrowhead Mall North | 33.64314588 | -112.2249888 | 28 |
| WEST | 2052 | 2713870 | 2052 | 20165873 | 16957 | 24 | Regular | 83 | Sunday | s | South | ARMA | 2:58 PM | 3:51 PM | 83VB | 15.34 | 53 | 8 | 7 | 1 | LC40 | 2:58 PM | 3:51 PM | Arrowhead Mall North | 33.64314588 | -112.2249888 | 83rd Ave & Van Buren St | 33.45176014 | -112.2383454 | 0 |
| WEST | 2052 | 2713870 | 2052 | 20166732 | 70138901 | 25 | Deadhead | 83 | Sunday | s | | 83VB | 3:51 PM | 3:55 PM | 83VB | 1.03 | 4 | | | | LC40 | 3:51 PM | 4:03 PM | 83rd Ave & Van Buren St | 33.45176014 | -112.2383454 | 83rd Ave & Van Buren St | 33.45176014 | -112.2383454 | 0 |
| WEST | 2052 | 2713870 | 2052 | 20165471 | 16896 | 26 | Regular | 83 | Sunday | s | North | 83VB | 4:03 PM | 4:21 PM | 83CA | 5.22 | 18 | 6 | 5 | 1 | LC40 | 3:55 PM | 4:21 PM | 83rd Ave & Van Buren St | 33.45176014 | -112.2383454 | 83rd Ave & Camelback Rd | 33.50876654 | -112.2377143 | 8 |
| WEST | 2052 | 2713870 | 2052 | 20166733 | 70138902 | 27 | Deadhead | 83 | Sunday | s | | 83CA | 4:21 PM | 4:24 PM | 75CA | 1.00 | 3 | | | | LC40 | 4:21 PM | 4:30 PM | 83rd Ave & Camelback Rd | 33.50876654 | -112.2377143 | 75th Ave & Camelback Rd | 33.50872446 | -112.22051 | 0 |
| WEST | 2052 | 2713870 | 2052 | 20165425 | 16866 | 28 | Regular | 75 | Sunday | s | South | 75CA | 4:30 PM | 4:56 PM | 75LB | 7.30 | 26 | 16 | 5 | 11 | LC40 | 4:24 PM | 5:12 PM | 75th Ave & Camelback Rd | 33.50872446 | -112.22051 | 75th Ave & Lower Buckeye Rd | 33.42294285 | -112.2211466 | 6 |
| WEST | 2052 | 2713870 | 2052 | 20166825 | 70138951 | 29 | Deadhead | 75 | Sunday | s | | 75LB | 5:12 PM | 5:17 PM | SLHS-N | 2.70 | 5 | | | | LC40 | 4:56 PM | 5:17 PM | 75th Ave & Lower Buckeye Rd | 33.42294285 | -112.2211466 | Sierra Linda HS-North | 33.41877515 | -112.2038817 | 16 |
| WEST | 2052 | 2713870 | 2052 | 20165213 | 16777 | 30 | Regular | 67 | Sunday | s | North | SLHS-N | 5:17 PM | 6:14 PM | 67UN | 16.14 | 57 | 20 | 7 | 13 | LC40 | 5:17 PM | 6:14 PM | Sierra Linda HS-North | 33.41877515 | -112.2038817 | 67th Ave & Union Hills Dr | 33.65281565 | -112.2029624 | 0 |
| WEST | 2052 | 2713870 | 2052 | 20166734 | 70138904 | 31 | Deadhead | 67 | Sunday | s | | 67UN | 6:14 PM | 6:19 PM | 67UN | 0.90 | 5 | | | | LC40 | 6:14 PM | 6:39 PM | 67th Ave & Union Hills Dr | 33.65281565 | -112.2029624 | 67th Ave & Union Hills Dr | 33.65281565 | -112.2029624 | 0 |
| WEST | 2052 | 2713870 | 2052 | 20165229 | 16805 | 32 | Regular | 67 | Sunday | s | South | 67UN | 6:39 PM | 7:38 PM | SLHS-S | 16.14 | 59 | 12 | 8 | 4 | LC40 | 6:19 PM | 7:38 PM | 67th Ave & Union Hills Dr | 33.65281565 | -112.2029624 | Sierra Linda HS-South | 33.41822294 | -112.2041428 | 20 |
| WEST | 2052 | 2713870 | 2052 | 20166735 | 70138905 | 33 | Deadhead | 67 | Sunday | s | | SLHS-S | 7:38 PM | 7:43 PM | 75LB | 2.70 | 5 | | | | LC40 | 7:38 PM | 7:55 PM | Sierra Linda HS-South | 33.41822294 | -112.2041428 | 75th Ave & Lower Buckeye Rd | 33.42294285 | -112.2211466 | 0 |
| WEST | 2052 | 2713870 | 2052 | 20165924 | 16853 | 34 | Regular | 75 | Sunday | s | North | 75LB | 7:55 PM | 8:21 PM | 75CA | 7.41 | 26 | 21 | 5 | 16 | LC40 | 7:43 PM | 8:21 PM | 75th Ave & Lower Buckeye Rd | 33.42294285 | -112.2211466 | 75th Ave & Camelback Rd | 33.50872446 | -112.22051 | 12 |
| WEST | 2052 | 2713870 | 2052 | 20166736 | 70138906 | 35 | Deadhead | 75 | Sunday | s | | 75CA | 8:21 PM | 8:24 PM | 67CA | 1.00 | 3 | | | | LC40 | 8:21 PM | 8:45 PM | 75th Ave & Camelback Rd | 33.50872446 | -112.22051 | 67th Ave & Camelback Rd | 33.50934213 | -112.2031583 | 0 |
| WEST | 2052 | 2713870 | 2052 | 20165905 | 16801 | 36 | Regular | 67 | Sunday | s | South | 67CA | 8:45 PM | 9:07 PM | SLHS-S | 6.25 | 22 | 13 | 5 | 8 | LC40 | 8:24 PM | 9:07 PM | 67th Ave & Camelback Rd | 33.50934213 | -112.2031583 | Sierra Linda HS-South | 33.41822294 | -112.2041428 | 21 |
| WEST | 2052 | 2713870 | 2052 | 20166737 | 70138907 | 37 | Deadhead | 67 | Sunday | s | | SLHS-S | 9:07 PM | 9:12 PM | 75LB | 2.70 | 5 | | | | LC40 | 9:07 PM | 9:25 PM | Sierra Linda HS-South | 33.41822294 | -112.2041428 | 75th Ave & Lower Buckeye Rd | 33.42294285 | -112.2211466 | 0 |
| WEST | 2052 | 2713870 | 2052 | 20165444 | 16833 | 38 | Regular | 75 | Sunday | s | North | 75LB | 9:25 PM | 9:46 PM | 75CA | 7.41 | 21 | 16 | 5 | 11 | LC40 | 9:12 PM | 9:46 PM | 75th Ave & Lower Buckeye Rd | 33.42294285 | -112.2211466 | 75th Ave & Camelback Rd | 33.50872446 | -112.22051 | 13 |
| WEST | 2052 | 2713870 | 2052 | 20166738 | 70138908 | 39 | Deadhead | 75 | Sunday | s | | 75CA | 9:46 PM | 9:49 PM | 83CA | 1.00 | 3 | | | | LC40 | 9:46 PM | 10:05 PM | 75th Ave & Camelback Rd | 33.50872446 | -112.22051 | 83rd Ave & Camelback Rd | 33.50876654 | -112.2377143 | 0 |

| | | | | | | | | | | | | | | | | | | | | | | | | | | | | | | | |
|---|---|---|---|---|---|---|---|---|---|---|---|---|---|---|---|---|---|---|---|---|---|---|---|---|---|---|---|---|---|---|---|
| WEST | 2052 | 2713870 | 2052 | 20165974 | 16929 | 40 | Regular | 83 | Sunday | s | South | 83CA | 10:05 PM | 10:19 PM | 83VB | 5.22 | 14 | 12 | 5 | 7 | LC40 | 9:49 PM | 10:19 PM | 83rd Ave & Camelback Rd | 33.50876654 | -112.2377143 | 83rd Ave & Van Buren St | 33.45176014 | -112.2383454 | 16 |
| WEST | 2052 | 2713870 | 2052 | 20166739 | 70138909 | 41 | Deadhead | 83 | Sunday | s | | 83VB | 10:19 PM | 10:23 PM | 83VB | 1.03 | 4 | | | | LC40 | 10:19 PM | 10:35 PM | 83rd Ave & Van Buren St | 33.45176014 | -112.2383454 | 83rd Ave & Van Buren St | 33.45176014 | -112.2383454 | 0 |
| WEST | 2052 | 2713870 | 2052 | 20165972 | 16893 | 42 | Regular | 83 | Sunday | s | North | 83VB | 10:35 PM | 10:50 PM | 83CA | 5.22 | 15 | 7 | 5 | 2 | LC40 | 10:23 PM | 10:50 PM | 83rd Ave & Van Buren St | 33.45176014 | -112.2383454 | 83rd Ave & Camelback Rd | 33.50876654 | -112.2377143 | 12 |
| WEST | 2052 | 2713870 | 2052 | 20166740 | 70138910 | 43 | Deadhead | 83 | Sunday | s | | 83CA | 10:50 PM | 10:53 PM | 75CA | 1.00 | 3 | | | | LC40 | 10:50 PM | 11:00 PM | 83rd Ave & Camelback Rd | 33.50876654 | -112.2377143 | 75th Ave & Camelback Rd | 33.50872446 | -112.22051 | 0 |
| WEST | 2052 | 2713870 | 2052 | 20165980 | 16856 | 44 | Regular | 75 | Sunday | s | South | 75CA | 11:00 PM | 11:21 PM | 75LB | 7.30 | 21 | | | | LC40 | 10:53 PM | 11:21 PM | 75th Ave & Camelback Rd | 33.50872446 | -112.22051 | 75th Ave & Lower Buckeye Rd | 33.42294285 | -112.2211466 | 7 |
| WEST | 2052 | 2713870 | 2052 | 20166742 | 70138912 | 45 | Pull-in | 75 | Sunday | s | | 75LB | 11:21 PM | 11:31 PM | WEST | 3.66 | 10 | | | | LC40 | 11:21 PM | | 75th Ave & Lower Buckeye Rd | 33.42294285 | -112.2211466 | West Transit Facility | 33.45411524 | -112.2287661 | 0 |
| WEST | 2053 | 2713871 | 2053 | | | 1 | Prep-out | | | | | WEST | 5:25 AM | 5:40 AM | WEST | | | | | | LC40 | | 5:40 AM | West Transit Facility | 33.45411524 | -112.2287661 | West Transit Facility | 33.45411524 | -112.2287661 | 52597765 |
| WEST | 2053 | 2713871 | 2053 | 20166743 | 70138918 | 2 | Pull-out | 59 | Sunday | s | | WEST | 5:40 AM | 6:18 AM | 59BR | 16.94 | 38 | | | | LC40 | | 6:18 AM | West Transit Facility | 33.45411524 | -112.2287661 | 59th Ave & Beardsley Rd | 33.66699537 | -112.1867351 | 52597780 |
| WEST | 2053 | 2713871 | 2053 | 20165314 | 16719 | 3 | Regular | 59 | Sunday | s | South | 59BR | 6:18 AM | 7:15 AM | 59BU | 16.03 | 57 | 32 | 7 | 25 | LC40 | 6:18 AM | 7:15 AM | 59th Ave & Beardsley Rd | 33.66699537 | -112.1867351 | 59th Ave & Buckeye Rd | 33.43696818 | -112.1865789 | 0 |
| WEST | 2053 | 2713871 | 2053 | 20166869 | 70139015 | 4 | Deadhead | 59 | Sunday | s | | 59BU | 7:15 AM | 7:19 AM | 51HD | 1.20 | 4 | | | | LC40 | 7:15 AM | 7:51 AM | 59th Ave & Buckeye Rd | 33.43696818 | -112.1865789 | 51st Ave & Hadley St | 33.43983825 | -112.1696634 | 0 |
| WEST | 2053 | 2713871 | 2053 | 20166826 | 70139016 | 5 | Deadhead | 59 | Sunday | s | | 51HD | 7:51 AM | 7:55 AM | 59BU | 1.20 | 4 | | | | LC40 | 7:19 AM | 7:55 AM | 51st Ave & Hadley St | 33.43983825 | -112.1696634 | 59th Ave & Buckeye Rd | 33.43696818 | -112.1865789 | 32 |
| WEST | 2053 | 2713871 | 2053 | 20165315 | 16677 | 6 | Regular | 59 | Sunday | s | North | 59BU | 7:55 AM | 8:58 AM | 59BR | 16.61 | 63 | 20 | 8 | 12 | LC40 | 7:55 AM | 9:18 AM | 59th Ave & Buckeye Rd | 33.43696818 | -112.1865789 | 59th Ave & Beardsley Rd | 33.66699537 | -112.1867351 | 0 |
| WEST | 2053 | 2713871 | 2053 | 20165323 | 16714 | 7 | Regular | 59 | Sunday | s | South | 59BR | 9:18 AM | 10:16 AM | 59BU | 16.03 | 58 | 31 | 7 | 24 | LC40 | 8:58 AM | 10:16 AM | 59th Ave & Beardsley Rd | 33.66699537 | -112.1867351 | 59th Ave & Buckeye Rd | 33.43696818 | -112.1865789 | 20 |
| WEST | 2053 | 2713871 | 2053 | 20166875 | 70139027 | 8 | Deadhead | 59 | Sunday | s | | 59BU | 10:16 AM | 10:20 AM | 51HD | 1.20 | 4 | | | | LC40 | 10:16 AM | 10:51 AM | 59th Ave & Buckeye Rd | 33.43696818 | -112.1865789 | 51st Ave & Hadley St | 33.43983825 | -112.1696634 | 0 |
| WEST | 2053 | 2713871 | 2053 | 20166827 | 70139028 | 9 | Deadhead | 59 | Sunday | s | | 51HD | 10:51 AM | 10:55 AM | 59BU | 1.20 | 4 | | | | LC40 | 10:20 AM | 10:55 AM | 51st Ave & Hadley St | 33.43983825 | -112.1696634 | 59th Ave & Buckeye Rd | 33.43696818 | -112.1865789 | 31 |
| WEST | 2053 | 2713871 | 2053 | 20165307 | 16676 | 10 | Regular | 59 | Sunday | s | North | 59BU | 10:55 AM | 11:59 AM | 59BR | 16.61 | 64 | 14 | 8 | 6 | LC40 | 10:55 AM | 12:13 PM | 59th Ave & Buckeye Rd | 33.43696818 | -112.1865789 | 59th Ave & Beardsley Rd | 33.66699537 | -112.1867351 | 0 |
| WEST | 2053 | 2713871 | 2053 | 20165293 | 16717 | 11 | Regular | 59 | Sunday | s | South | 59BR | 12:13 PM | 1:16 PM | 59BU | 16.03 | 63 | 29 | 8 | 21 | LC40 | 11:59 AM | 1:16 PM | 59th Ave & Beardsley Rd | 33.66699537 | -112.1867351 | 59th Ave & Buckeye Rd | 33.43696818 | -112.1865789 | 14 |
| WEST | 2053 | 2713871 | 2053 | 20166881 | 70139039 | 12 | Deadhead | 59 | Sunday | s | | 59BU | 1:16 PM | 1:20 PM | 51HD | 1.20 | 4 | | | | LC40 | 1:16 PM | 1:49 PM | 59th Ave & Buckeye Rd | 33.43696818 | -112.1865789 | 51st Ave & Hadley St | 33.43983825 | -112.1696634 | 0 |
| WEST | 2053 | 2713871 | 2053 | 20166828 | 70139040 | 13 | Deadhead | 59 | Sunday | s | | 51HD | 1:49 PM | 1:53 PM | 59BU | 1.20 | 4 | | | | LC40 | 1:20 PM | 1:53 PM | 51st Ave & Hadley St | 33.43983825 | -112.1696634 | 59th Ave & Buckeye Rd | 33.43696818 | -112.1865789 | 29 |
| WEST | 2053 | 2713871 | 2053 | 20165294 | 16681 | 14 | Regular | 59 | Sunday | s | North | 59BU | 1:53 PM | 3:01 PM | 59BR | 16.61 | 68 | 12 | 9 | 3 | LC40 | 1:53 PM | 3:13 PM | 59th Ave & Buckeye Rd | 33.43696818 | -112.1865789 | 59th Ave & Beardsley Rd | 33.66699537 | -112.1867351 | 0 |
| WEST | 2053 | 2713871 | 2053 | 20165308 | 16715 | 15 | Regular | 59 | Sunday | s | South | 59BR | 3:13 PM | 4:16 PM | 59BU | 16.03 | 63 | 29 | 8 | 21 | LC40 | 3:01 PM | 4:16 PM | 59th Ave & Beardsley Rd | 33.66699537 | -112.1867351 | 59th Ave & Buckeye Rd | 33.43696818 | -112.1865789 | 12 |
| WEST | 2053 | 2713871 | 2053 | 20166887 | 70139051 | 16 | Deadhead | 59 | Sunday | s | | 59BU | 4:16 PM | 4:20 PM | 51HD | 1.20 | 4 | | | | LC40 | 4:16 PM | 4:49 PM | 59th Ave & Buckeye Rd | 33.43696818 | -112.1865789 | 51st Ave & Hadley St | 33.43983825 | -112.1696634 | 0 |
| WEST | 2053 | 2713871 | 2053 | 20166829 | 70139052 | 17 | Deadhead | 59 | Sunday | s | | 51HD | 4:49 PM | 4:53 PM | 59BU | 1.20 | 4 | | | | LC40 | 4:20 PM | 4:53 PM | 51st Ave & Hadley St | 33.43983825 | -112.1696634 | 59th Ave & Buckeye Rd | 33.43696818 | -112.1865789 | 29 |
| WEST | 2053 | 2713871 | 2053 | 20165320 | 16687 | 18 | Regular | 59 | Sunday | s | North | 59BU | 4:53 PM | 5:58 PM | 59BR | 16.61 | 65 | 15 | 8 | 7 | LC40 | 4:53 PM | 6:13 PM | 59th Ave & Buckeye Rd | 33.43696818 | -112.1865789 | 59th Ave & Beardsley Rd | 33.66699537 | -112.1867351 | 0 |
| WEST | 2053 | 2713871 | 2053 | 20165319 | 16724 | 19 | Regular | 59 | Sunday | s | South | 59BR | 6:13 PM | 7:15 PM | 59BU | 16.03 | 62 | 33 | 8 | 25 | LC40 | 5:58 PM | 7:15 PM | 59th Ave & Beardsley Rd | 33.66699537 | -112.1867351 | 59th Ave & Buckeye Rd | 33.43696818 | -112.1865789 | 15 |
| WEST | 2053 | 2713871 | 2053 | 20166893 | 70139063 | 20 | Deadhead | 59 | Sunday | s | | 59BU | 7:15 PM | 7:19 PM | 51HD | 1.20 | 4 | | | | LC40 | 7:15 PM | 7:52 PM | 59th Ave & Buckeye Rd | 33.43696818 | -112.1865789 | 51st Ave & Hadley St | 33.43983825 | -112.1696634 | 0 |
| WEST | 2053 | 2713871 | 2053 | 20166830 | 70139064 | 21 | Deadhead | 59 | Sunday | s | | 51HD | 7:52 PM | 7:56 PM | 59BU | 1.20 | 4 | | | | LC40 | 7:19 PM | 7:56 PM | 51st Ave & Hadley St | 33.43983825 | -112.1696634 | 59th Ave & Buckeye Rd | 33.43696818 | -112.1865789 | 33 |
| WEST | 2053 | 2713871 | 2053 | 20165321 | 16675 | 22 | Regular | 59 | Sunday | s | North | 59BU | 7:56 PM | 8:55 PM | 59BR | 16.61 | 59 | | | | LC40 | 7:56 PM | 8:55 PM | 59th Ave & Buckeye Rd | 33.43696818 | -112.1865789 | 59th Ave & Beardsley Rd | 33.66699537 | -112.1867351 | 0 |
| WEST | 2053 | 2713871 | 2053 | 20166744 | 70138919 | 23 | Pull-in | 59 | Sunday | s | | 59BR | 8:55 PM | 9:33 PM | WEST | 16.82 | 38 | | | | LC40 | 8:55 PM | | 59th Ave & Beardsley Rd | 33.66699537 | -112.1867351 | West Transit Facility | 33.45411524 | -112.2287661 | 0 |
| WEST | 2054 | 2713909 | 2054 | | | 1 | Prep-out | | | | | WEST | 5:25 AM | 5:40 AM | WEST | | | | | | LC60 | | 5:40 AM | West Transit Facility | 33.45411524 | -112.2287661 | West Transit Facility | 33.45411524 | -112.2287661 | 52597765 |
| WEST | 2054 | 2713909 | 2054 | 20166325 | 70138005 | 2 | Pull-out | 41 | Sunday | s | | WEST | 5:40 AM | 5:55 AM | 107I-E | 6.39 | 15 | | | | LC60 | | 5:55 AM | West Transit Facility | 33.45411524 | -112.2287661 | 107th Ave & Indian School Rd | 33.49349789 | -112.2897007 | 52597780 |
| WEST | 2054 | 2713909 | 2054 | 20165533 | 16459 | 3 | Regular | 41 | Sunday | s | East | 107I-E | 5:55 AM | 7:21 AM | GRIN | 22.72 | 86 | 27 | 11 | 16 | LC60 | 5:55 AM | 7:21 AM | 107th Ave & Indian School Rd | 33.49349789 | -112.2897007 | Granite Reef Rd & Indian School Rd | 33.49487235 | -111.9002718 | 0 |
| WEST | 2054 | 2713909 | 2054 | 20166527 | 70138538 | 4 | Deadhead | 41 | Sunday | s | | GRIN | 7:21 AM | 7:25 AM | PICH | 1.30 | 4 | | | | LC60 | 7:21 AM | 7:52 AM | Granite Reef Rd & Indian School Rd | 33.49487235 | -111.9002718 | Pima Rd & Chaparral Rd | 33.50803004 | -111.8914371 | 0 |
| WEST | 2054 | 2713909 | 2054 | 20166491 | 70138539 | 5 | Deadhead | 41 | Sunday | s | | PICH | 7:52 AM | 7:56 AM | GRIN | 2.20 | 4 | | | | LC60 | 7:25 AM | 7:56 AM | Pima Rd & Chaparral Rd | 33.50803004 | -111.8914371 | Granite Reef Rd & Indian School Rd | 33.49487235 | -111.9002718 | 27 |
| WEST | 2054 | 2713909 | 2054 | 20165571 | 16489 | 6 | Regular | 41 | Sunday | s | West | GRIN | 7:56 AM | 9:36 AM | 107I-W | 22.71 | 100 | 21 | 12 | 9 | LC60 | 7:56 AM | 9:36 AM | Granite Reef Rd & Indian School Rd | 33.49487235 | -111.9002718 | 107th Ave & Indian School Rd | 33.49373411 | -112.2906586 | 0 |
| WEST | 2054 | 2713909 | 2054 | 20166323 | 70138000 | 7 | Deadhead | 41 | Sunday | s | | 107I-W | 9:36 AM | 9:44 AM | 93TH | 2.80 | 8 | | | | LC60 | 9:36 AM | 10:05 AM | 107th Ave & Indian School Rd | 33.49373411 | -112.2906586 | 93rd Ave & Thomas Rd | 33.47948847 | -112.2588343 | 0 |
| WEST | 2054 | 2713909 | 2054 | 20165481 | 16388 | 8 | Regular | 29 | Sunday | s | East | 93TH | 10:05 AM | 11:35 AM | PITH | 21.08 | 90 | 18 | 11 | 7 | LC60 | 9:44 AM | 11:53 AM | 93rd Ave & Thomas Rd | 33.47948847 | -112.2588343 | Pima Park | 33.48054696 | -111.8945743 | 21 |
| WEST | 2054 | 2713909 | 2054 | 20165519 | 16412 | 9 | Regular | 29 | Sunday | s | West | PITH | 11:53 AM | 1:30 PM | 93TH | 21.52 | 97 | 28 | 12 | 16 | LC60 | 11:35 AM | 1:30 PM | Pima Park | 33.48054696 | -111.8945743 | 93rd Ave & Thomas Rd | 33.47948847 | -112.2588343 | 18 |
| WEST | 2054 | 2713909 | 2054 | 20166509 | 70138434 | 10 | Deadhead | 29 | Sunday | s | | 93TH | 1:30 PM | 1:31 PM | 94TH | 0.25 | 1 | | | | LC60 | 1:30 PM | 1:59 PM | 93rd Ave & Thomas Rd | 33.47948847 | -112.2588343 | 94th Av Layover | 33.48136107 | -112.2611621 | 0 |
| WEST | 2054 | 2713909 | 2054 | 20166492 | 70138435 | 11 | Deadhead | 29 | Sunday | s | | 94TH | 1:59 PM | 2:00 PM | 93TH | 0.25 | 1 | | | | LC60 | 1:31 PM | 2:00 PM | 94th Av Layover | 33.48136107 | -112.2611621 | 93rd Ave & Thomas Rd | 33.47948847 | -112.2588343 | 28 |
| WEST | 2054 | 2713909 | 2054 | 20165482 | 16389 | 12 | Regular | 29 | Sunday | s | East | 93TH | 2:00 PM | 3:38 PM | PITH | 21.08 | 98 | 13 | 12 | 1 | LC60 | 2:00 PM | 3:51 PM | 93rd Ave & Thomas Rd | 33.47948847 | -112.2588343 | Pima Park | 33.48054696 | -111.8945743 | 0 |
| WEST | 2054 | 2713909 | 2054 | 20165526 | 16420 | 13 | Regular | 29 | Sunday | s | West | PITH | 3:51 PM | 5:29 PM | 93TH | 21.52 | 98 | 31 | 12 | 19 | LC60 | 3:38 PM | 5:29 PM | Pima Park | 33.48054696 | -111.8945743 | 93rd Ave & Thomas Rd | 33.47948847 | -112.2588343 | 13 |
| WEST | 2054 | 2713909 | 2054 | 20166517 | 70138450 | 14 | Deadhead | 29 | Sunday | s | | 93TH | 5:29 PM | 5:30 PM | 94TH | 0.25 | 1 | | | | LC60 | 5:29 PM | 6:01 PM | 93rd Ave & Thomas Rd | 33.47948847 | -112.2588343 | 94th Av Layover | 33.48136107 | -112.2611621 | 0 |
| WEST | 2054 | 2713909 | 2054 | 20166495 | 70138451 | 15 | Deadhead | 29 | Sunday | s | | 94TH | 6:01 PM | 6:02 PM | 93TH | 0.25 | 1 | | | | LC60 | 5:30 PM | 6:02 PM | 94th Av Layover | 33.48136107 | -112.2611621 | 93rd Ave & Thomas Rd | 33.47948847 | -112.2588343 | 31 |
| WEST | 2054 | 2713909 | 2054 | 20165489 | 16376 | 16 | Regular | 29 | Sunday | s | East | 93TH | 6:02 PM | 7:35 PM | PITH | 21.08 | 93 | 23 | 12 | 11 | LC60 | 6:02 PM | 7:58 PM | 93rd Ave & Thomas Rd | 33.47948847 | -112.2588343 | Pima Park | 33.48054696 | -111.8945743 | 0 |
| WEST | 2054 | 2713909 | 2054 | 20165536 | 16429 | 17 | Regular | 29 | Sunday | s | West | PITH | 7:58 PM | 9:22 PM | 93TH | 21.52 | 84 | 15 | 11 | 4 | LC60 | 7:35 PM | 9:22 PM | Pima Park | 33.48054696 | -111.8945743 | 93rd Ave & Thomas Rd | 33.47948847 | -112.2588343 | 23 |
| WEST | 2054 | 2713909 | 2054 | 20166522 | 70138460 | 18 | Deadhead | 29 | Sunday | s | | 93TH | 9:22 PM | 9:23 PM | 94TH | 0.25 | 1 | | | | LC60 | 9:22 PM | 9:38 PM | 93rd Ave & Thomas Rd | 33.47948847 | -112.2588343 | 94th Av Layover | 33.48136107 | -112.2611621 | 0 |
| WEST | 2054 | 2713909 | 2054 | 20166476 | 70138461 | 19 | Deadhead | 29 | Sunday | s | | 94TH | 9:38 PM | 9:39 PM | 93TH | 0.25 | 1 | | | | LC60 | 9:23 PM | 9:39 PM | 94th Av Layover | 33.48136107 | -112.2611621 | 93rd Ave & Thomas Rd | 33.47948847 | -112.2588343 | 15 |
| WEST | 2054 | 2713909 | 2054 | 20165715 | 16399 | 20 | Regular | 29 | Sunday | s | East | 93TH | 9:39 PM | 10:46 PM | 56TH | 17.22 | 67 | 15 | 9 | 6 | LC60 | 9:39 PM | 10:46 PM | 93rd Ave & Thomas Rd | 33.47948847 | -112.2588343 | 56th St & Thomas Rd | 33.48001333 | -111.9609594 | 0 |
| WEST | 2054 | 2713909 | 2054 | 20166324 | 70138004 | 21 | Deadhead | 29 | Sunday | s | | 56TH | 10:46 PM | 10:54 PM | 56TH | 4.77 | 8 | | | | LC60 | 10:46 PM | 11:09 PM | 56th St & Thomas Rd | 33.48001333 | -111.9609594 | 56th St & Thomas Rd | 33.48001333 | -111.9609594 | 0 |
| WEST | 2054 | 2713909 | 2054 | 20165942 | 16426 | 22 | Regular | 29 | Sunday | s | West | 56TH | 11:09 PM | 12:22 AM | 93TH | 17.64 | 73 | | | | LC60 | 10:54 PM | 12:22 AM | 56th St & Thomas Rd | 33.48001333 | -111.9609594 | 93rd Ave & Thomas Rd | 33.47948847 | -112.2588343 | 15 |
| WEST | 2054 | 2713909 | 2054 | 20166326 | 70138006 | 23 | Pull-in | 29 | Sunday | s | | 93TH | 12:22 AM | 12:35 AM | WEST | 4.60 | 13 | | | | LC60 | 12:22 AM | | 93rd Ave & Thomas Rd | 33.47948847 | -112.2588343 | West Transit Facility | 33.45411524 | -112.2287661 | 0 |
| WEST | 2055 | 2713892 | 2055 | | | 1 | Prep-out | | | | | WEST | 5:31 AM | 5:46 AM | WEST | | | | | | CRCU | | 5:46 AM | West Transit Facility | 33.45411524 | -112.2287661 | West Transit Facility | 33.45411524 | -112.2287661 | 52597771 |
| WEST | 2055 | 2713892 | 2055 | 20166052 | 97216 | 2 | Pull-out | MARY | Sunday | s | | WEST | 5:46 AM | 6:00 AM | DSTC | 3.14 | 14 | | | | CRCU | | 6:00 AM | West Transit Facility | 33.45411524 | -112.2287661 | Desert Sky TC | 33.47903081 | -112.228655 | 52597786 |
| WEST | 2055 | 2713892 | 2055 | 20166025 | 95489 | 3 | Regular | MARY | Sunday | s | Clockwise | DSTC | 6:00 AM | 7:43 AM | DSTC | 25.27 | 103 | 17 | 13 | 4 | CRCU | 6:00 AM | 8:00 AM | Desert Sky TC | 33.47903081 | -112.228655 | Desert Sky TC | 33.47903081 | -112.228655 | 0 |
| WEST | 2055 | 2713892 | 2055 | 20166030 | 95491 | 4 | Regular | MARY | Sunday | s | Clockwise | DSTC | 8:00 AM | 9:43 AM | DSTC | 25.27 | 103 | 17 | 13 | 4 | CRCU | 7:43 AM | 10:00 AM | Desert Sky TC | 33.47903081 | -112.228655 | Desert Sky TC | 33.47903081 | -112.228655 | 17 |
| WEST | 2055 | 2713892 | 2055 | 20166033 | 95493 | 5 | Regular | MARY | Sunday | s | Clockwise | DSTC | 10:00 AM | 11:43 AM | DSTC | 25.27 | 103 | 17 | 13 | 4 | CRCU | 9:43 AM | 12:00 PM | Desert Sky TC | 33.47903081 | -112.228655 | Desert Sky TC | 33.47903081 | -112.228655 | 17 |
| WEST | 2055 | 2713892 | 2055 | 20166031 | 95495 | 6 | Regular | MARY | Sunday | s | Clockwise | DSTC | 12:00 PM | 1:43 PM | DSTC | 25.27 | 103 | 17 | 13 | 4 | CRCU | 11:43 AM | 2:00 PM | Desert Sky TC | 33.47903081 | -112.228655 | Desert Sky TC | 33.47903081 | -112.228655 | 17 |
| WEST | 2055 | 2713892 | 2055 | 20166037 | 95497 | 7 | Regular | MARY | Sunday | s | Clockwise | DSTC | 2:00 PM | 3:43 PM | DSTC | 25.27 | 103 | 17 | 13 | 4 | CRCU | 1:43 PM | 4:00 PM | Desert Sky TC | 33.47903081 | -112.228655 | Desert Sky TC | 33.47903081 | -112.228655 | 17 |
| WEST | 2055 | 2713892 | 2055 | 20166035 | 95499 | 8 | Regular | MARY | Sunday | s | Clockwise | DSTC | 4:00 PM | 5:43 PM | DSTC | 25.27 | 103 | | | | CRCU | 3:43 PM | 5:43 PM | Desert Sky TC | 33.47903081 | -112.228655 | Desert Sky TC | 33.47903081 | -112.228655 | 17 |
| WEST | 2055 | 2713892 | 2055 | 20166051 | 97217 | 9 | Pull-in | MARY | Sunday | s | | DSTC | 5:43 PM | 5:57 PM | WEST | 3.19 | 14 | | | | CRCU | 5:43 PM | | Desert Sky TC | 33.47903081 | -112.228655 | West Transit Facility | 33.45411524 | -112.2287661 | 0 |
| WEST | 2056 | 2713922 | 2056 | | | 1 | Prep-out | | | | | WEST | 5:35 AM | 5:50 AM | WEST | | | | | | LC40 | | 5:50 AM | West Transit Facility | 33.45411524 | -112.2287661 | West Transit Facility | 33.45411524 | -112.2287661 | 52597775 |
| WEST | 2056 | 2713922 | 2056 | 20166442 | 70138129 | 2 | Pull-out | 13 | Sunday | s | | WEST | 5:50 AM | 6:00 AM | 75BU | 1.61 | 10 | | | | LC40 | | 6:00 AM | West Transit Facility | 33.45411524 | -112.2287661 | 75th Ave & Buckeye Rd | 33.43712491 | -112.2209797 | 52597790 |
| WEST | 2056 | 2713922 | 2056 | 20165408 | 70136003 | 3 | Regular | 13 | Sunday | s | East | 75BU | 6:00 AM | 6:37 AM | SKT2 | 11.95 | 37 | 8 | 5 | 3 | LC40 | 6:00 AM | 6:45 AM | 75th Ave & Buckeye Rd | 33.43712491 | -112.2209797 | Sky Harbor West | 33.43650803 | -112.0139836 | 0 |
| WEST | 2056 | 2713922 | 2056 | 20165685 | 70134004 | 4 | Regular | 13 | Sunday | s | West | SKT2 | 6:45 AM | 7:24 AM | 75BU-W | 12.39 | 39 | 32 | 5 | 27 | LC40 | 6:37 AM | 7:24 AM | Sky Harbor West | 33.43650803 | -112.0139836 | Buckeye Rd & 75th Av Westbound | 33.43725787 | -112.2216752 | 8 |
| WEST | 2056 | 2713922 | 2056 | 20166434 | 70138121 | 5 | Deadhead | 13 | Sunday | s | | 75BU-W | 7:24 AM | 7:28 AM | 75BU | 1.65 | 4 | | | | LC40 | 7:24 AM | 8:00 AM | Buckeye Rd & 75th Av Westbound | 33.43725787 | -112.2216752 | 75th Ave & Buckeye Rd | 33.43712491 | -112.2209797 | 0 |
| WEST | 2056 | 2713922 | 2056 | 20165395 | 70136007 | 6 | Regular | 13 | Sunday | s | East | 75BU | 8:00 AM | 8:37 AM | SKT2 | 11.95 | 37 | 8 | 5 | 3 | LC40 | 7:28 AM | 8:45 AM | 75th Ave & Buckeye Rd | 33.43712491 | -112.2209797 | Sky Harbor West | 33.43650803 | -112.0139836 | 32 |
| WEST | 2056 | 2713922 | 2056 | 20165686 | 70134008 | 7 | Regular | 13 | Sunday | s | West | SKT2 | 8:45 AM | 9:24 AM | 75BU-W | 12.39 | 39 | 32 | 5 | 27 | LC40 | 8:37 AM | 9:24 AM | Sky Harbor West | 33.43650803 | -112.0139836 | Buckeye Rd & 75th Av Westbound | 33.43725787 | -112.2216752 | 8 |
| WEST | 2056 | 2713922 | 2056 | 20166435 | 70138122 | 8 | Deadhead | 13 | Sunday | s | | 75BU-W | 9:24 AM | 9:28 AM | 75BU | 1.65 | 4 | | | | LC40 | 9:24 AM | 10:00 AM | Buckeye Rd & 75th Av Westbound | 33.43725787 | -112.2216752 | 75th Ave & Buckeye Rd | 33.43712491 | -112.2209797 | 0 |
| WEST | 2056 | 2713922 | 2056 | 20165405 | 70136011 | 9 | Regular | 13 | Sunday | s | East | 75BU | 10:00 AM | 10:37 AM | SKT2 | 11.95 | 37 | 8 | 5 | 3 | LC40 | 9:28 AM | 10:45 AM | 75th Ave & Buckeye Rd | 33.43712491 | -112.2209797 | Sky Harbor West | 33.43650803 | -112.0139836 | 32 |
| WEST | 2056 | 2713922 | 2056 | 20165689 | 70134012 | 10 | Regular | 13 | Sunday | s | West | SKT2 | 10:45 AM | 11:24 AM | 75BU-W | 12.39 | 39 | 32 | 5 | 27 | LC40 | 10:37 AM | 11:24 AM | Sky Harbor West | 33.43650803 | -112.0139836 | Buckeye Rd & 75th Av Westbound | 33.43725787 | -112.2216752 | 8 |
| WEST | 2056 | 2713922 | 2056 | 20166436 | 70138123 | 11 | Deadhead | 13 | Sunday | s | | 75BU-W | 11:24 AM | 11:28 AM | 75BU | 1.65 | 4 | | | | LC40 | 11:24 AM | 12:00 PM | Buckeye Rd & 75th Av Westbound | 33.43725787 | -112.2216752 | 75th Ave & Buckeye Rd | 33.43712491 | -112.2209797 | 0 |
| WEST | 2056 | 2713922 | 2056 | 20165409 | 70136015 | 12 | Regular | 13 | Sunday | s | East | 75BU | 12:00 PM | 12:37 PM | SKT2 | 11.95 | 37 | 8 | 5 | 3 | LC40 | 11:28 AM | 12:45 PM | 75th Ave & Buckeye Rd | 33.43712491 | -112.2209797 | Sky Harbor West | 33.43650803 | -112.0139836 | 32 |
| WEST | 2056 | 2713922 | 2056 | 20165687 | 70134016 | 13 | Regular | 13 | Sunday | s | West | SKT2 | 12:45 PM | 1:25 PM | 75BU-W | 12.39 | 40 | 31 | 5 | 26 | LC40 | 12:37 PM | 1:25 PM | Sky Harbor West | 33.43650803 | -112.0139836 | Buckeye Rd & 75th Av Westbound | 33.43725787 | -112.2216752 | 8 |
| WEST | 2056 | 2713922 | 2056 | 20166437 | 70138124 | 14 | Deadhead | 13 | Sunday | s | | 75BU-W | 1:25 PM | 1:29 PM | 75BU | 1.65 | 4 | | | | LC40 | 1:25 PM | 2:00 PM | Buckeye Rd & 75th Av Westbound | 33.43725787 | -112.2216752 | 75th Ave & Buckeye Rd | 33.43712491 | -112.2209797 | 0 |

| | | | | | | | | | | | | | | | | | | | | | | | | | | | | | | |
|---|---|---|---|---|---|---|---|---|---|---|---|---|---|---|---|---|---|---|---|---|---|---|---|---|---|---|---|---|---|---|
| WEST | 2056 | 2713922 | 2056 | 20165401 | 70136019 | 15 | Regular | 13 | Sunday | s | East | 75BU | 2:00 PM | 2:37 PM | SKT2 | 11.95 | 37 | 8 | 5 | 3 | LC40 | 1:29 PM | 2:45 PM | 75th Ave & Buckeye Rd | 33.43712491 | -112.2209797 | Sky Harbor West | 33.43650803 | -112.0139836 | 31 |
| WEST | 2056 | 2713922 | 2056 | 20165693 | 70134020 | 16 | Regular | 13 | Sunday | s | West | SKT2 | 2:45 PM | 3:25 PM | 75BU-W | 12.39 | 40 | 31 | 5 | 26 | LC40 | 2:37 PM | 3:25 PM | Sky Harbor West | 33.43650803 | -112.0139836 | Buckeye Rd & 75th Av Westbound | 33.43725787 | -112.2216752 | 8 |
| WEST | 2056 | 2713922 | 2056 | 20166438 | 70138125 | 17 | Deadhead | 13 | Sunday | s | | 75BU-W | 3:25 PM | 3:29 PM | 75BU | 1.65 | 4 | | | | LC40 | 3:25 PM | 4:00 PM | Buckeye Rd & 75th Av Westbound | 33.43725787 | -112.2216752 | 75th Ave & Buckeye Rd | 33.43712491 | -112.2209797 | 0 |
| WEST | 2056 | 2713922 | 2056 | 20165402 | 70136023 | 18 | Regular | 13 | Sunday | s | East | 75BU | 4:00 PM | 4:37 PM | SKT2 | 11.95 | 37 | 8 | 5 | 3 | LC40 | 3:29 PM | 4:45 PM | 75th Ave & Buckeye Rd | 33.43712491 | -112.2209797 | Sky Harbor West | 33.43650803 | -112.0139836 | 31 |
| WEST | 2056 | 2713922 | 2056 | 20165696 | 70134024 | 19 | Regular | 13 | Sunday | s | West | SKT2 | 4:45 PM | 5:25 PM | 75BU-W | 12.39 | 40 | 31 | 5 | 26 | LC40 | 4:37 PM | 5:25 PM | Sky Harbor West | 33.43650803 | -112.0139836 | Buckeye Rd & 75th Av Westbound | 33.43725787 | -112.2216752 | 8 |
| WEST | 2056 | 2713922 | 2056 | 20166439 | 70138126 | 20 | Deadhead | 13 | Sunday | s | | 75BU-W | 5:25 PM | 5:29 PM | 75BU | 1.65 | 4 | | | | LC40 | 5:25 PM | 6:00 PM | Buckeye Rd & 75th Av Westbound | 33.43725787 | -112.2216752 | 75th Ave & Buckeye Rd | 33.43712491 | -112.2209797 | 0 |
| WEST | 2056 | 2713922 | 2056 | 20165411 | 70136027 | 21 | Regular | 13 | Sunday | s | East | 75BU | 6:00 PM | 6:37 PM | SKT2 | 11.95 | 37 | 8 | 5 | 3 | LC40 | 5:29 PM | 6:45 PM | 75th Ave & Buckeye Rd | 33.43712491 | -112.2209797 | Sky Harbor West | 33.43650803 | -112.0139836 | 31 |
| WEST | 2056 | 2713922 | 2056 | 20165697 | 70134028 | 22 | Regular | 13 | Sunday | s | West | SKT2 | 6:45 PM | 7:25 PM | 75BU-W | 12.39 | 40 | 31 | 5 | 26 | LC40 | 6:37 PM | 7:25 PM | Sky Harbor West | 33.43650803 | -112.0139836 | Buckeye Rd & 75th Av Westbound | 33.43725787 | -112.2216752 | 8 |
| WEST | 2056 | 2713922 | 2056 | 20166440 | 70138127 | 23 | Deadhead | 13 | Sunday | s | | 75BU-W | 7:25 PM | 7:29 PM | 75BU | 1.65 | 4 | | | | LC40 | 7:25 PM | 8:00 PM | Buckeye Rd & 75th Av Westbound | 33.43725787 | -112.2216752 | 75th Ave & Buckeye Rd | 33.43712491 | -112.2209797 | 0 |
| WEST | 2056 | 2713922 | 2056 | 20165406 | 70136031 | 24 | Regular | 13 | Sunday | s | East | 75BU | 8:00 PM | 8:37 PM | SKT2 | 11.95 | 37 | 8 | 5 | 3 | LC40 | 7:29 PM | 8:45 PM | 75th Ave & Buckeye Rd | 33.43712491 | -112.2209797 | Sky Harbor West | 33.43650803 | -112.0139836 | 31 |
| WEST | 2056 | 2713922 | 2056 | 20165699 | 70134032 | 25 | Regular | 13 | Sunday | s | West | SKT2 | 8:45 PM | 9:25 PM | 75BU-W | 12.39 | 40 | 31 | 5 | 26 | LC40 | 8:37 PM | 9:25 PM | Sky Harbor West | 33.43650803 | -112.0139836 | Buckeye Rd & 75th Av Westbound | 33.43725787 | -112.2216752 | 8 |
| WEST | 2056 | 2713922 | 2056 | 20166441 | 70138128 | 26 | Deadhead | 13 | Sunday | s | | 75BU-W | 9:25 PM | 9:29 PM | 75BU | 1.65 | 4 | | | | LC40 | 9:25 PM | 10:00 PM | Buckeye Rd & 75th Av Westbound | 33.43725787 | -112.2216752 | 75th Ave & Buckeye Rd | 33.43712491 | -112.2209797 | 0 |
| WEST | 2056 | 2713922 | 2056 | 20165931 | 70136035 | 27 | Regular | 13 | Sunday | s | East | 75BU | 10:00 PM | 10:37 PM | SKT2 | 11.95 | 37 | 8 | 5 | 3 | LC40 | 9:29 PM | 10:45 PM | 75th Ave & Buckeye Rd | 33.43712491 | -112.2209797 | Sky Harbor West | 33.43650803 | -112.0139836 | 31 |
| WEST | 2056 | 2713922 | 2056 | 20165929 | 70134036 | 28 | Regular | 13 | Sunday | s | West | SKT2 | 10:45 PM | 11:23 PM | 75BU-W | 12.39 | 38 | | | | LC40 | 10:37 PM | 11:23 PM | Sky Harbor West | 33.43650803 | -112.0139836 | Buckeye Rd & 75th Av Westbound | 33.43725787 | -112.2216752 | 8 |
| WEST | 2056 | 2713922 | 2056 | 20166443 | 70138130 | 29 | Pull-in | 13 | Sunday | s | | 75BU-W | 11:23 PM | 11:33 PM | WEST | 3.28 | 10 | | | | LC40 | 11:23 PM | | Buckeye Rd & 75th Av Westbound | 33.43725787 | -112.2216752 | West Transit Facility | 33.45411524 | -112.2287661 | 0 |
| WEST | 2057 | 2713885 | 2057 | | | 1 | Prep-out | | | | | WEST | 5:36 AM | 5:51 AM | WEST | | | | | | LC60 | | 5:51 AM | West Transit Facility | 33.45411524 | -112.2287661 | West Transit Facility | 33.45411524 | -112.2287661 | 52597776 |
| WEST | 2057 | 2713885 | 2057 | 20166217 | 70137164 | 2 | Pull-out | 17 | Sunday | s | | WEST | 5:51 AM | 6:01 AM | 99MC | 3.50 | 10 | | | | LC60 | | 6:01 AM | West Transit Facility | 33.45411524 | -112.2287661 | 99th Ave & McDowell Rd | 33.46475107 | -112.2725559 | 52597791 |
| WEST | 2057 | 2713885 | 2057 | 20165340 | 16303 | 3 | Regular | 17 | Sunday | s | East | 99MC | 6:01 AM | 7:27 AM | PIMC | 21.72 | 86 | 28 | 11 | 17 | LC60 | 6:01 AM | 7:27 AM | 99th Ave & McDowell Rd | 33.46475107 | -112.2725559 | Pima Rd & McDowell Rd | 33.46580416 | -111.8918629 | 0 |
| WEST | 2057 | 2713885 | 2057 | 20166178 | 70137157 | 4 | Deadhead | 17 | Sunday | s | | PIMC | 7:27 AM | 7:34 AM | PIMC | 2.40 | 7 | | | | LC60 | 7:27 AM | 8:02 AM | Pima Rd & McDowell Rd | 33.46580416 | -111.8918629 | Pima Rd & McDowell Rd | 33.46580416 | -111.8918629 | 0 |
| WEST | 2057 | 2713885 | 2057 | 20165356 | 16339 | 5 | Regular | 17 | Sunday | s | West | PIMC | 8:02 AM | 9:35 AM | 99MC | 22.05 | 93 | 12 | 12 | 0 | LC60 | 7:34 AM | 9:35 AM | Pima Rd & McDowell Rd | 33.46580416 | -111.8918629 | 99th Ave & McDowell Rd | 33.46475107 | -112.2725559 | 28 |
| WEST | 2057 | 2713885 | 2057 | 20166251 | 70137158 | 6 | Deadhead | 17 | Sunday | s | | 99MC | 9:35 AM | 9:42 AM | 99MC | 2.63 | 7 | | | | LC60 | 9:35 AM | 9:54 AM | 99th Ave & McDowell Rd | 33.46475107 | -112.2725559 | 99th Ave & McDowell Rd | 33.46475107 | -112.2725559 | 0 |
| WEST | 2057 | 2713885 | 2057 | 20165345 | 16307 | 7 | Regular | 17 | Sunday | s | East | 99MC | 9:54 AM | 11:30 AM | PIMC | 21.72 | 96 | 25 | 12 | 13 | LC60 | 9:42 AM | 11:30 AM | 99th Ave & McDowell Rd | 33.46475107 | -112.2725559 | Pima Rd & McDowell Rd | 33.46580416 | -111.8918629 | 12 |
| WEST | 2057 | 2713885 | 2057 | 20166198 | 70137159 | 8 | Deadhead | 17 | Sunday | s | | PIMC | 11:30 AM | 11:37 AM | PIMC | 2.40 | 7 | | | | LC60 | 11:30 AM | 12:02 PM | Pima Rd & McDowell Rd | 33.46580416 | -111.8918629 | Pima Rd & McDowell Rd | 33.46580416 | -111.8918629 | 0 |
| WEST | 2057 | 2713885 | 2057 | 20165357 | 16338 | 9 | Regular | 17 | Sunday | s | West | PIMC | 12:02 PM | 1:35 PM | 99MC | 22.05 | 93 | 12 | 12 | 0 | LC60 | 11:37 AM | 1:35 PM | Pima Rd & McDowell Rd | 33.46580416 | -111.8918629 | 99th Ave & McDowell Rd | 33.46475107 | -112.2725559 | 25 |
| WEST | 2057 | 2713885 | 2057 | 20166177 | 70137160 | 10 | Deadhead | 17 | Sunday | s | | 99MC | 1:35 PM | 1:42 PM | 99MC | 2.63 | 7 | | | | LC60 | 1:35 PM | 1:54 PM | 99th Ave & McDowell Rd | 33.46475107 | -112.2725559 | 99th Ave & McDowell Rd | 33.46475107 | -112.2725559 | 0 |
| WEST | 2057 | 2713885 | 2057 | 20165350 | 16306 | 11 | Regular | 17 | Sunday | s | East | 99MC | 1:54 PM | 3:30 PM | PIMC | 21.72 | 96 | 25 | 12 | 13 | LC60 | 1:42 PM | 3:30 PM | 99th Ave & McDowell Rd | 33.46475107 | -112.2725559 | Pima Rd & McDowell Rd | 33.46580416 | -111.8918629 | 12 |
| WEST | 2057 | 2713885 | 2057 | 20166176 | 70137161 | 12 | Deadhead | 17 | Sunday | s | | PIMC | 3:30 PM | 3:37 PM | PIMC | 2.40 | 7 | | | | LC60 | 3:30 PM | 4:02 PM | Pima Rd & McDowell Rd | 33.46580416 | -111.8918629 | Pima Rd & McDowell Rd | 33.46580416 | -111.8918629 | 0 |
| WEST | 2057 | 2713885 | 2057 | 20165364 | 16351 | 13 | Regular | 17 | Sunday | s | West | PIMC | 4:02 PM | 5:35 PM | 99MC | 22.05 | 93 | 12 | 12 | 0 | LC60 | 3:37 PM | 5:35 PM | Pima Rd & McDowell Rd | 33.46580416 | -111.8918629 | 99th Ave & McDowell Rd | 33.46475107 | -112.2725559 | 25 |
| WEST | 2057 | 2713885 | 2057 | 20166179 | 70137162 | 14 | Deadhead | 17 | Sunday | s | | 99MC | 5:35 PM | 5:42 PM | 99MC | 2.63 | 7 | | | | LC60 | 5:35 PM | 5:54 PM | 99th Ave & McDowell Rd | 33.46475107 | -112.2725559 | 99th Ave & McDowell Rd | 33.46475107 | -112.2725559 | 0 |
| WEST | 2057 | 2713885 | 2057 | 20165339 | 16300 | 15 | Regular | 17 | Sunday | s | East | 99MC | 5:54 PM | 7:30 PM | PIMC | 21.72 | 96 | 29 | 12 | 17 | LC60 | 5:42 PM | 7:30 PM | 99th Ave & McDowell Rd | 33.46475107 | -112.2725559 | Pima Rd & McDowell Rd | 33.46580416 | -111.8918629 | 12 |
| WEST | 2057 | 2713885 | 2057 | 20166173 | 70137163 | 16 | Deadhead | 17 | Sunday | s | | PIMC | 7:30 PM | 7:37 PM | PIMC | 2.40 | 7 | | | | LC60 | 7:30 PM | 8:06 PM | Pima Rd & McDowell Rd | 33.46580416 | -111.8918629 | Pima Rd & McDowell Rd | 33.46580416 | -111.8918629 | 0 |
| WEST | 2057 | 2713885 | 2057 | 20165383 | 16332 | 17 | Regular | 17 | Sunday | s | West | PIMC | 8:06 PM | 9:23 PM | 99MC | 22.05 | 77 | | | | LC60 | 7:37 PM | 9:23 PM | Pima Rd & McDowell Rd | 33.46580416 | -111.8918629 | 99th Ave & McDowell Rd | 33.46475107 | -112.2725559 | 29 |
| WEST | 2057 | 2713885 | 2057 | 20166241 | 70137165 | 18 | Pull-in | 17 | Sunday | s | | 99MC | 9:23 PM | 9:33 PM | WEST | 3.50 | 10 | | | | LC60 | 9:23 PM | | 99th Ave & McDowell Rd | 33.46475107 | -112.2725559 | West Transit Facility | 33.45411524 | -112.2287661 | 0 |
| WEST | 2058 | 2713910 | 2058 | | | 1 | Prep-out | | | | | WEST | 5:57 AM | 6:12 AM | WEST | | | | | | LC60 | | 6:12 AM | West Transit Facility | 33.45411524 | -112.2287661 | West Transit Facility | 33.45411524 | -112.2287661 | 52597797 |
| WEST | 2058 | 2713910 | 2058 | 20166331 | 70138014 | 2 | Pull-out | 41 | Sunday | s | | WEST | 6:12 AM | 7:02 AM | GRIN | 27.70 | 50 | | | | LC60 | | 7:02 AM | West Transit Facility | 33.45411524 | -112.2287661 | Granite Reef Rd & Indian School Rd | 33.49487235 | -111.9002718 | 52597812 |
| WEST | 2058 | 2713910 | 2058 | 20165567 | 16490 | 3 | Regular | 41 | Sunday | s | West | GRIN | 7:02 AM | 8:30 AM | 107I-W | 22.71 | 88 | 13 | 11 | 2 | LC60 | 7:02 AM | 8:30 AM | Granite Reef Rd & Indian School Rd | 33.49487235 | -111.9002718 | 107th Ave & Indian School Rd | 33.49373411 | -112.2906586 | 0 |
| WEST | 2058 | 2713910 | 2058 | 20166327 | 70138007 | 4 | Deadhead | 41 | Sunday | s | | 107I-W | 8:30 AM | 8:36 AM | 107I-E | 1.53 | 6 | | | | LC60 | 8:30 AM | 8:49 AM | 107th Ave & Indian School Rd | 33.49373411 | -112.2906586 | 107th Ave & Indian School Rd | 33.49349789 | -112.2897007 | 0 |
| WEST | 2058 | 2713910 | 2058 | 20165539 | 16472 | 5 | Regular | 41 | Sunday | s | East | 107I-E | 8:49 AM | 10:27 AM | GRIN | 22.72 | 98 | 21 | 12 | 9 | LC60 | 8:36 AM | 10:27 AM | 107th Ave & Indian School Rd | 33.49349789 | -112.2897007 | Granite Reef Rd & Indian School Rd | 33.49487235 | -111.9002718 | 13 |
| WEST | 2058 | 2713910 | 2058 | 20166533 | 70138550 | 6 | Deadhead | 41 | Sunday | s | | GRIN | 10:27 AM | 10:31 AM | PICH | 1.30 | 4 | | | | LC60 | 10:27 AM | 10:52 AM | Granite Reef Rd & Indian School Rd | 33.49487235 | -111.9002718 | Pima Rd & Chaparral Rd | 33.50803004 | -111.8914371 | 0 |
| WEST | 2058 | 2713910 | 2058 | 20166446 | 70138551 | 7 | Deadhead | 41 | Sunday | s | | PICH | 10:52 AM | 10:56 AM | GRIN | 2.20 | 4 | | | | LC60 | 10:31 AM | 10:56 AM | Pima Rd & Chaparral Rd | 33.50803004 | -111.8914371 | Granite Reef Rd & Indian School Rd | 33.49487235 | -111.9002718 | 21 |
| WEST | 2058 | 2713910 | 2058 | 20165576 | 16494 | 8 | Regular | 41 | Sunday | s | West | GRIN | 10:56 AM | 12:36 PM | 107I-W | 22.71 | 100 | 35 | 12 | 23 | LC60 | 10:56 AM | 12:36 PM | Granite Reef Rd & Indian School Rd | 33.49487235 | -111.9002718 | 107th Ave & Indian School Rd | 33.49373411 | -112.2906586 | 0 |
| WEST | 2058 | 2713910 | 2058 | 20166328 | 70138009 | 9 | Deadhead | 41 | Sunday | s | | 107I-W | 12:36 PM | 12:42 PM | 107I-E | 1.53 | 6 | | | | LC60 | 12:36 PM | 1:17 PM | 107th Ave & Indian School Rd | 33.49373411 | -112.2906586 | 107th Ave & Indian School Rd | 33.49349789 | -112.2897007 | 0 |
| WEST | 2058 | 2713910 | 2058 | 20165559 | 16449 | 10 | Regular | 41 | Sunday | s | East | 107I-E | 1:17 PM | 2:57 PM | GRIN | 22.72 | 100 | 21 | 12 | 9 | LC60 | 12:42 PM | 2:57 PM | 107th Ave & Indian School Rd | 33.49349789 | -112.2897007 | Granite Reef Rd & Indian School Rd | 33.49487235 | -111.9002718 | 35 |
| WEST | 2058 | 2713910 | 2058 | 20166542 | 70138568 | 11 | Deadhead | 41 | Sunday | s | | GRIN | 2:57 PM | 3:01 PM | PICH | 1.30 | 4 | | | | LC60 | 2:57 PM | 3:22 PM | Granite Reef Rd & Indian School Rd | 33.49487235 | -111.9002718 | Pima Rd & Chaparral Rd | 33.50803004 | -111.8914371 | 0 |
| WEST | 2058 | 2713910 | 2058 | 20166451 | 70138569 | 12 | Deadhead | 41 | Sunday | s | | PICH | 3:22 PM | 3:26 PM | GRIN | 2.20 | 4 | | | | LC60 | 3:01 PM | 3:26 PM | Pima Rd & Chaparral Rd | 33.50803004 | -111.8914371 | Granite Reef Rd & Indian School Rd | 33.49487235 | -111.9002718 | 21 |
| WEST | 2058 | 2713910 | 2058 | 20165586 | 16501 | 13 | Regular | 41 | Sunday | s | West | GRIN | 3:26 PM | 5:06 PM | 107I-W | 22.71 | 100 | 36 | 12 | 24 | LC60 | 3:26 PM | 5:06 PM | Granite Reef Rd & Indian School Rd | 33.49487235 | -111.9002718 | 107th Ave & Indian School Rd | 33.49373411 | -112.2906586 | 0 |
| WEST | 2058 | 2713910 | 2058 | 20166329 | 70138011 | 14 | Deadhead | 41 | Sunday | s | | 107I-W | 5:06 PM | 5:12 PM | 107I-E | 1.53 | 6 | | | | LC60 | 5:06 PM | 5:48 PM | 107th Ave & Indian School Rd | 33.49373411 | -112.2906586 | 107th Ave & Indian School Rd | 33.49349789 | -112.2897007 | 0 |
| WEST | 2058 | 2713910 | 2058 | 20165548 | 16471 | 15 | Regular | 41 | Sunday | s | East | 107I-E | 5:48 PM | 7:27 PM | GRIN | 22.72 | 99 | 23 | 12 | 11 | LC60 | 5:12 PM | 7:27 PM | 107th Ave & Indian School Rd | 33.49349789 | -112.2897007 | Granite Reef Rd & Indian School Rd | 33.49487235 | -111.9002718 | 36 |
| WEST | 2058 | 2713910 | 2058 | 20166551 | 70138586 | 16 | Deadhead | 41 | Sunday | s | | GRIN | 7:27 PM | 7:31 PM | PICH | 1.30 | 4 | | | | LC60 | 7:27 PM | 7:54 PM | Granite Reef Rd & Indian School Rd | 33.49487235 | -111.9002718 | Pima Rd & Chaparral Rd | 33.50803004 | -111.8914371 | 0 |
| WEST | 2058 | 2713910 | 2058 | 20166493 | 70138587 | 17 | Deadhead | 41 | Sunday | s | | PICH | 7:54 PM | 7:58 PM | GRIN | 2.20 | 4 | | | | LC60 | 7:31 PM | 7:58 PM | Pima Rd & Chaparral Rd | 33.50803004 | -111.8914371 | Granite Reef Rd & Indian School Rd | 33.49487235 | -111.9002718 | 23 |
| WEST | 2058 | 2713910 | 2058 | 20165590 | 16510 | 18 | Regular | 41 | Sunday | s | West | GRIN | 7:58 PM | 9:27 PM | 107I-W | 22.71 | 89 | 27 | 11 | 16 | LC60 | 7:58 PM | 9:27 PM | Granite Reef Rd & Indian School Rd | 33.49487235 | -111.9002718 | 107th Ave & Indian School Rd | 33.49373411 | -112.2906586 | 0 |
| WEST | 2058 | 2713910 | 2058 | 20166330 | 70138013 | 19 | Deadhead | 41 | Sunday | s | | 107I-W | 9:27 PM | 9:33 PM | 107I-E | 1.53 | 6 | | | | LC60 | 9:27 PM | 10:00 PM | 107th Ave & Indian School Rd | 33.49373411 | -112.2906586 | 107th Ave & Indian School Rd | 33.49349789 | -112.2897007 | 0 |
| WEST | 2058 | 2713910 | 2058 | 20165714 | 16477 | 20 | Regular | 41 | Sunday | s | East | 107I-E | 10:00 PM | 11:04 PM | IN56 | 19.12 | 64 | | | | LC60 | 9:33 PM | 11:04 PM | 107th Ave & Indian School Rd | 33.49349789 | -112.2897007 | 56th St & Indian School Rd | 33.4889291 | -111.9608032 | 27 |
| WEST | 2058 | 2713910 | 2058 | 20166332 | 70138015 | 21 | Pull-in | 41 | Sunday | s | | IN56 | 11:04 PM | 11:39 PM | WEST | 19.39 | 35 | | | | LC60 | 11:04 PM | | 56th St & Indian School Rd | 33.4889291 | -111.9608032 | West Transit Facility | 33.45411524 | -112.2287661 | 0 |
| WEST | 2059 | 2713884 | 2059 | | | 1 | Prep-out | | | | | WEST | 5:59 AM | 6:14 AM | WEST | | | | | | LC60 | | 6:14 AM | West Transit Facility | 33.45411524 | -112.2287661 | West Transit Facility | 33.45411524 | -112.2287661 | 52597799 |
| WEST | 2059 | 2713884 | 2059 | 20166169 | 70137174 | 2 | Pull-out | 17 | Sunday | s | | WEST | 6:14 AM | 7:02 AM | PIMC | 25.10 | 48 | | | | LC60 | | 7:02 AM | West Transit Facility | 33.45411524 | -112.2287661 | Pima Rd & McDowell Rd | 33.46580416 | -111.8918629 | 52597814 |
| WEST | 2059 | 2713884 | 2059 | 20165355 | 16343 | 3 | Regular | 17 | Sunday | s | West | PIMC | 7:02 AM | 8:35 AM | 99MC | 22.05 | 93 | 12 | 12 | 0 | LC60 | 7:02 AM | 8:35 AM | Pima Rd & McDowell Rd | 33.46580416 | -111.8918629 | 99th Ave & McDowell Rd | 33.46475107 | -112.2725559 | 0 |
| WEST | 2059 | 2713884 | 2059 | 20166171 | 70137166 | 4 | Deadhead | 17 | Sunday | s | | 99MC | 8:35 AM | 8:42 AM | 99MC | 2.63 | 7 | | | | LC60 | 8:35 AM | 8:54 AM | 99th Ave & McDowell Rd | 33.46475107 | -112.2725559 | 99th Ave & McDowell Rd | 33.46475107 | -112.2725559 | 0 |
| WEST | 2059 | 2713884 | 2059 | 20165344 | 16305 | 5 | Regular | 17 | Sunday | s | East | 99MC | 8:54 AM | 10:30 AM | PIMC | 21.72 | 96 | 25 | 12 | 13 | LC60 | 8:42 AM | 10:30 AM | 99th Ave & McDowell Rd | 33.46475107 | -112.2725559 | Pima Rd & McDowell Rd | 33.46580416 | -111.8918629 | 12 |
| WEST | 2059 | 2713884 | 2059 | 20166237 | 70137167 | 6 | Deadhead | 17 | Sunday | s | | PIMC | 10:30 AM | 10:37 AM | PIMC | 2.40 | 7 | | | | LC60 | 10:30 AM | 11:02 AM | Pima Rd & McDowell Rd | 33.46580416 | -111.8918629 | Pima Rd & McDowell Rd | 33.46580416 | -111.8918629 | 0 |
| WEST | 2059 | 2713884 | 2059 | 20165360 | 16341 | 7 | Regular | 17 | Sunday | s | West | PIMC | 11:02 AM | 12:35 PM | 99MC | 22.05 | 93 | 12 | 12 | 0 | LC60 | 10:37 AM | 12:35 PM | Pima Rd & McDowell Rd | 33.46580416 | -111.8918629 | 99th Ave & McDowell Rd | 33.46475107 | -112.2725559 | 25 |
| WEST | 2059 | 2713884 | 2059 | 20166203 | 70137168 | 8 | Deadhead | 17 | Sunday | s | | 99MC | 12:35 PM | 12:42 PM | 99MC | 2.63 | 7 | | | | LC60 | 12:35 PM | 12:54 PM | 99th Ave & McDowell Rd | 33.46475107 | -112.2725559 | 99th Ave & McDowell Rd | 33.46475107 | -112.2725559 | 0 |
| WEST | 2059 | 2713884 | 2059 | 20165348 | 16289 | 9 | Regular | 17 | Sunday | s | East | 99MC | 12:54 PM | 2:30 PM | PIMC | 21.72 | 96 | 25 | 12 | 13 | LC60 | 12:42 PM | 2:30 PM | 99th Ave & McDowell Rd | 33.46475107 | -112.2725559 | Pima Rd & McDowell Rd | 33.46580416 | -111.8918629 | 12 |
| WEST | 2059 | 2713884 | 2059 | 20166174 | 70137169 | 10 | Deadhead | 17 | Sunday | s | | PIMC | 2:30 PM | 2:37 PM | PIMC | 2.40 | 7 | | | | LC60 | 2:30 PM | 3:02 PM | Pima Rd & McDowell Rd | 33.46580416 | -111.8918629 | Pima Rd & McDowell Rd | 33.46580416 | -111.8918629 | 0 |
| WEST | 2059 | 2713884 | 2059 | 20165363 | 16347 | 11 | Regular | 17 | Sunday | s | West | PIMC | 3:02 PM | 4:35 PM | 99MC | 22.05 | 93 | 12 | 12 | 0 | LC60 | 2:37 PM | 4:35 PM | Pima Rd & McDowell Rd | 33.46580416 | -111.8918629 | 99th Ave & McDowell Rd | 33.46475107 | -112.2725559 | 25 |
| WEST | 2059 | 2713884 | 2059 | 20166234 | 70137170 | 12 | Deadhead | 17 | Sunday | s | | 99MC | 4:35 PM | 4:42 PM | 99MC | 2.63 | 7 | | | | LC60 | 4:35 PM | 4:54 PM | 99th Ave & McDowell Rd | 33.46475107 | -112.2725559 | 99th Ave & McDowell Rd | 33.46475107 | -112.2725559 | 0 |
| WEST | 2059 | 2713884 | 2059 | 20165349 | 16290 | 13 | Regular | 17 | Sunday | s | East | 99MC | 4:54 PM | 6:30 PM | PIMC | 21.72 | 96 | 25 | 12 | 13 | LC60 | 4:42 PM | 6:30 PM | 99th Ave & McDowell Rd | 33.46475107 | -112.2725559 | Pima Rd & McDowell Rd | 33.46580416 | -111.8918629 | 12 |
| WEST | 2059 | 2713884 | 2059 | 20166170 | 70137171 | 14 | Deadhead | 17 | Sunday | s | | PIMC | 6:30 PM | 6:37 PM | PIMC | 2.40 | 7 | | | | LC60 | 6:30 PM | 7:02 PM | Pima Rd & McDowell Rd | 33.46580416 | -111.8918629 | Pima Rd & McDowell Rd | 33.46580416 | -111.8918629 | 0 |
| WEST | 2059 | 2713884 | 2059 | 20165367 | 16348 | 15 | Regular | 17 | Sunday | s | West | PIMC | 7:02 PM | 8:28 PM | 99MC | 22.05 | 86 | 34 | 11 | 23 | LC60 | 6:37 PM | 8:28 PM | Pima Rd & McDowell Rd | 33.46580416 | -111.8918629 | 99th Ave & McDowell Rd | 33.46475107 | -112.2725559 | 25 |
| WEST | 2059 | 2713884 | 2059 | 20166211 | 70137172 | 16 | Deadhead | 17 | Sunday | s | | 99MC | 8:28 PM | 8:35 PM | 99MC | 2.63 | 7 | | | | LC60 | 8:28 PM | 9:09 PM | 99th Ave & McDowell Rd | 33.46475107 | -112.2725559 | 99th Ave & McDowell Rd | 33.46475107 | -112.2725559 | 0 |
| WEST | 2059 | 2713884 | 2059 | 20165700 | 16325 | 17 | Regular | 17 | Sunday | s | East | 99MC | 9:09 PM | 10:09 PM | 52MC | 17.39 | 60 | 36 | 8 | 28 | LC60 | 8:35 PM | 10:09 PM | 99th Ave & McDowell Rd | 33.46475107 | -112.2725559 | 52nd St & McDowell Rd | 33.46556716 | -111.9697435 | 34 |
| WEST | 2059 | 2713884 | 2059 | 20166230 | 70137173 | 18 | Deadhead | 17 | Sunday | s | | 52MC | 10:09 PM | 10:14 PM | 52MC | 1.70 | 5 | | | | LC60 | 10:09 PM | 10:50 PM | 52nd St & McDowell Rd | 33.46556716 | -111.9697435 | 52nd St & McDowell Rd | 33.46556716 | -111.9697435 | 0 |
| WEST | 2059 | 2713884 | 2059 | 20165933 | 16358 | 19 | Regular | 17 | Sunday | s | West | 52MC | 10:50 PM | 11:53 PM | 99MC | 17.55 | 63 | | | | LC60 | 10:14 PM | 11:53 PM | 52nd St & McDowell Rd | 33.46556716 | -111.9697435 | 99th Ave & McDowell Rd | 33.46475107 | -112.2725559 | 36 |
| WEST | 2059 | 2713884 | 2059 | 20166172 | 70137175 | 20 | Pull-in | 17 | Sunday | s | | 99MC | 11:53 PM | 12:03 AM | WEST | 3.50 | 10 | | | | LC60 | 11:53 PM | | 99th Ave & McDowell Rd | 33.46475107 | -112.2725559 | West Transit Facility | 33.45411524 | -112.2287661 | 0 |
| WEST | 2060 | 2713872 | 2060 | | | 1 | Prep-out | | | | | WEST | 5:59 AM | 6:14 AM | WEST | | | | | | LC40 | | 6:14 AM | West Transit Facility | 33.45411524 | -112.2287661 | West Transit Facility | 33.45411524 | -112.2287661 | 52597799 |

| | | | | | | | | | | | | | | | | | | | | | | | | | | | | | | |
|---|---|---|---|---|---|---|---|---|---|---|---|---|---|---|---|---|---|---|---|---|---|---|---|---|---|---|---|---|---|---|
| WEST | 2060 | 2713872 | 2060 | 20166760 | 70138937 | 2 | Pull-out | 67 | Sunday | s | | WEST | 6:14 AM | 6:42 AM | 67UN | 18.90 | 28 | | | LC40 | | 6:42 AM | West Transit Facility | 33.45411524 | -112.2287661 | 67th Ave & Union Hills Dr | 33.65281565 | -112.2029624 | 52597814 |
| WEST | 2060 | 2713872 | 2060 | 20165219 | 16803 | 3 | Regular | 67 | Sunday | s | South | 67UN | 6:42 AM | 7:38 AM | SLHS-S | 16.14 | 56 | 12 | 7 | 5 LC40 | 6:42 AM | 7:38 AM | 67th Ave & Union Hills Dr | 33.65281565 | -112.2029624 | Sierra Linda HS-South | 33.41822294 | -112.2041428 | 0 |
| WEST | 2060 | 2713872 | 2060 | 20166745 | 70138920 | 4 | Deadhead | 67 | Sunday | s | | SLHS-S | 7:38 AM | 7:43 AM | 75LB | 2.70 | 5 | | | LC40 | | 7:55 AM | Sierra Linda HS-South | 33.41822294 | -112.2041428 | 75th Ave & Lower Buckeye Rd | 33.42294285 | -112.2211466 | 0 |
| WEST | 2060 | 2713872 | 2060 | 20165914 | 16844 | 5 | Regular | 75 | Sunday | s | North | 75LB | 7:55 AM | 8:19 AM | 75CA | 7.41 | 24 | 23 | 5 | 18 LC40 | 7:43 AM | 8:19 AM | 75th Ave & Lower Buckeye Rd | 33.42294285 | -112.2211466 | 75th Ave & Camelback Rd | 33.50872446 | -112.22051 | 12 |
| WEST | 2060 | 2713872 | 2060 | 20166746 | 70138921 | 6 | Deadhead | 75 | Sunday | s | | 75CA | 8:19 AM | 8:22 AM | 67CA | 1.00 | 3 | | | LC40 | 8:19 AM | 8:45 AM | 75th Ave & Camelback Rd | 33.50872446 | -112.22051 | 67th Ave & Camelback Rd | 33.50934213 | -112.2031583 | 0 |
| WEST | 2060 | 2713872 | 2060 | 20165893 | 16798 | 7 | Regular | 67 | Sunday | s | South | 67CA | 8:45 AM | 9:08 AM | SLHS-S | 6.25 | 23 | 12 | 5 | 7 LC40 | 8:22 AM | 9:08 AM | 67th Ave & Camelback Rd | 33.50934213 | -112.2031583 | Sierra Linda HS-South | 33.41822294 | -112.2041428 | 23 |
| WEST | 2060 | 2713872 | 2060 | 20166747 | 70138922 | 8 | Deadhead | 67 | Sunday | s | | SLHS-S | 9:08 AM | 9:13 AM | 75LB | 2.70 | 5 | | | LC40 | | 9:25 AM | Sierra Linda HS-South | 33.41822294 | -112.2041428 | 75th Ave & Lower Buckeye Rd | 33.42294285 | -112.2211466 | 0 |
| WEST | 2060 | 2713872 | 2060 | 20165432 | 16824 | 9 | Regular | 75 | Sunday | s | North | 75LB | 9:25 AM | 9:49 AM | 75CA | 7.41 | 24 | 13 | 5 | 8 LC40 | 9:13 AM | 9:49 AM | 75th Ave & Lower Buckeye Rd | 33.42294285 | -112.2211466 | 75th Ave & Camelback Rd | 33.50872446 | -112.22051 | 12 |
| WEST | 2060 | 2713872 | 2060 | 20166748 | 70138923 | 10 | Deadhead | 75 | Sunday | s | | 75CA | 9:49 AM | 9:52 AM | 83CA | 1.00 | 3 | | | LC40 | 9:49 AM | 10:05 AM | 75th Ave & Camelback Rd | 33.50872446 | -112.22051 | 83rd Ave & Camelback Rd | 33.50876654 | -112.2377143 | 0 |
| WEST | 2060 | 2713872 | 2060 | 20165450 | 16933 | 11 | Regular | 83 | Sunday | s | South | 83CA | 10:05 AM | 10:20 AM | 83VB | 5.22 | 15 | 9 | 5 | 4 LC40 | 9:52 AM | 10:20 AM | 83rd Ave & Camelback Rd | 33.50876654 | -112.2377143 | 83rd Ave & Van Buren St | 33.45176014 | -112.2383454 | 13 |
| WEST | 2060 | 2713872 | 2060 | 20166749 | 70138924 | 12 | Deadhead | 83 | Sunday | s | | 83VB | 10:20 AM | 10:24 AM | 83VB | 1.03 | 4 | | | LC40 | 10:20 AM | 10:33 AM | 83rd Ave & Van Buren St | 33.45176014 | -112.2383454 | 83rd Ave & Van Buren St | 33.45176014 | -112.2383454 | 0 |
| WEST | 2060 | 2713872 | 2060 | 20165858 | 16911 | 13 | Regular | 83 | Sunday | s | North | 83VB | 10:33 AM | 11:24 AM | ARMA | 15.15 | 51 | 30 | 7 | 23 LC40 | 10:24 AM | 11:24 AM | 83rd Ave & Van Buren St | 33.45176014 | -112.2383454 | Arrowhead Mall North | 33.64314588 | -112.2249888 | 9 |
| WEST | 2060 | 2713872 | 2060 | 20166843 | 70138985 | 14 | Deadhead | 83 | Sunday | s | | ARMA | 11:24 AM | 11:26 AM | ARMA-L | 0.30 | 2 | | | LC40 | 11:24 AM | 11:56 AM | Arrowhead Mall North | 33.64314588 | -112.2249888 | Arrowhead Mall Layover | 33.64425392 | -112.2256782 | 0 |
| WEST | 2060 | 2713872 | 2060 | 20166844 | 70138986 | 15 | Deadhead | 83 | Sunday | s | | ARMA-L | 11:56 AM | 11:58 AM | ARMA | 0.30 | 2 | | | LC40 | 11:26 AM | 11:58 AM | Arrowhead Mall Layover | 33.64425392 | -112.2256782 | Arrowhead Mall North | 33.64314588 | -112.2249888 | 30 |
| WEST | 2060 | 2713872 | 2060 | 20165881 | 16965 | 16 | Regular | 83 | Sunday | s | South | ARMA | 11:58 AM | 12:51 PM | 83VB | 15.34 | 53 | 8 | 7 | 1 LC40 | 11:58 AM | 12:51 PM | Arrowhead Mall North | 33.64314588 | -112.2249888 | 83rd Ave & Van Buren St | 33.45176014 | -112.2383454 | 0 |
| WEST | 2060 | 2713872 | 2060 | 20166750 | 70138925 | 17 | Deadhead | 83 | Sunday | s | | 83VB | 12:51 PM | 12:55 PM | 83VB | 1.03 | 4 | | | LC40 | 12:51 PM | 1:03 PM | 83rd Ave & Van Buren St | 33.45176014 | -112.2383454 | 83rd Ave & Van Buren St | 33.45176014 | -112.2383454 | 0 |
| WEST | 2060 | 2713872 | 2060 | 20165468 | 16907 | 18 | Regular | 83 | Sunday | s | North | 83VB | 1:03 PM | 1:22 PM | 83CA | 5.22 | 19 | 5 | 5 | 0 LC40 | 12:55 PM | 1:22 PM | 83rd Ave & Van Buren St | 33.45176014 | -112.2383454 | 83rd Ave & Camelback Rd | 33.50876654 | -112.2377143 | 8 |
| WEST | 2060 | 2713872 | 2060 | 20166751 | 70138926 | 19 | Deadhead | 83 | Sunday | s | | 83CA | 1:22 PM | 1:25 PM | 75CA | 1.00 | 3 | | | LC40 | 1:22 PM | 1:30 PM | 83rd Ave & Camelback Rd | 33.50876654 | -112.2377143 | 75th Ave & Camelback Rd | 33.50872446 | -112.22051 | 0 |
| WEST | 2060 | 2713872 | 2060 | 20165421 | 16862 | 20 | Regular | 75 | Sunday | s | South | 75CA | 1:30 PM | 1:55 PM | 75LB | 7.30 | 25 | 15 | 5 | 10 LC40 | 1:25 PM | 2:10 PM | 75th Ave & Camelback Rd | 33.50872446 | -112.22051 | 75th Ave & Lower Buckeye Rd | 33.42294285 | -112.2211466 | 5 |
| WEST | 2060 | 2713872 | 2060 | 20166831 | 70138957 | 21 | Deadhead | 75 | Sunday | s | | 75LB | 2:10 PM | 2:15 PM | SLHS-N | 2.70 | 5 | | | LC40 | 1:55 PM | 2:15 PM | 75th Ave & Lower Buckeye Rd | 33.42294285 | -112.2211466 | Sierra Linda HS-North | 33.41877515 | -112.2038817 | 15 |
| WEST | 2060 | 2713872 | 2060 | 20165210 | 16779 | 22 | Regular | 67 | Sunday | s | North | SLHS-N | 2:15 PM | 3:16 PM | 67UN | 16.14 | 61 | 18 | 8 | 10 LC40 | 2:15 PM | 3:16 PM | Sierra Linda HS-North | 33.41877515 | -112.2038817 | 67th Ave & Union Hills Dr | 33.65281565 | -112.2029624 | 0 |
| WEST | 2060 | 2713872 | 2060 | 20166752 | 70138928 | 23 | Deadhead | 67 | Sunday | s | | 67UN | 3:16 PM | 3:21 PM | 67UN | 0.90 | 5 | | | LC40 | 3:16 PM | 3:39 PM | 67th Ave & Union Hills Dr | 33.65281565 | -112.2029624 | 67th Ave & Union Hills Dr | 33.65281565 | -112.2029624 | 0 |
| WEST | 2060 | 2713872 | 2060 | 20165226 | 16811 | 24 | Regular | 67 | Sunday | s | South | 67UN | 3:39 PM | 4:40 PM | SLHS-S | 16.14 | 61 | 10 | 8 | 2 LC40 | 3:21 PM | 4:40 PM | 67th Ave & Union Hills Dr | 33.65281565 | -112.2029624 | Sierra Linda HS-South | 33.41822294 | -112.2041428 | 18 |
| WEST | 2060 | 2713872 | 2060 | 20166753 | 70138929 | 25 | Deadhead | 67 | Sunday | s | | SLHS-S | 4:40 PM | 4:45 PM | 75LB | 2.70 | 5 | | | LC40 | 4:40 PM | 4:55 PM | Sierra Linda HS-South | 33.41822294 | -112.2041428 | 75th Ave & Lower Buckeye Rd | 33.42294285 | -112.2211466 | 0 |
| WEST | 2060 | 2713872 | 2060 | 20165909 | 16846 | 26 | Regular | 75 | Sunday | s | North | 75LB | 4:55 PM | 5:25 PM | 75CA | 7.41 | 30 | 17 | 5 | 12 LC40 | 4:45 PM | 5:25 PM | 75th Ave & Lower Buckeye Rd | 33.42294285 | -112.2211466 | 75th Ave & Camelback Rd | 33.50872446 | -112.22051 | 10 |
| WEST | 2060 | 2713872 | 2060 | 20166754 | 70138930 | 27 | Deadhead | 75 | Sunday | s | | 75CA | 5:25 PM | 5:28 PM | 67CA | 1.00 | 3 | | | LC40 | 5:25 PM | 5:45 PM | 75th Ave & Camelback Rd | 33.50872446 | -112.22051 | 67th Ave & Camelback Rd | 33.50934213 | -112.2031583 | 0 |
| WEST | 2060 | 2713872 | 2060 | 20165899 | 16784 | 28 | Regular | 67 | Sunday | s | South | 67CA | 5:45 PM | 6:10 PM | SLHS-S | 6.25 | 25 | 10 | 5 | 5 LC40 | 5:28 PM | 6:10 PM | 67th Ave & Camelback Rd | 33.50934213 | -112.2031583 | Sierra Linda HS-South | 33.41822294 | -112.2041428 | 17 |
| WEST | 2060 | 2713872 | 2060 | 20166755 | 70138931 | 29 | Deadhead | 67 | Sunday | s | | SLHS-S | 6:10 PM | 6:15 PM | 75LB | 2.70 | 5 | | | LC40 | 6:10 PM | 6:25 PM | Sierra Linda HS-South | 33.41822294 | -112.2041428 | 75th Ave & Lower Buckeye Rd | 33.42294285 | -112.2211466 | 0 |
| WEST | 2060 | 2713872 | 2060 | 20165442 | 16834 | 30 | Regular | 75 | Sunday | s | North | 75LB | 6:25 PM | 6:54 PM | 75CA | 7.41 | 29 | 8 | 5 | 3 LC40 | 6:15 PM | 6:54 PM | 75th Ave & Lower Buckeye Rd | 33.42294285 | -112.2211466 | 75th Ave & Camelback Rd | 33.50872446 | -112.22051 | 10 |
| WEST | 2060 | 2713872 | 2060 | 20166756 | 70138932 | 31 | Deadhead | 75 | Sunday | s | | 75CA | 6:54 PM | 6:57 PM | 83CA | 1.00 | 3 | | | LC40 | 6:54 PM | 7:05 PM | 75th Ave & Camelback Rd | 33.50872446 | -112.22051 | 83rd Ave & Camelback Rd | 33.50876654 | -112.2377143 | 0 |
| WEST | 2060 | 2713872 | 2060 | 20165459 | 16932 | 32 | Regular | 83 | Sunday | s | South | 83CA | 7:05 PM | 7:21 PM | 83VB | 5.22 | 16 | 7 | 5 | 2 LC40 | 6:57 PM | 7:21 PM | 83rd Ave & Camelback Rd | 33.50876654 | -112.2377143 | 83rd Ave & Van Buren St | 33.45176014 | -112.2383454 | 8 |
| WEST | 2060 | 2713872 | 2060 | 20166757 | 70138933 | 33 | Deadhead | 83 | Sunday | s | | 83VB | 7:21 PM | 7:25 PM | 83VB | 1.03 | 4 | | | LC40 | 7:21 PM | 7:32 PM | 83rd Ave & Van Buren St | 33.45176014 | -112.2383454 | 83rd Ave & Van Buren St | 33.45176014 | -112.2383454 | 0 |
| WEST | 2060 | 2713872 | 2060 | 20165889 | 16915 | 34 | Regular | 83 | Sunday | s | North | 83VB | 7:32 PM | 8:22 PM | ARMA | 15.15 | 50 | 38 | 6 | 32 LC40 | 7:25 PM | 8:22 PM | 83rd Ave & Van Buren St | 33.45176014 | -112.2383454 | Arrowhead Mall North | 33.64314588 | -112.2249888 | 7 |
| WEST | 2060 | 2713872 | 2060 | 20166861 | 70139003 | 35 | Deadhead | 83 | Sunday | s | | ARMA | 8:22 PM | 8:24 PM | ARMA-L | 0.30 | 2 | | | LC40 | 8:22 PM | 9:02 PM | Arrowhead Mall North | 33.64314588 | -112.2249888 | Arrowhead Mall Layover | 33.64425392 | -112.2256782 | 0 |
| WEST | 2060 | 2713872 | 2060 | 20166862 | 70139004 | 36 | Deadhead | 83 | Sunday | s | | ARMA-L | 9:02 PM | 9:04 PM | ARMA | 0.30 | 2 | | | LC40 | 8:24 PM | 9:04 PM | Arrowhead Mall Layover | 33.64425392 | -112.2256782 | Arrowhead Mall North | 33.64314588 | -112.2249888 | 38 |
| WEST | 2060 | 2713872 | 2060 | 20165870 | 16956 | 37 | Regular | 83 | Sunday | s | South | ARMA | 9:04 PM | 9:49 PM | 83VB | 15.34 | 45 | 12 | 6 | 6 LC40 | 9:04 PM | 9:49 PM | Arrowhead Mall North | 33.64314588 | -112.2249888 | 83rd Ave & Van Buren St | 33.45176014 | -112.2383454 | 0 |
| WEST | 2060 | 2713872 | 2060 | 20166758 | 70138934 | 38 | Deadhead | 83 | Sunday | s | | 83VB | 9:49 PM | 9:53 PM | 83VB | 1.03 | 4 | | | LC40 | 9:49 PM | 10:05 PM | 83rd Ave & Van Buren St | 33.45176014 | -112.2383454 | 83rd Ave & Van Buren St | 33.45176014 | -112.2383454 | 0 |
| WEST | 2060 | 2713872 | 2060 | 20165976 | 16892 | 39 | Regular | 83 | Sunday | s | North | 83VB | 10:05 PM | 10:20 PM | 83CA | 5.22 | 15 | 7 | 5 | 2 LC40 | 9:53 PM | 10:20 PM | 83rd Ave & Van Buren St | 33.45176014 | -112.2383454 | 83rd Ave & Camelback Rd | 33.50876654 | -112.2377143 | 12 |
| WEST | 2060 | 2713872 | 2060 | 20166759 | 70138935 | 40 | Deadhead | 83 | Sunday | s | | 83CA | 10:20 PM | 10:23 PM | 75CA | 1.00 | 3 | | | LC40 | 10:20 PM | 10:30 PM | 83rd Ave & Camelback Rd | 33.50876654 | -112.2377143 | 75th Ave & Camelback Rd | 33.50872446 | -112.22051 | 0 |
| WEST | 2060 | 2713872 | 2060 | 20165981 | 16855 | 41 | Regular | 75 | Sunday | s | South | 75CA | 10:30 PM | 10:51 PM | 75LB | 7.30 | 21 | 25 | 5 | 20 LC40 | 10:23 PM | 11:16 PM | 75th Ave & Camelback Rd | 33.50872446 | -112.22051 | 75th Ave & Lower Buckeye Rd | 33.42294285 | -112.2211466 | 7 |
| WEST | 2060 | 2713872 | 2060 | 20166832 | 70138939 | 42 | Deadhead | 75 | Sunday | s | | 75LB | 11:16 PM | 11:21 PM | SLHS-N | 2.70 | 5 | | | LC40 | 10:51 PM | 11:21 PM | 75th Ave & Lower Buckeye Rd | 33.42294285 | -112.2211466 | Sierra Linda HS-North | 33.41877515 | -112.2038817 | 25 |
| WEST | 2060 | 2713872 | 2060 | 20165969 | 16745 | 43 | Regular | 67 | Sunday | s | North | SLHS-N | 11:21 PM | 11:40 PM | 67CA | 6.27 | 19 | | | LC40 | 11:21 PM | 11:40 PM | Sierra Linda HS-North | 33.41877515 | -112.2038817 | 67th Ave & Camelback Rd | 33.50934213 | -112.2031583 | 0 |
| WEST | 2060 | 2713872 | 2060 | 20166761 | 70138938 | 44 | Pull-in | 67 | Sunday | s | | 67CA | 11:40 PM | 11:56 PM | WEST | 5.25 | 16 | | | LC40 | 11:40 PM | | 67th Ave & Camelback Rd | 33.50934213 | -112.2031583 | West Transit Facility | 33.45411524 | -112.2287661 | 0 |
| WEST | 2061 | 2713893 | 2061 | | | 1 | Prep-out | | | | | WEST | 6:01 AM | 6:16 AM | WEST | | | | | CRCU | | 6:16 AM | West Transit Facility | 33.45411524 | -112.2287661 | West Transit Facility | 33.45411524 | -112.2287661 | 52597801 |
| WEST | 2061 | 2713893 | 2061 | 20166053 | 97218 | 2 | Pull-out | MARY | Sunday | s | | WEST | 6:16 AM | 6:30 AM | DSTC | 3.14 | 14 | | | CRCU | | 6:30 AM | West Transit Facility | 33.45411524 | -112.2287661 | Desert Sky TC | 33.47903081 | -112.228655 | 52597816 |
| WEST | 2061 | 2713893 | 2061 | 20166040 | 95501 | 3 | Regular | MARY | Sunday | s | Counterclockwise | DSTC | 6:30 AM | 8:14 AM | DSTC | 25.27 | 104 | 16 | 13 | 3 CRCU | 6:30 AM | 8:30 AM | Desert Sky TC | 33.47903081 | -112.228655 | Desert Sky TC | 33.47903081 | -112.228655 | 0 |
| WEST | 2061 | 2713893 | 2061 | 20166042 | 95503 | 4 | Regular | MARY | Sunday | s | Counterclockwise | DSTC | 8:30 AM | 10:14 AM | DSTC | 25.27 | 104 | 16 | 13 | 3 CRCU | 8:14 AM | 10:30 AM | Desert Sky TC | 33.47903081 | -112.228655 | Desert Sky TC | 33.47903081 | -112.228655 | 16 |
| WEST | 2061 | 2713893 | 2061 | 20166044 | 95505 | 5 | Regular | MARY | Sunday | s | Counterclockwise | DSTC | 10:30 AM | 12:14 PM | DSTC | 25.27 | 104 | 16 | 13 | 3 CRCU | 10:14 AM | 12:30 PM | Desert Sky TC | 33.47903081 | -112.228655 | Desert Sky TC | 33.47903081 | -112.228655 | 16 |
| WEST | 2061 | 2713893 | 2061 | 20166046 | 95507 | 6 | Regular | MARY | Sunday | s | Counterclockwise | DSTC | 12:30 PM | 2:14 PM | DSTC | 25.27 | 104 | 16 | 13 | 3 CRCU | 12:14 PM | 2:30 PM | Desert Sky TC | 33.47903081 | -112.228655 | Desert Sky TC | 33.47903081 | -112.228655 | 16 |
| WEST | 2061 | 2713893 | 2061 | 20166049 | 95509 | 7 | Regular | MARY | Sunday | s | Counterclockwise | DSTC | 2:30 PM | 4:14 PM | DSTC | 25.27 | 104 | 16 | 13 | 3 CRCU | 2:14 PM | 4:30 PM | Desert Sky TC | 33.47903081 | -112.228655 | Desert Sky TC | 33.47903081 | -112.228655 | 16 |
| WEST | 2061 | 2713893 | 2061 | 20166047 | 95511 | 8 | Regular | MARY | Sunday | s | Counterclockwise | DSTC | 4:30 PM | 6:14 PM | DSTC | 25.27 | 104 | | | CRCU | 4:14 PM | 6:14 PM | Desert Sky TC | 33.47903081 | -112.228655 | Desert Sky TC | 33.47903081 | -112.228655 | 16 |
| WEST | 2061 | 2713893 | 2061 | 20166054 | 97219 | 9 | Pull-in | MARY | Sunday | s | | DSTC | 6:14 PM | 6:28 PM | WEST | 3.19 | 14 | | | CRCU | 6:14 PM | | Desert Sky TC | 33.47903081 | -112.228655 | West Transit Facility | 33.45411524 | -112.2287661 | 0 |
| WEST | 2062 | 2713895 | 2062 | | | 1 | Prep-out | | | | | WEST | 6:31 AM | 6:46 AM | WEST | | | | | CRCU | | 6:46 AM | West Transit Facility | 33.45411524 | -112.2287661 | West Transit Facility | 33.45411524 | -112.2287661 | 52597831 |
| WEST | 2062 | 2713895 | 2062 | 20166055 | 97220 | 2 | Pull-out | MARY | Sunday | s | | WEST | 6:46 AM | 7:00 AM | DSTC | 3.14 | 14 | | | CRCU | | 7:00 AM | West Transit Facility | 33.45411524 | -112.2287661 | Desert Sky TC | 33.47903081 | -112.228655 | 52597846 |
| WEST | 2062 | 2713895 | 2062 | 20166029 | 95490 | 3 | Regular | MARY | Sunday | s | Clockwise | DSTC | 7:00 AM | 8:43 AM | DSTC | 25.27 | 103 | 17 | 13 | 4 CRCU | 7:00 AM | 9:00 AM | Desert Sky TC | 33.47903081 | -112.228655 | Desert Sky TC | 33.47903081 | -112.228655 | 0 |
| WEST | 2062 | 2713895 | 2062 | 20166032 | 95492 | 4 | Regular | MARY | Sunday | s | Clockwise | DSTC | 9:00 AM | 10:43 AM | DSTC | 25.27 | 103 | 17 | 13 | 4 CRCU | 8:43 AM | 11:00 AM | Desert Sky TC | 33.47903081 | -112.228655 | Desert Sky TC | 33.47903081 | -112.228655 | 17 |
| WEST | 2062 | 2713895 | 2062 | 20166034 | 95494 | 5 | Regular | MARY | Sunday | s | Clockwise | DSTC | 11:00 AM | 12:43 PM | DSTC | 25.27 | 103 | 17 | 13 | 4 CRCU | 10:43 AM | 1:00 PM | Desert Sky TC | 33.47903081 | -112.228655 | Desert Sky TC | 33.47903081 | -112.228655 | 17 |
| WEST | 2062 | 2713895 | 2062 | 20166036 | 95496 | 6 | Regular | MARY | Sunday | s | Clockwise | DSTC | 1:00 PM | 2:43 PM | DSTC | 25.27 | 103 | 17 | 13 | 4 CRCU | 12:43 PM | 3:00 PM | Desert Sky TC | 33.47903081 | -112.228655 | Desert Sky TC | 33.47903081 | -112.228655 | 17 |
| WEST | 2062 | 2713895 | 2062 | 20166038 | 95498 | 7 | Regular | MARY | Sunday | s | Clockwise | DSTC | 3:00 PM | 4:43 PM | DSTC | 25.27 | 103 | 17 | 13 | 4 CRCU | 2:43 PM | 5:00 PM | Desert Sky TC | 33.47903081 | -112.228655 | Desert Sky TC | 33.47903081 | -112.228655 | 17 |
| WEST | 2062 | 2713895 | 2062 | 20166039 | 95500 | 8 | Regular | MARY | Sunday | s | Clockwise | DSTC | 5:00 PM | 6:43 PM | DSTC | 25.27 | 103 | | | CRCU | 4:43 PM | 6:43 PM | Desert Sky TC | 33.47903081 | -112.228655 | Desert Sky TC | 33.47903081 | -112.228655 | 17 |
| WEST | 2062 | 2713895 | 2062 | 20166056 | 97221 | 9 | Pull-in | MARY | Sunday | s | | DSTC | 6:43 PM | 6:57 PM | WEST | 3.19 | 14 | | | CRCU | 6:43 PM | | Desert Sky TC | 33.47903081 | -112.228655 | West Transit Facility | 33.45411524 | -112.2287661 | 0 |
| WEST | 2063 | 2713894 | 2063 | | | 1 | Prep-out | | | | | WEST | 7:01 AM | 7:16 AM | WEST | | | | | CRCU | | 7:16 AM | West Transit Facility | 33.45411524 | -112.2287661 | West Transit Facility | 33.45411524 | -112.2287661 | 52597861 |
| WEST | 2063 | 2713894 | 2063 | 20166057 | 97222 | 2 | Pull-out | MARY | Sunday | s | | WEST | 7:16 AM | 7:30 AM | DSTC | 3.14 | 14 | | | CRCU | | 7:30 AM | West Transit Facility | 33.45411524 | -112.2287661 | Desert Sky TC | 33.47903081 | -112.228655 | 52597876 |
| WEST | 2063 | 2713894 | 2063 | 20166041 | 95502 | 3 | Regular | MARY | Sunday | s | Counterclockwise | DSTC | 7:30 AM | 9:14 AM | DSTC | 25.27 | 104 | 16 | 13 | 3 CRCU | 7:30 AM | 9:30 AM | Desert Sky TC | 33.47903081 | -112.228655 | Desert Sky TC | 33.47903081 | -112.228655 | 0 |
| WEST | 2063 | 2713894 | 2063 | 20166043 | 95504 | 4 | Regular | MARY | Sunday | s | Counterclockwise | DSTC | 9:30 AM | 11:14 AM | DSTC | 25.27 | 104 | 16 | 13 | 3 CRCU | 9:14 AM | 11:30 AM | Desert Sky TC | 33.47903081 | -112.228655 | Desert Sky TC | 33.47903081 | -112.228655 | 16 |
| WEST | 2063 | 2713894 | 2063 | 20166045 | 95506 | 5 | Regular | MARY | Sunday | s | Counterclockwise | DSTC | 11:30 AM | 1:14 PM | DSTC | 25.27 | 104 | 16 | 13 | 3 CRCU | 11:14 AM | 1:30 PM | Desert Sky TC | 33.47903081 | -112.228655 | Desert Sky TC | 33.47903081 | -112.228655 | 16 |
| WEST | 2063 | 2713894 | 2063 | 20166048 | 95508 | 6 | Regular | MARY | Sunday | s | Counterclockwise | DSTC | 1:30 PM | 3:14 PM | DSTC | 25.27 | 104 | 16 | 13 | 3 CRCU | 1:14 PM | 3:30 PM | Desert Sky TC | 33.47903081 | -112.228655 | Desert Sky TC | 33.47903081 | -112.228655 | 16 |
| WEST | 2063 | 2713894 | 2063 | 20166050 | 95510 | 7 | Regular | MARY | Sunday | s | Counterclockwise | DSTC | 3:30 PM | 5:14 PM | DSTC | 25.27 | 104 | | | CRCU | 3:14 PM | 5:14 PM | Desert Sky TC | 33.47903081 | -112.228655 | Desert Sky TC | 33.47903081 | -112.228655 | 16 |
| WEST | 2063 | 2713894 | 2063 | 20166058 | 97223 | 8 | Pull-in | MARY | Sunday | s | | DSTC | 5:14 PM | 5:28 PM | WEST | 3.19 | 14 | | | CRCU | 5:14 PM | | Desert Sky TC | 33.47903081 | -112.228655 | West Transit Facility | 33.45411524 | -112.2287661 | 0 |
| WEST | 2064 | 2713911 | 2064 | | | 1 | Prep-out | | | | | WEST | 8:49 AM | 9:04 AM | WEST | | | | | LC60 | | 9:04 AM | West Transit Facility | 33.45411524 | -112.2287661 | West Transit Facility | 33.45411524 | -112.2287661 | 52597969 |
| WEST | 2064 | 2713911 | 2064 | 20166337 | 70138022 | 2 | Pull-out | 41 | Sunday | s | | WEST | 9:04 AM | 9:19 AM | 107I-E | 6.39 | 15 | | | LC60 | | 9:19 AM | West Transit Facility | 33.45411524 | -112.2287661 | 107th Ave & Indian School Rd | 33.49349789 | -112.2897007 | 52597984 |
| WEST | 2064 | 2713911 | 2064 | 20165555 | 16468 | 3 | Regular | 41 | Sunday | s | East | 107I-E | 9:19 AM | 10:57 AM | GRIN | 22.72 | 98 | 21 | 12 | 9 LC60 | 9:19 AM | 10:57 AM | 107th Ave & Indian School Rd | 33.49349789 | -112.2897007 | Granite Reef Rd & Indian School Rd | 33.49487235 | -111.9002718 | 0 |
| WEST | 2064 | 2713911 | 2064 | 20166534 | 70138552 | 4 | Deadhead | 41 | Sunday | s | | GRIN | 10:57 AM | 11:01 AM | PICH | 1.30 | 4 | | | LC60 | 10:57 AM | 11:22 AM | Granite Reef Rd & Indian School Rd | 33.49487235 | -111.9002718 | Pima Rd & Chaparral Rd | 33.50803004 | -111.8914371 | 0 |
| WEST | 2064 | 2713911 | 2064 | 20166458 | 70138553 | 5 | Deadhead | 41 | Sunday | s | | PICH | 11:22 AM | 11:26 AM | GRIN | 2.20 | 4 | | | LC60 | 11:01 AM | 11:26 AM | Pima Rd & Chaparral Rd | 33.50803004 | -111.8914371 | Granite Reef Rd & Indian School Rd | 33.49487235 | -111.9002718 | 21 |
| WEST | 2064 | 2713911 | 2064 | 20165577 | 16492 | 6 | Regular | 41 | Sunday | s | West | GRIN | 11:26 AM | 1:06 PM | 107I-W | 22.71 | 100 | 35 | 12 | 23 LC60 | 11:26 AM | 1:06 PM | Granite Reef Rd & Indian School Rd | 33.49487235 | -111.9002718 | 107th Ave & Indian School Rd | 33.49373411 | -112.2906586 | 0 |

| | | | | | | | | | | | | | | | | | | | | | | | | | | | | | |
|---|---|---|---|---|---|---|---|---|---|---|---|---|---|---|---|---|---|---|---|---|---|---|---|---|---|---|---|---|---|
| WEST | 2064 | 2713911 | 2064 | 20166333 | 70138017 | 7 | Deadhead | 41 | Sunday | s | | 107I-W | 1:06 PM | 1:12 PM | 107I-E | 1.53 | 6 | | | | LC60 | 1:06 PM | 1:47 PM | 107th Ave & Indian School Rd | 33.49373411 | -112.2906586 | 107th Ave & Indian School Rd | 33.49349789 | -112.2897007 | 0 |
| WEST | 2064 | 2713911 | 2064 | 20165543 | 16452 | 8 | Regular | 41 | Sunday | s | East | 107I-E | 1:47 PM | 3:27 PM | GRIN | 22.72 | 100 | 21 | 12 | 9 | LC60 | 1:12 PM | 3:27 PM | 107th Ave & Indian School Rd | 33.49349789 | -112.2897007 | Granite Reef Rd & Indian School Rd | 33.49487235 | -111.9002718 | 35 |
| WEST | 2064 | 2713911 | 2064 | 20166543 | 70138570 | 9 | Deadhead | 41 | Sunday | s | | GRIN | 3:27 PM | 3:31 PM | PICH | 1.30 | 4 | | | | LC60 | 3:27 PM | 3:52 PM | Granite Reef Rd & Indian School Rd | 33.49487235 | -111.9002718 | Pima Rd & Chaparral Rd | 33.50803004 | -111.8914371 | 0 |
| WEST | 2064 | 2713911 | 2064 | 20166459 | 70138571 | 10 | Deadhead | 41 | Sunday | s | | PICH | 3:52 PM | 3:56 PM | GRIN | 2.20 | 4 | | | | LC60 | 3:31 PM | 3:56 PM | Pima Rd & Chaparral Rd | 33.50803004 | -111.8914371 | Granite Reef Rd & Indian School Rd | 33.49487235 | -111.9002718 | 21 |
| WEST | 2064 | 2713911 | 2064 | 20165587 | 16502 | 11 | Regular | 41 | Sunday | s | West | GRIN | 3:56 PM | 5:36 PM | 107I-W | 22.71 | 100 | 36 | 12 | 24 | LC60 | 3:56 PM | 5:36 PM | Granite Reef Rd & Indian School Rd | 33.49487235 | -111.9002718 | 107th Ave & Indian School Rd | 33.49373411 | -112.2906586 | 0 |
| WEST | 2064 | 2713911 | 2064 | 20166334 | 70138019 | 12 | Deadhead | 41 | Sunday | s | | 107I-W | 5:36 PM | 5:42 PM | 107I-E | 1.53 | 6 | | | | LC60 | 5:36 PM | 6:18 PM | 107th Ave & Indian School Rd | 33.49373411 | -112.2906586 | 107th Ave & Indian School Rd | 33.49349789 | -112.2897007 | 0 |
| WEST | 2064 | 2713911 | 2064 | 20165563 | 16462 | 13 | Regular | 41 | Sunday | s | East | 107I-E | 6:18 PM | 7:56 PM | GRIN | 22.72 | 98 | 36 | 12 | 24 | LC60 | 5:42 PM | 7:56 PM | 107th Ave & Indian School Rd | 33.49349789 | -112.2897007 | Granite Reef Rd & Indian School Rd | 33.49487235 | -111.9002718 | 36 |
| WEST | 2064 | 2713911 | 2064 | 20166335 | 70138020 | 14 | Deadhead | 41 | Sunday | s | | GRIN | 7:56 PM | 8:06 PM | IN56 | 4.55 | 10 | | | | LC60 | 7:56 PM | 8:42 PM | Granite Reef Rd & Indian School Rd | 33.49487235 | -111.9002718 | 56th St & Indian School Rd | 33.4889291 | -111.9608032 | 0 |
| WEST | 2064 | 2713911 | 2064 | 20165718 | 16516 | 15 | Regular | 41 | Sunday | s | West | IN56 | 8:42 PM | 9:51 PM | 107I-W | 19.09 | 69 | 36 | 9 | 27 | LC60 | 8:06 PM | 9:51 PM | 56th St & Indian School Rd | 33.4889291 | -111.9608032 | 107th Ave & Indian School Rd | 33.49373411 | -112.2906586 | 36 |
| WEST | 2064 | 2713911 | 2064 | 20166336 | 70138021 | 16 | Deadhead | 41 | Sunday | s | | 107I-W | 9:51 PM | 9:57 PM | 107I-E | 1.53 | 6 | | | | LC60 | 9:51 PM | 10:33 PM | 107th Ave & Indian School Rd | 33.49373411 | -112.2906586 | 107th Ave & Indian School Rd | 33.49349789 | -112.2897007 | 0 |
| WEST | 2064 | 2713911 | 2064 | 20165945 | 16441 | 17 | Regular | 41 | Sunday | s | East | 107I-E | 10:33 PM | 11:34 PM | IN56 | 19.12 | 61 | | | | LC60 | 9:57 PM | 11:34 PM | 107th Ave & Indian School Rd | 33.49349789 | -112.2897007 | 56th St & Indian School Rd | 33.4889291 | -111.9608032 | 36 |
| WEST | 2064 | 2713911 | 2064 | 20166338 | 70138023 | 18 | Pull-in | 41 | Sunday | s | | IN56 | 11:34 PM | 12:09 AM | WEST | 19.39 | 35 | | | | LC60 | 11:34 PM | | 56th St & Indian School Rd | 33.4889291 | -111.9608032 | West Transit Facility | 33.45411524 | -112.2287661 | 0 |
| WEST | 2065 | 2713912 | 2065 | | | 1 | Prep-out | | | | | WEST | 11:47 AM | 12:02 PM | WEST | | | | | | LC40 | | 12:02 PM | West Transit Facility | 33.45411524 | -112.2287661 | West Transit Facility | 33.45411524 | -112.2287661 | 52598147 |
| WEST | 2065 | 2713912 | 2065 | 20166342 | 70138029 | 2 | Pull-out | 41 | Sunday | s | | WEST | 12:02 PM | 12:17 PM | 107I-E | 6.39 | 15 | | | | LC40 | | 12:17 PM | West Transit Facility | 33.45411524 | -112.2287661 | 107th Ave & Indian School Rd | 33.49349789 | -112.2897007 | 52598162 |
| WEST | 2065 | 2713912 | 2065 | 20165554 | 16455 | 3 | Regular | 41 | Sunday | s | East | 107I-E | 12:17 PM | 1:57 PM | GRIN | 22.72 | 100 | 21 | 12 | 9 | LC40 | 12:17 PM | 1:57 PM | 107th Ave & Indian School Rd | 33.49349789 | -112.2897007 | Granite Reef Rd & Indian School Rd | 33.49487235 | -111.9002718 | 0 |
| WEST | 2065 | 2713912 | 2065 | 20166540 | 70138564 | 4 | Deadhead | 41 | Sunday | s | | GRIN | 1:57 PM | 2:01 PM | PICH | 1.30 | 4 | | | | LC40 | 1:57 PM | 2:22 PM | Granite Reef Rd & Indian School Rd | 33.49487235 | -111.9002718 | Pima Rd & Chaparral Rd | 33.50803004 | -111.8914371 | 0 |
| WEST | 2065 | 2713912 | 2065 | 20166485 | 70138565 | 5 | Deadhead | 41 | Sunday | s | | PICH | 2:22 PM | 2:26 PM | GRIN | 2.20 | 4 | | | | LC40 | 2:01 PM | 2:26 PM | Pima Rd & Chaparral Rd | 33.50803004 | -111.8914371 | Granite Reef Rd & Indian School Rd | 33.49487235 | -111.9002718 | 21 |
| WEST | 2065 | 2713912 | 2065 | 20165582 | 16498 | 6 | Regular | 41 | Sunday | s | West | GRIN | 2:26 PM | 4:06 PM | 107I-W | 22.71 | 100 | 36 | 12 | 24 | LC40 | 2:26 PM | 4:06 PM | Granite Reef Rd & Indian School Rd | 33.49487235 | -111.9002718 | 107th Ave & Indian School Rd | 33.49373411 | -112.2906586 | 0 |
| WEST | 2065 | 2713912 | 2065 | 20166339 | 70138025 | 7 | Deadhead | 41 | Sunday | s | | 107I-W | 4:06 PM | 4:12 PM | 107I-E | 1.53 | 6 | | | | LC40 | 4:06 PM | 4:48 PM | 107th Ave & Indian School Rd | 33.49373411 | -112.2906586 | 107th Ave & Indian School Rd | 33.49349789 | -112.2897007 | 0 |
| WEST | 2065 | 2713912 | 2065 | 20165546 | 16464 | 8 | Regular | 41 | Sunday | s | East | 107I-E | 4:48 PM | 6:27 PM | GRIN | 22.72 | 99 | 23 | 12 | 11 | LC40 | 4:12 PM | 6:27 PM | 107th Ave & Indian School Rd | 33.49349789 | -112.2897007 | Granite Reef Rd & Indian School Rd | 33.49487235 | -111.9002718 | 36 |
| WEST | 2065 | 2713912 | 2065 | 20166549 | 70138582 | 9 | Deadhead | 41 | Sunday | s | | GRIN | 6:27 PM | 6:31 PM | PICH | 1.30 | 4 | | | | LC40 | 6:27 PM | 6:54 PM | Granite Reef Rd & Indian School Rd | 33.49487235 | -111.9002718 | Pima Rd & Chaparral Rd | 33.50803004 | -111.8914371 | 0 |
| WEST | 2065 | 2713912 | 2065 | 20166494 | 70138583 | 10 | Deadhead | 41 | Sunday | s | | PICH | 6:54 PM | 6:58 PM | GRIN | 2.20 | 4 | | | | LC40 | 6:31 PM | 6:58 PM | Pima Rd & Chaparral Rd | 33.50803004 | -111.8914371 | Granite Reef Rd & Indian School Rd | 33.49487235 | -111.9002718 | 23 |
| WEST | 2065 | 2713912 | 2065 | 20165593 | 16508 | 11 | Regular | 41 | Sunday | s | West | GRIN | 6:58 PM | 8:34 PM | 107I-W | 22.71 | 96 | 19 | 12 | 7 | LC40 | 6:58 PM | 8:34 PM | Granite Reef Rd & Indian School Rd | 33.49487235 | -111.9002718 | 107th Ave & Indian School Rd | 33.49373411 | -112.2906586 | 0 |
| WEST | 2065 | 2713912 | 2065 | 20166340 | 70138027 | 12 | Deadhead | 41 | Sunday | s | | 107I-W | 8:34 PM | 8:40 PM | 107I-E | 1.53 | 6 | | | | LC40 | 8:34 PM | 8:59 PM | 107th Ave & Indian School Rd | 33.49373411 | -112.2906586 | 107th Ave & Indian School Rd | 33.49349789 | -112.2897007 | 0 |
| WEST | 2065 | 2713912 | 2065 | 20165709 | 16473 | 13 | Regular | 41 | Sunday | s | East | 107I-E | 8:59 PM | 10:04 PM | IN56 | 19.12 | 65 | 34 | 8 | 26 | LC40 | 8:40 PM | 10:04 PM | 107th Ave & Indian School Rd | 33.49349789 | -112.2897007 | 56th St & Indian School Rd | 33.4889291 | -111.9608032 | 19 |
| WEST | 2065 | 2713912 | 2065 | 20166341 | 70138028 | 14 | Deadhead | 41 | Sunday | s | | IN56 | 10:04 PM | 10:12 PM | IN56 | 3.40 | 8 | | | | LC40 | 10:04 PM | 10:46 PM | 56th St & Indian School Rd | 33.4889291 | -111.9608032 | 56th St & Indian School Rd | 33.4889291 | -111.9608032 | 0 |
| WEST | 2065 | 2713912 | 2065 | 20165947 | 16480 | 15 | Regular | 41 | Sunday | s | West | IN56 | 10:46 PM | 11:50 PM | 107I-W | 19.09 | 64 | | | | LC40 | 10:12 PM | 11:50 PM | 56th St & Indian School Rd | 33.4889291 | -111.9608032 | 107th Ave & Indian School Rd | 33.49373411 | -112.2906586 | 34 |
| WEST | 2065 | 2713912 | 2065 | 20166343 | 70138030 | 16 | Pull-in | 41 | Sunday | s | | 107I-W | 11:50 PM | 12:05 AM | WEST | 7.18 | 15 | | | | LC40 | 11:50 PM | | 107th Ave & Indian School Rd | 33.49373411 | -112.2906586 | West Transit Facility | 33.45411524 | -112.2287661 | 0 |

# EXHIBIT 34
# MONTHLY INCIDENTS

| IS- Incidents<br>Sub Code | Incident | Date Time | Event Location | Bus | Operator | Dir | Supeivisor Name | Revenue Time Lost | Trips lost | Nature of Problem | Instructions | Resolution |
|---|---|---|---|---|---|---|---|---|---|---|---|---|
| OISP - Disruptive Passenger | 1443315 | 3/1/2023 4:52 | Van Buren St & 83rd Av, Tolleson, AZ 85353, USA | 5193 | [redacted] | VEST | | | | Driver said he had a passenger that was smoking on the bus but she stop *once* he told her too so it ok he dontneed the police. | Advised the driver to tag *the* camera and continue in seivice. if he *needs* the police for her please call *use* back. | |
| OISP - Disruptive Passenger | 1443435 | 3/1/20236:01 | Van Buren St & Galvin Pkwy, Phoenix, AZ 85008, USA | 5193 | [redacted] | | | 0 | 0 | Driver called said he had a lady on the bus that didnt want to get off the bus he was atthe last stop. | Advised the driver to give a description of the passenger as he was doing that the passenger got off the bus. | Advised the driver to continue in service and if he sees her again, please donl allow her to ride, |
| OISP - Disruptive Passenger | 1443497 | 3/1/2023 7:00 | 51st Av & BaseUne Rd, Phoenix, AZ 85339, USA | 5613 | [redacted] | NORTI | | | | Drive call said a passenger focused his way on the bus and didn't want to pay the fare and was arguing with her. And she wants the police to come and remove him off her bus. | Advised the driver is the doors open to the bus and did she ask the passenger to exit the bus. She said yes, she did and then she said the passenger exied the bus. | |
| OISP - Disruptive Passenger | 1443569 | 3/1/2023 8:26 | McDowell Rl & Pebble Creek Pkwy, Goodyear, AZ 85338, USA | 5019 | [redacted] | EAST | | | | Operator calls and informs a passenger refused to pay the fare and began being verbally aggressive with the operator. | Operator provided a description of the passenger where at this time the passenger had exited the bus. Operator infonns the passenger had threatened *her* but would like to leave the area and continue. Operator advised to continue in seivice to clear the area. | Operator continued in service. |
| FAL - Passenger Fall NOT requiring Medical | 1443656 | 3/1/2023 9:59 | 51st Av & McDowell Rd, Phoenix, AZ 85043, USA | 5613 | [redacted] | SOUTI | [redacted] | | | Driver called said a passenger fall when they were getting in the bus and the refused medical. And she left and continue in service. | Advised the driver i will call the supervisor to te advised. Called [redacted] and he said to tell the driverto tag the camera and write and incident report about why she *left* the area and to tag the camera. | Advised th driver What the [redacted] advised and advised her to continue in service. |
| OTH - incidents Other | 1443964 | 3/1/202314:25 | 59thAv& Thunderbird Rd, Glendale, AZ85306, USA | 5008 | [redacted] | SOUTI | | | | Operator reported that *he* had an ADA passenger who wanted to get to Union Hills, operator reported that he took him to Union Hills going NB and SB and the passenger is refusing to get off the bus. Operator reported that the passenger got *the* bus and now *he* maybe 1000 ft from the bus, so disregard. | | Operator continuing in seivice. |
| INX-intoxicated Passenger | 1444191 | 3/1/202316:39 | 34 E Sky Harbor Blvd, Phoenix, AZ 85034, USA | 5183 | [redacted] | EAST | | | | Operator requested PO to have an intoxicated/sleeper from the bus. | Stand by for Airport PO | PO arrived and removed the passenger. Operator ran trip late. |
| STO - Incident at bus stop | 1444313 | 3/1/202317:56 | 701 WThomas Rd, Phoenix, AZ 85013, USA | 8140 | [redacted] | VEST | | | | Operator reported that a pedestrian at the bus stop jumped in front of the bus and started dancing. Operator reported that the man then tried to get on the bus, but he dldnl allow him to. Operator reported *he* may *have* been trying to commit suicide, but he was laughing and dancing. Operator reported that he is still sitting at the bus stop at 7th Ave & Thomas WB. Operator reported that he may do that again to the buses behind him. Operator described him to be a Mexican male, about5'7, 30-31 years. old, red and black coat, black hat between 180-190lbs. | Advised operator to tag camera. Advised operator did the bus make contact with him Whatsoever. Advised operator to continue in seivice, *create* an IR when he returns to the yard and I would contact PO. | PO contacted at 17:56hrs. Operator didn't identify any weapons on the person. He was still sitting at the bus stop. |
| CLNB - Sick bus, Spills, Soiled seats, Dirty Bus | 1444657 | 3/2/2023 6:27 | 59th Av & Glenn Or, Glendale, AZ 85301, USA | 5183 | [redacted] | NORTI | | | | Operator reported that a passenger was bleeding from the head - no medical needed. Blood was left on the bus. | Contacted [redacted] West maintenance and [redacted] in dispatch - self B/C advised to 5027. Seivice interruption | Operator perfonned self B/C to 5027 and returned to seivice SB@59th Ave & Olive Ave @7:45 |
| OISP - Disruptive Passenger | 1444754 | 3/2/2023 8:43 | Van Buren St & Dysart Rd, Goodyear, AZ 85338, USA | 8134 | [redacted] | VEST | [redacted] | | 1 | Operator was unable to hear OCC calling on the radio, OCC advised operator via message to call by phone. Operator called approx. 840 by phone and reported that a passenger may have kicked the rear right *wheel* well and damaged the bus. Operator also reported thatthe DEF panel door was opened and may have also been that *same* passengerwho seemed "mentally disturbed". | Operator advised to hold at this time for supeivisor. Supeivisor reported that *the* passenger did try to damage the bus and pull the passenger side rear wheel well trim. Per supeivisor operator said the incident happened approximately 753 while he was WB on Van Buren, operator had pulled over to gp 10-100 and noticed the damage when he returned to the bus. Operator was released back into Se1Vice@1118 | Called sup@848 Called P0@923 Called disp@930 Seivice lost (criminal damage) |
| OISP - Disruptive Passenger | 1444846 | 3/2/202310:31 | McDowell Rl & 99th Av, Avondale, AZ 85392, USA | 8115 | [redacted] | VEST | | | | Operator reported a disruptive passenger aboard the bus who refused to exit orpay the fare. | Contacted 911. Passenger removed. Advised operator to tag the camera and complete an incident report | |
| ILL- Operator ILL /Injured | 1444852 | 3/2/202310:42 | 51th *ave*, Thomas Rd, Phoenix, AZ85035, USA | 5014 | [redacted] | SOUTI | | | | Operator reported feeling ill and requested relief. Operator declined medical and is able to continue in route until relief occurs and is able to drive *relief* car back to the garage. Advised to notify OCC if condition changes to where operator can no longer continue in service. | Contacted [redacted] in dispatch for relief. [redacted] sent out for relief | |
| ILL-OperatorIlL/In-µred | 14448n | 3/2/202311:08 | 34 E Sky Harbor Blvd, Phoenix, AZ 85034, USA | 5604 | [redacted] | EAST | | 0 | 1 | Operator called by phone@1108 to report that a passenger vomited all over the rear of the bus. | Operator willing to 10-19 with the bus for cleaning. | Called maint@1109 Called disp @1110 Seivice lost (biohazard) |
| OISP - Disruptive Passenger | 1444924 | 3/2/202311:56 | McDowell Rl & Pebble Creek Pkwy, Goodyear, AZ 85395, USA | 8108 | [redacted] | | | | | OEPRATORSTATEOTHATTHEREISA WOMANONTHEBUSANO THEY NEED POLICE HERE SHE ISAWHITE GIRL, 150LBS ANO PANTS | NOTHIIEO GOOOYEARPOUCEANO AT 1208HRS THEY TOOK THE WOMAN OFF THE BUS | OPERATOR Will tag the camera and write and incident report |

| | | | | | | | | | | | | |
|---|---|---|---|---|---|---|---|---|---|---|---|---|
| LST - Lost or Found Item | 1445002 | 3/2/202312:57 | 51st Av & Colter St, Glendale, AZ 85301, USA | 5037 | [redacted] | NORTH | [redacted] | | | Operator reported a passengertumed a passport book with some currency and charge cards | Operator advised that an available supervisor will come and pick it up. If the passenger claims it, have them fill out a white courtesy card [redacted] was called and will Intercept the operator. | Supervisor [redacted] came and picked up the item. |
| INX- Intoxicated Passenger | 1445410 | 3/2/202318:30 | Indian School Rd & 59th Av, Phoenix, AZ 85033, USA | 5631 | | WEST | | | | Operator reported intoxicated passenger will not exit off on the last stop | NOtified PD PD removed passenger | NO missed service |
| 0TH - Incidents Other | 1445418 | 3/2/2023 18:36 | 6684 N 43rd Ave, Glendale, AZ 85301, USA | 5174 | | SOUTH | | | | Called by accident | | |
| INX- Intoxicated Passenger | 1445425 | 3/2/202318:47 | Indian School Rd & 107th Av, Phoenix, AZ 85037, USA | 5024 | | WEST | | | | Operator reported intoxicated passenger who would not exit the bus | Notified PD Pd removed | OPerator back in service no missed service |
| NPS- Incident NON Passenger | 1445467 | 3/2/2023 20:18 | Buckeye Rd & 24th St, Phoenix, AZ 85034, USA | 5194 | | EAST | [redacted] | 0 | 0 | Operator reported that there were some men fighting at the bus stop on 35th ave and Buckeye Rd. who threw a rock at the other guy and hit the bus door and cracked it. Operator had called on 75th AVE and was headed to the relief point. | Advised the operator in that case next time immediately call OCC even if you have to move up to get out of the way. Notified Sop D. [redacted] who met the operator on 83rd ave and Vanburen advising the bus can stay in service and the operator will write a report. | No service interruption . |
| DISP - Disruptive Passenger | 1445498 | 3/2/2023 21:14 | 6218 W Behrend Dr, Glendale, AZ 85308, USA | 5035 | | NORTH | | | | Operator had reported a man loading his bike and self on at the layover area. Operator requesting PD after several times asking to go to bus stop to load Man began to threaten operator and took off SB on his bike. | Notified PD PD took IR report and advised will follow up if finds they guy due to being threatened with a gun verbally not seen. Advised to tag camera andwrtie report. | NO service interruption |
| 0TH - Incidents Other | 1445537 | 3/2/2023 22:11 | 43rd Av & Hubbell St, Phoenix, AZ 85009, USA | 5031 | | NORTH | | 0 | 0 | Operator advised that she refused service due to she seen passenger has urine all over his pants and didnt want to cause a biohazard on the bus | Advised to tag camera and will document | Operator continued in route |
| DISP - Disruptive Passenger | 1445544 | 3/2/2023 22:33 | 51st Av & BaseUne Rd, Phoenix, AZ 85339, USA | 5603 | | NORTH | | | | operator reported disruptive passenger using foul language and will not exit bus. | Request description of passenger and passenger decided to exit the bus Advised to tag camera and write IR at the yard | Operator continued in service. |
| DISP - Disruptive Passenger | 1445547 | 3/2/2023 22:37 | 83rd Av & Thomas Rd, Phoenix, AZ 85033, USA | 5273 | | NORTH | | | | advised to disregard disruptive passenger exited the bus | | Operator continued in service |
| ILL- Operator ILL /Injured | 1445897 | 3/3/2023 8:42 | 59th Av & Olive Av, Glendale, AZ 85302, USA | 5060 | | NORTH | | | | Driver called said he need off the route can we send someone to reilfe him off. | Advised the driver I will call the west dispatch and talked to [redacted] and she said she will send [redacted] in bus 5049 to relief the driver | Buse 5049 went into service at 924 |
| BIK - Bike left on bus | 1445908 | 3/3/2023 8:52 | Desert Sky TC, Phoenix, AZ 85035, USA | 5612 | | | | | | Driver called said he has a bike on the bus black bike. | Advised the driver to give the passenger a witness statement if they return for their item. If not the please turn in at the end of the shift. | |
| 0TH - Incidents Other | 1446150 | 3/3/202312:50 | The Phoenix Zoo, Phoenix, AZ 85008, USA | 5055 | | WEST | | | | Operator reported finding 2 pipes on the bus and is wanting someone to retrieve them | Advise will call PD | Notified PD advise will send a officer once available Notified [redacted] in dispatch 1338 Operator reported back PD arrived and retrieved the drugs off the bus, will continue to the relief point |
| ILL-OperatorILL/In-jred | 1446217 | 3/3/2023 13:32 | 7000 University Way N, Glendale, AZ 85306, USA | 5003 | | SOUTH | | | | Operator reported notfeelingwell and needing to go home | Operator declined medical attention and advise was able to drive bus back the yar if needed | Informed [redacted] n W. dispatch advise to have operator bring bus back to yard does not have a radio helper to continue the rest of the trip Missed service Completed |
| SLP - Sleeper | 1446sn | 3/3/202316:54 | Buckeye Rd & 17th Av, Phoenix, AZ85007, USA | 5048 | | EAST | | | | Operator reported a passenger entered the bus and after the operator requested the passengers pass, they fell asleep. | Operator was advised to stand by and wait for police. Police were called and were in route to the bus. | Unable to contact operator, operator in service. |
| MED - Passenger/Operator Needs Med Attention | 1446582 | 3/3/202316:57 | Van Buren St & 94th Ave, Tolleson, AZ 85353, USA | 5200 | | EAST | | | | Operator reported having a passenger on the bus that was having a real bad asthma attack. | Advise will call PD and a road sup | Notified PD Notified road sup [redacted] Passenger was checked out by paramedics Operator continued in route |
| DISP - Disruplive Passenger | 1446585 | 3/3/202316:59 | 43rd Av & Glendale Av, Phoenix, AZ 85051, USA | 5623 | | NORTH | | | | Operator reported a mexican female, wearing all grey refused to pay bus fare | Advise will reach out to PD | Operator called RTT back advising that the passenger did get off the bus and is continuing in route, advise to tag camera |
| DISP - Disruptive Passenger | 1446746 | 3/3/202319:54 | 67th Av & Bell Rd, Glendale, AZ 85308, USA | 5627 | | NORTH | | | | operator reported: intoxicated passenger doesn't know where he wants to go: | advised the op to find out where the passenger wants to go and if the passenger is belligerent with you call back and i can send PD to your location. | issue solved: |
| CLNB - Sick bus, Spills, Soiled seats, Dirty Bus | 1446782 | 3/3/2023 21:03 | Thomas Rd & 15th Av, Phoenix, AZ 85007, USA | 5023 | | EAST | | | 1 | Operator reported vomitin the back of the bus. | Operator went back to the yard for bus change. | New Bus 5617 Back in service: 2205 hours |
| CLNB - Sick bus, Spills, Soiled seats, Dirty Bus | 1446821 | 3/3/2023 23:43 | | 5023 | | Unknown | | | 1 | Cont service Interruption | | |
| DISP - Disruptive Passenger | 1446864 | 3/4/2023 5:49 | 75th Av & McDowell Rd, Phoenix, AZ 85035, USA | 5032 | | | | 0 | 0 | Operator reports a disruptive passenger forced themselves on the bus and requested PD to have the passenger removed. | Advised the operator to open the doors, tag the camera, and give OCC a description for PD. Contacted 911@0546hrs, advised them of the issue and location. Operator reports while OCC is on the phone with 911 the passenger disembarked. | Operator back in service, No Service Lost. |
| 0TH - Incidents Other | 1446898 | 3/4/2023 6:59 | Union Hills Dr & 43RD Ave, Phoenix, AZ85308, USA | 5043 | | NORTH | | | | Operator called to report that the previous SB bus did not start at Union Hills to pick up the several passengers there at the route start. | Called bus 5007 | Operator resumed normal service |
| LST - Lost or Found Item | 1446910 | 3/4/2023 7:22 | CXPH*PM Phoenix, AZ, USA | 5049 | | WES | | 0 | 0 | Customer service was looking for a black bag with medication left on the bus | No medication found. | Customer service notified. |

| | | | | | | | | | | | | |
|---|---|---|---|---|---|---|---|---|---|---|---|---|
| BIK - Bike left on bus | 1446922 | 3/4/2023 8:14 | 51st Av & Camelback Rd, Glendale, AZ 85301, USA | 5033 | [redacted] | NORTH | [redacted] | | | Operator reported that a white roadmaster bike was left on the bus | Operatorto complete a SB trip to BaseUne, call OCC if bike has not been picked up by then | Customer service notified. Supervisor called @1004 to pick up the bike. |
| CLNB - Sick bus, Spills, Soiled seats, Dirty Bus | 1446950 | 3/4/2023 9:16 | 34E Sky Hartlor Blvd, Phoenix, AZ 85034, USA | 5049 | [redacted] | WEST | | 0 | 1 | Operator reported vomit in tile rear of the bus. | OperatorwilUng to return bus to the garage to get new bus | Called maint@916- advised bus change called disp@917 |
| LST - Lost or Found Item | 1446958 | 3/4/2023 9:43 | Pima Park, Scottsdale, AZ 85251, USA | 8113 | [redacted] | EAST | | | | Blue Chase Bank Card [redacted] | Operator advised to turn the card into lost and found if the item is not retrieved from the owner. | Operator is 10-4. |
| CLNB - Sick bus, Spills, Soiled seats, Dirty Bus | 1446973 | 3/41202310:07 | 8444 EIndian School Rd, Scottsdale, AZ 85251, USA | 8124 | [redacted] | WEST | | | 0 | Operator reports a passenger urinated on a seat of the bus. | Advised the operator to deadhead back to west garage for cleaning and park the bus in front of the fuel island. Contacted [redacted] @1006hrs and reported the issues and the bus will return for cleaning. Contacted [redacted] with west maintenance@1007hrs and reported the bus is returning due to a biohazard. Brock advised to have the operator park the bus over b/ the fuelisland. | Bus Change. Service Interruplion. |
| DISP - Disruptive Passenger | 1447305 | 3/41202316:34 | The Phoenix Zoo, Phoenix, AZ 85008, USA | 8138 | [redacted] | WEST | | | | Operator reported a passenger entered the bus while still smoking, when operator informed the passenger they would need to exit the bus, they became irate and threatening towards the operator. | Tag the camera and complete an incident report. | Passenger exited the bus and operator will not transporting the passenger. |
| DISP - Disruptive Passenger | 1447307 | 3/41202316:34 | 7th Ave & Buckeye Rd, Phoenix, AZ 85007, USA | 5055 | [redacted] | WEST | | | | Operator stated that he has a disruptive passenger and would like 911. | | Operator stated that he got off the bus. Advised operator to tag his camera and write up on dvir. |
| LST - Lost or Found Item | 1447409 | 3/41202318:36 | La Canada Bl & 4th St, Avondale, AZ 85323, USA | 8138 | [redacted] | WEST | | | | Operator reported finding a tablet in a black case with a cracked screen. | If passenger returns to claim it have them complete a courtesy card, if not claimed by the end of the shift turn it in to dispatch lost &found. | Notified Customer Service via dispatcher chat. |
| DISP - Disruptive Passenger | 1447450 | 3/41202319:22 | 59 W Indian School Rd, Phoenix, AZ 85012, USA | 8113 | [redacted] | WEST | | | | Operator request PD to have a disruptive passenger removed | Tag the camera and complete an incident report | Passenger exited prior to PD arriving. Call was cancelled with 911 |
| INX-Intoxicated Passenger | 1447467 | 3/41202319:31 | 838 E Edgemont Ave, Phoenix, AZ 85006, USA | 5001 | [redacted] | WEST | | 0 | 0 | Operator requested PD to have a passengerwith an open container of beer on the bus & would not exit | Tag the camera and complete an incident report. | Passenger exited prior to PD being called. Operator continued in route with no service interruption. |
| DISP - Disruptive Passenger | 1447513 | 3/412023 20:30 | Van Buren St & 24th St, Phoenix, AZ 85034, USA | 8138 | [redacted] | EAST | | | | Operator requested PD to have a disruptive passenger removed. | Stand by for PD, if the passenger exits prior to PD arriving send an RTT. If PD remove person from bus send a 10-8 and continue in route. Tag the camera and complete an incident report. | Passenger exited prior to PD being called. Operator continued in route with no service interruption. |
| FAR - Fare Dispute | 1447538 | 3/412023 21:19 | Behrend Dr & 61st Dr, Glendale, AZ.85308, USA | 5055 | [redacted] | NORTH | | 0 | 0 | Op. reports service declined to female person. Not enough fare. | | Service continued |
| SLP-Sleeper | 1447569 | 3/5/2023 0:03 | Thomas Rd & 31ST Ave, Phoenix, AZ 85017, USA | 8129 | [redacted] | Unknown | | 0 | 0 | Op. reports female passenger refused to exit bus. | | Op. reports female passenger exited bus. No PD call. Service continued. |
| DISP - Disruptive Passenger | 1447683 | 3/5/2023 7:04 | 67th Av & McDowell Rd, Phoenix, AZ 85035, USA | 5035 | [redacted] | SOUTH | | | | Operator reported disruptive passenger refusing to pay or get off the bus, 911 was called | Advised to tag camera and write an IR | Operator reported Individual get off the bus, PD was cancelled. |
| STO - Incident at bus stop | 144n42 | 3/5/2023 9:34 | 1600 North 11th St, Phoenix, AZ 85006, USA | 5044 | [redacted] | WEST | | | | Operator reports a passenger naked urinating at tile bus stop on 10th St and McDowell Rd. | PO contacted and sent to the area. | Operator had continued in service. |
| OISP - Disruptive Passenger | 1447768 | 3/51202310:30 | 83rd Av& Glendale Av, Glendale, AZ 85305, USA | 5005 | [redacted] | SOUTH | | | | Operator reported disruptive passenger refusing to pay or get off the bus, while in the phone individual get off the bus | Advised to tag camera and write an IR | |
| INX-Intoxicated Passenger | 1447791 | 3/51202311:05 | Indian School Rd & 43rd Av, Phoenix, AZ 85031, USA | 5040 | [redacted] | WEST | | | | Operator reports passenger is intoxicated and falling over in the seat and cannot stay awake. | Advised I will notify someone when he gets to a safe location. Paramedics were notified to assist | 1125 am operator is back in service. |
| OISP - Disruptive Passenger | 1447835 | 3/512023 12:40 | 67th Av & Indian School Rd, Phoenix, AZ 85033, USA | 5005 | [redacted] | NORTH | | | | Operator reported a disruptive passenger about 25yrs old, black female, wearing all black, black shoes, tight pants, black shirt and jacket. Heightabout5'6 | Operator advised PO will be called. PO called and was in route. | Passenger got off the bus before PO arrived. PO was called back and notified of the passenger getting off the bus. |
| OISP - Disruptive Passenger | 1447921 | 3/51202314:30 | 2775 South 75th Avenue, Phoenix, AZ.85043, USA | 5058 | [redacted] | NORTH | | 0 | 0 | Operator stated that he has a disruptive passenger on his bus. | | advised operator to open doors pd will be notified and please send a RTT if the passenger gets off the bus. Contacted Pd advised them about a disruptive passenger on the bus. Operator called back stating the ada passenger got off the bus. |
| ADA- Incident ADA Related | 1447931 | 3/51202314:45 | 1021 N 59th Ave, Phoenix, AZ 85043, USA | 5023 | [redacted] | NORTH | | 0 | 0 | Operator stated that he had an ada passenger fall on the bus. | | Operator stated that he has no injuries. Contacted road supervisor [redacted] head over to operators location. Contacted Paramedics about operators Ada passenger. Operator had the passenger on the sb trip when operator picked up the ada passenger he only used the straps and when he picked up tile ada passenger again he requested no straps. Road supervisor stated that the ada passenger Elbo area is scratched and his ribs hurting. Road supervisor stated tllat the scooter will be in the car. Maryville hospital. operator to start at 59th ave & buckeye Rd. 523PM |
| LST - Lost or Found Item | 1447933 | 3/51202314:46 | 3940 N 107th Ave, Avondale, AZ.85392, USA | 8127 | [redacted] | | | | | Android yellow cell phone | Messages sent in Alerts | Messages sent in Alerts |
| LST - Lost or Found Item | 1447934 | 3/51202314:50 | 3940 N 107th Ave, Avondale, AZ.85392, USA | 8127 | [redacted] | | | | | Created in error | | |

| | | | | | | | | | | | | |
|---|---|---|---|---|---|---|---|---|---|---|---|---|
| DISP - Disruptive Passenger | 1448036 | 3/5/202317:02 | Arrowhead Mall North Mall Entrance, Glendale, AZ 85308, USA | 5058 | [redacted] | SOUTH | | 0 | 0 | Operator had a disruptive passenger who did not wantto payer fare and went to the back of the bus | Notified PD Pd Removed passenger | NO missed service |
| LST - Lost or Found Item | 1448122 | 3/5/202319:33 | McDowell Rd & 99th Av, Tolleson, AZ 85392, USA | 8127 | [redacted] | | | | | Operator reported a black wallet found probably a mate wallet | | Cont in service |
| SLP - Sleeper | 1448179 | 3/5/2023 22:36 | 51st Av & BaseUne Rd, Phoenix, AZ 85339, USA | 5026 | [redacted] | SOUTH | | | | Operator requested to have a sleeper removed. | Notified paramedics | Removed passenger at 2239hrs |
| FAR - Fare Dispute | 1448505 | 3/6/2023 8:03 | 51st Av & Indian School Rd, Phoenix, AZ 85031, USA | 5027 | [redacted] | SOUTH | | | | Operator reports a fare dispute. | Operator was asked to provide a description but was not given. Operator informs some time later that the passenger paid for the fare. | Operator informs to disregard and continued in service. |
| FAR - Fare Dispute | 1448676 | 3/6/202310:13 | McDowell Rd & 59th Av, Phoenix, AZ 85035, USA | 8110 | [redacted] | EAST | | | | Operator adVised to disregard. Operator said that a passenger was demanding a free ride, but she exited | | |
| DISP - Disruptive Passenger | 1448766 | 3/6/202312:04 | 59th Av & Indian School Rd, Phoenix, AZ 85033, USA | 5058 | [redacted] | SOUTH | | | | Operator reported that a passenger spit 7 times at the bus stop before he got there, so he asked hernot to spit inside the bus. Passenger became very upset at this and was yelUng at him and cussing him out the entire time she was on board. | Operator was advised to tag cameras and complete an IR | Operator continued in service |
| FAL - Passenger Fall NOT requiring Medical | 1448993 | 3/6/2023 15:06 | McDowell Rd & Central, Phoenix, AZ 85004, USA | 8108 | [redacted] | WEST | | | | Operator reported a car cut them off to make a turn, operator had to slam on the brakes and a passenger hit their head on the wait. Passenger not requiring medical. | Supervisor [redacted] calledand requested where the passenger Is getting off. Passenger is getting off at 43rd and McDowell. Supervisor In route with Operator. Operator advised road supervisor in route. | Supervisorsaid passenger had a bump above her left eye but Is not requiring medical attention and has left the bus. Operator continuing in route. |
| LST - Lost or Found Item | 1449101 | 3/6/202316:06 | 43rd Av & Clarendon Av, Phoenix, AZ 85031, USA | 5026 | [redacted] | SOUTH | | | | Operator reported a passenger found a black samsung phone with a cracked screen. | Operator advised if the passenger does not claim it by the end of the day to bring it to lost and found. If the passenger does claim it have them fill out a white courtesy card. | |
| MED - Passenger/Operator Needs Med Attention | 1449158 | 3/6/202317:13 | 67th Av & Bethany Home Rd, Glendale, AZ.85303, USA | 5610 | [redacted] | SOUTH | | 31 | 0 | Operator reported a passenger fell on the bus, passengefs leg is bleeding, possible fracture bone/laceration. Passenger is a Caucasian Mate about 60 years old | PD called and is looking at the passenger. [redacted] going to the bus. Operator standing down and reported Paramedics are taking the passenger to the Maryvate hospital. Operator provided Fire department number forfurther information. Glendale fire administration 623 930 4400 Report number 23097994 | Passenger being taken to hospital. Supervisor [redacted] reported operator returning to the yard. Dispatch gave the operator bus 5623. Operator filing out reports then will take bus 5623, meanwhile another operator is starting the route at Sierra Linda HS-North until [redacted] can meet them in route. |
| DISP - Disruptive Passenger | 1449306 | 3/6/2023 20:40 | 3221 E McDowell Rd, Phoenix, AZ 85008, USA | 5611 | [redacted] | EAST | | | | Female passenger threw rocks at the bus door, but did no damage. | Tag the camera & complete an incident report. | No further action required. |
| DISP - Disruptive Passenger | 1449334 | 3/6/2023 22:06 | 5037WGardenia Ave, Glendale, AZ.85301, USA | 5614 | [redacted] | NORTH | | 0 | 0 | Disruptive Passenger - Operator report as he was recycUng the battery a male passenger started to curse him. | Tag Camera & Fill out a report. | Operator report he walked away when he picked up a phone to call OCC. |
| DISP - Disruptive Passenger | 1449340 | 3/6/2023 22:32 | Indian School Rd & 67th Av, Phoenix, AZ 85033, USA | 5180 | [redacted] | WEST | | | | Operator kept saying he is off the bus and hanging up the radio. | Operator kept saying he is off the bus and hanging up the radio. | Operator kept saying he is off the bus and hanging up the radio. |
| SLP - Sleeper | 1449571 | 3n/20236:18 | 83rd Av & Van Buren St, Phoenix, AZ 85043, USA | 5196 | [redacted] | | | | | Operator reports a female steeper on the bus that refuses to disembark_ | Advised the operator to tag the camera, open the doors, standby for PD and give a description of the passenger. Contacted 911 @0618hrs and reported the sleeper and location of the bus, Operator called back while speaking with 911 and reported the passenger disembarked the bus. | NO Service Lost. |
| CLNB - Sick bus, Spills, Soiled seats, Dirty Bus | 1449676 | 3nl2023 8:54 | 7107 EThomas Rd, Scottsdale, AZ 85251, USA | 8136 | [redacted] | WEST | | 84 | 0 | Operator reports a bleeding passenger boarded the bus and there is now blood on the bus floors. | Contacted [redacted] with west maintenance @0853hrs and reported the bus is returning due to biohazard. Contacted [redacted] with west dispatch@0854hrs and reported the bus will return to the garage due to a biohazard. | Service Interruption. Bus Change. Operator picked up service at Thomas Rd at Desert SkyTC@1029hrs (start of route). |
| BIK- Bike left on bus | 1449698 | 3nl2023 9:13 | 101 N 32nd Pl, Phoenix, AZ 85034, USA | 8115 | [redacted] | | | 0 | 0 | Customer service looking for a bike on Btk2123. | Operator reports the bike is stilt on the bus. Advised operator if a person comes to claim the item fill out a courtesy card and tag the camera. If the item is not claimed when finished with route turn item into dispatch. | Operator reports the passenger retrieved the bike at the layover, Operator tagged the camera, asked significant questions and took a photo with personal phone. |
| CLNB - Sick bus, Spills, Soiled seats, Dirty Bus | 1449759 | 3/7/202310:43 | Thomas Rd & 7th Av, Phoenix, AZ 85013, USA | 8128 | [redacted] | EAST | | 31 | 0 | Operator reports a passenger vomited on the rear doors. | Contacted [redacted] with west maintenance @1043hrs and reported the bus will return due to biohazard. Contacted [redacted] with west dispatch@1043hrs an reported the bus will return to tile garage | Service Interruption. Bus Change. Left yard at 1139 |
| INX-Intoxicated Passenger | 1449833 | 3/7/202312:03 | 4840 N59thAve, Phoenix,AZ.85033, USA | 5603 | [redacted] | SOUTH | | | | Operator requesting to have PD for to 58111 Ave and Camelback people smoking | Advised I wilt inform someone. | I did inform someone. No missed servce. |

| | | | | | | | | | | | | |
|---|---|---|---|---|---|---|---|---|---|---|---|---|
| 0TH - Incidents Other | 1450211 | 3/71202316:48 | 1170 N Estrella Pkwy suite a101-a102, Goodyear, AZ85338, USA | 5187 | [redacted] | WEST | [redacted] | | | Operator reported that earlier *when* she was WB on McDowell Rd, that she thinks a blue BMW with temporary tags may have side swiped the bus. Operator reported that she tagged *her* camera and checked the bus for any damages, but there weren't any. Operator *reported* she *justwanted* to call to cover herself. | Advised operator to stand down while I contact a road supervisor to see What they advise. Advised operator in the future, if she thinks that a vehicle *made* contact with the bus, she is to stand down and contact OCC and we will contact her road supervisor/ take the necessary steps. | Contacted road supervisor [redacted] and he cleared operator to continue in service if she is reporting there is no damage. He advised for the operator to tag camera and create an IR when she returns to the yard. |
| CLNB -Sick bus, Spills, Soiled seats, Dirty Bus | 1450253 | 3/71202317:33 | 9410WThomas Rd, Phoenix, AZ85037, USA | 5048 | | | | | | Operator report someone urinated on the seat in *the* middle of the bus. | [redacted] notified in maintenance. [redacted] notified in dispatch. *New* bus will be 5627. | Service interruption due to (biohazard) Self bus change by operator |
| ILL- Operator ILL /Injured | 1450457 | 3/8/2023 8:33 | 67th Av &Thunderbird Rd, Glendale, AZ 85306, USA | 5620 | | SOUTH | | 0 | 0 | Driver called at 453 Driver said he is spinning his head a person got on the bus with pant all over him. He do notfell will at all. | Advised the driver if he need medical driver said yes he think he do. Called the west dispatch talked to [redacted] and advised her that the driver need off route due to being dizzy. Talked to [redacted] at 506 and [redacted] to *meet* the driver at Desert Sky to getthe driver. [redacted] called at 538 said the driver will take a few min and air out and *he* might go back out to the route. Advised the Samed to tell the driver to give occ a call on the land Une to start his route. [redacted] called at 602 said the driver *went* home for the day. And no onto do the route at this time. [redacted] called at 700 stated she has a driver know. Advised her to tell the driver to pick up the route at 67thAVE & Glendale | Driver went into service at67th ave and Glendale at 735 |
| FAL - Passenger Fall NOT requiring Medical | 1450482 | 3/8/2023 8:42 | Thomas Rd &21st St, Phoenix, AZ 85016, USA | 5017 | | WEST | | 47 | 0 | Operator calls at 0537 and informs a passenger had fell off the wheelchair at a stop. | incident occurred at 14th St and Van Buren St WB. Supervisor Aretha contacted and sent to the scene at 0541. Supervisor calls at 0651 and informs the issue is handled and the passenger does not wish to have medical attention. operator informs they had fallen asleep and fell over. Operator was sentto the end of *the* line to drop off all remaining passengers and was sent back into service at Central Ave and Thomas Rd EB. | Operator back in service 0717. |
| ILL- Operator ILL /Injured | 1450496 | 3/8/2023 8:47 | | 5620 | | SOUTH | | 26 | 1 | Additional service interruption | | |
| ILL - Operator ILL /Injured | 1450499 | 3/8/2023 8:50 | | 5620 | | SOUTH | | 5 | 0 | Additional service interruption | | |
| CLNB -Sick bus, Spills, Soiled seats, Dirty Bus | 1450558 | 3/812023 9:18 | 8749 E Mariposa Dr, Scottsdale, AZ 85251, USA | 5621 | | EAST | | | | Operator reported *he* found blood in the back of the bus, Operator able to bring the bus back to the yard., radio helperwas requested to dispatch [redacted] service interruption | Advised to write this up in OVIR and drive to bus back to the yard. | Maintenance [redacted] was notified. Dispatch issued new bus 5271 Operator was sentto reroute from 59th Ave & Indian School WB |
| STO - Incident at bus stop | 1450562 | 3/8/2023 9:21 | 83rd Av &McDowell Rd, Phoenix, AZ 85037, USA | 5180 | | NORTH | | 44 | | Operator calls and informs a passenger had thrown a soda atthe front of the bus and has a spill near the front door entrance. | Operator informed a supervisorwill be sent to the area to get the issue resolved. Supervisors were not available or did not answer. Maintenance contacted and will assist in cleaning the vehicle. Dispatch contacted at 0932 and informed of the issue. Operator called and sent back to the yard. Dispatch calls at 1008 and informs they are giving bus 5272 to *the* operator. Controller calls at 1021 and is ready to get back in service. Operator was sent to 83rd Ave and Glendale Ave. | Operator back in service at 1051. |
| CLNB - Sick bus, Spills, Soiled seats, Dirty Bus | 1450602 | 3/8/2023 9:55 | | 5621 | | WEST | | 107 | 1 | Service interruption due to Sick Bus | | |
| FAR - Fare Dispute | 1450618 | 3/81202310:03 | 4111 E McDowell Rd, Phoenix, AZ 85008, USA | 8113 | | EAST | | 0 | 0 | Operator reports a passenger boarded the bus and refused to pay fare or disembark. | Operator reports being off the bus, advised the operator to standby for PO. Contacted 911 @0642jrs and reported the incident and location. | Passenger was removed from the bus, no service lost. |
| FAR-Fare Dispute | 1450641 | 3/81202310:34 | Van Buren St &24th St, Phoenix, AZ 85034, USA | 8105 | | EAST | | 0 | 0 | Operator calls and informs a passenger entered through the back of the bus and when asked to pay he refused and ill not exit the bus. | PO contacted after a description was given and is responding to the scene. Operator calls at 1035 and informs the passenger has exited the bus. PD called and canceled from the scene. | Operator continued in service. |

| | | | | | | | | | | | |
|---|---|---|---|---|---|---|---|---|---|---|---|
| MED - Passenger/DDerator Needs Mtd Attention | 1451259 | 3/8/202318:31 | Bucke'€Rd &35th Av, Phoenix, AZ85009, USA | 5049 | [redacted] | WEST | 0 | 0 | Operator reported a passenger a passenger fell on the bus and is requesting medical attention | Advise will reach out to paramedics and a road sup | Notified Paramedics and [redacted] 1835 Operator reported paramedics was on scene Operator was instructed by PD to continue in route, call was intercepted by another controller. Informed [redacted] the operator had moved location and advise will meet operator at the end of line on 75th and Buckeye. 1913 Operator reported the sup had came and left and is now 25 min behind schedule advise to DH to Sky HarborWeststartingWB trip at 1945 |
| DISP - Disruptive Passenger | 1451332 | 3/8/2023 20:13 | 51st Av & Northern Av, Glendale, AZ 85302, USA | [redacted] | [redacted] | [redacted] | 0 | 0 | Black Male in his 20's Needs PD. Operator would not say why he needs police. | Tag camera, fill out incident report | Passenger exited the bus. PD will be cancelled. 2022 Hours Glendale PD was Cancelled. |
| DISP - Disruptive Passenger | 1451376 | 3/8/2023 23:46 | Roman CathoUc Diocese of Phoenix Virginia G. Piper Plaza, 400 E Monroe St, Phoenix, AZ 85004, USA | [redacted] | [redacted] | [redacted] | | | Operator reported white male 40's tall grey shorts, pink dress shirt thin. Passenger is fighting with other passengers. Operator feels there is going to be a physical altercation. Operator wants PD | Operator advised to tag camera and fill out an incident report Send a back in service when done with PD, Continue in service. | 2349 hours PD called and advised, PD responding. 2350 Hours Operator reported the man got off the bus. 2351 PD on Scene. 2356 Hours Operator sent a back in service. |
| CLNB •Sick bus, Spills, Soiled seats, Dirty Bus | 1451839 | 3/9/202311:49 | Indian School Rd &53rd Av, Phoenix, AZ 85031, USA | 8127 | [redacted] | WEST | 0 | 0 | Operator reported thatthe bus has throw up on he was putting on one of the mobility aid passengers and when he lifted the seathe saw vomit Operatoraskedifhecandropoffthelast2 passengers due to already being at them end of the line and the bio is Operator is okay to take the bus back to the yard | Advised for the operator to take the bus to the yard Operator asked to finish the route due to him being at the end and having 2 people on the bus and the bio (vomit) not being accessible to them Notified dispatch that the bus Is comingbacktotheyard Notified dispatch thatthe relief will need to take out a bus, per dispatch the relief will be in 8122 | 8122relief TOOKOUTA BUS THE OPERATOR TOOKTHEPASSENGERS TO 59TH AVE HIS LASTTWO PASSENGERS AND THEY WERE NOT EXPOSED TO THE BIO HAZARD ( VOMITI |
| SLP - Sleeper | 1451975 | 3/9/202313:38 | Thomas Rd & 15th Av, Phoenix, AZ 85015, USA | [redacted] | [redacted] | [redacted] | 0 | 0 | Passenger looks to be of Indian decent wearing a grey hoody. Passenger looks like they are on drugs and acting loopy. | Operator advised that police will be called. PD called and in route. | Operator continuing in route, radios down, unknown if police anived and took passenger off or if the passenger left, operator did not respond to message. |
| DISP - Disruptive Passenger | 1452047 | 3/9/202314:18 | McDowell Rd & 7th St, Phoenix, AZ 85004, USA | [redacted] | [redacted] | [redacted] | | | GREY SWEATSHIRT BLACK PANTS AIR FORCE SHOES TEENAGERS BLACK 5 4 SHE IS BEING DISRESPECTFUL AND WILL NOT GET OFF THE BUS AND SHE IS WILL 2 OTHER KIDS AND SHE MADE SURETO DESCRIBE HER CLOTHES FOR THE OPERATOR | THE POLICE WERE CONTACTED AND THE OPERATOR WAS ADVISEDTHATWHENTHE POLICEARRIVEORTHE TEENAGERS GET OFFTHE BUS THEN SEND A 10-8 TO OCC AND WE WILL KNW THEY ARE OFF THE BUS | NO MISSED SERVICE THE KIDS GOT OFF THE BUS WHEN THE POLICE WERE CALLED OEPRATOR WILL TAG THE CAMERA AND WRITE AN INCIDENT REPORT |
| ILL- Operator ILL 11nJured | 1452095 | 3/9/202314:55 | 112 N 32nd St, Phoenix, AZ 85034, USA | [redacted] | [redacted] | [redacted] | 0 | 0 | Operator reported they injured their hand with the bus door, operator Is unable to continue and requesting to leave. | Supervisor [redacted] going to the bus. Supervisor said he will take the bus back to the yard and the Operator will take the van back. | No relief driver, dispatch said to cancel the block for the day. |
| SLP - Sleeper | 1452134 | 3/9/202315:24 | McDowell Rd & Pima Rd, Scottsdale, AZ85257, USA | [redacted] | [redacted] | [redacted] | | | OPERATOR HAS SENTTHATHEHASASLEEPER/INTOXICATED PASSENGER/ SENT A MESSAGE FOR THE OPERATOR TO CONTACTTHE OCC THEOPERATORSENTTHEMESSAGEAGAIN AND THE TEXT WAS RESENT | NOTFIED PARAMEDICSTHATTHE PERSOSN ONTHEBUSIS BREATHING AND NOT RESPONDING ADVISD THAT THE OPEATOR SENDA BACKINSERVICEWHENTHE PARAMEDICS LEAVE | OPERATOR STATEDTHATTHEY TOOKTHEMANOFFTHE BUSANDHE WAS TAKEN TO HONOR HEALTH HOSPITAL ON OSBORN HE WAS INTOXICATED AND HADA OPENCONTAJNEROF LIQOUR SERVICE INTERRUPTION AND HE WILL DEAD HEAD TO 19TH AVE & THOMAS FOR 1620HRS START TIME |
| 0TH - Incidents Other | 1452232 | 3/9/202316:39 | 2262 N 44th St, Phoenix, AZ 85008, USA | [redacted] | [redacted] | [redacted] | 0 | 0 | OPERATOR REPORTED THAT HE DOES NOT HAVE HIS WALLET HELOST | NOTIFIED SUPERVISOR [redacted] AND DISPATCH [redacted] WAS ABLE TO REACH SAFETY AND GET THE DOT AND ID SENT OVER TO THE OPERATOR BY CELL PHONE NOTIFIED DISPATCH CHERISTIAN | NO MISSED SERVICE AND HE WILL RUN THE ROUTE LATE ITS HIS LAST TRIP |
| LST - Lost or Found Item | 1452234 | 3/9/202316:40 | La Canada Bl &4th St, Avondale, AZ 85323, USA | [redacted] | [redacted] | [redacted] | | | Operator reported a red and black backpackwas left on the bus | Operator advised to hold onto it until the end of the line and take it to lost and found. If a passenger claims it to have them fill a white courtesy card. | Operator will bring item to lost and found |
| ILL- Operator ILL/ Injured | 1452246 | 3/9/202316:48 | 43rd Av & Roosevelt St, Phoenix, AZ 85009, USA | [redacted] | [redacted] | [redacted] | | 1 | OPERATOR REPORTED THAT SHE !SNOT FEELING NOT WELL AND WOULD LIKE TOBE TAKEN OFF ROUTE AND APPRECIATED THATTIMETHAT WAS TAKEN TOANSWERHER OPERTOR DOES NOT NEED PARAMEDIC CAN DRIVE THE BUS AND WILL NOT CONTINUE IN SERVICE | NOTIFIED [redacted] IN DISPATCH THATTHE OEPRATOTRIS NOT FEELING WELLAND SHE STATEDTHATSHEDOESNOT HAVEANYONE TO RELIEVE HER HAVE HER BRING THE BUS BACK | SERVICE INTERRUPTION. Operator [redacted] will take bus 5273 and start at43rd Ave & Union Hills at 21:45. |
| DISP - Disruptive Passenger | 14522n | 3/9/202317:14 | Indian School Rd &3rd Av, Phoenix, AZ 85013, USA | [redacted] | [redacted] | [redacted] | 0 | 0 | Operator reported a passenger was being disruptive and rude to the operator. Said he was taking too long to drive because of traffic and requested to be let off the bus. Operator let the passenger off the bus | Operator advised to tag the camera and file a incident report. | Operator continuing in service |
| 0TH - Incidents Other | 1452409 | 3/9/2023 20:10 | McDowell Rd &Scottsdale Rd, Scottsdale, AZ 85257, USA | [redacted] | [redacted] | [redacted] | | | Op. reports male passenger refused to exit bus. Op. reports his bike wont fit on the bike rack. | Op. advised to inform the passenger he cannot board bus with bike. | Service continued. |

| | | | | | | | | | | | | |
|---|---|---|---|---|---|---|---|---|---|---|---|---|
| DISP - Disruptive Passenger | 1452n1 | 3/10/2023 8:21 | Van Buren St & 32nd St, Phoenix, ñ 85008, USA | 5011 | [redacted] | Unknown | | 0 | 0 | Operator contacted OCC via land line to report a disruptive female passenger refuse to disembark the bus. | Operator reports the passenger did not have fare to ride the bus. The operator advised the passenger to disembark, and the passenger began to yell and curse at the operator. Advised the operator to give a description of the passenger, tag the camera, open the doors and standby for PO. Operator reports while giving a description the passenger disembarked the bus. | AdVised the operator to keep the camera tagged and continue service. No PD called, NO Service lost. |
| ILL- Operator ILL/ Injured | 1453506 | 3/10/2023 20:26 | 59th Av & Olive Av, Glendale, ñ 85302, USA | 5175 | | SOUTH | | | 1 | Operator feeling nauseous and wanting to complete route up to | Operator was advised to deadhead back to the yard. | PF operator [redacted] bus 5174. Operator will start the NB trip at 2057 Hurs at 59th Ave & Buckeye. 2113 Hours operator reported being back in the yard. Operator ended service at 59th Ave & Van Buren SB @2059 Hours Service Interruption RT 59 SB Trip ./ 18248558 (Op. III) From 59th Ave & Van Buren To 59th Ave & Buckeye 1.12 |
| 0TH - Incidents Other | 1453522 | 3/10/2023 21:17 | 5807WCamelback Rd, Phoenix, ñ 85031, USA | 8136 | | EAST | | 0 | 0 | Reported she seen a pedestrian get hit by a vehicle Tagged camera, other pedestrians got the woman out the middle of the street.Woman wearing white pants black and white jacket, Possibly Native or Hispanic with long blck hair about 5'4• around 2103-2105 hrs | Notified PD and Fire | No service missed |
| PAS - Incident involving a passenger | 1453607 | 3/11/20237:21 | Camelback Rd & 67th Av, Glendale, 1\1.85301, USA | 5007 | | NORTH | | 0 | 0 | Operator reports a passenger refused to exit the bus at the last stop. | PO contacted at 0719 and sent to the operator after receiving a brief description. PO contacted at 0934 once more due to the timing of the issue. Operator was in motion and asked if the issue had been cleared. Operator infonms the issue was handled by PO. | Operator continued In service. |
| LST - lost or Found Item | 1453610 | 3/11/2023 7:29 | 3000 N 93rd Ave, Phoenix, /Z 85037, USA | 8110 | | | | | | Operator reports finding a black phone with shattered screen that has a white Mon the back on the bus. | Operator advised to return the phone to the owner if they come back for It. And if not, to turn it into lost and found at the end of her day. | |
| CLNB - Sick bus, Spills, Soiled seats, Dirty Bus | 1453935 | 3/11/202316:50 | 2120 WVan Buren St, Phoenix, ñ 85009, USA | 8139 | | WEST | | | 1 | Operator adVised that the someone used the bathroom in the back of the bus. | Advised to bring back to the yard Notified [redacted] in maintenance and [redacted] in Dispatch who provided new bus for operator. | Missed service below New bus 8115 Back in service 1730hrs |
| DISP - Disruptive Passenger | 1453993 | 3/11/202318:15 | The Phoenix Zoo, Phoenix, ñ 85008, USA | 5060 | | WEST | | 0 | 0 | Operator reported they did not want to let a passenger on the bus at the PhxZoo because he Is possibly on drugs. Operator reported they said they are hearing voices and screaming. Passenger Is black, tall about 6ft, muscular, has short braids and shirt off. | PO called and in route. Operator tater reported they have walked away from the bus because they are worried about the individual and if they have a weapon. Operator reported passengers have gotten on another bus. Reported the passenger put his shirt back on and it is navy green. Passenger was screaming they need to go to Scottsdale. Supervisor [redacted] in route to the bus. PD was called back and dispatcher reported PD arrived but did not see the bus or passenger. PO is sending out another unit to the bus. Operator reported another bus unknowingly let the passenger on the bus and the passenger is getting off at the Light Rail. Operator reported they got back on their bus and the passenger Is with a road supervisor off the bus. | Road supervisor [redacted], aid the passenger has left PD no tonger In route. OperatoradVised to start route at 67 Ave and Van Buren. |
| DISP - Disruptive Passenger | 1454078 | 3/11/2023 21:02 | McDowell Rd & Pima Rd, Scottsdale, ñ 85257, USA | 8125 | | EAST | | 0 | 1 | OPerator advised that a disruptive passenger in a ADA was not t\V+nqtoqet off the bus and requested PD | Notified PD and Pd removed passenger off the bus. | Operator was over 30 behind in time had operator DH to Central and McDowell Rd |
| 0TH - Incidents Other | 1454126 | 3/11/2023 23:27 | S Komatke In, Laveen Village, ñ 85339, USA | 5048 | | SOUTH | | | | OPerator reported passenger wasted alcohol on the bus. She cleaned most of it up. | | |
| ONA - Operator Needs Assistance | 1454138 | 3/12/20230:34 | | 8115 | | EAST | | 35 | 1 | Cont Service interruption | | |
| IST - lost or Found Item | 1454334 | 3/12/202310:57 | 51st Av & Van Buren St, Phoenix, ñ 85043, USA | 5044 | | NORTH | [redacted] | | | Operator stated that they were given a black cell phone from a passenger that was left on the bus. | Advised that since a sup was already going to be meeting them in route that they will go ahead and pick up the phone while they are there. Called Sup @959 | Operator Continued in service. |
| DISP - Disruptive Passenger | 1454489 | 3/12/202313:43 | 43rd Av & Thomas Rd, Phoenix, ñ 85019, USA | 5028 | | NORTH | | | | Operator reported a drunk passenger was being disruptive. Operator reported they got the passenger off the bus. | | Operator got the passenger off the bus |

| | | | | | | | | | | | | |
|---|---|---|---|---|---|---|---|---|---|---|---|---|
| FAL - Passenger Fall NOT requiring Medical | 1454803 | 3/121202318:46 | 51st Av & Van Buren St, Phoenix, AZ 85043, USA | 8110 | [redacted] | NORTH | | 0 | 0 | Operator advised that a ADA tipped over leaving the casino on 51st Ave making a left turn. ADA was in a power chair and seemed to be falling asleep. When he fell he declined medical attention, Supervisor and advised that he was okay. | Operator did not call on scene or tag camera due to clever down and passenger wanted her to stay in route. She called she said as soon as she could | Operator will write a repon at the end of the shift. No missed service No reponing Sup |
| DISP - Disruptive Passenger | 1454867 | 3/121202319:53 | 75th Av & Virginia Av, Phoenix, AZ 85035, USA | 5005 | [redacted] | SOUTH | | | | Operator requested PD to have a disruptive passenger removed from the bus. | Stand by for PD, if the passenger exits prior to PO arriving send an RTT. If PO remove person from bus send a 10-8 and continue in route. Tag the camera and complete an incident repon. | PD arrived and removed the passenger, operator continued in service with no interruption |
| FAL - Passenger Fall NOT requiring Medical | 1454873 | 3/121202319:58 | Thomas Rd & 35th Av, Phoenix, AZ 85009, USA | 8130 | [redacted] | EAST | | 0 | 0 | Operator reponed a passenger in a wheelchair fell over while getting on the bus. Passenger is not requiring medical attention. Passenger is getting off the bus at 3rd Ave and Thomas | Operator advised to continue in route and a road supervisor will meetthe passenger at 3rd Ave Supelvisor [redacted] was called and stated that the operator doesn't need a road supervisor and only needs to file a repon on it | Operator continuing in route. |
| LST - lost or Found Item | 1454878 | 3/1212023 20:13 | | 5057 | [redacted] | NORTH | [redacted] | 0 | 0 | Operator reponed finding a large size tunle in a bucket of water left on the bus. | Stand by at ASU West for a road supelvisor to arrive. | Supelvisor [redacted] picked it up and took it to the yard lost and found |
| DISP - Disruptive Passenger | 1454897 | 3/1212023 20:43 | 9101 W McDowell Rd, Tolleson, AZ 85353, USA | 8125 | [redacted] | EAST | | | | Operator reponed a disruptive female that was refusing to pay the fare or exit the bus. | | Passenger exited prior to passenger giving a description the passenger exited the bus and operator continued in route |
| CLNB - Sick bus, Spills, Soiled seats, Dirty Bus | 1455246 | 3/13/2023 8:22 | 59th Av & Olive Av, Glendale, AZ 85302, USA | 5631 | [redacted] | SOUTH | | | | 0 perator stated that some kids spit a lugi on the bus floor. | Advised to bring bus back to the yard. Called maint@722-bring bus back to yard. Called Disp@723 | Operator Staned@ 59th Ave & Beardsley @949am. |
| CLNB - Sick bus, Spills, Soiled seats, Dirty Bus | 1455325 | 3/13/2023 9:30 | 405 N 79th Ave, Phoenix, AZ 85043, USA | 5039 | [redacted] | NORTH | | 0 | 0 | Continued Service Lost (Biohazard) | | |
| FAR - Fare Dispute | 1455345 | 3/13/2023 9:52 | Thomas Rd & 34th St, Phoenix, AZ 85018, USA | 8112 | [redacted] | WEST | | | | Operator calls and informs a gentlemen jumped on the bus and refused to pay the fare. | PD was contacted after a description was given and in route to the bus. Operator calls 5 minutes later and informs the issue has been resolved. PD canceled while on the phone with them. | Operator continued in service. |
| LST - Lost or Found Item | 1455356 | 3/13/2023 9:59 | lower Buckeye Rd & 43rd Av, Phoenix, AZ 85043, USA | 5014 | [redacted] | SOUTH | | | | OperatorInfonns finding a black bag on the bus while on his RT 43SBtrip. | Operator Infonns he is transferring over to another route. Operator advised to turn the bag into lost and found at the end of his day. | Operator is 10-4 and will continue in service. |
| INX-intoxicated Passenger | 1455373 | 3/13/202310:09 | Thomas Rd & 34th St, Phoenix, AZ 85018, USA | 8109 | [redacted] | WEST | | | | Operator stated that a passenger got on the bus that was intoxicated and they had asked the passenger to leave but they did not. | Operator stated that the other passengers were trying to help remove the intoxicated passenger and were successful with getting him off the bus. Advised to tag the camara and to close the doors and get away safel ·. | Operator continued in service. |
| CLNB -Sick bus, Spills, Soiled seats, Dirty Bus | 1455380 | 3/13/202310:18 | | 5646 | [redacted] | NORTH | | 16 | 1 | Accidentally Created. | | |
| CLNB - Sick bus, Spills, Soiled seats, Dirty Bus | 1455442 | 3/13/202311:27 | 59th Av & Nonhem Av, Glendale, AZ 85301, USA | 5646 | [redacted] | SOUTH | | 40 | 0 | Operator calls and informs a passenger had urinated on one of the seats. | Maintenance contacted at 1023 and infonned of the issue. Maintenance informs to have the vehicle head back to the yard for a cleaning or a possible bus change. Dispatch informed of the biohazard at 1024. Operator back in the yard around 1050. | Operator got his new bus 5608 Will be in service at 59th ave & Olive Ave@1204 |
| DISP - Disruptive Passenger | 1455491 | 3/13/2023 12:25 | 49th Av & Thunderbird Rd, Phoenix, AZ 85304, USA | 5274 | [redacted] | NORTH | | | | Operator stated that he had a disruptive passenger. | | Operator stated that he got off the bus. Advised operator to tag his camera. |
| BIK- Bike left on bus | 1455736 | 3/13/202315:40 | 1170 N Estrella Pkwy suite a101-a102, Goodyear, AZ 85338, USA | 8141 | [redacted] | WEST | | | | Operator reponed a bike was left on the bus | Operator advised to wait for a passenger to claim it. If no one does a road supervisor will be called to pick it up. | Unknown if passenger claimed the bike. Operator did not call back, bus in the yard |
| 0TH - incidents Other | 1455883 | 3/13/202317:05 | Indian School Rd & 24th St, Phoenix, AZ 85016, USA | 5612 | [redacted] | EAST | | | | Operator stated that he had a passenger smoking on the bus. | | Operator stated he stepped off the bus. advised operator to tag his camera and continue service. |
| STO- Incident at bus stop | 1456035 | 3/13/202319:15 | 5894 WThunderbird Rd 12, Glendale, AZ.85306, USA | 5616 | [redacted] | SOUTH | | | | Operator stated that the a car tipped his vehicles bike rack and gave him the finger. Operator stated that the bike rack is working fine and dont have scratches. | | Contacted [redacted] Advised operator to continue and will intercept him on route. Advised operator to continue and road supervisor will intercept. No missed service at this time. |
| 0TH - incidents Other | 1456128 | 3/13/2023 21:45 | 405 N 79th Ave, Phoenix, AZ 85043, USA | 5615 | [redacted] | Unknown | | | | PD repons this bus has an emergency headsign | Op. advised to recycle batteries to clear the headsign. | PD notified. Op. repons headsign cleared. |
| 0TH - Incidents Other | 1456154 | 3/13/2023 22:29 | 75th Av & Virginia Av, Phoenix, AZ 85035, USA | 5613 | [redacted] | SOUTH | | | | Op. repons male person @bus stop lying face down. Op. request medical assistance | Camera tagged. Standby for Fire Dep. | Fire Oep. responding. 21:34 Op. repons the male person is being helped by the fire dep. Service continued |
| MED - Passenger/Operator Needs Med Attention | 1456196 | 3/14/20231:12 | 52nd St & McDowell Rd, Phoenix, AZ 85008, USA | 5611 | [redacted] | | | | | Passenger Need Medical Assist. - Operator repon a female passenger on the bus is asking for paramedics due being a diabetic. | Standing by for paramedics at 52nd St & McDowell SB | 911/Fire Dept. notified. Operator repon the female passenger was arguing with paramedics, she wanted them to take her home. the Operator has completed his run and returning to the garage. |

| | | | | | | | | | | | | |
|---|---|---|---|---|---|---|---|---|---|---|---|---|
| INX- Intoxicated Passenger | 1456426 | 3/14/2023 7:34 | McDowell Rd & 44th St, Phoenix, AZ 85008, USA | 5058 | [redacted] | WES | | | | Operator reports intoxicated Individual cannot follow operator's instructions and may have urinated on himself and bus. | | Called PHX poUce to remove person. Operator will call back if bodily fluids are present. Bodily fluids confirmed. Bus out of service WB at44th St & McDowell Rd at 06:42. Notified West Dispatch and Maintenance. Operatornow in 5200 went back into service WB at 99th Ave & McDowell Rd at 07:47. Will have missed service. |
| CLN8 -Sick bus, Spills, Soiled seats, Dirty Bus | 1456576 | 3/14/202310:42 | Indian School Rd & 19th Av, Phoenix, AZ 85015, USA | 5270 | | WES | | | | Operator requested to be relieved off route due to illness. Operator willing to continue In service to 83rd Ave & Indian School Rd then pull bus into yard. | | West Dispatch advised have operator pull bus into yard due to no resources available for immediate reUef. Bus out of service WB at 83rd Ave & Indian School Rd at 10:17. |
| FAI - Passenger Fall NOT requiring Medical | 1456648 | 3/14/202311:52 | Buckeye Rd & 19th Av, Phoenix, AZ85009, USA | 5608 | | EAST | [redacted] | | | Operator reports passenger fall while boarding bus. Passenger claimed no injury and refused medical attention. | Supervisor [redacted] advised have operator tag camera and complete an incident report. | Supervisor [redacted] advised have operator tag camera and complete an incident report. |
| STO - Incident at bus stop | 1456914 | 3/14/202315:45 | McDowell Rd & 65th Av, Phoenix, AZ85035, USA | 5025 | | EAST | | | | Operator reports about five people are smoking dope at 59th Ave at the bus stop at the store. | Advised I will let someone know. | No missed service. |
| ONA - Operator Needs Assistance | 1456948 | 3/14/202316:18 | McDowell Rd & 67th Av, Phoenix, AZ 85035, USA | 5030 | | EAST | | 0 | 0 | created in error | | |
| BIK- Bike left on bus | 1456962 | 3/14/202316:23 | 49th Av& Thunderbird Rd, Phoenix, AZ85304, USA | 5018 | | NORTH | | | | Operator reported a lime green bike with a white seat was left on the bike rack | | Advise operator will send out a road sup to retrieve bike. [redacted] will retrieve bike |
| DISP - Disruptive Passenger | 1457120 | 3/14/202318:41 | Indian School Rd & 19th Av, Phoenix, AZ 85015, USA | 5025 | | WES | | | | Disruptive Passenger - Operator report she got off the bus and has continued on their route. | Disruptive Passenger- Operator report she got off the bus and has continued on their route. | Disruptive Passenger-Operator report she got off the bus and has continued on their route. |
| LST - lost or Found Item | 1457192 | 3/14/2023 20:59 | 3514 WVan Buren St, Phoenix, AZ85009, USA | 5605 | | | | | | Customer service reports lost men's wallet. | OP. advised to check for wallet. | Op. reports no wallet found. Customer service notified. |
| DISP - Disruptive Passenger | 1457333 | 3/15/2023 6:15 | Union Hills Dr & 43rd Av, Phoenix, AZ 85308, USA | 5005 | | NORTH | | | | 0 perator informs of a disruptive passenger on the bus. | Operator informs he has removed himself from the bus and left the area. Operator advised to tag the cameras and to continue in service. | Operator is 10-4 and will continue in service. |
| FAR - Fare Dispute | 1457398 | 3/15/2023 6:36 | 2033 EThomas Rd, Phoenix, AZ 85016, USA | 5193 | | EAST | | | | Operator calls and informs of a passenger attempting to use an invalid pass and will not pay the fare. | Operator provides a description of the passenger and at 0538 PO is contacted and sent to the bus. Operator calls at 0539 and Informs the passenger has exited the bus and left the scene. | PD canceled and the operator continued in service. |
| OISP - Disruptive Passenger | 1457699 | 3/151202311:36 | 43rd Av & Cactus Rd, Phoenix, AZ 85304, USA | 5617 | | SOUTH | | | | Operator informs of a passenger cursing and screaming at the operator. | Operator had asked the passenger to leave numerous times and at 1037 the passenger had exited the bus. Operator advised to tag the cameras and to continue in service. | Operator tagged the cameras and continued in service. |
| IST - lost or Found Item | 1457700 | 3/151202311:37 | Thomas Rd & 44th St, Phoenix, AZ 85018, USA | 5620 | | EAST | [redacted] | | | Driver had texted lost in found but the radio was not working. | Called supervisor [redacted] to meet up with the driver to see what was lost on the bus. called back at 1038 said the driver found a 5 dollar bill on the bus he was who it was. Advised [redacted] | Advised the driver to give the passenger a witness statement If they return for their Item. If not the please turn in at the end of the shift. |
| OISP - Disruptive Passenger | 1457853 | 3/151202314:05 | McDowell Rd & 15th Av, Phoenix, AZ 85007, USA | 8113 | | EAST | | | | Operator reported there were 2 passengers on the bus that tried to bring alcohol aboard, when operator asked passengers to get off the bus both refused. | | While on the same call operator reported both got off the bus once PO was mentioned, advise operator to tag camera and fill out IR once back in yard |
| FAI - Passenger Fall NOT requiring Medical | 1457865 | 3/151202314:15 | 59th Av & McDowell Rd, Phoenix, AZ 85035, USA | 5195 | | NORTH | | | | Operator reported a female passenger trip while tf)'ing to get on the bus and is denying medical attention | Advise operator to hold location until a supervisor is available | Notified 0. [redacted] Operator call back In stating the passenger got off the bus; 0. [redacted] advise to have operator continue in route, and to tag camera and do a IR once bus Is back in the yard |
| FAR - Fare Dispute | 1458088 | 3/151202317:24 | 43rd Av & Claremont St, Phoenix, AZ 85019, USA | 5032 | | Unknown | | | | Operator reports she had a passenger who put in 2.00 but did not recieve a pass | I asked the operator did she have a courtesy pass and she hung up. | No missed service |
| OISP - Disruptive Passenger | 1458105 | 3/151202317:41 | 59th Av & Myrtle Av, Glendale, AZ 85301, USA | 5629 | | NORTH | | | | Operator reported a black female 5'10, apx SOy/o, wearing a black shirt and black shorts | Advise will call PO | Operator reporter cops removed passenger off the bus and is now back In route |
| OTH - Incidents Other | 1458251 | 3/1512023 20:26 | Thomas Rd & 19th Av, Phoenix, AZ 85007, USA | 8127 | | EAST | | | | Operator rported eartler in the day someone was smoking drugs on the bus and now has to air it out, stated that he now has 2 passengers who he believe to be drug addicts on | | Advise operator if he has any Issues with those passenger to give OCC a call and will have those passengers removed |
| STO - Incident at bus stop | 1458273 | 3/1512023 21:19 | McDowell Rd & Pima Rd, Scottsdale, AZ 85257, USA | 5189 | | EAST | | 0 | 0 | Incident at Bus Stop - Operator report there is a 55yr old man at the bus stop requesting paramedics. Operator report he is having a seizsure. | Operator report due to the heavy rain he let the man sit on the bus until paramedics arrived. | 911/Scottsdale Fire Dept notified. |
| IST - lost or Found Item | 1458496 | 3/16/2023 6:45 | McDowell Rd & Central, Phoenix, AZ 85004, USA | 5176 | | WEST | | | | Operator reports a male passenger left his backpack on a Rt 17 bus. | Passenger had no other information and passengers were becoming up set. | Operator was advised to have the passenger contact customer service and continue service. |
| LST - lost or Found Item | 1458551 | 3/16/2023 7:11 | McDowell Rd & Central Av, Phoenix, AZ 85004, USA | 5191 | | EAST | | | | Operator had person at bus stop looking for a lost backpack left ona previous bus. | Referred person to Customer Service. | Referred person to Customer Service. |
| NPS- Incident NON Passenger | 1458555 | 3/16/20237:15 | McDowell Rd & 19th Ave, Phoenix, AZ, USA | 5052 | | WEST | | | | Operator reports a young male In the middle of the street dancing with his shirt in hand. | Contacted non-emergency@0616hrs and reported the issues and location. | Operator continued in service, No Service lost. |
| BIK- Bike left on bus | 1458619 | 3/16/20238:17 | 8798 EMcDowell Rd, Scottsdale, AZ85257, USA | 5176 | | EAS | [redacted] | | | Operator reports a black Huffy bike left on the bus from the Rt 17. | Contacted Sup [redacted] @0715hrs and reported the bile left on the bus. [redacted] reports he will meet the bus In route to retrieve the bike. | Sup [redacted] reports@0826hrs the bike has been retrieved and bus is continuing ion service. NO Service Lost. |

| | | | | | | | | | | | | |
|---|---|---|---|---|---|---|---|---|---|---|---|---|
| CLNB - Sick bus, Spills, Soiled seats, Dirty Bus | 1458715 | 3/16/202310:03 | Buckeye Rd & 75th Av, Arizona 85043, USA | 5272 | [redacted] | | | | | Operator reports a passenger vomited in the bus. | Contacted [redacted] with west maintenance @0903hrs and reported the incident, Kevin advised to park the bus on the wall. | No Service Lost, paddle is finished. |
| STO - Incident at bus stop | 1458748 | 3/16/202310:26 | Indian School Rd & 43rd Av, Phoenix, PZ 85019, USA | 5601 | | EAST | | | | Operator reported that there was a couple that was fighting at teeh bus stop and she called tthe police, PO is on there way. | Advised operator she sent OCC a priority call and we were trying to get a hold of her. AdVised operator that when weare catung her, to please repsoned before she moves the bus. Advised operator to tag camera and create an IR when she gets to the yard. | Operator was moving bus. Operator contacted PO on her own. She is continuing in service, she will tag camera and create an IR. |
| CLNB - Sick bus, Spills, Soiled seats, Dirty Bus | 1458750 | 3/16/202310:27 | Thomas Rd & 67th Av, Phoenix, PZ 85035, USA | 5191 | | EAST | | | | Operator reports prson boarded bus and spit right on the floor. | | Called West Maintenance 09:26 - no answer. Notified West Dispatch. Bus out of service EB at 67th Ave & Thomas Rd at 09:21. Operator now in bus 5005 went back into service WB at Pima Park at 11:23. Will have missed service. |
| OTH - Incidents Other | 1459081 | 3/16/202314:54 | 639 S 54th Ave, Phoenix, PZ 85043, USA | 5622 | | Unknown | [redacted] | | | Operator stated that he rubbed on a stations truck mirror, Operator stated there is no damage. | @1355HRS call to Sup. [redacted] about the bus truck being swiped on Hadley and 59th Ave | contacted road supervisor [redacted], he advised operator to continue route and will intercept him. another operator called stating that the truck that hot hit his mirror is damaged, contacted road supervisor [redacted] and advised him thatthe truck driver mirror is damaged. Gave number to road supervisor of the truck driver 5712630107 Road supervisor [redacted] called stated he had transit police come instead of pd and finished the form Operator is on route. Operator started route at 59th ave & Beardsley Rd @6:27PM |
| NPS - Incident NON Passenger | 1459171 | 3/16/202315:49 | McDowell Rd & 53rd Av, Phoenix, PZ 85035, USA | 5176 | | EAST | | | | Operator reported a black woman who is not a passenger is passed out at a bus stop on 51st Ave & McDowell. They are wearing brown pants, black shirt. | PD catted and reported they already have officers in route. | Operator continuing in service |
| ILL - Operator ILL 11ηured | 1459228 | 3/16/202316:23 | 59thAv& 1-10 Fwy, Phoenix, P<Z.85035, USA | 5034 | | Unknown | | 0 | 0 | Operator reported they have a toothache and it is messing with their vision. Operator wants to continue and is requesting Ibuprofen. | Operator advised they cannot continue and to putt over due to the blurry vision. Operator advised to wait until someone can relieve her. Dispatch reported they have no one to relieve her. Road supervisor [redacted] is in route to the driver. Supervisor arrived and talked to dispatch who was able to find someone to take the bus back to the yard. Supervisor is taking the operator to the yard then taking the newperson to the bus to bring it back. | Bus was brought back to the yard, operator went home. |
| LST - Lost or Found Item | 1459294 | 3/16/202317:11 | 9507-9483 W Indian School Rd, Phoenix, pz_ 85037,USA | 8112 | | WEST | | 0 | 0 | Customer service messaged about a black case wallet with bank cards and ID inside being left on this bus. | a c e messaged the operator | Operator reported no wallet was found. OCC notified Customer Service. |
| LST - Lost or Found Item | 1459296 | 3/16/202317:13 | 1620 N 91stAve, Phoenix, PZ 85037, USA | 8114 | | | | 0 | 0 | Customer service messaged about a key ring with 5 keys on it being left on this bus. | a c e messaged the operator. | Operator reported that yes, they did find the keys. OCC informed Customer Service. |
| LST - Lost or Found Item | 1459319 | 3/16/2023 17:30 | 8018 E Thomas Rd, Scottsdale, PZ 85251, USA | 8105 | | WEST | | | | Operator reported they received a request to took for keys on the bus but they did not find any keys. | | |
| DISP - Disruptive Passenger | 1459419 | 3/16/2023 18:20 | Indian School Rd & 40th St, Phoenix, PZ 85018, USA | 5615 | | WEST | | | | Disruptive Passenger - Operator report there is a man on the bus throwing bags on the seats. | Tag camera and fill-out a report. | Operator report he is exiting the bus. P.O. was not notified and Operator has continued. |
| DISP - Oisruptive Passenger | 1459605 | 3/16/2023 21:54 | Thomas Rd & Scottsdale Rd, Scottsdale, PZ 85257,USA | 8130 | | EAST | | | | Disruptive Passenger Operator report he stopped at a time point to wait a couple of minutes and a man started yelling at him to keep driving. Operator report he cursed really bad. | Tag Camera & fill out a report. | Operator reporthe did get off the bus. P.O. was not notified. |
| DISP - Disruptive Passenger | 1459648 | 3/17/2023 0:38 | Thomas Rd & 34th St, Phoenix, PZ 85018, USA | 8125 | | WEST | | | | Disruptive passengers- Operator report there are 2 men arguing on the bus. | Tag camera and fill out a report. | Operator report one of the men got off the bus. Operator report she did speak with P.O. when they arrived. It is possible that a passenger could have notified P.O. Operator report it was not physical fight. |
| DISP - Oisruptive Passenger | 1459835 | 3/17/20237:07 | Van Buren St & 28th St, Phoenix, PZ 85008, USA | 5600 | | | | | | Operator advised a female passenger was being disruptive when she called, but the passenger exited the bus shortly before a c e called. | Operator is ok, advised to tag cameras. | Operator resumed service |
| DISP - Disruptive Passenger | 1459927 | 3/17/2023 8:10 | Indian School Rd & 27th Av, Phoenix, P<Z.85017, USA | 8127 | | EAST | | | 1 | Operator reported that a passenger got upset that operator was on the radio with OCC for "too long" about the rear door | Called sup@708 Catted PD@712 Disp notified @710 Supervisor called back@817 advised that the passenger had kicked the door because he thought the operator was going to stand down and said "there, now you can stand down- before exiting the bus. No injuries. Operator and supervisor will be returning to the garage. | Service lost (criminal damage) |
| BUS - Incident involving a bus | 1459944 | 3/17/2023 8:26 | Van Buren St & 1st Av, Phoenix, PZ 85003, USA | 5600 | | EAST | | | | Driver called said that a passenger spit on another passenger on the bus. But the passenger didn't want the police advised the driver to keep going. | Ask the driver if she need the police, she said no she just wanted to report it. Advised the driver to the tag the camera and write and incident report. | |

| | | | | | | | | | | | | | |
|---|---|---|---|---|---|---|---|---|---|---|---|---|---|
| DISP - Disruptive Passenger | 1459983 | 3/17/2023 9:09 | Union Hills Dr & 43rd Av, Phoenix, Af 85308, USA | 5032 | [redacted] | NORTH | | 0 | 0 | Police called said that the bus 5032 called to have someone removed off the bus, | Advised the driver to write uop the radio on the bus and to please called occ after he calls the police so that we are aware what is going on with his bus. Advised the driver to tag the camera and continue in service. | |
| DISP - Disruptive Passenger | 1460099 | 3/17/202311:26 | 59th Av & Myrtle Av, Glendale, Af 85301, USA | 5196 | | NORTH | | | | Driver called said she had a passenger that smelled and was being disruptive on the bus. But the passnger go off the bus. | | AdVised the driver to tag the camera. and continue in service and please if she see the passenger again, please don't let the person board the bus. |
| LST - Lost or Found Item | 1460124 | 3/17/202311:56 | Indian School Rd & 71st Av, Phoenix, Af 85033, USA | 5615 | | EAST | | 0 | 0 | Customer service was looking for a brown wallet left on the bus | Operator confirmed the wallet and advised that the owner returned to claim the wallet | Customer service notified |
| ADA- Incident ADA Related | 1460143 | 3/17/202312:02 | 43rd Av & Indian School Rd, Phoenix, Af 85031, USA | 5045 | | NORTH | | | | Operator reports he denied boarding to a person in a Fry's supermarket mobiry aid. | | Operator tagged camera and will complete on incident report. |
| ILL-OperatorILL/In-jured | 1460302 | 3/17/202313:49 | 49th Av & Thunderbird Rd, Phoenix, Af 85304, USA | 5005 | | NORTH | | | 1 | Operator having a family emergency, requesting off route Immediately. No medical attention needed at this time. | Called disp[redacted]@1249- advised to have operator 10-19 | Service lost (request off route) |
| DISP - Disruptive Passenger | 1460461 | 3/17/202315:10 | Thomas Rd & 46th Dr, Phoenix, Af 85031, USA | 5200 | | WEST | | | | Operator reported that there is a person at 44th St & Thomas Rd wearing red parachute pants black man about 6 ft tall ad he has something on his head but he is trying to pick fights with people over there and he just doesn't want anyone to get hurt | | NOTIFIED THE NON EMERGENCY HOTLINE |
| LST - Lost or Found Item | 1460712 | 3/17/202317:11 | 2262 N 44th St, Phoenix, Af 85008, USA | 5631 | | EAST | | | | Operator reported finding a black android phone | | AdVise to continue to turn into lost and found at the end of the day |
| OTH - Incidents Other | 1460857 | 3/17/202318:18 | | 5055 | | Unknown | | | | Inquired about a 1 wheel battery operated riding device | Advised to not block the aisle and keep secured by holding it. | Operator continued in services |
| ILL- Operator ILL/ Injured | 1461020 | 3/17/2023 22:19 | 43rd Av & Lower Buckeye Rd, Phoenix, Af 85009, USA | 5600 | | SOUTH | | 0 | 0 | Operator advised her child had a emergency and needed to leave early | Notified [redacted] in dispatch he advised no coverage and okay to come back | Missed service below. |
| ILL-OperatorILL/In-jured | 1461021 | 3/17/2023 22:24 | | 5600 | | NORTH | | 16 | 1 | Service interruplion due to REQUEST OFF ROUTE | | |
| NPS- Incident NON Passenger | 1461040 | 3/17/2023 23:18 | Van Buren St & 27th Av, Phoenix, Af 85009, USA | 8125 | | EAST | | | | OPerator advised she is refusing service to a couple due to service animal is barking. Also reported there were distruptive passengers fighting but got off the bus. | Would you like PD, Tag camera due to PD denied to continue in service. | No service interruption |
| DISP - Disruptive Passenger | 1461055 | 3/18/2023 0:15 | 43rd Av & Union Hliis Dr, Phoenix, Af 85308, USA | 5042 | | SOUTH | | | | OPerator reported a belligerent passenger will not exit the bus | Notified PD Cancelled PD DUE TO EXITED THE BUS | OPERATOR CONTINUED IN SERVICE |
| NPS- Incident NON Passenger | 1461149 | 3/18/2023 7:45 | Van Buren St & 13th Av. Phoenix, Af 85007, USA | 5191 | | EAST | | | | Driver called said a male came up to the bus and asked for the fire department due to he was bleeding on his face really bad and he asked for medical. | Advised the driver i will call the police for the male person at bus stop 1802. Called the fire department and they said they will go over the bus stop. | |
| ILL- Operator ILL /Injured | 1461219 | 3/18/202310:21 | McDowell Rd & Pima Rd, Scottsdale, Af 85257, USA | 5044 | | EAST | | | | Operator requested Off Route. | Called disp@1919-Advised to have operator come back to the yard. | Operator returned to the yard. Service being lost. |
| ILL- Operator ILL /Injured | 1461220 | 3/18/202310:30 | | 5044 | | WEST | | 93 | 1 | Service Lost (Operator requested off) | | |
| ILL- Operator ILL/ Injured | 1461221 | 3/18/202310:31 | | 5044 | | EAST | | 96 | 1 | Service Lost (Requested Off) | | |
| ILL-OperatorILL/In-jured | 1461222 | 3/18/202310:31 | | 5044 | | WEST | | 93 | 1 | Service Lost (Operator Requested off) | | |
| DISP - Disruptive Passenger | 1461224 | 3/18/202310:35 | Indian School Rd & 91st Av, Phoenix, Af 85037, USA | 8125 | | EAST | | | | Driver said disregard the person got off the bus. | | |
| DISP - Disruptive Passenger | 1461408 | 3/18/202315:37 | Buckeye Rd & 7th St, Phoenix, Af 85034, USA | 5181 | | NORTH | | | | Operator stated that she had a passenger using rude words because passenger did not have the right fare ammount. | | Turned out the passenger had the right amount but the passenger got off the bus. AdVised operator to tag camera. |
| DISP - Disruptive Passenger | 1461450 | 3/18/202316:34 | McDowell Rd & 32nd Av, Phoenix, Af 85009, USA | 5017 | | WEST | | | | Operator stated that there is a disruptive passenger on the bus using profane words and playing loud music, description of passenger Blk all black shirt black pants black sneakers | | AdVised operator to send a RIT if passenger get off the bus and have the doors open, AdVised PD is on route. Coming up from Thomas. Disruptive passenger got off the bus. |
| OTH - Incidents Other | 1461627 | 3/18/2023 20:40 | 1627 N 59th Ave, Phoenix, Af 85035, USA | 5043 | | SOUTH | [redacted] | 0 | 0 | OP. reports upset ADA Passenger requesting Road supervisor. OP. reports the ADA passenger was aggressive with him. | Standby for PD and road supervisor. Camera tagged | [redacted] notified. Op. reports the ADA Passenger exited the bus. Supervisor cancelled. Service continued |
| DISP - Disruptive Passenger | 1461677 | 3/18/2023 22:18 | Van Buren St & 44th St, Phoenix, Af 85008, USA | 8115 | | WEST | | 0 | 0 | Operator reported that passenger is telling him how to do his job and she is being disrespectful: | advised the op to let passenger know that she would have to exit the bus and tag the camera and give me a disruption of the person: advised the operator to tag the camera and fill out an IR at the end of the shift: | spoke to :9111 gave the controllerthe necessary information: PD: made contact and took passenger off the bus: continued service: |
| DISP - Disruptive Passenger | 1461873 | 3/19/202310:55 | 3804 W Indian School Rd, Phoenix, Af 85019, USA | 5053 | | EAST | | | | Operator reported that a male passenger on board the bus was telling her she •can't talk to another passenger and was using profanity"with her. | Operator was asked to ask passenger to leave and make sure the doors were open. Operator stated that the passenger advised he was calling the cops. OCC asked for a description and passenger exited the bus as soon as operator began describing him. Operator advised not to pick that passenger up again today, tag cameras and complete an IR | Operator continued after passenger exited the bus |
| DISP - Disruptive Passenger | 1461896 | 3/19/202312:20 | Thomas Rd & 48th St, Phoenix, Af 85008, USA | 5180 | | EAST | | | | Operator reports denying a passenger service because he has biohazard stains on his clothing | Operator just wanted to report he was denying he service. | No missed service. |

| | | | | | | | | | | | | |
|---|---|---|---|---|---|---|---|---|---|---|---|---|
| 0TH - Incidents Other | 1461926 | 3/19/202313:46 | 7335 W Buckeye Rd, Phoenix, AZ 85043, USA | 5243 | [redacted] | | | | | Operator stated that she had a passenger with a folded bike and did not move from the doorway. | | Operator stated that she needs to take her break. Sent an announcement on operator's bus. (Attention all passengers all items must be out of the Aisle and doorways. and behind the yellow line for safety reasons thank you and have a great day) |
| BIK - Bike left on bus | 1461955 | 3/19/202315:08 | 8650 EThomas Rd, Scottsdale, AZ 85251, USA | 5013 | | EAST | | | | Operator stated that there is a blue bike on the bus. | | AdVised operator to have passenger get his bike when he does his second trip round. |
| DISP - Disruptive Passenger | 1461982 | 3/19/202315:56 | 3023 W Indian School Rd, Phoenix, AZ 85017, USA | 5021 | | EAST | | | | Operator stated that he has a white 160 30-35 Sllorts grey black shirt beingvery disruptive on the bus andwontgetoff. | | advised operator to have his doors open police is on route to operators bus and please send an RIT when the gets off the bus so we can advised 911 that they get off the bus to cancel pd. Operator stated that pd got the passenger off the bus. Contacted dispatch let [redacted] know that operatorIsonroute. |
| STO - Incident at bus stop | 1462037 | 3/19/202317:27 | Indian School Rd & 16th St, Phoenix, AZ 85016, USA | 8124 | | EAST | | | | Operator Is requesting paramedics for a male with a Blue shirt 40-SO's Native taing down at the bus stop. | Operator states other passengers were concern he could be diabetic. The operator did not stay and wait for paramedics she was already back in service. Paramedics were notified. | No missed service. |
| INX-Intoxicated Passenger | 1462096 | 3/19/202319:59 | Indian School Rd & 7th Av, Phoenix, AZ 85013, USA | 5182 | | EAST | | | | Operator reported an intoxicated passenger boarded the bus and passengers reported that he is leaned over to the floor and moaning. | Inquired did *he* see any blood, cuts or anything coming from the mouth He advised No Notified Paramedics. Removed passenger off the bus to evaluate. | Operator continued in service. |
| DISP - Disruptive Passenger | 1462163 | 3/19/2023 22:10 | McDowell Rd & 43rd Av, Phoenix, AZ 85009, USA | 8102 | | EAST | | | | OPerator advised that he had a passenger paid only $0.25 and requested for him to pay full fare and the man told him if he gets out the driver seat he will get his butt | Notified PD, PD removed passenger | Operator continued In service |
| FAR - Fare Dispute | 1462626 | 3/20/202310:10 | Thomas Rd & 29th Dr, Phoenix, AZ.85017, USA | 5183 | | | | | | Operator reported that she needed a passenger removed for non payment of fare. | Operator says passenger doesn't have money or card for fare, Is pretending to dig for money in his pockets while he goes to sit down. Passenger exited bus as operator was giving a description of him. Operator to tag cameras and complete an JR | Operator resumed service |
| FAL - Passenger Fall NOT requiring Medical | 1462648 | 3/20/202310:38 | 83rd Av & Bell Rd, Glendale, AZ 85308, USA | 5615 | | NORTH | [redacted] | | | Operator stated that a passenger fell on the bus and did not want medical, as well as they already got off the bus and walked away. | Called Sup@939 -advsied to have them tag the carmara and do an IR when they get to the yard. Advised operator on what was advised by the sup. | Operator continued In service. |
| 0TH - Incidents Other | 1462812 | 3/20/202313:36 | 59th Av & Talavi B Glendale, AZ 85308, USA | 5628 | | SOUTH | | | | Operator is inquiring how many service animals are allowed per person on the bus. He states someone boarded the bus with 5 - 3 walking and in carriers. | Advised Operator to complete an Incident report and to tag *the* camera. | No missed service. |
| MED - Passenger/Operator Needs Med Attention | 1462813 | 3/20/202313:38 | The Phoenix Zoo, Phoenix, AZ 85008, USA | 5273 | | EAST | | | | Operator reported a passenger is dizzy and cannot stand up, requiring medical attention. | Paramedics in route to the bus. Paramedics arrived and took the passenger off the bus, but the passenger threw up on the bus. Operator advised to bring the bus back to the yard. | New operator in Bus5041 starting at 4th St & I a Canada Blvd |
| DISP - Disruptive Passenger | 1462860 | 3/20/202314:17 | Indian School Rd & 85th Av, Phoenix, AZ 85037, USA | 5044 | | EAST | | 0 | 0 | Operator reported that he put a gentlemen off at Central, going WB on I ndian School. Operator reported he stepped off the bus for a min because he was early, for a cigereme, an ada passenger asked to get o, so he let the ada passenger on and the guy was complaining and making fun of the ada/senior citizen passenger. Operator reported that he asked him to stop but he started to curse him out and repoorted that hewasgoingtocal in on the operator. Operator reported that hepicked up the phone to call us/PD and the passenger got off the bus. | Advised operator to tag camera and create an JR. | Operator continued in service and will create an JR when he returns to the yard. |
| FAL - Passenger Fall NOT requiring Medical | 1463137 | 3/20/202317:14 | McDowell Rd & 5th St, Phoenix, AZ 85004, USA | 5602 | | WEST | [redacted] | | | Operator reported that when *he* broke, a passenger hit the windshield. Another passenger reported that the passenger was not holding on. Operator reported when he asked If she was ok, she reported she was and didn't want medical attention. | Advised operator to hold while I contact a road supervisor to see what they advise. Tag camera. | Road supervisor [redacted] reported to have the operator tag camera and create an JR when he returns to the yard. |
| DEAD- Dead Animal | 1463309 | 3/20/202319:42 | Thomas Rd & 48th Ln, Phoenix, AZ 85035, USA | 5631 | | EAST | | | | Operator reported a dead dog at the bus stop 11875 | | Dead Animal pick-up were called, message left with the location of the dog |
| CLNB - Sick bus, Spills, Soiled seats, Dirty Bus | 1463381 | 3/20/2023 22:03 | 51st Av & Indian School Rd, Phoenix, AZ 85031, USA | 5178 | | SOUTH | | | | Service Interruption: See Associated incidents Operator reported bodily ftuidsaboard | Operator agreed to return bus to the garage for cleaning. Advised operator to take bus to fuel islandforcleaning. | Contacted maintenance and dispatch. [redacted] maintenance [redacted]: dispatch: |
| MED- Passenger/Operator Needs Med Attention | 1463406 | 3/21/2023 0:02 | Van Buren St & 83rd Av, Tolleson, AZ 85353, USA | 5627 | | | | 0 | 0 | operator reported: that passenger was exiting the bus and fell: | advised the operator to wait for a road supervisor to your location: harrold road supervisor: acMsed to tag the camera and complete an incident report. | Spoke to: [redacted]/dispatch: gave the necessary information about the issue on the bus: Spoke to: [redacted] gave the necessary information about the Issue on the bus: sup said have him tag the camera and fill out an JR at the end of the shift: issue closed: |

| | | | | | | | | | | | | |
|---|---|---|---|---|---|---|---|---|---|---|---|---|
| OPA -Operator Assaulted | 1463613 | 3/21/2023 7:37 | Thomas Rd &40th St, Phoenix, AZ 85018, USA | 8116 | [redacted] | WEST | [redacted] | | | Operator calls and informs she was spit on by a passenger who had refused to pay the fare. | Operator called originallyfor a fare dispute with a passenger who entered the bus and didn't pay the fare. Operator asked him to pay but continued refusing to pay and exit the bus. As the operator provides a description od the individual, he then spits on her and leaves the area. PD was called at 0629and sent to the area. Supervisor [redacted] responding to the scene as well. PD arrived around 0641 and informed the operator could continue in service. Operator calls and asks if she is allowed to continue. Supervisor [redacted] contacted and informed of PD statement and informs she can continue but he will still meet with her in route. | Operator has continued in service and was informed the supervisor will still meet with her. Supervisor met with her and operator is good to continue in service. |
| PAS- Incident involving a passenger | 1463753 | 3/21/2023 9:53 | Van Suren St & 27th Av, Phoenix, AZ 85009, USA | 5200 | | EAST | | | | Operator called to inform of a passenger had entered the bus with a drink that was not allowed on. | Operator advised him to exit the bus orto throw the drink away. Operator informs the passenger had exited the bus. | Operator continued in selVice. |
| LST - lost or Found Item | 1463797 | 3/21/202310:22 | Desert Sky TC, Phoenix, AZ 85035, USA | 8124 | | WEST | | | | Operator informs of a small tan/beige colored backpack with the name [redacted] on it. | Operator advised to return the item to the owner if they come back and if not, to return the item to lost and found at the end of the day. | Operator is 10-4 and will continue in service. |
| IST - lost or Found Item | 1463869 | 3/21/202311:48 | 5034 WWilliams St, Phoenix, AZ 85043, USA | 5603 | | Unknown | | | | Driver called said that he found a man wallet in the bus with cash in it. Uknown amount. | Advised the driver to give the passenger a witness statement If they return for their item. If not the please turn in at the end of shift. | |
| FAR - Fare Dispute | 1463883 | 3/21/202312:10 | 59th Av & Palm In, Phoenix, AZ 85035, USA | 5005 | | NORTH | | | | Operator reports passenger did not pay the fare and she does not feel safe. | The passenger now feels safe and can continue because he put a dollar in the box and now she is feeling better. Operator states she will tag the camera. | No missed service |
| SDOB - Smoking drugs on bus | 1464115 | 3/21/202315:43 | McDowell Rd & 17th Av, Phoenix, AZ 85007, USA | 5191 | | WEST | | | | Operator reports someone is on the bus smoking drugs and she needs to know What to do. | Operator was advised to ask the person Who ever Is smoking to exit the bus or PD will come and remove them and if no one gets off please let me know and I will send PD to remove them. | I called the operator back to check on her and she was grateful she states she was okand the person did get off the bus. No missed service. |
| IST - lost or Found Item | 1464145 | 3/21/202316:05 | 4815 N Pima Rd, Scottsdale, AZ85251, USA | 5033 | | Unknown | | | | Operator reports passenger left phone and box to the phonon the bus. T-55 M/o plus | Advised operator to have owner complete a courtesy card If the item is claimed while in service and otherwise to submit to lost and found. | Advised operator to have owner complete a courtesy card If the item Is claimed while in service and otherwise to submit to lost and found. |
| BIK - Bike left on bus | 1464189 | 3/21/202316:44 | 8650 E Thomas Rd, Scottsdale, AZ85251, USA | 5624 | | WEST | | | | operator reported a gold mountain goose bike was left on the bus | | AdVise operator will contact a road supervisor to remove bike from the bus [redacted] retrieve bike off the rack |
| ADA- Incident ADA Related | 1464331 | 3/21/202318:45 | Indian School Rd &56th St, Phoenix, AZ 85018, USA | 5613 | | WEST | | | | Refused Seatbelt Only | | |
| ADA- Incident ADA Related | 1464333 | 3/21/202318:47 | Indian School Rd &45th Pl, Phoenix, AZ 85018, USA | 5613 | | WEST | | | | Incident Related - Operator report therewas construction at Arcadia and Indian School WB and was not able to deploy the ramp for a mobility aid. Operator report she took him to the next bus stop. | Incident Related - Operator report there was construction at Arcadia and Indian School WB and was notable to deploy the ramp fora mobility aid. Operator report she took him to the next bus stop. | Incident Related - Operator report there was construction at Arcadia and Indian School WB and was not able to deploythe ramp for a mobility aid. Operator report she took him to the next bus stop. |
| INX-Intoxicated Passenger | 1464419 | 3/21/2023 21:02 | Thomas Rd &43rd Av, Phoenix, AZ 85031, USA | 5033 | | WEST | | | | operator reported: will not leave the bus and intoxicated: | advised the operator to tag the camera and fill out an IR at the end of the shift: continue in route: | spoke to :9111 gave the controller the necessary information: PD: made contact and took passenger off the bus: continued service: |
| BUS- Incident involving a bus | 1464627 | 3/22/20236:56 | 3423WThomas Rd, Phoenix, AZ85017, USA | 5270 | | EAST | [redacted] | | | Operator reported a male individual came to the front door kick the door and shattering lower door window, 911 was called, Radio helper was requested to dispatch [redacted] service interruPtion | Advised to tag camera and write an IR | Supervisor A[redacted] responded Supervisor reported PD released the bus and is heading to the yard, not safe to keep bus in service. Bus is back in the Yard. |
| BUS- Incident involving a bus | 1464734 | 3/22/2023 8:04 | | 5270 | | WEST | | 71 | 1 | Continued missed service | | |
| IST - lost or Found Item | 1464807 | 3/22/2023 9:13 | 59th Av & Buckeye Rd, Phoenix, AZ 85043, USA | 5039 | | NORTH | | | | Operator contacted originally for a black wallet Customer Service was looking for. | Operator calls and informs they do not have a black wallet but they do have a black leather bag. Operator advised to return the item to the owner if they come back and If not, to return the item to lost and found When theyre done with the day. | Operator is 10-4 and will continue in service. |
| III - Operator III / Injured | 1464894 | 3/221202310:30 | 67th Av & Palm Ln, Phoenix, AZ85035, USA | 8134 | | Unknown | | | | Operator reported Ill requestion off route, Operator declined paramedic and Is able to continue on route, Dispatch [redacted] was notified | Advised Dispatch sending Op [redacted] to take over the roue | Dispatch sending Op [redacted] to take over the route. Ill Operator Is back in the yard. |

| | | | | | | | | | | | |
|---|---|---|---|---|---|---|---|---|---|---|---|
| MED - Passenger/Operator Needs Med Attention | 1464932 | 3/221202311:08 | | 5034 | [redacted] | Unknown | | 0 | 0 | Operator reported a male individual jump into the bus asking for paramedic, 911 was called. | Advise< to tag camera and write an IR | Fire department can't find the bus, 1010 hrs. Operator called back asking for parame<dic and provided with exact location, 24th St & McDowell EB 911 was calle< again. Setvice interruption Operator reported Fire department removed individual off the bus but individual drop some bodily fluid at the sat and at the floor, Operator taking bus back to the yard. dispatch [redacted] was notified. Bus is back in the yard. 0 perator did a b/c into bus 5054. |
| CINB - Sick bus, Spills, Soiled seats, Dirty Bus | 1464954 | 3/221202311:24 | | 5034 | | WEST | | 73 | 1 | Operator reported passenger drop some bodilly fluid in the seat and at the floor, Operator able to bring the bus back to the yard, Dispatch [redacted] was notified, service interruption | Advise< to tag camera and write and IR | |
| DISP - Disruptive Passenger | 1465175 | 3/221202314:40 | McDowell Rd & 75th Av, Phoenix, AZ 85035, USA | 8108 | | WEST | | 0 | 0 | Operator reported he refused service to a few passenger because they had drugs in there hand, one started to blocked the service door | Advise will give PD a call | PD in route, operator was inform to write a IR and tag camera and to continue in route PD removed passengeroffthe bus |
| CINB • Sick bus, Spills, Soiled seats, Dirty Bus | 1465178 | 3/221202314:41 | 34 ESky Harbor Blvd, Phoenix, AZ 85034, USA | 5628 | | EAST | | | | Operator reported that a passenger threw up on the bus. | Advise< operator to tag camera and remove all passengers, return the bus back to the yard. | [redacted] in dispatch reported they are sending the relief operator out in a new bus. Relief operator [redacted] wenr out in bus 5193. |
| III-OperatorIII/In·µred | 1465179 | 3/221202314:41 | 210 N 32nd Pl, Phoenix, AZ85034, USA | 5608 | | EAST | | 0 | 0 | Operator request off route because his wife Is having surgery | [redacted] notified in dispatch Operator can drive back to the bus. | [redacted] advised to have the operator bring the bus back to the yard. |
| BCO - Bus Change as per Operations | 1465448 | 3/221202318:06 | 405 N 79th Ave, Phoenix, AZ 85043, USA | 5025 | | WEST | | 0 | 0 | [redacted] in dispatch reported that maintenance wants that bus to return back to the yard. | Advise< operator if he has passengers, he can take them to the end of the line and then return that bus back to the West yard per maintenance. | Operator went out of service at 44th St & Thomas at 16:02hrs. [redacted] in dispatch reported at 17:02hrs that the Operator did a b/c into bus 5183. |
| BCO - Bus Change as per Operations | 1465452 | 3/221202318:10 | | 5025 | | WEST | | 9 | 1 | Delay due to maintenance requesting bus to return back. | | Missed miles from 44th St & McDowell Rd to 43rd Ave & McDowell Rd. |
| III - Operator III /In·µred | 1465487 | 3/221202318:37 | Buckeye Rd & 75th Av, Arizona 85043, USA | 5607 | | WEST | | | | Operator reported he's not feeling too good. He got 2 round trips in and is feeling severe sinus pressure and has a headache. Operator reported that it has gotten to the point his face is hurting and he is having a hard time concentrating on the job. Operator reported he thinks he may get in an accident if he continues to drive the bus. Operator requesting relief. Operator reported that he was going to have his wife meet him at the work sight to get the truck and take him. Operator reported he was 2 mites away from the yard, and he can possibly return the bus if no one can relieve him. He can bring it back to the garage, but he wilt have a hard time concentrating on the driving. | Advise< operator does he *need* medical attention. Can he operator the vehicle if he needs to. Advised operator to hold location, we'll contact dispatch to send someone out to him. | Contacted [redacted] in West dispatch, she reported that she would find someone to get the operator. [redacted] in West dispatch reporte< at 17:56hrs, her and another person were getting the operator. |
| PAS - Incident involving a passenger | 1465622 | 3/2212023 21:33 | 43rd Av & Glendale Av, Glendale, AZ 85301, USA | 5038 | | SOUTH | | | | operator calle< and reported that she had aw/con board that was being disruptive and bothering her when she was driving. the passenger became verbally abusive. Operator reported that when she comes to him again she will not board him. | Operator was advised to tag the camera and fill out an incident report. Operator needs to call OCC if she pulls up to his stop again and he is there for further instruction | Operator said she understood. |
| III - OperatorIII/In·µred | 1465641 | 3/2212023 22:23 | 224 N 59th Ave, Phoenix, AZ 85043, USA | 5618 | | SOUTH | | | | Operator reported she has a family member passing and would like to be relieved. Operator is wilting to take the bus to the end of thetineortakethebusbacktothe yard. | Operator was advised to take the bus to the end of the line and the relief wilt meet heron hertay overat59thAve&Hadler. | 2124 Hours [redacted] in dispatch was advised. [redacted] is sending out operator [redacted] to relieve the operator at 59th Ave & Hadley. Operator [redacted] reported that he arrived andtookoverthe RT at 2157 Hours. No missed service. |
| FAR - Fare Dispute | 1465643 | 3/2212023 22:33 | Indian School Rd & 91ST Ave, Phoenix, AZ 85037, USA | 8125 | | EAST | | | | Fare Dispute -Operator report a mate person only paid a dollar. Operator report the passenger stated he cheated him out of a dollar. | Tag Camera and fill out a report. | 911 notifie<. Operator report the passenger was removed from the bus byP.D. |
| MED - Passenger/0perator Needs Med Attention | 1465646 | 3/2212023 22:49 | Desert Sky TC, Phoenix, AZ85035, USA | 5619 | | NORTH | | 0 | 0 | Passenger *Need* Medical - Operator report he called 911 due to a passenger having a seizure on the bus. Operator report he bump*ed* his head on the poll While having a seizure. | Camera Tagged. | Paramedics transported the passenger. Operator report the paramedic stated he could have had a stroke. 0 Peratormade an excellent call. |
| NPS - Incident NON Passenger | 1465702 | 3/23/2023 5:37 | Camelback Rd & 57th Ave, Glendale, AZ, USA | 5272 | | NORTH | | | | While deadheadingto start point, operator observed suspicious activity. A person was checking parked cars to see if their doors were unlocked. | | Reported activity to 911. |
| FAR - Fare Dispute | 1465n3 | 3/23/2023 7:13 | Thomas Rd & 6504 East, Scottsdale, AZ 85251, USA | 5044 | | WEST | | | | Driver called said that a male passenger has refused to pay the fare and wilt not exit the bus. | Advise< the driver i will call the police to remover the passenger off the bus. Advised the driver once the passenger is removed send in a back in service and if the passenger leave the bus please call occ back, Driver called back at 614 said the passenger left the bus. Calle< the police back and cancel the call. | Advised the driver to continue in service and tag the camera. |
| NPS - Incident NON Passenger | 1465818 | 3/23/2023 8:03 | Thomas Rd & 31st Av, Phoenix, AZ 85017, USA | 8114 | | WEST | | | | Driver called said a person mate at the bus stop on Thomas and 31st ave at the bus stop 6999 asked the driver to call the paramedics for him he was hust he fel and was bleeding from the mouth | Advise< the driver i wilt call the fire department for the mate pedestrian. | |

| | | | | | | | | | | | | |
|---|---|---|---|---|---|---|---|---|---|---|---|---|
| DISP - Disruptive Passenger | 1465946 | 3/23/2023 9:44 | 1350 wvan Buren St, Phoenix, AZ 85007, USA | 5603 | [redacted] | EAST | | | | Operator called to report a passenger was making threats at him. | O C C was unable to contact operator@839, radio did not update property to show that bus went into fallback. Called PD@841- Officers caught up with bus at 1st Ave & Van Buren EB- confirmed operator is ok. | Operator resumed service. |
| LST - Lost or Found Item | 1465996 | 3/23/202310:20 | Tolleson Commerce Park, 8590 W Washington St, Tolleson, Al.85353, USA | 5602 | | SOUTH | | | | Driver called said that he found a cell phone onn the bus. | Advised the driver to give the passenger a witness statement If they return for their Item. If not the please turn in at the end of the shift. | |
| 0TH - Incidents Other | 1466101 | 3/23/202311:24 | Thomas Rd &63rd Dr, Phoenix, AZ 85033, USA | 8132 | | WEST | | | 1 | Driver called said there is a red backpack on the bus and In the backpack, there Is a bowl in itthatVQu do drugs out of. | Advised the driver i will call the police to come and get the backpack off the bus driver asked If they can come at his lay over at 93rd ave and Thomas. Galled the police to meetthe bus at 93rd ave and Catalina DR. | per the supervisor the police collected the back pack and the operator Is clear to go back in service @1150hrs , operator will head to the end of the line Pima Park |
| ILL- Operator ILL/ Injured | 1466148 | 3/23/202311:58 | 6006WVan Buren St, Phoenix, Al. 85043, USA | 5039 | | SOUTH | | | | Operator requesting relief. Operator is not feeling ill, does not need medical attention. | Called dlsp@1055 Operator is not feeling well, but can continue in service at this time. | |
| CLNB -Sick bus, Spills, Soiled seats, Dirty Bus | 1466220 | 3/23/202312:55 | 3203 E Van Buren St, Phoenix, Al. 85008, USA | 8124 | | | | | | Operator stated that the ada passenger urinated on the bus. | | advised dispatch and maintenance they have a sick bus heading to the yard. Dispatch will have relief take a new bus.New Bus 8116 Operator started at 35th ave & Van Buren St 330PM |
| FAL- Passenger Fall NOT requiring Medical | 1466529 | 3/23/202316:09 | 43rd Av &Thomas Rd, Phoenix, Al. 85031, USA | 5037 | | SOUTH | | | | Operator reported a passenger fell on the bus | Operator reported passenger Is refusing medical attention and also a supervisorwants to continue in route | AdVise operator to continue in route and tag camera. Write IR once back in the yard |
| MED - Passenger/Operator Needs Med Attention | 1466861 | 3/23/202320:07 | McDowell Rd& 7th Av, Phoenix,Al.85007, USA | 8136 | | WEST | | | | Operator reported a passenger just boarded the bus and requested medical. Passenger said he is dehydrated and weak. male in his forties. | Operator advised to tag the camera, open the doors. When PD/FD arrives and removes the passenger give a back in service. If the passenger gets off on there own call back so I can cancel PD/FD. Fill out an Incident report when back in the yard. | 1908 FD was called and they said they are responding 1917 hours Operator called back and reported that FD came and the passenger refused service. Operator wants PD called and trespassed. I asked what the passenger was doing to be trespassed and he said he doesn't want him on the bus. I asked what he is doing and he said he didn't pay his fare. I adVised the operator i could call for that. PD called and they said they will be responding. Operator sent a back in seivice at 1927 hours |
| PAS - Incident involving a passenger | 1466871 | 3/23/2023 20:28 | Desert Sky TC, Phoenix, AZ 85035, USA | 5044 | | WEST | [redacted] | | | Operator reported a passenger is requesting medical attention due to having a hard time catching there breath and starting to look really bad | Advise will call paramedics | Called Paramedics 1920 Notified [redacted] advise will be in route shortly 1930 operator reported paramedics has arrived and will be checking them out, operator reported the passenger refused medical attention and got on another bus, [redacted] adVise to *have* operator write IRonce back in the yard and tag camera |
| MED - Passenger/Operator Needs Med Attention | 1466874 | 3/23/2023 20:33 | Desert Sky TC, Phoenix, AZ 85035, USA | 5044 | | WEST | | | | Form associated to another call for the same thing. | | |
| MED - Passenger/Operator Needs Med Attention | 1466875 | 3/23/2023 20:35 | Desert Sky TC, Phoenix, AZ 85035, USA | 5044 | | WEST | | | | form associated to another call for the same thing. | | |
| STO - Incident at bus stop | 1466965 | 3/24/2023 0:33 | Thomas Rd &24th St, Phoenix, AL 85016, USA | 8127 | | EAST | | | | Operator reported there is a white male at the bus stop that Is bleeding from his leg. Non passenger would like for the operator to call for medical. operator could not tell me what happened to the male. | Operator was advised I would call and to tag her camera fill out an incident report and continue in RT | 2332 Hour FD called and responding. |
| DISP - DisruPtive Passenger | 1467158 | 3/24/2023 7:36 | McDowell Rd &71st Av, Phoenix, AZ 85035, USA | 5004 | | WEST | | | | Person boarded the bus and tookforeverto get the fare out then he put$2 in the farebox, it timed out then he informed operator he wanted to purchase a pass. It was already too late. Person then started pestering operator for her badge I and made a phone call saying bad things about the operator. Operator asked him to step off the bus due to him being disruptive. | Operator to tag the camera and complete an incident report. | |
| DISP - Disruptive Passenger | 1467527 | 3/24/202313:29 | | 8138 | | EAST | | | | Operator reported an African American male wearing a black shirt and blue jeans was beating on the window and being verbally aggressive | Advise willgive PD a call | Before PD was call operator stated passenger got off the bus and walked away, advise operator to continue in route and write IR once back in yard. Camera tag |
| FAL - Passenger Fall NOT requiring Medical | 1467690 | 3/24/202315:04 | Van Buren St &Eliseo FelixJrWy, Avondale, AZ 85323,USA | 8124 | | EAST | | | | Operator reported a passenger was sleeping on the bus and fell on the floor | Operator reported the the passenger is refusing medical attention | Operator was advised to continue in route, tag camera, and write IR once back in the yard |
| INX-Intoxicated Passenger | 1467859 | 3/24/202316:44 | 4037N59thAve, Phoenix,Al.85033, USA | 5609 | | EAST | | 0 | 0 | Operator stated he has an intoxicated passenger that needs to get off. | | contacted PD. White male 5/5 Shirt sweater blue pants blue tennis shoes. 5204199179 Operator is back in route pd got operator off bus. |
| NPS- Incident NON Passenger | 1468045 | 3/24/202318:34 | Thomas Rd &27th Av, Phoenix, Al.85017, USA | 5021 | | WEST | | | | Operator reported man does not have not fare and is arguing. Advised that the man has a $20 and Operator stated he dont play that. Requesting PD | Asked if he asked the passenger to get off of the bus due to no fare. Advised to Tag camera and refrain from speaking to the man due to his still arguing in the background. Notified PD who is in route after providing a description of the man | Operator was able to continue in seivice after adVislng he left the bus 1738hrs |
| BIK - Bike left on bus | 1468165 | 3/24/2023 21:40 | 8749 E Mariposa Dr, Scottsdale, AZ85251, USA | 5037 | | EAST | | | | OPEARTOR ADVISED THAT A BIKE WAS LEFT ON THE BUS HYPER BIKETORE UP SEATS BLACK SEAT BLACK HANDLE BARS | ADVISED THAT WILL HAVE A SUPERVISOR PICK THE BIKE UP AFTER A FULL BACK TRIP. | SUP [redacted] PICKED UP BIKE FROM 99TH AVE AND MCDOWELL RD AT 2311HRS |

| | | | | | | | | | | | | |
|---|---|---|---|---|---|---|---|---|---|---|---|---|
| BIK- Bike left on bus | 1468206 | 3/2412023 23:12 | 405 N 79th Ave, Phoenix, AZ 85043, USA | 8128 | [redacted] | Unknown | | | Operator reported bike left on bus has turned in to dispatch. Description small bike, red, black and beige, black handlebars red rubber grips | Advised to take to dispatch | |
| 0TH - Incidents Other | 1468217 | 3/25/2023 0:18 | 405 N 79th Ave, Phoenix, AZ 85043, USA | 5188 | | Unknown | | | NO PRIORITY.JUST WANTED TO BE LOGGED IN | | |
| 0TH - Incidents Other | 1468219 | 3/25/2023 0:19 | Van Buren St & 51st Av, Phoenix, AZ 85043, USA | 5182 | A | WEST | | | OPERATOR REPORTED 3 CAR ACCIDENT | NOTIFIED PO | DOES NOT AFFECT ROUTE |
| DISP - Disruptive Passenger | 1468227 | 3/25/20231:04 | 51stAv & Northern Av, Glendale, AZ85302, USA | 5618 | S | NORTH | | | Operator adVised that a guy was arguing due to him saying the passenger was going the wrong direction. Passenger arguing in the doorway. Beginning to get phy sicai with the other passengers | Inquired of description of passenger, Advised will notifiy PD verified location of the passenger Notified PD provided description of the passenger | PD arrived and operator continued in service No service interruption |
| DISP - Disruptive Passenger | 1468304 | 3/25/2023 6:50 | Van Buren St & 52nd St, Phoenix, AZ 85008, USA | 5021 | S | WEST | 0 | 0 | Operator has an extremely disruptive passenger that is screaming and yelling at him for being a few minutes late, now holding up the bus with his behavior | Called PO@S50 Operator adVised to call back if anything changes, call 911 directly if situation escalates. Operator called back @601 advised that the passenger left, yelling and screaming. Operator advised not to pick that person up again if he sees him | Operator resumed service |
| DISP - Disruptive Passenger | 1468308 | 3/25/2023 7:35 | 7456 W Shennan St, Phoenix, AZ 85043, USA | 5033 | F | NORTH | | | Operator requested Police due to a disruptive Passenger that was yelling at the operator. | Called 911@632 - Provided description on the Passenger -while on the phone with PD operator called back in and stated that the passenger got off the bus and that they drove away. Operator was adVised to tag the camarasas well as to do an IR when they got back to the ya rd. | Operator continued in service. No service lost, and operator stated that they were safe. |
| ILL- Operator ILL 11nrured | 1468401 | 3/251202311:34 | 1001 N Central Ave, Avondale, AZ 85323, USA | 5024 | C | WEST | | 1 | 0 perator has a fa m il· emergency and needs to be relieved. | Called disp@1034- adVised to have operator 10-19 | Service lost (request off) |
| FAR - Fare Dispute | 1468515 | 3/251202315:03 | The Phoenix Zoo, Phoenix.AZ 85008, USA | 5042 | S | WEST | 0 | 0 | Operator requested PD to have a passenger removed from the bus fornonpayment of the fare | Stand by for PD, if the passenger exits prior to PD arriving send an RTT. If PO remove person from bus send a 10-8 and continue in route. Tag the camera and complete an incident report. | Passenger exited the bus prior to PD arriving, PD cancelled. Operator continued in route with no service interruption. |
| SOOS - Smoking drugs on bus | 1468527 | 3/251202315:25 | Thomas Rd & 38th St, Phoenix, AZ 85018, USA | 8112 | M | WEST | | | Operator reported passenger(s) smoking some type of drugs on the bus, refusing to leave. | Stand by for PD, if the passenger exits prior to PD arriving send an RTT. If PD remove person from bus send a 10-8 and continue in route. Tag the camera and complete an incident report. | PO arrived, cleared the bus and operator continued in service with no interruption. |
| CLNB - Sick bus, Spills, Soiled seats, Dirty Bus | 1468568 | 3/251202316:21 | McDowell Rd & 59th Av, Phoenix, AZ 85035, USA | 5198 | H | WEST | | | Operator reported that she had an ada passenger get off the bus and was leaking. Operator reported tat she cant confinn if it's urine or leaking wound. Operator requesting for the relief operatorto pull out a new bus. | Advised operator if there is a biollazard, that the bus needs to return back to tile yard. Advised operator to remove passengers from the bus and tag camera. | Operator going out of service at 59th Ave & McDowell Rd at 15:20hrs. Contacted [redacted] in dispatch at 15:26hrs and he reported that the relief operator will be taking bus 5175 out. Operator [redacted] pulled tile bus out at 15:41hrs. OH to Pebble Creek Pkwy & McDowell Rd at 16:32hrs. Missed miles from 67111 Ave & McDowell Rd to 99th Ave & McDowell Rd. |
| DISP - Disruptive Passenger | 1468624 | 3/251202317:27 | Thomas Rd & 7th St, Phoenix, AZ 85006, USA | 8125 | S | EAST | | | Operator reported a Hispanic passenger was being verbally aggressive toward tllem, #requested PO | | Operator also stated the passenger left the bus advise to write IR report once back in the yard and Tag camera |
| 0TH - Incidents Other | 1468673 | 3/251202318:41 | 122 EVan Buren St #119, Phoenix, AZ 85004, USA | 5183 | S | WEST | | | Operator asking for a detour due to the protest in street. | Advised of a detour but PD allowed the bus through no detour needed | |
| DISP - Disruptive Passenger | 1468n4 | 3/2512023 20:43 | McDowell Rd & Pima Rd, Scottsdale, AZ 85257, USA | 8136 | M | EAST | 0 | 0 | Operator requested PO to have a passenger removed at the end of the line | Stand by for PD, if the passenger exits prior to PD arriving send an RTT. If PO remove person from bus send a 10-8 and continue in route. Tag the camera and complete an incident report. | PD arrived and removed the passenger. Operator continued in route no service interruption, |
| 0TH - Incidents Other | 1468811 | 3/2512023 23:19 | Indian School Rd & 34th St, Phoenix, AZ 85018, USA | 5025 | M | WEST | 0 | 0 | operator reproted: that she had to refuse service to a person that was in a W/C because of unsafe conditions the passenger was almost sliding out of the cllair and that she had to watch the passenger and the road at the same time; | advised the op to tag the camera and fill out an IR at the end of here shift: | |
| CLNB - Sick bus, Spills, Soiled seats, Dirty Bus | 1468909 | 3/26/2023 8:12 | 3905 N 107th Ave, Avondale, AZ85392, USA | 8116 | E | WEST | | | Operator reported passenger urinate in the bus, Operator able to bring the bus back to the yard, Dispatch Aretha and maintenance Patrick were notified, Service interruption. | Advised to drive the bus back to the yard and report to dispatch | Dispatch issued new bus 5608 Operator was sent to reroute from 32nd St & Indian School EB |
| CLNB - Sick bus, Spills, Soiled seats, Dirty Bus | 1469028 | 3/261202314:02 | Indian School Rd & 43rd Av, Phoenix, AZ 85031, USA | 5049 | C | WEST | | | Operator reported that she had a passenger with a strong odor who was on the bus. When the passenger got off she went back there to spray with Lysol, and when she was spraying, she seen that there was a biohazard on the seat. Operator reported that she had passengers exitthe bus. | Advised operator to tag camera and return to the Westyard. | Operator went out of service at 43rd Ave & Indian School at 12:59hrs. Contacted West dispatch at at 13:02hrs twice, no response. Contacted West dispatch at 13:13hrs, no response [redacted] in dispatch reported that she would send the relief operator out in bus 5196. [redacted] went out in bus 5196 at 14:40 hrs. Advised to DH to 19th Ave & Indian School Rd at 15:0lhrs. Missed miles from 107th Ave & Indian School Rd to43rdAve & Indian School Rd. |
| SOOS - Smoking drugs on bus | 1469344 | 3/2612023 23:38 | 298 N 83rd Ave, Tolleson, AZ 85353, USA | 5034 | S | WEST | | 1 | Operator reported a headache due to a passenger smoking fentanyl on the bus Went to grab something to eat and threw it up and needed to go home | Do you need medical assistance Do you want to request off route Notified Dispatch Harold of the missed service | Operator went back to yard |

| | | | | | | | | | | | | |
|---|---|---|---|---|---|---|---|---|---|---|---|---|
| DISP - Disruptive Passenger | 1469502 | 3/27/2023 6:21 | McDowell Rd & 75th Av, Phoenix, *A l* 85035, USA | 5629 | [redacted] | EAST | | | | Operator reported that a female boarded the bus and demanded police, started becoming a disruption to him and the other passengers. | Non-emergency police were dispatched to assist woman. | Operator resumed service |
| STO - Incident at bus stop | 1469813 | 3/27/202311:28 | 75th Av & McDowell Rd, Phoenix, *A l* 85035, USA | 5015 | | NORTH | | | | Operator reported at least 7 people smoking drugs at the NB bus stop. | Non-emergency/drug stoppers Police notified | Operator resumed service |
| FAL - Passenger Fall NOT requiring Medical | 1469823 | 3/27/202311:37 | 3850 W McDowell Rd, Phoenix, *A l* 85009, USA | 5028 | | EAST | [redacted] | 0 | 0 | Operator reported that while he was stowing the ramp a passenger tried to board, lost his balance with a *toot* on the ramp and fell to one knee. Passenger is not requesting medical attention atthis time. | Called sup@1038- acMsed to tag cameras and complete an IR after service, call back if passenger requests medical attention | Operator to resume service |
| LST - Lost or Found Item | 1469879 | 3/27/202312:29 | Thomas Rd & 35th Av, Phoenix, *A l* 85017, USA | 8109 | | WEST | | | | Operator reported that a passenger brought him a blue phone with white masking tape on it. | Operator adVised to secure the item, if not claimed by end of shift return it to dispatch for LNF | Customer service notified |
| LST - lost or Found Item | 1469937 | 3/27/202313:10 | 640 51st Ave 12, Phoenix, *A l* 85043, USA | 5051 | | Unknown | | | | Operator reported lost house keys. | | operator stated he will bring them back to the yard when he gets to his relief point. |
| 0TH - Incidents Other | 1469939 | 3/27/202313:11 | Van Buren St & 7th St, Phoenix, *A l* 85004, USA | 5019 | | WEST | | | | Operator stated that two passengers was arguing and the police Is there at the stop point. | | advised operator to tag camera. Advised operator that when pd Is done to continue route. Operator is on route. |
| 0TH - Incidents Other | 1470043 | 3/27/202314:22 | Van Buren St & 11th St, Phoenix, *A l* 85006, USA | 5198 | | EAST | | | | Operator stated that she had a passenger infont of her bus and woudnt move. | | operator stated the passenger moved. advised operator to tag her camera and continue route. |
| DISP - Disruptive Passenger | 1470147 | 3/27/202315:19 | 7B40WVan Buren St, Phoenix, *A l* 85043, USA | 5184 | | | | 0 | 0 | Operator stated that he has a passenger that does not want to pay the fare and wont get off the bus as operators request. | | contacted pd advised operator to send a 10-8 when pd gets operator off the bus and send a RIT if the passenger gets off the bus. Operator called occ and stated that the passenger is off the bus. advised operator to tag his camera. |
| PAA- Passenger Assaulted | 1470319 | 3/27/202317:14 | Van Buren St & 59thAv, Phoenix,AZ.85043, USA | 8139 | | WEST | | | | Operator stated that the a passenger slapped another passenger and the other passenger got off the bus. | | operator stated that the passenger wants to video and pd is on call. Operator called back stating that he was not on the phone with PD and will not need pd or paramedics advised operator to tag camera and continue. |
| CLNB - Sick bus, Spills, Soiled seats, Dirty Bus | 1470325 | 3/27/202317:17 | Indian School Rd & 83rd Av, Phoenix, *A l* 85033, USA | 8114 | | | | | | Operator stated that the has barf on his bus and it smells really bad. | | advised operator to hold position checking to see if they have cleaners. contacted maintenance they stated they do have cleaners and return the bus to the yard. advised operator to head to the yard and stop by the fuel island to get the bus cleaned. contacted dispatch operators new bus is 8140 Advised operator of his new bus that will be in the yard. operator got his new bus and will be starting at 59th ave & Indian School Rd.@ 527PM |
| LST - Lost or Found Item | 1470341 | 3/27/202317:29 | The Phoenix Zoo, Phoenix,AZ.85008, USA | 5628 | | EAST | | 0 | 0 | Customer service sent a text to inquire about a brown leather cowboy wallet that was left on the seat behind the operator. | OCC sent the operator a message asking If he has found the wallet. | Waiting for response from the operator. Operator did not find the wallet. |
| STO - Incident at bus stop | 1470500 | 3/27/2023 20:01 | 181 N Westridge Mall Cir, Phoenix, AZ.85033, USA | 8108 | | EAST | | 0 | 0 | operator reproted: that their is a pot hole that is getting bigger at the bus stop: | advised the op to exercise caution and that I would call/email streets. | called:1902: Spoke to: [redacted]: gave the necessary information about the issue with the bus stop: issue closed: |
| 0TH - Incidents Other | 1470599 | 3/28/2023 0:52 | Indian School Rd & 51ST Ave, Phoenix, *A l* 85031, USA | 8138 | | | | | | Operator reported: that had to do a hard stop and a passenger had fell and got a bloody nose; The passenger had left the bus: Service Interruption: See Associated incidents | advised the operator to have passenger to catch the next passing bus: advised the operator to stand down and While I talk to a supervisor: sup adVised the operator to tag the camera and fill out an IR at the end of the shift: advised the operator are you able to do a self-bus change the operator said: ıe s | Spoke to [redacted]/dispatch: we have no RJH ask operator for a self-bus change: issue solved: |
| ILL - Operator ILL/ Injured | 1470674 | 3/28/2023 6:34 | 1570 N Project Dr, Tempe, *A l* 85281, USA | 5243 | | EAST | | | | Operator Is requesting off route due to a family emergency. | Called Disp @534 - Stated to have them bring the bus back to the yard as they do not have anyone to switch out. | Operator returning to garage. |
| 0TH - Incidents Other | 1470929 | 3/28/202310:06 | Indian School Rd & 44th St, Phoenix, *A l* 85018, USA | 5618 | | EAST | | | | Operator reports a passenger wishes to file a police report due to his bike being stolen off of the bike rack on the bus. | Operator was advised to Inforim the passenger if he wishes to file a police report, the passenger will need to disembark the bus and wait at the bus stop for PD. Operator was advised to tag the camera as well and continue in service once the passenger has disembarlced. Contacted PD@0902hrs, reported the issue and location of the incident. PD was also advised of the location of the passenger of the stolen bike at 44th St &amp ; Indian school on the SE corner. | PD is in route to location of the waiting passenger, operator continued in service with the camera tagged. No Service Lost |

| | | | | | | | | | | | | |
|---|---|---|---|---|---|---|---|---|---|---|---|---|
| NPS - Incident NON Passenger | 1470941 | 3/281202310:20 | 75th Av & Lower Buckeye Rd, Phoenix, AZ85043, USA | 5035 | [redacted] | SOUTH | [redacted] | | | Operator Stated that when they got to 75th Ave & McDowell the operator stated that when they were deboarding a passenger and a Non-passenger come up saying that they were hit by the bus. | Operator stated that they do not recall hitting anyone and so they left the area and called ace at the lay over, AdVised to stand down and wait for a sup to get there and to tag the cameras and do an IR when they get back to the yard. Operator stated that the sup cleared the operator to go back in selVice. Called Sup @923 - Going to talk to the operator and make sure they understand what went wrong. Called Disp@941-Advised disp on situation and that a sup is on the way to the operator. | Operator is going back in service at 67th Ave & Union hills to start the South bound trip. |
| LST - Lost or Found Item | 1470967 | 3/281202310:44 | 59thAv&GampbellAv, Phoenix, AZ85031, USA | 5183 | | NORTH | | | | Operator stated that they had a passenger bring up a debit card and a student all month pass. | Advised that if no one comes to claim it before reUef to bring it back to disp and turn it in for lost and found. | Operator continued in service. |
| LST - Lost or Found Item | 1471138 | 3/281202313:56 | Komatke Health Ctr, Arizona 85339, USA | 5601 | | SOUTH | | 0 | 0 | Customer service sent a text message through dispatcher chat inquiring about a black wallet left just up the stairs in the back of the bus. | OCC sent the operator a message asking if he has found the wallet or if someone turned it into him. | Operator reported, "yes", he found the black wallet. OCC notified Customer Service. |
| 0TH - Incidents Other | 1471185 | 3/281202314:35 | McDowell Rd & Pebble Creek Pkwy, Goodyear, AZ 85338,USA | 8130 | | Unknown | | | | Operator statedthat everything is good no priority he had to restart the bus | | |
| BIK- Bike left on bus | 1471224 | 3/281202314:55 | 9410WThomas Rd, Phoenix,AZ85037, USA | 8138 | | | | | | Operator reports a bike was left on the bus and he only has two slots. | Advised the operator as soon as I get a supervisor that Is available I will have him come and retrieve the bike. I only had one supervisor at the time of the call and he was on the other side of town. | No missed service. Operator did continue in service. Bike was not assigned to a supervisor at this time. No supervisor was available. |
| 0TH - Incidents Other | 1471252 | 3/281202315:21 | 1542 E McDowell Rd, Phoenix, AZ 85006, USA | 5271 | | WEST | | | | Operator reports passenger wants to report a operator in another bus. | Advised the operator to give the passenger the numberto customer service. Advised it will be the best way to get the issue resolved. | No missed selVice Customer selVice number given. |
| PAS- Incident involving a passenger | 1471255 | 3/281202315:23 | Van Buren St & 20th St, Phoenix, AZ 85006, USA | 5273 | | WEST | | | | Operator reporting passenger fighting on the bus. The Operator then stated to forget about it because one of them got off the bus When he saw her calling acc. | I asked the operator did she need PD or Paramedics and she states no because they left the bus. | The Operator advised she was proceeding and continue in service. Operator advised to tag camera and do IR. |
| STO - Incident at bus stop | 1471540 | 3/281202318:09 | 723 E Buckeye Rd, Phoenix, AZ 85034, USA | 5614 | | EAST | | | | Operator report a elderly white male is needed to be checked because he seems not to know where he is going. The Operator does not want to put him on the bus and he gets to the airport and does not know where he Is. The Operator is wearing a Red and White cap, dark pants and an old Wheel chair. He appears to be In his sixties. | Advised I will send PD to do a wellness check. PD was notified and sent to check on him. The man is located at 7th St& Buckeye RD. | The operator wanted and she did continue in service because she had passenger on the bus and she wants to get them where they are going. PD was notified togo to the SE corner of 7th Stand Buckeye. |
| PAS- Incident involving a passenger | 1471591 | 3/281202318:44 | Van Buren St & 3838 East, Phoenix, AZ 85008, USA | 5175 | | WEST | | 0 | 0 | operator that: he was assaulted and that he had called 911 himself and that passengers on the bus had detained the person till PD came: | advised the op that I would send a road sup to location: | Spoke to: [redacted] /sup: gave the necessary information about the issue with the bus: will take op to Concentra: Spoke to: Christian/dispatch: gave the necessary information about the issue with the bus: |
| MED - Passenger/Operator Needs Med Attention | 1471612 | 3/281202319:10 | Buckeye Rd & 16th St, Phoenix, AZ 85034, USA | 5178 | | EAST | | | | operator reported: that passenger had requested medical attention: Service Interruption: See Associated incidents | advised the operator that the paramedic is on the way Paramedic: made contact and took passenger of the bus: advised op to continue service: tag camera and fill out an IR at the end of shift start Point: | spoke to :9111 gave the controller the necessary information: Paramedic made contact with passenger and took passenger off the bus: |
| DISP - Disru Dtive Passenger | 1471629 | 3/281202319:25 | Van Buren St & 7th Av, Phoenix, AZ 85007, USA | 5194 | | WEST | | | | Operator reported she had a disruptive passenger that was making threats to her, Saying he was going to kill her, she poUtely told him to get off the bus. She reported she was either at Central or 7th Ave by the Social Security Office going WB. Passenger was putting a bottle in the door. He telling herto call the police. He leftthe bus. GoingWB on Van Buren Hispanic with a beard wearing all blue with wrist bands from the hosPital. | Tag camera, Fill out an incident report. Gall back if she changes her mind. Operator was reminded if she feels in danger she can always Iu s h the EA alarm | Operator left and I continued to call her with no response. PD was not called. 1824 Hours the operator called back and reported she don't need PD and will fill out an incident report. Operator is okay and Is deadheading to another run. |
| MED - Passenger/Operator Needs Med Attention | 1471647 | 3/281202319:41 | | 5178 | | EAST | | 10 | 0 | continue Service interruption (due to incident/passenger requested medical) | | |
| MED - Passenger/Operator Needs Med Attention | 1471653 | 3/281202319:42 | | 5178 | | WEST | | 12 | 1 | Service interruption (due to incident/passenger requested medical) | | |
| INX-Intoxicated Passenger | 1471684 | 3/2812023 20:40 | 3207 E Van Buren St, Phoenix, AZ 85008, USA | 5044 | | | | | | Black female 20's black shin black jacket 5'2 medium build. Operator reported she is intoxicated and does not need medical. He wants PD he is at his last stop and wont get off. The passenger keeps going back to sleep. | Operator advised to tag the camera, open the doors. When PD/FD arrives and removes the passenger give a back in selVice. If the passenger gets off on there own call back so I can cancel PD/FD. Fill out an incident report When back in the yard. | Operator sent a back in service at 1947 Hours |

| | | | | | | | | | | | | |
|---|---|---|---|---|---|---|---|---|---|---|---|---|
| INX-Intoxicated Passenger | 1471764 | 3/28/2023 23:08 | 83rd Av & Van Buren St, Phoenix, /Z 85043, USA | 5004 | [redacted] | | | | | Operator reported he has an intoxicated passenger that just boarded the vehicle and he is not going to let he ride. | Tag camera and fill out an incident report | Operator reported that the passenger got off the bus on her own when he told her he was caiUng the police. Operator continued in seivice without incident. No service lost |
| INX- Intoxicated Passenger | 1411n5 | 3/29/2023 0:23 | Van Buren St & 3425 East, Phoenix, /Z 85034, USA | 5049 | [redacted] | EAST | | 0 | 0 | operator reprotd: that person seems to be under the influence and he is breathing but no responding: | advised the operator do you or passengers need medical attention: yes the passenger advised the operatorthatthe paramedic is on the way Paramedic: made contact and took passenger off the bus: advised op to continue selvice: tag camera and fill out an IR at the end of shift | spoke to :9111 gave the controller the necessary information: issue closed: |
| DISP - Disruptive Passenger | 1471780 | 3/29/2023 0:38 | 49th Av & Thunderbird Rd, Phoenix, /Z 85304, USA | 5018 | [redacted] | NORTH | | | | Operator reported having a male and female on board that are refusing to get off the bus. Operator Is at the end of the line | Tag camera and fill out an incident report | While asking for a description the operator reported that they got off the bus without incident. PD was not called. No missed selvice. |
| BIK-Bike left on bus | 1471934 | 3/29/2023 7:18 | 2700 E Buckeye Rd, Phoenix, /Z 85034, USA | 5023 | [redacted] | EAST | | 0 | 0 | Customer Service send DChat asking to confirm if dark blue bike Is on the rack. | | Unable to make radio contact with bus to confirm. Notified Customer Service via DChat. |
| CLNB -Sick bus, Spills, Soiled seats, Dirty Bus | 1471986 | 3/29/2023 8:09 | Van Buren St & 28th St, Phoenix, /Z 85008, USA | 5605 | [redacted] | WEST | | | | Operator reports passenger deposited bodliyfluids inside bus (vomit). | | Bus out of service WB at 28th St & Van Buren St at 07:04. Notified West Dispatch and Maintenance. Operatornow in bus 5272 went back into service WB at 32nd St & Van Buren St at 09:11. Will have missed service. |
| ILL- Operator ILL /Injured | 1472012 | 3/29/2023 8:28 | N 83rd Ave, Glendale, /Z 85308, USA | 5624 | [redacted] | SOUTH | | 0 | 0 | Operator requested to be relieved off route due to illness. | | West Dispatch asked of operator can remain in seivice to 83rd Ave & Van Buren St at 08:15 and if not relieved by then to bring the bus in. Operator responded yes, she would do that. Notified West Dispatch. Operator [redacted] took over run for ill operator at 83rd Ave & Van Buren St at 08:15. No seivice missed. |
| LST - Lost or Found Item | 1472021 | 3/29/2023 8:41 | Thomas Rd & 27th Av, Phoenix, /Z 85017, USA | 5192 | [redacted] | WEST | | | | Operator reports finding a black cell phone on the bus. | Operator advised to turn the phone into lost and found if the owner does not come and retrieve it by the end of his day. | Operator is 10-4 and has continued in service. |
| LST - Lost or Found Item | 1472139 | 3/29/202310:31 | Van Buren St & 29th Av, Phoenix, /Z 85009, USA | 5180 | [redacted] | WEST | | | | Operator has a black cell phone that was left on the bus. | Operator will turn in to L&F unless claimed by owner beforehand. | Operator will turn in to L&F unless claimed by owner beforehand. |
| LST - Lost or Found Item | 1472189 | 3/29/202311:24 | Thomas Rd & 24th St, Phoenix, /Z 85016, USA | 8136 | [redacted] | WEST | | | | Operator reports passenger left orange juice from the grocery store on the bus. | | Operator will hold items for owner to claim but if they are not picked up by the end of her shift they wiliget tossed into the trash. |
| LST - Lost or Found Item | 1472319 | 3/29/202313:29 | Van Buren St & 2547 East, Phoenix, /Z 85008, USA | 5180 | [redacted] | EAST | | 0 | 0 | customer service sent a message through dispatcher chat Inquiring if the operator found a dark blue cell phone that was left onthebus. | OCC sent a message to the operator asking about the phone. | Operator reported NO phone found. Customer Seivice was updated. |
| 0TH - Incidents Other | 1472342 | 3/29/202313:51 | McDowell Rd & 99th Av, Avondale, /Z 85392, USA | 8125 | [redacted] | Unknown | | 0 | 0 | Operator requesting off route. Operator reported that keys were given late, so she was 7 minutes late, they passengers were arguing and acting crary. Operator reported she is stressed already. Operator reported that she does not care what [redacted] says, take her off the route. | Advised operator does she need medical attention, could she operator the vehicle if she needs to return itto the yard. AdVised operator to hold while dispatch is contacted. [redacted] in dispatch reported to try to talk her down, have her do a 10-100. Advised [redacted] operator does not care what she says, she wants to be off the route. [redacted] in dispatch reported at 12:49hrs, to have her wait there, they are busy in there right now. She'll call back. | Operator returned back to the West yard [redacted] in dispatch reported that she got the operator to calm down and she would be pulling the bus back out. Operator went back into seivice but didn't contact OCC for a start point. Missed miles from Pebble Creek PkWy & McDowell Rd to Litchfield Rd & McDowell Rd. |
| LST - Lost or Found Item | 1472423 | 3/29/202314:56 | 43rd Av & Glendale Av, Phoenix, /Z 85051, USA | 5646 | [redacted] | NORTH | | 0 | 0 | Operator reported a passenger got on his bus and reported that she was on the bus going SB, and forgot some documents on that bus. | Advised operator to refer the passenger to customer service. | |
| CLNB - Sick bus, Spills, Soiled seats, Dirty Bus | 1472435 | 3/29/202315:04 | 3000 N 93rd Ave, Phoenix, /Z 85037, USA | 5626 | [redacted] | | | | | Operator reported that he has bodily fluids/ feces on the bus. | Advised operator if he has passengers, have them exit the bus. Tag camera and return the bus to the yard. Advised operator dispatch would be notified. [redacted] in West dispatch advised that the bus is returning back to the yard. | Operator returning back to the West yard. Operator went out of service at 93rd Ave & Thomas Rd. Operator did a b/c into bus 5615 Operator advised to DH to Pima Park at 15:43hrs. |
| 0TH - Incidents Other | 1472480 | 3/29/202315:33 | Indian School Rd & 43rd Av, Phoenix, /Z 85031, USA | 5015 | [redacted] | WEST | | | | OEPRATOR STATEDTHATTHE MANATTHEBUSSTOP IS BEGGING FOR THE PARAMEDICS GREY SHIRT BLACK SHIRTS 54 Y/O CAUCASIAN | Notified the paramedics and the operator was advised to stay until the paramedics left the perwas not a passenger on the bus | operator back in seivice nothing was missed |
| 0TH - Incidents Other | 1472600 | 3/29/202316:54 | Buckeye Rd & 43rd Av, Phoenix, /Z 85009, USA | 5610 | [redacted] | EAST | | | | Operator reported that she had a passenger get on the bus with a baby. The passenger took the baby outthe stroller and Irs folded, but it's not secured. | Advised operator she can allow the passenger to ride, just tag camera and make sure the stroller is not blocking the isle or taking up seating for other passengers. | Operator continuing in seivice, camera is tagged. |

| | | | | | | | | | | | | |
|---|---|---|---|---|---|---|---|---|---|---|---|---|
| MEO - Passenger/Operator Needs Med Attention | 1472721 | 3/291202318:26 | 801 N Hayden Rd, Scottsdale, AZ 85257, USA | 5600 | [redacted] | WEST | [redacted] | 0 | 0 | Operator reported that he a has a passenger who fell out, operator reported that he may have had a seizure. Operator reported that he opened the door, and he got off the bus and was at the bus stop and he was acting weird. Operator reported that he had droll and spit coming down his face. Operator reported that the passenger got off the bus and started to hold onto the door I pulling onto it. Operator reported he was at the bus stop, then he walked up the street and came back and got on the bus stop. Operator reported that he left his bag on the bus. Operator reported that he got back on the bus when he told him notto, ask the passenger If he wanted medical attention and he did. Operator reported that there are little spots of bodily fluids on the bus. | Advised operator that paramedics are contacted and to hold location for a road supervisor. Advised operator to tag camera. Road supervisor 0. Houston advised to have the operator hold location. | Paramedics contacted at 17:32hrs. Road supervisor [redacted] in route. Operator reported at 18:0lhrs that paramedics got there and they removed the passenger, he told paramedics that he was super tired, he didn't want medical attention or to go to the hospital. [redacted] reported at 18:20hrs that the passenger left the scene but there are bodilyfluids on the bus so the bus is returning back to the yard. [redacted] in dispatch notified thatthe bus is returning back to the yard. Missed miles from Central Ave & McDowell Rd to Pebble Creek Pkwy & McDowell Rd. [redacted] in dispatch reported the operator will do a bus change. Operator did a b/c into bus 5174. Operator DH to 99th Ave & McDowell Rd at 19:32hrs. |
| BIK - Bike left on bus | 1472755 | 3/291202318:50 | 75th Av & Sells Dr, Phoenix, AZ 85033, USA | 5175 | [redacted] | NORTH | [redacted] | | | Operator reported that he had a passenger leave their bike on the bus. Operator reported that he will go around and if they don't claim it, have a road supervisor intercept to remove it. | Advised operator that a road supervisor will intercept him once we have one available. Advised operator that road supervisor will be contacted to intercept him. | Road supervisor [redacted] will Intercept the operator on the SB trip. 2129 Hours Supervisor [redacted] will catch the operator a OSTC@2207 Hours. Supervisor [redacted] went home and didn't pick the bike up. Operator was advised. 2216 Hours Supervisor [redacted] reported that he picked the bike up. Operator continued in service. No Service Missed. |
| CLNB - Sick bus, Spills, Soiled seats, Dirty Bus | 1472806 | 3/291202319:48 | 6041 W Fairmount Ave, Phoenix, AZ 85033, USA | 5621 | [redacted] | EAST | | | 1 | Operator reported blood and saliva from a passenger that was coughing in the back of the bus. | Operator was advised to off load her passengers and take the bus back to the yard. See dispatch for a new bus, call when pre-tripped and ready to go. | 1845 Hours [redacted] in dispatch was advised, [redacted] said have the operator return and see her for a new bus. Service Interruption will start at 59th Ave & Indian School@ 1842 Hours 1859 Hours [redacted] was advised this was the operators last trip and its over at 1932 Hours. [redacted] reported the operator won't have enough time to go back out. 1900 Called maintenance several times but there was no answer. 1918 Hours bus and operator are back in the yard. Service Interruption RT 41 EB Trip # 18249026 (Bio Hazard) From 59th Ave & Indian School To 32nd Street & Indian School 10.00 |
| ILL - Operator ILL 11rj-ured | 1473183 | 3/30/2023 8:57 | Van Buren St & 27th Av, Phoenix, AZ 85009, USA | 8113 | [redacted] | WEST | | | | Operator contacted OCC to requests off route. | Contacted [redacted] with west dispatch @0758hrs and reported the operator is requesting off route. [redacted] advised she will call back with more information for relief. | Operator has returned to the garage no relief made available to take over the route. Service interruption see associated incidents. |
| ILL - Operator ILL /Injured | 1473293 | 3/301202310:43 | 59 Av & Beardsley Rd, 1425 N Central Ave, Avondale, AZ 85323, USA | 5003 | [redacted] | SOUTH | | 71 | 0 | Operator requests off route for FMLA. | Contacted [redacted] with west dispatch @0945hrs and reported the operator is requesting off route for FMLA. [redacted] advised to have the operator return to the garage. | Operator returned to the garage due to no relief available. Service interruption. |
| DISP - Disruptive Passenger | 1473297 | 3/301202310:50 | Indian School Rd & 16th St, Phoenix, AZ 85016, USA | 5187. | [redacted] | EAST | | | | Operator reports a female passenger boarded the bus and refused to scan her bus pass. | Operator reports the passenger continued to the back of the bus yelling and using vulgar language. Advised the operator to tag the camera, open the doors, give a description of the female passenger and standby for PO. Contacted 911 @0949hrs and reported the issue and location of the bus. | Operator reports the passenger was removed and is continuing in service with no service lost. |
| FAL - Passenger Fall NOT requiring Medical | 1473315 | 3/301202311:01 | Thomas Rd & Central, Phoenix, AZ 85012, USA | 5051 | [redacted] | EAST | [redacted] | | | Operator reports a passenger disembarl<ed the bus and fell once he was off the bus. | Operator reports tagging the camera and asked the passenger if they needed medical attention. Passenger refused medical attention and walked away from the bus. Contacted Sup [redacted] and reported the incident, | Operator was advised to continue in service and to complete an IR upon returning to the garage. |
| 0TH - Incidents Other | 1473508 | 3/301202313:43 | Indian School Rd & 53rd Av, Phoenix, AZ 85031, USA | 5054. | [redacted] | EAST | | | | Operator stated that a passenger fell off the bus passenger did not want paramedics they are ok. | | advised operator to tag camera. |
| DISP - Disruptive Passenger | 1473S50 | 3/301202314:13 | Indian School Rd & 7th Av, Phoenix, AZ 85013, USA | 5054. | [redacted] | EAST | | 0 | 0 | Operator stated that he has a disruptive passenger. | | Contacted Pd and dispatch about disruptive passenger. Pd contacted back to confirm he is standing down and the location. operator stated that the passenger got off the bus. contacted pd that the passenger got off the bus. |
| CLNB - Sick bus, Spills, Soiled seats, Dirty Bus | 1473573 | 3/301202314:35 | 51st Av & Baseline Rd, Phoenix, AZ 85339, USA | 5273 | [redacted] | SOUTH | | | | 0 perator stated thatthey have a throw up on the bus. | | Contacted maintenance and dispatch about operators bio bus. Advised operator to head to the yard to get a bus change. dispatch stated that operators new bus is 5010. operator started at ASU WEST CAMPUS @321PM |
| CLNB - Sick bus, Spills, Soiled seats, Dirty Bus | 1473757 | 3/301202316:46 | Van Buren St & 35th Av, Phoenix, AZ 85009, USA | 5602 | [redacted] | EAST | | | | Operator stated that a passenger peed on the bus. | | contacted dispatch and maintenance about operators bio bus. Operator bus is back at the yard. Service lost filled. |
| ILL - Operator ILL 11rj-ured | 1473847 | 3/301202317:29 | Thomas Rd & 59th Av, Phoenix, AZ 85035, USA | 5622 | [redacted] | EAST | | 0 | 0 | operator reported that she has bad cramps In her leg. | | contacted dispatch they stated to have her return to the yard. Contacted operator she stated she would be able to head back to the yard. operator made it back to the yard. |

| | | | | | | | | | | | |
|---|---|---|---|---|---|---|---|---|---|---|---|
| LST - Lost or Found Item | 1473902 | 3/301202317:49 | 59th Av & Olive Av, Glendale, *Al.* 85302, USA | [redacted] | [redacted]UTH | | | | Operator stated that *they* found a black hand bag on *the* bus. | | advised operator to have passenger get his bag when *they* get back on the bus, if not bring it to dispatch at *the* end of there run. |
| DISP - Disruptive Passenger | 1474224 | 3/3012023 21:04 | 307 N Gateway Blvd, Phoenix, *Al.* 85008, USA | [redacted] | EAST | | | | Operator reported a disruptive passenger will not exit the bus she is intoxicated | Notified PD PD assists with removing *the* passenger | Operator continued in service |
| FAL - Passenger Fall NOT requiring Medical | 1474268 | 3/3012023 21:50 | 4138 N 67th Ave, Phoenix, *Al.* 85033, USA | [redacted] | S[redacted]H | | 0 | 0 | Operator reported passenger fall. Advised the passenger had walker and when he got his second foot down he fell. Passenger denied medical. left from area 67th Ave and THomas Rd | Notified [redacted] who advised since passenger left location to tag camera and write incident. | Operator continued in service |
| ILL-OperatorILL/In-jured | 1474526 | 3/31/2023 7:49 | Van Buren St & 16th St, Phoenix, *AZ* 85034, USA | 5184 | EAST | | | | Operator stated they are not feeling good and wanted to get off route. | Called Disp@ 649 -Asked to see if *he* can at least finish off *the* route and then bring *the* bus back -Asked operator if *the* would at least finish off the route and they stated that *they* would. -Advised the operator that since they are willingto finish off the route when they get to 32nd st to then bring the bus back to *the* yard. - Advised disp that they *are* willing to finish off the route and bring it back. | Operator continued In service and then bringing the bus back to the yard. Got back to yard at 718. Missing service attached under associated Incidents. |
| ILL- Operator ILL/ Injured | 1474603 | 3/31/2023 8:26 | | [redacted] | WEST | | 7 | 1 | Continued service lost (Operator Ill) | | Service lost. |
| ILL- Operator ILL/ Injured | 1474608 | 3/31/2023 8:28 | | [redacted] | EAST | | 37 | 1 | Continued service Lost (Ill operator) | | *Service* Lost |
| ILL- Operator ILL/ Injured | 1474802 | 3/311202310:17 | 67th Av & Van Buren St, Phoenix, *AZ* 85043, USA | [redacted] | [redacted]UTH | | | | Operator requested off route due to feeling ill. | Called Disp@ 917 - gonig to have someone meet *them* at turn around to be relieved. | Operator was relieved at turn around and *new* operator took over with no missed service. |
| LST - lost or Found Item | 1475283 | 3/311202314:49 | Indian School Rd & 36th St, Phoenix, *Al.* 85018, USA | [redacted] | | | | | Operator sent a RTT but didn't respond. | | |
| ILL- Operator ILL /In-jured | 1475471 | 3/311202316:13 | Indian School Rd & 51ST Ave, Phoenix, Al.85031, USA | 5177 | WEST | | | | Operator reported she Isn't feeling well, she needs to go back to the yard. Operator reported that she does not need medical attention. Operator reported that she can drive back to *the* yard. Operator reported that she will *let* off a couple Wheelchairs, she'll continue until *the end* of the run. | Advised operator does she need medical attention. AdVised operator could she operator *the* vehicle back to the yard If she had to. Advised operator that dispatch would be contacted. [redacted] in dispatch advised to *have* the operator bring the nis back. | Operator will be continuing to the end of *the* run and return the bus back to the yard. |
| DISP - Disruptive Passenger | 1475603 | 3/311202317:00 | Thomas Rd & 51stAv, Phoenix, AZ.85035, USA | [redacted] | EAST | | | | Operator reported a disruptive passenger aboard *the* bus who refused to exit or pay the fare. | Contacted PHX Police. Passenger removed. | AdVised operator to tag *the* camera and complete an incident report |
| DISP - Disruptive Passenger | 1475841 | 3/311202318:50 | Arrowhead Mall North Mall Entrance, Glendale, Al.85308, USA | 5654 | | | 0 | 0 | Operator reported thatthere was a passenger on the bus who he felt wasn't capable of riding *the* bus. Operator reported that the passenger was telling him to stop While he was making turns, *he* was telling the operator to open the doors while he was driving. Operator reported the passenger was saying that there were demons in his head. Operator reported the passenger isn't on the bus anymore. | Advised operator to tag camera and create an IR. Advised operator if the passenger gets on the bus again or gives him issues, contact OCCand PDwillbenotified. | Operator continuing in service. The camera Is tagged and an IR will be created. |
| STO - Incident at bus stop | 1475910 | 3/311202319:25 | 32nd St & Indian School Rd, Phoenix, *Al.* 85016, USA | [redacted] | | | | | Operator reported *he* pulled up to the bus stop and the trash can was on fire, The operator used his fire extinguisher on the bus to put the fire out. The trash can is okay and does not need to be replaced. FD is not needed. | Operator was advised to tag his camera and fill out an Incident report. Mark DVIR. | Operator was advised I will adVise maintenance. 1829 Hours Kevin in maintenance was advised. Kevin said to have him mark the DVIR and he will replace it tonight. no missed service |
| DISP - Disruptive Passenger | 1475924 | 3/311202319:36 | 51st Av & Van Buren St, Phoenix, *AZ* 85043, USA | [redacted] | S[redacted]H | | | | OPerator advised that she has someone playing music She will ask them to stop they will turn it down and eventually back up. Requesting PD as she has requested several times. | Notified PD with description of the passenger. Cancelled PD as he exited the bus before arrival. | OPerator continued in service |
| BIK-Bike left on bus | 1476151 | 3/3112023 22:33 | 6428 W Bell Rd, Glendale, *Al.* 85308, USA | [redacted] | NORTH | | | | Black and white medium possible teenage size Huffy Bike left on bus. | End of route headed back to the garage Advised since he is taking the freeway to place the bike on the bus. | |

IS- Incidents

| SUbCode | Incident | Date Time | Event Location | Bus | Operator | Dir. | supervisor Name | Revenue Time lost | Trips lost | Nature of Problem | Instructions | Resolution |
|---|---|---|---|---|---|---|---|---|---|---|---|---|
| SOOS- Smoking drugs on bus | 1476192 | 4/1/2023 0:05 | Thomas Rd & 44th St, Phoenix, Al. 85018, USA | 8131 | [redacted] | EAST | | | | Operator reported passenger smoking on the bus and will not exit. Advised that it was cigarettes and requesting PD | Notified PO, In route Advised to tag camera, leave doors open PD in route. | PD removed passenger. Operator 10-8 and back in service |
| FAR - fare Dispute | 1476331 | 4/1/2023 9:16 | 43rd Av & Thomas Rd, Phoenix, AZ 85031, USA | 5055 | [redacted] | SOUTH | [redacted] | | | Operator reports a passenger entered the bus and refused to pay the fare. | Operator asks him to pay orto exit the bus. Operator informs he then spits on the floor and exits the bus, At this time the operator calls and informs us of the incident. Operator advised she would have to disembark any passengers and to head to the yard for cleaning. Operator requests to clean up the small issue with a wipe.At this time supervisor [redacted] was contacted and asked tf the operator's can do clean up the issue. Supervisor informs she can do so and to document the issue in DVIR. | Operator notified and will continue in service. |
| DISP - Disruptive Passenger | 1476357 | 4/1/2023 9:31 | Thomas Rd & 16th St, Phoenix, Al. 85014, USA | 5023 | [redacted] | WEST | | | | Operator calls and informs a passenger was yelUng_ and banging on the bus. | Operator had asked him to exit but refused to. At tllis time the operator was asked for a description of the passenger and wtlile doing so, the passenger had exited the bus. | Operator advised to tag the cameras and to continue in service. |
| MED - Pas.senger/Operator Needs Med Attention | 1476871 | 4/1/202315:41 | 2421 W Indian School Rd, Phoenix, Al. 85015, USA | 8110 | [redacted] | EAST | [redacted] | | | Operator reported a passenger is laying_ on the floor unconscious, she snapped her fingers and theysUghtly moved their head, a nurse on the bus is there and says she is breathing fine and has good color. | Paramedics arrived and said he is not unconscious but is sleeping. woman was not happytheywoke her up and she does not want to get off the bus. She says she is getting off at the next stop. Supervisor [redacted] was gonna go to the bus but said they can write an incident report and continue. Operator continued and passenger now refused to get off the bus. PD called and sent to the bus | Incide-nt report number from PD23-484-794At 1517hrs Passenger taken off the bus, operator is behind schedule, passengers got on the next bus. operator starting at Granite Reef Rd & Indian School Rd at 1556 hrs. |
| 0TH - Incidents Other | 1476916 | 4/1/202316:11 | McDowell Rd & Central, Phoenix. Al 85004, USA | 5042 | [redacted] | EAST | | | | Operator reported a man is waiting on 5th St for the bus behind her because he left his bike on the bus | | Unable to contact next bus, bus unable to get messages or calls |
| LST - Lost or Found Item | 1477020 | 4/1/202317:19 | McDowell Rd & 19111 Av, Phoenix. Al 85007, USA | 5042 | [redacted] | EAST | | 0 | 0 | Operator reported a black purse was left on the bus. | Operator advised to hold on to it until it is claimed and have them fill out a v.tlite curtesycard or g'itis not claimed take it to lost and found | Operator will hold onto the purse until it is claimed or will bring it to lost and found |
| 0TH - Incidents Other | 1477031 | 411/2023 17:27 | Indian School Rd & 99111 Av, Phoenix, Al. 85037, USA | 8123 | [redacted] | EAST | | | | Operator reports he cut his leg on the fare box but does not want any medical attention or a supervisor. | The Operator was asked to continue in service and originally he states he couldn't because of the cut. The Operator called back and stated it is not that bad and he will do another round trip. He states he carries Band-Aids and he put one on and he is fine. I acfvised [redacted] to take a look when he comes back to dispatch. I also had Sup [redacted] do a wellness check. No missed service. | Discharge only (bus in rear is on his tail) Sup [redacted] did check with the Operator and he was ok. The Supervisor closed the fare box to keep tile operator from scratching his leg on it. The operator is doing another round trip of the next run and he is discharged only to 16th St & Indian School. |
| 0TH - Incidents Other | 1477112 | 4/1/202318:13 | 59 Av & Beardsley Rd, 1425 N Central Ave, Avondale, Al. 85323, USA | 5048 | [redacted] | SOUTH | | 0 | 0 | Operator reported earlier in the day during his SB trip right before Bethany Home Rd that an ADA had come from out of a parking_lot and tried to flag the bus down. But by that time driver had already pulled too far up and advised the ADA he couldnt board him. | Confirmed location of the incident | Operator will write an Incident report or the incident No service interruption |
| DISP - Disruptive Passenger | 1477144 | 411/2023 18:41 | Pecos Rd & 51st Av, Anzona 85339, USA | 5017 | [redacted] | Unknown | | 0 | 0 | Operator reported assistance for passenger removal. Advised that the passenger didnt know wtlere he needed to go and could be special needs or on drugs. | Notified PO PD arrived and assisted the passenger off the bus. | Operator was able to continue in service |
| ADA - Incident ADA Related | 1477218 | 411/2023 19:30 | McDowell Rd & 18111 s i Phoenix, Al. 85006,USA | 5032 | [redacted] | EAST | | | | Operator reported she kicked a passenger off the bus that said her dog was a seMce dog and the dog started barking.. Passenger reported the dog barked because some-one was hitting on the window. Operator said she will not be picking up that passenger again. | Operator was advised to tag the camera and fill out a incident report. Operator was advised if she comes up on the passenger again she will need to call OCC | Operator hung_up on OCC controller and oontinued in service. Operator did not want PD. |
| CLNB - Sick bus, Spills, Soiled seats, Dirty Bos | 1477264 | 411/2023 20:04 | McDowell Rd & Miller Rd, Scottsdale, Al.85257, USA | 5032 | [redacted] | EAST | | | | Operator reported milk spilled on the bus | Inquired if she has *any* paper towels and she didnt Galled SUp [redacted] to assist. He is going to grab some papertowels to help dry up the spill. | No service interruption supervisor came to clean up the spill on the bus and advised that the spill was dried up and will just need to be cleaned up tonight. |
| BK - Bike left on bus | 1477273 | 4/1/2023 20:12 | 2899 N 87111 St, Scottsdale, Al. 85257,USA | 8113 | [redacted] | EAST | | 0 | 0 | Customer service sent a message about a black bike with red and white. Tofindoutifitwasonthebusbikerack. | Operator states the bike is left on the rack. Advised operator to have owner complete *a* courtesy card if the Item is claimed wtlile in service and otherwise to submit to lost and found. Advised we wm have a supervisor retrieve the bike if it is not claimed. | |
| DISP - Disruptive Passenger | 1477329 | 411/2023 21:11 | Indian School Rd & 27111 Av, Phoenix, Al.85017,USA | 8127 | [redacted] | EAST | | | | Operator reported: A disruptive passenger/threating behavior | aclvised the operator to give me a disruption of the disruptive passenger: white male black shirt/tan kakies: | spoke to :9'111 gave the controller the necessary information: PO: made contact and took passenger off the bus: continued service: |
| 0TH - Incidents Other | 1477333 | 4/1/2023 21:13 | McDowell Rd & Scottsdale Rd, Scottsdale, Al. 85257, USA | 5032 | [redacted] | WEST | | | | Operator advised that she had to refused service for a passenger. Person acting ruthless and asked for PO because he was stranded,, She aclfisedhe pay fare and then started to curse at her. | Inquired the location of this incident | Operator continued in service |
| 0TH - Incidents Other | 1477353 | 411/2023 21:34 | Pecos Rd& 51st Av,Anzona 85339, USA | 5051 | [redacted] | SOUTH | | | | Operator advised that he has two 9 year old boys lost. Requesting PD Picked up kids at 19th Ave and Glendale | Notified PO PD arrived and speaking wittl the CCUS getting information from them Operator standing down until released by PD Operator called 2138hrs and advised that the boys had to go to CPS | Back in service at 2238hrs |
| DISP - Disruptive Passenger | 1477356 | 4/1/2023 21:36 | 5810 N 59111 Ave, Glendale, Al. 85301,USA | 5059 | [redacted] | NORTH | | 0 | 0 | ope-rater reported: disruptive passenger left the bus pd is no longer needed: | aclVised the operator to tag the camera and fill out an IR at the end of the shi | issue solve |
| INX - Intoxicated Passenger | 1477359 | 4/1/2023 21:39 | 6654 W Thomas Rd, Phoenix, Al. 85033,USA | 5027 | [redacted] | NORTH | | | | Intoxicated passenger laying on the floor. | Notified PD PD in route | PD esoorted passenger off of the bus. Bus continuing in seMce |
| INX - Intoxicated Passenger | 1477364 | 411/2023 21:45 | 67th Av & Pioneer St, Estrella Village, Al. 85043, USA | 5024 | [redacted] | | | | | Operator advised there is a intoxicated passenger on his bus that will not exit. | Notified PO PD remover passenger | Passenger continued in service. |
| 0TH - Incidents Other | 1477442 | 411/2023 23:18 | 51ST Ave FS Buckeye Rd, Phoenix, Al. 85043, USA | 5018 | [redacted] | SOUTH | | | | Accident in the middle of the street. Operator reported intersection so dark you can hardly see the accident when approaching | Notified Non emergen-y | |
| BCO- Bus Change as per Operations | 1477649 | 4/2/202310:47 | 7840 W Van Buren St, Phoenix, AZ 85043,USA | 8129 | [redacted] | Unknown | | 0 | 0 | [redacted] called @945 and reported that the relief will be taking out a new bus to make relief. | | |
| FAL- Passenger Fall NOT requiring Medical | 1477757 | 4/2/2023 13:02 | Thomas Rd & 31st St, Phoenix, Al. 85016,USA | 5195 | [redacted] | WEST | | | | Operator stated that they had to do a hard break due to a car cutting out in front of them and a passengerhitttlere knee on the standing rail. | Operator stated that the pas.sengerdid notwantmedicatandtheyended up getting off the bus. Advised to tag the camara and doan IRwhen they get back to the yard. | Operator continued in service. |

| | | | | | | | | | | | |
|---|---|---|---|---|---|---|---|---|---|---|---|
| DISP - Disruptive Passenger | 147n85 | 4/2/202313:31 | McDowell Rd & 7th Av, Phoenix, AZ 85007, USA | 5612 | [redacted] | WEST | [redacted] | | | Operator reported a passenger was arguing with the operator and when she asked him to get off he punched a window. He is wearing a grey shirt and pants, black sweater, red backpack and white shoes. He has a Chihuahua and left the bus heading SB on 7th Ave. Incident happened on McDowell & 7th Ave | Called Disp@ 1232 - Advised disp that a window was broken due to a disruptive passenger and SUp J. [redacted] is headed to the bus. Operator standing down at and will call Disp back when returning to the yard. - - Called Maint@> 1234 -AdVised [redacted] that the bus will be returning to the yard due to a broken window once [redacted] gets done with operator. | Operator returning to yard at 1306 hrs, returned at 1340 hrs At 1447 hrs Operator in bus 5191 starting at Pima Rd & McDowell Rd 332 |
| DISP - Disruptive Passenger | 147n96 | 4/2/202313:42 | Indian School Rd & 107th Av, Phoenix, AZ 85037, USA | 5015 | | | | | | Operator stated that they have a passenger on the bus that is sleeping and is not waking up. | Advised operator to make sure the doors are open and to make sure that the passenger is breathing. Operator stated that they are currently breathing and have tired waking the passenger upbytappingonthere shoes andtry;ngtoshakethem but wasunabletowakethem upandtheydidnotmove at all Called 911 @-1242-going to send PD and Fire incase any medical issues might arise. Called Disp@ 1251-Advised that they are standing down. | Operator is back in seMce. No Service Lost. (Operator was at End of trip and was starting Turnaround) |
| OISP - Disruptive Passenger | 1477874 | 4/2/202315:06 | Van Buren St & 28th St, Phoenix, AZ 85008, USA | 5034 | | EAST | | | | Operator reported a disruptive passenger. Passenger is an African American Female about 28 to 32yrs old wearing a grey and blue shorts, blue shirt, g.ey jacket. | Passenger left the bus before PD got there, operator continuing in route at 1409 hrs, reported woman ripped out and took DVIR Discharge only at 1425 hrs to layover spot | Operator did discharge only to end of trip |
| BIK - Bike left on bus | 1477969 | 4/2/202316:24 | 107th Ave & Indian School Rd, Avondale Plaza, AZ 85392, USA | 5059 | | | [redacted] | | | Operator reported a bike was Lefton the bus. It is black and isa kids bike. | Supervisor [redacted] was called and sent to pickup the bike | SUp [redacted] picked up the bike. |
| NPS- Incident NON Passenger | 1478086 | 4/2/202318:03 | 43rdAv&Union Hills Dr. Phoenix, AZ 85308, USA | 5043 | | SOUTH | | 0 | 0 | Operator reported a person is demanding to be let on and started hitting the bus and sitting on bike rack on bus. Operator is at Union Hills & 43rd Ave SB | Pd called and in route, dispatch notified. At 1713 PD took them away, bus back in service. | Pd took the person away from the bus, operator continued in service. |
| OTH - Incidents Other | 1478216 | 4/2/202319:39 | | 5059 | | | | 0 | 0 | Created in error | | |
| MED- Passenger/Operator Needs Med Attention | 1478295 | 4/2/2023 21:26 | 49th Av & Thunderbird Rd, Phoenix, AZ 85304, USA | 5049 | | NORTH | | 0 | 0 | operator reported: that she is having chest and back pain: Service Interruption: See Associated incidents | advised the op that Jam calLhg the Paramedics to the scene. paramedic to the scene and tooking at the operator and wm let me know if transport is possible: was transported to thunder hospital/59th ave EA:2050: | paramedic at the scene:2032: [redacted] called to the scene and info: Spoke to: Doug/sup : gave the necessary information about the issue with operator: he is on the scene and they will transport op to hospital: Spoke to: [redacted] sup: gave the necessary information about the issue with operator/bus: Spoke to: [redacted] /dispatch gave the necessary information about the issue with operator: spoke to :9111 gave the controller the necessary information: 5049:in the yard:2224: issue closed; |
| DISP - Disruptive Passenger | 1478459 | 4/3/2023 6:16 | Indian School Rd & 107th Av, Phoenix, AZ 85037, USA | 5023 | | WEST | | 70 | 0 | Operator reports a passenger will not disembark the bus due to it being dark outside. | Advised the operator to tag the camera, open the door, give a description for PO and standby for PO. Contacted 911 @0515hrs and reported eh disruptive passenger and location of the bus. | Operator reports@0617hrs PO has just arrived, removed the passenger from the bus and is now ready for service. Service Interruption. |
| MEO- Passenger/Operator Needs Med Attention | 1478646 | 4/3/2023 9:09 | Thomas Rd & 16th St, Phoenix, AZ 85006, USA | 8140 | | EAST | | | | Operator stated that a passenger is needing medical attention. | Callled 911 @808 - Sending medical crew to bus. - Fire depanment went out to bus and passenger is refusing to leave the bus so fire department called PD to come have them removed from the bus. | Operator stated that the passenger was removed from the bus by PO - Advised that since they do not have any passengers on the bus to head straight to Pima Park to get ready for the west bound trip. |
| NPS- Incident NON Passenger | 1478763 | 4/3/202311:06 | Van Buren St & 79th Av, Phoenix, AZ 85043, USA | 5174 | | Unknown | | | | Operator stated that a couple was walking down the street around 79th Ave & Van Buren and mate was beating on the female while they were walking. | Called Non Emergancy@ 1007 - going to send an officer over to check out. | Operator Continued in seMCe. |
| NPS- Incident NON Passenger | 1478788 | 4/3/2023 11:30 | Van Buren St & 28th St, Phoenix, AZ 85008, USA | 5179 | | WEST | | | | Operator reports hispanicfemale standing in front of the bus when she finally moved he drove by her and she stood in front or the next vehicle. Operator wanted to let us know so we can give heads upto PD. | Advised the operator I will let someone know | Advised the operator I will let someone know |
| CLNS - Sick bus, Spills, Soiled seats, Dirty Btls | 1479192 | 4/3/202316:07 | McDowell Rd & 10th St, Phoenix, AZ 85006, USA | 8135 | | EAST | | | | Operator reports someone spilled blood on the bus. | Operator advised to take the bus to the yard for cleaning. Kevin notified bus was returning for cleaning. [redacted] notified bus is returning for cleaning. | Service interruption (biohazard) |
| CLNB - Sick bus, Spills, Soiled seats, Dirty Btls | 1479327 | 4/3/202316:49 | 405 N 79th Ave, Phoenix, AZ 85043, USA | 5025 | | Unknown | [redacted] | 0 | 0 | Operator reports the bus has soda spilled allover the floor and heis not moving the bus like that he is not going to get in trouble. | Advised the operator we do not change buses for spilled soda. Advised he can pour water on it to dilute it. Also advised I will send a supervisor [redacted] was sent to take paper towels to the bus but when he arrive the bus was not there. The Operator decided to take the bus to the yard on his own without informing OCC. | Service interruption (soda spill) [redacted] explain to the operator he is not to bring the bus backtotheyardunlessOCCtell him todo so. She decided to five him bus 5013. |
| BUS- Incident involving a bus | 1479402 | 4/3/202317:07 | | 5013 | | EAST | | 22 | 1 | duplicate form | | |
| IST - Lost or Found Item | 1479493 | 4/3/202317:38 | 4332 EThomas Rd, Phoenix, AZ 85018, USA | 5007 | | EAST | | | | Operator reports passenger left a black backpack on the bus. | | Information entered on alerts |
| DISP - Disruptive Passenger | 1479554 | 4/3/202318:00 | 59th Ave & Clarendon Ave, Phoenix, AZ, USA | 5032 | | NORTH | | 0 | 0 | Operator requested PO to have a disruptive female passenger removed from the bus. | Stand by for PO, if the passenger exits prior to PO arriving send an RTT. ıı PO remove person from bus send a 10-8 and continue in route. Tag the camera and complete an incident report. | PD arrived and removed the passenger, operator continued in route. no service interruption. |
| SLP - steeper | 1479760 | 4/3/2023 23:07 | Thomas Rd & Hayden Rd, Scottsdale, AZ 85251, USA | 8123 | | EAST | | 0 | 0 | Op. reports intoxicated sleeping passenger won't wake up. Op. request assistance. | Camera tagged, doors open. | Police and Fire Oep. responding. Passenger removed by PD. Service continued |
| DISP - Disruptive Passenger | 1479783 | 4/4/2023 0:12 | 10705 W Indian School Rd, Avondale, AZ 85392, USA | 8108 | | WEST | | 0 | 0 | Op. reports the last passenger (Female) refused to exit bus. Op. request assistance. | Camera tagged. Door open. | PoUce responding. Passenger removed by PD. Service continued |
| STO - Incident at bus stop | 1479941 | 4/4/2023 7:32 | Thomas Rd & 36th St, Phoenix, AZ 85018, USA | 5187 | | WEST | | | | Operator informs the bus stop on the NW corner of 36th St and Thomas Rd is damaged and has the gtass shattered. | | Email sent out to Bus stops. |
| MED- Passenger/Operator Needs Med Attention | 1480145 | 4/4/202310:45 | 59th Av& Cactus Rd, Glendale,AZ 85304, USA | 5192 | | SOUTH | | | | Operator reports passenger sitting in bus seat fell over for no apparent reason. SUbject is breathing. | | Galled 911 for paramedics. Operator tater informed that passenger is intoxicated. |
| CLNB - Sick bus, Spills, Soiled seats, Dirty Btls | 1480425 | 4/4/2023 13:59 | Btlckeye Rd & 59th Av, Phoeuix, AZ 85043, USA | 5179 | | EAST | | | | Operator reported that a passenger urinated on the bus. Operator reported that he just had him get off the bus. | Advised operator to tag the camera and have passengers exit the bus. Advised operator to return the bus. Christian in West dispatch notified of bus returning back to the yard. | Operator going out of service at 59th Ave & Buckeye. [redacted] in dispatch reported that the relief operator is going out in bus 5010. ReUefoperator didn't contactOCC to go into seMCe. |
| IST - Lost or Found Item | 1480486 | 4/4/202314:40 | Indian School Rd & 16th St, Phoenix, AZ 85016, USA | 8133 | | EAST | | 0 | 0 | Apr 4, 13:34PM [redacted] Can you please check 81ock 2025 [redacted] left a green bike on the rack. | Apr 4, 13:38PM [redacted] no answer fr bus 8133 for block 2025 | |
| FAL- Passenger fall NOT requiring Medical | 1480903 | 4/4/202319:17 | McDowell Rd & 39th Av, Phoenix. AZ 85009,USA | 8140 | | WEST | | | | Operator reported a passenger slid out of the seat wtien he was coming to a stop. Passenger does not want medical and got off the bus. | Tag camera and fill out a incident report. | 1819 Hours supervisor [redacted] was advised, [redacted] said have him tag the camera and fill out a incident report. 1823 Hours Email sent No missed service. |

| | | | | | | | | | | | | |
|---|---|---|---|---|---|---|---|---|---|---|---|---|
| OTH - Incidents Other | 1480922 | 4/4/202319:32 | McDowell Rd & 52nd St, Phoenix, Al. 85008, USA | 5187 | [redacted] | EAST | | | | Operator reported that the she had a gentlemen on the outside of the bus refusing to exit the bus because he wants to bring his bike on the inside of the bus. Operator reported that he has 2 bicycles and he has one on the bike rack already and there was another bike already on the rack, so there was no room for his 2nd bike, so he wants to bring it on the bus. | Advised operator that the headway can be prov;ded for the bus behind her to see if that bus has room for both bikes. Advised operator does she need PO. Advised operator to tag camera and create an IR. | Operator reported the passenger got the hint and she is good to go. Operator will tag camera and continue in service. |
| SDOB- Smoking drugs on bus | 1480932 | 4/4/202319:41 | | 5057 | | NORTH | | 0 | 0 | Operator reported that he picked up a customer. and he saw him take a puff of something out of a pipe, operator reported it wasn't a cigarette. Operator reported that when he got on the bus, he blew the smoke at the operator. Operator reported he told him to get off the bus. Operator reported he is doing a 10-100 to calm down. | Advised operator to tag camera. if he needs to take a minute to ooot down, that's fine, just send a 10-8 wflen he is ready to go back into service. Advised operator to open the windows and create an IR. Advised operator that a road supervisor can intercept him. | Operator will continue in service. Camera has been tagged and he will create an IR. Operator didn't want a road supervisor to intercept him. He reported he is ok. |
| DISP - Disruptive Passenger | 1480962 | 4/4/2023 20:21 | 8R6R->G5 Phoenix, AL, USA | 5602 | | NORTH | | 0 | 0 | Operator reported a African American male, wearing blue and white pants, gray hat, and gray sweatshirt was becoming verbally abusive due to the windows being open and the passenger kept closing them | Advise will reach out to PD | PD arrived removed passenger, operator back in route. No missed miles/service |
| MED- Pas.senger/Operator Needs Med Attention | 1481001 | 4/4/202321:46 | 83rd Av & Palm Ln, Phoenix, AZ 85037,USA | 5057 | | SOUTH | | | | Operator reported a passenger on his bus needs medical with a possible overdose. | hold location FOR FD. Tag camera fill out a incident report. | 2045 FD advised and responding. 2052 Email Sent 2052 Hours [redacted] said have him tag camera fill out an incident report. 2056 Hours: FD arrived and removed the passenger from the bus. Operator continued in service. No service missed. |
| SLP - steeper | 1481040 | 4/5/2023 0:40 | Indian School Rd & 107th Av, Phoenix, AL 85037, USA | 5185 | | | | | | operator reported: that he at his last stop and that a person is on the bus steep and 'Mil not respond to last stop: passenger is breathing: | adVised the op to give me a disruption of the passenger sleep: gray hoocty & a backpack: advised the operator that I will send the paramedics to the location: call me back if anything change: | spoke to :9111 gave the controller the necessary information: Paramedic: made contact and took passenger of the bus: issue solved Headed back to the yard: |
| OISP - Disruptive Passenger | 1481084 | 4/5/20236:01 | 51stAv & Camelback Rd, Glendale, Al.85301,USA | 5004 | | NORTH | | | | Operator reports a disruptive passenger on the bus. | After the operator gave a description of the passenger, passenger disembarked the bus. | Actvised the operator to tag the camera and continue service. |
| BK - Bike left on bus | 1481270 | 4/5/2023 9:13 | Van Buren St & 44th St, Phoenix, AZ 85008, USA | 8114 | | WEST | | | | Operator reports there is a white mountain bike bike that was left on the bus. | Advised the operator to keep the bike on the bus for an entire round trip in case the passenger comes back to claim it. | AdVised operator if a person oomes to claim ttle item filUout a courtesy card and tag the camera. If the item is not claimed when finished with route turn item into dispatch. |
| NPS - Incident NON Passenger | 1481283 | 4/5/20239:34 | McDowell Rd & 43RD Ave, Phoenix, Al.,USA | 5037 | | EAST | | | | Operator reported an individual was throwing rocks to the vehicles, 911 was called, no damage to the bus | Advised to tag camera and write an IR | |
| DISP - Disruptive Passenger | 1481337 | 4/5/202310:28 | S1stAv&Judum Dr, Arizona85339, USA | 5004 | | SOUTH | | | | Operator reports a disruptive passenger was yelUngat her due to the bus not stopping at every stop. | Operator reports the passenger began to yell after the operator explained, if no passenger chimes to disembark or there is not a passenger at the bus stop the bus will continue to pass the stop. Contacted 911 @0926hrs and was a transferred to Gila River Reservation Police and reported the incident and location. | Operator reports Reservation PD showed up and the passenger hurried and disembarked the bus. Operator was advised to keep the camera tagged and continue in service. |
| CLNB - Sick bus, SpiUs, Soiled seats, Dirty Bus | 1481380 | 4/5/2023 11:03 | Indian School Rd & 51st Av, Phoenix, AL 85031, USA | 5618 | | WEST | | 17 | 0 | Operator reports a passenger urinated on a seat on the bus and another passenger sat in the wet seat. | Contacted [redacted] with west maintenance @1003hrs and advised the operator is bringing the bus back due to urine in a seaL Contacted [redacted] with west dispatch @1003hrs and advised the bus will return due to urine on the bus. Operator has returned to the yard for a bus cleaning or a bus change. | Operator returned to the yard and was given a BUs Change. Service interruption WB & EB.1110 Operator reported ready at 1110 hrs. Operator was sent to reroute from 52nd St & McDowell EB |
| BUS- Incident involving a bus | 1481466 | 4/5/202312:25 | 2901 N 35th Ave #2, Phoenix, AZ 85017,USA | 5017 | | WEST | [redacted] | | | Operator reported some one left a needle in the seat. Operator nor able to removed the needle | Advised Supervisor in on the way to intercept and remove the needle of the bus | SUpeMsor] [redacted] to intercept Supervisor removed needle off the bus. |
| LST- Lost or Found Item | 1481530 | 4/5/202313:17 | 17828 N47th Ave, Glendale, AL 85308,USA | 5645 | | NORTH | | 0 | 0 | Apr 5, 12:15PM [redacted] Also Blocks 2114 kl credit card card social securitycard left on bus sitting in back second row wflen go upstairs will be backat43rd ave and Peoria 12:35pm Apr 5, 12:15PM [redacted] let me check with the operator | Apr 5, 12:18PM [redacted] no response | |
| PAS - Incident involving a passenger | 1481603 | 4/5/202313:57 | 405 N 79th Ave, Phoenix, Al. 85043, USA | 5192 | | Unknown | | 0 | 0 | Operator reports passenger fell on the bus. Some passengers assisted her with getting up and off the bus. The passenger continued walldngto her destination by crossing the street. | [redacted] was notified and advised for the operator to tag the camera and complete a incident report. | No missed service |
| 1ST - Lost or Found Item | 1481618 | 4/5/202314:06 | 83rd Av & Thunderllird Rd, Peoria, AL 85381,USA | 5622 | | SOUTH | | | | Customer service looking for a black wallet. | | No wallet found, customer seMce advised. |
| DISP - Disruptive Passenger | 1481770 | 4/5/202315:59 | Buckeye Rd & 19th Av, Phoenix, Al. 85007, USA | 5615 | | EAST | | 0 | 0 | Operator requested PO to have a disruptive mate passenger removed from the bus | Stand by for PO, if the passenger exits prior to PO arriving send an RTT. tf PO remove person from bus send a 10-8 and continue in route. Tag the camera and complete an inddent report. | Passenger removed by PD, operator continued in route with no service interruption |
| DISP - Disruptive Passenger | 14819n | 4/5/202317:58 | 51stAv & Vineyard Rd, Phoenix, AL 85339,USA | 5200 | | NORTH | | | | Disruptive Passenger - Operator report the person with the smaller bike exited the bus and eve,ything is okay. | Disruptive Passenger - Operator report the person with the smaller bike exited the bus and everything is okay. | Disruptive Passenger - Operator report the person with the smaller bike exited the bus and everything is okay. |
| CLNB - Sick bus, SpiUs, Soiled seats, Dirty Bus | 1482163 | 4/5/2023 21:34 | 405 N 79th Ave, Phoenix, Al. 85043, USA | 8125 | | Unknown | | 0 | 0 | Operator reported a biolazard on board. A passenger vomited. | Please take the bus backtothewestyardforcleaning. Taketothefuelisland, then see dispatch for a new bus. | Left message for west maintenance at 2034. Left message for west dispatch at 2035. Service interruption. Spoke with [redacted] in west dispatch sending out a RH 0, Brunner bus5179willstart@Pima & McOowe-ll 21:18. Service Interruption |
| SLP - steeper | 1482206 | 4/6/2023 0:14 | Buckeye Rd & 75th Av, Anzona 85043, USA | 5622 | | | | | | Op. reports the female passenger refused to exit bus@ last stop. | Camera tagged. Doors open | Police responding. Passenger removed by PO. Service continued |
| INX - Intoxicated Passenger | 1482212 | 4/6/2023 0:32 | Pecos Rd& 51stAv,Anzona85339, USA | 5004 | | SOUTH | | | | Intoxicated Passenger - Operator report a male passenger will not exit the bus. | Tag Camera and fill out a report. | 911/Gila River P.O. notified. P.0 did have the intoxicated person taken off the bus. Operator run is complete and will deadhaed to the West Facility. |
| FAI - Passenger Fall NOT requiring Medical | 1482486 | 4/6/2023 9:47 | Vee Quiva Casino, Arizona 85339, USA | 5194 | | NORTH | [redacted] | | | Operator reports mobility aid passenger who refused au securements fell over when bus turned into the Casino. The fall caused the gentleman to hit his head on the rear window, cracking the window. Passenger refused medical attention. Operator tagged the camera and called the incident in. | | Contacted supervisor [redacted] who advised to have the operator tag the camera and continue in seMce. supervisor will meet bus on route to inspect tile window damage. Supervisor - took bus out of service due to window damage. Bus out of service NB at 51stAve & Lower Buckeye Rl at 08:25. West Dispatch sending operator [redacted] pr radio helper in 5006 that went into service S8 at ASUW campus at 09:29. Will have missed service. |
| BK - Bike left on bus | 1482567 | 4/6/202311:38 | S1stAv& Baseline Rd Phoenix, AZ 85339, USA | 5006 | [redacted] | Unknown | | | | Black and Red bike says• Gary Fishe<" on the bike | adVisedfortheoperatortocontactOCCafter a fulJ trip dothatthe bike can be turned into the lost and found | 1753operator reported bus is no longer on her bus |

| | | | | | | | | | | | |
|---|---|---|---|---|---|---|---|---|---|---|---|
| CLNB - Sictc bus, Spills, Soiled seats, Dirty Btls | 1482734 | 4/61202314:11 | Van Buren St & 29th Av, Phoenix, AZ 85009, USA | 5613 | [redacted] | WEST | | | | Operator reported that he had a passenger get on the bus with a rash bag of cans. v.tlen he got on it wasn't leaking, but when he got up it leaked on two rolls of seats. | Advised operator a supervisor could intercept him. Advised operator that a road supervisor can intercept him. Advised operator in the meantime, inform the passengers that the seat is wet. | |
| STO - Incident at bus stop | 1482961 | 4/61202317:09 | 43rd Av & Northern Av. Phoenix, AZ 85051,USA | 5007 | | NORTH | | | | Operator reported that the was just leaving the bus stop at 43rd Ave & Northern and there was a young man, couldn't be more than 16-17 years old, he's tripping out pretty hard at the bus stop, pretty sure he is having a reaction to some sort of drug use. Operator described his clothing; black shirt, black pants. black hair, and he |s an African American male. | Advised operator to give a description. Advised operator that PO would be contacted. | PO contacted but transferred to pracademics. They would respond. |
| OTH - Incidents Other | 1483053 | 4/61202318:13 | McDowell Rd & Central Av, Phoenix, AZ 85004, USA | | | EAST | | | | Operator reported they told a passenger to fold up their scooter and they were not happy. Operator said the passenger stated they are going to report them. | OperatOf advised it does have to be folded and *it* cannot block the asle | Operator will make sure *it* is not blocking and it is folded |
| SLP - Sleeper | 1483061 | 4/61202318:18 | Indian School Rd & Central Av, Phoenix, AZ 85012, USA | | | EAST | | | | Operator reported a passenger is on the bus sleeping, he does not reacttotheoperatortatkingto him and is sweating a lot. Operator requested Paramedics | Paramedics called at 1721 Dispatch did not answer. [redacted] called, advised [redacted] o check it out because they are close. 1737 operator reported they OD and paramedics gave him a shot to wake him up. They are currently off the bus. [redacted] said they can continue Operator advised to finish the route Dispatch notified | Operator does not have passengers on the bus, they took another bus, but they are going to finish the route before returning to the yard. |
| CLNB - Sick bus, Spills, Soiled seats, Dirty Btls | 1483106 | 4/61202318:57 | 100 W Indian School Rd, Phoenix, AZ 85013,USA | | | WEST | | | | Operator reported that he had a passenger vomit all over the farebox. | Advised operator to have passengers exit the bus, tag camera and return back to the yard. [redacted] n dispatch notified at 17:58hrs. | Operator went out of service at 43rd Ave & Indian School Rd. [redacted] in dispatch reported they are sending operator [redacted] out in bus 5047. The previous operator has a lot to clean up. Operator OH to 19th Ave & Indian School Rd at 19:53hrs. |
| OTH - Incidents Ottler | 14831n | 41612023 20:03 | McDowell Rd & 10th S Phoenix, AZ 85006,USA | | | WEST | | | | Operator reported it smelled like someone was smoking something on the bus. | Operator advised to confirm if someone is smoking on the bus as it is not allowed. Operator reported they kicked the passenger off the bus. | Passenger is off the bus. |
| OTH - Incidents Other | 1483311 | 41712023 0:58 | 3033 W Earll Dr, Phoenix, AZ 85017, USA | | | [redacted] | 0 | 0 | | Op. reports making contact with a stationary object (Construction cone). Op. reports she's blocking traffic. Op. reportS no damage. | Camera tagged | SUpervisor [redacted] responding. No damage reported. Supervisor assisted the operator back on route. Route competed by operator. |
| LST - Lost or Found Item | 1483762 | 4n1202313:09 | Indian School Rd &43rdAv, Phoenix, AZ 85031, USA | 5631 | | WEST | 0 | 0 | | Bus 8104 called to see if there was a black backpack left on the bus 5631 as a passenger left *it* on board when he exited. | Operator did not find the backpack | Previous operator advised. |
| PAS - Incident involving a passenger | 1483821 | 4n1202313:51 | Van Buren St & 2500 East, Phoenix, AZ 85008, USA | 5646 | | WEST | | | | Operator reported a passenger falling out of the seat due to the back support falUng off and is requesting paramedics | Paramedics and PO was called due to another passenger wanting to make a statement that the passenger had allegedly lied about falling | Notified [redacted] of the situation is enroute to operator from Greenway Notified [redacted] n W. Dispatch to advise operator is standing down waiting for road sup and PO Operator called in stating the passenger was taken to Valley Wise on 24th St and Roosevelt Supervisor [redacted] stated will be going back down to the yard to make IR report per [redacted] operator will report back in bus 5019wasadvised to start at 32nd St and Indian School RD |
| OISP - Disruptive Passenger | 1483838 | 4n1202314:01 | Thomas Rd &46th St. Phoenix, AZ 85018,USA | | | WEST | | | | Operator reported a white female with blonde hair, wear a beige jacket refused to get off bus after not wanting to pay fare | Advise will reach out to PD | Operator RIT back advising passenger did get off the bus, PD was canceled, advise operator to tag camera and write IR once back in yard |
| CLNB - Sick bus, Spills, Soiled seats, Dirty Btls | 1483878 | 4n1202314:30 | McDowell Rd & Pima Rd, Scottsdale, AZ.85257,USA | | | | 0 | 0 | | operator stated that shes at the end of the line. Black male black jacket blue pants black shoes. short hair 210 | | Actvised pd about operators bus. Pd got the passenger off the bus. Operator called back stating she has bio on bus. Operator new bus from dispatch due to bio is 5005 Operator will be starting at 83rd Indian school rd operator started on 93rd ave & Thomas Rd @350PM |
| ILL - Operator ILL/ Injured | 1483931 | 4n1202315:13 | 51stAv&CametbackRd, Phoenix, AZ 85031, USA | | | SOUTH | | | | Operator reported feeling ill and wanting to go home | Operator stated did not need medical attention and wm continue route until relief comes | Notified [redacted] in dispatch stated will send an extraboard to meet operator in route at 51st and Thomas Missed mileage completed |
| ILL - Operator ILL/ Injured | 1484304 | 4n1202319:01 | 4233W Paradise Dr, Phoenix.AZ 85029,USA | | | NORTH | 0 | 0 | | Operator reported having a family emergency and needing to go home. Operator did not explain reasoning and stated cannot wait for anyone to relleve them and needs to leave | Advise will reach out to dspatch to inform bus will be returning | Notified [redacted] in dispatch advise will send out [redacted] to finish route will start at 43rd and Lower Buckeye@ 1922 in bus 5188 |
| LST - Lost or Found Item | 1484465 | 4n12023 23:45 | Pima Park, Scottsdale, AZ 85251, USA | 8122 | | EAST | | | | Operator reported he has a blacktouch screen cell phone he found on the bus. | Operator was advised if the passenger returns for the phone have them fill out a courtesy card as a receipt, if they don't turn into lost and found. | Operator continued in RT |
| FAR - Fare Dispute | 14844n | 4/8/2023 0:37 | 51stAv&SouthernAv, Phoenix.AZ 85339,USA | 5055 | | NORTH | | | | Op. reports female passenger boarded bus without paying fare. Op. request assistance. | Camera tagged. Standby for PD. | PO responding. Op. reportS the female person exited the bus. PO call cancelled. Service continued |
| OTH - Incidents Other | 1484567 | 4/812023 9:24 | 3401 N 67th Dr, Phoenix,AZ.85033, USA | 3010 | | CLOCKWISE | | | | Operator sent RIT but is not respondingto several calls from OCC and is holding location just East of 67th Ave Campbell | Called [redacted] @824 Operator adVised to can OCC via message. Operator started moving approx 826. OCC got ahold of him and operator was requesting off route and wanted relief @1030, operator decUned medical attention. Catted disp@836- Will call back. Dispatch called back@841- advised to have operator call Irene at her extension. Operator is going to finish the route per Dispatch @950 | No service lost |
| STO - Incident at bus stop | 1484601 | 4/81202310:21 | 2625 N 75th Ave, Phoenix, AZ 85035, USA | | | NORTH | | | | Operator informs a handful of people at the bus stop camping out and smoking drugs. | Operator had to pick up the passengers a distance away from the stop due to the stop being overcrowded. | Operator was able to pick the passengers up and continue in service. |
| DISP - Disruptive Passenger | 1484635 | 4181 2023 11:37 | 67th Av & McDowell Rd, Phoenix, AZ 85035, USA | | | NORTH | [redacted] | | | Operatorstatedthattheyhad 2 passengers thatforced themselves onto the bus and then started harrassing other passengers. Operator then stated taht | 911-1037 - Sending officers. Called Sop@ 1040 - Calledmaint@ 1044-Advised that the bus had the window creaked due to a disruptive passenger. Called Disp@ 1049 - Actvised that the | Operator is gonig to be bringing the bus back to the yard. Operator continued in service at 75th ave & lower buckeye. Service lost. |
| DISP - Disruptive Passenger | 1484690 | 4/81202313:38 | | 5197 | | SOUTH | | 16 | 1 | Continued service lost (Broken window) | | |
| SOOS - Smoking drugs on bus | 1484733 | 4/81202314:31 | 224 N 59th Ave, Phoenix, AZ 85043, USA | 5018 | | SOUTH | | | | Operator reports passenger was the only person on the bus with the operator and he turned his music up loud and *it* some marijuana. | The operator reportS he put him off the bus and opened the 'Mndows to air out. The operatOf say he thinks he is ok. He feels fine. The operator was actvised to continued airing out the bus and tag the camera and complete an incident report. If he feels he needs assistance, please contact OCC. | No nitssed service |
| INX - Intoxicated Passenger | 1484749 | 4/81202314:52 | Van Buren St & 32nd S t Phoenix, AZ 85008, USA | | | EAST | 0 | 0 | | Operator reportS a passenger Native in 70's Bru paints White and checkered shirt with burgundy stripes 5'9160 No weapons. | PO notified and removed the passenger from the bus at that time the operator reports being 28 minutes late. Advised the operator to discharge only to the end of the trip. | Discharge onty (removal of passenger from bus by PD). |
| BIK - Bike left on bus | 1484816 | 4/81202316:02 | 8650 E Thomas Rd, Scottsdale, AZ 85251, USA | 502 | [redacted] | WEST | [redacted] | | | purple bike left on bus | | Actvised wills send out road sup to meet in route Notified 6. Murphy will meets operator at 93rd at layover |

| | | | | | | | | | | | | |
|---|---|---|---|---|---|---|---|---|---|---|---|---|
| 0TH - Incidents Ottler | 1484955 | 4/8/202319:07 | 67th Av & Thunderbird Rd, Glendale, A2 85306, USA | 5042 | [redacted] | | | | | Operator reported he had to refuse two passengers a ride due to the dog they were trying to bring on the bus with no leash or kennel. | Tag the camera and complete an incident report | No further action required |
| BK - Bike left on bus | 1485063 | 418/2023 23:19 | Indian School Rd & 58tl St, Phoenix, A2 85018, USA | 8112 | | EAST | | | | Bike left on the rack. | Operator must complete a round trip to give the passenger a chance to retrieve the bike. Once the round trip is compete you can can back and request to have the bike removed. Operator advised to have the passenger fill out a courtesy card if they return for the item. if not turn into lost and found/ Dispatcher at the end of the night If a supervisor is unavailbte to remove the bike. | Operator is on her last trip and if not claimed by the passenger she wm turn into lost and found. 2305 Hours operator reported the passenger came and claimed his bike. Operator did not have any courtesy cards so she wrote the information on a small piece of paper and will turn it into lost and found. |
| OISP - Disruptive Passenger | 1485064 | 418/2023 23:25 | Indian School Rd & 64th Or, Phoenix, A2 85033, USA | 8130 | | WEST | | | | Operator reported she kicked a passenger off the bus for smoking his vape pen. Passenger left without incident. Operator does not want PD. | operator was advised to tag the camera and fill out an incident report | operator understood and continued in RT |
| LST - Lost or Found Item | 1485068 | 418/2023 23:38 | McDowell Rd & 99th Av. Avondale, A2 85392, USA | 8133 | | WEST | | | | Operator reported: lost Item | advised the operator to secure the Item(s) and turn it in at the end of the day to dispatch or if a person claims the item use a curtesycard a receipt | issue solved: |
| OISP - Disruptive Passenger | 1485087 | 419/2023 0:25 | Thomas Rd & 32nd St, Phoenix, A2 85018,USA | 8131 | | WEST | | | | operator reported: said call the police passenger was asked to deboard and refused: | passenger exited the bus and will continue in route: IRatthe end of the shift: | issue solved: |
| DISP - Disruptive Passenger | 1485213 | 419/2023 11:02 | McDowell Rd & 33rd Or. Phoenix, A2 85009,USA | 8113 | | EAST | | | | Operator had called to have a pas.senger removed, but pas.senger exited the bus while operator was calling OCC | Operator to tag cameras and complete an IR | |
| FAL- Passenger Fall NOT requiring Medical | 1485216 | 419/2023 11:08 | Indian School Rd & 12th s i Phoenix, A2 85014, USA | 5005 | | EAST | [redacted] | | | Operator reported that a passenger stood up to take off his iacket as she was pulling into a cutout and fell to the floor. Passenger denied medical services at this time. | Called sup @1009- advised to tag cameras and complete an IR | Operator resumed seMce |
| OISP - Disruptive Passenger | 1485217 | 4/9/202311:11 | Indian School Rd & Hayden Rd, Scottsdale, A285251, USA | 5048 | | WEST | | | | Driver called said that he passed a passenger at the bus stop due to the passenger was cursing at him and used racial slurs. | Advised driver to continue in service and if he see the person again, please don't allow him to ride the bus. | |
| BCO- Bus Change as per Operations | 1485230 | 4/9/202311:55 | 405 N 79th Ave, Phoenix, A2 85043, USA | 5184 | | Unknown | | 0 | 1 | Dispatch called and advised that the previous operator took the wITOng bus out and that the operator would have to 10-19 for a sett bus change. | | Service lost (bus change) |
| PAS- Incident involving a passenger | 1485445 | 419/2023 19:20 | 1349 W Thomas Rd, Phoenix, A2 85013,USA | 8125 | | EAST | | | | Operator reported a passenger had a open drink and was refusing to get off the bus. | While on phone v.;th PD, operator reported they got off the bus. Operator advised to tag the camera and write an incident report. | Operator continuing in service |
| STO - Incident at bus stop | 1485507 | 419/2023 23:04 | McDowell Rd & 52nd St, Phoenix, A2 85008, USA | 8140 | | EAST | | | | operator rerpoted: that he was at his layover and that a passer by wanted to board the bus but it was not his time to leave and the op told him to catch the bus behind him that will leave shortty; the passer by got angree and flashed a knife at the driver and was banging on the door; operator reported: that he do not need the police because the person is headed v.est bound; | advised the op is the person on the bus he said no; advised the op to give me a disruption of the person; Hispanic male; purple shirt dark pants; has a knife; advised the op that im going to still call PO to the location and check the area out; | spoke to :9111 gave the controller the necessary information; PD is at the scene; 2213; is.sue solved: |
| BK - Bike left on bus | 1485515 | 4110/2023 0:26 | Thunderbird Rd & 51st Av, Phoenix, A2 85304, USA | 5052 | | NORTH | | | | operator reported: Bicycle Left on Rack | aclvised the operator: to turn the bike in to dispatch at the end of the shift | issue closed: |
| FAR - Fare Dispute | 1485584 | 4/10/2023 6:14 | Van Buren St & 53rd St, Phoenix, AZ 85008, USA | 5181 | | WEST | | | | Operator informs a passenger boarded the bus and refused to pay. | Operator informs the passenger will not exit the bus. Operator provided a description of the passenger and at this time PD was contacted at 0509. | Operator called at 0538 and informs the issue has been resolved. |
| OISP - Disruptive Passenger | 1485606 | 4/10/2023 6:56 | 1601 South 75th Avenue, Phoenix, A2 85043, USA | 5198 | | NORTH | | | | Operator informs of a disruptive passenger who is cursing the operatoroutandyellingat her. | Operator originally did not have any fare and expected a free ride. Other passengers offered to pay for him but due to the passengers attitude, the operator asked him to exit the bus. Passenge.r began cursing the operator and yelling where at this time PO was contacted and informed of the issue. PO contacted at 0554 and was in route. Operator calls at0558andinforms the passenger has exited the bus and left the scene. PO canceled. | Operator advised to tag the cameras and to continue in service. |
| 0TH - Incidents Other | 1485629 | 4/10/2023 7:16 | Thomas Rd & 75th Av, Phoenix, A2 85033,USA | 5198 | | NORTH | | | | Operator stated that they had refused a passenger due to them having open drink container and open food on the bus and the operator stated that the passenger couldn't get on the bus with it. | Advised to document and tag the cameras just to make sure everything is covered. | Operator continued in service. |
| OISP - Disruptive Passenger | 1485739 | 4/10/2023 9:12 | McDowell Rd & 10th St, Phoenix, A2 85006,USA | 5028 | | WEST | | | | Operator stated that a passenger got on the bus and started yeWng at other passengers and is being disruptive and wants to have them removed. | Called 911 @813 - While on the phone with PO operator called back and stated that the passenger got off the bus and to cancel PD. Advised operator to tag the camera and do an IR and get away from them safety. | Operator continued in service. |
| CLNB - Sick bus, Spills, Soiled seats, Dirty Btls | 1485773 | 4/10/2023 9:43 | The Phoenix Zoo, Phoenix, A2 85008, USA | 8132 | | WEST | | | | Operator stated that someone threw up on the bus. | Called Oisp@ 839 - Advised bus is coming back to the yard due to biohazard. Advised operator to bring bus back to the yard. | Operator continued back in service at 67th Ave & Van Buren |
| LST - lost or Found Item | 1486056 | 4/10/202313:31 | 5990 W Behrend Or, Glendale, A2 85308,USA | 5034 | | | | 0 | 0 | Advised operator lost her wallet on the bus. | | operator stated that there is a wallet on the bus. advised customer seMCe. |
| SOOS - Smoking drugs on bus | 1486476 | 4/10/2023 17:32 | Indian School Rd & 30th s i Phoenix, A2 85016, USA | 5019 | | EAST | [redacted] | 0 | 0 | operator reported that he had an incident v.tiere he had someone smoking drugs on a bus and no one complained about the person but it made his throat hurt, he has already stopped and got something for his throat and opened the window and he is okay he will let us know if he does not feel better | adVised that even though the v.;ndows are open and he has grabbed something for his throat please inform OCC how you are feeling will send a supervisor to do a well check | no missed service, per the supervisor at 1701Hrs he is pay to continue and hehadthewindowsopen |
| MED - Pas.senger/Operator Needs Med Attention | 1486508 | 4110/202317:58 | Indian School Rd & 89th Av, Phoenix, A2 85037, USA | 5606 | | EAST | [redacted] | 0 | 0 | A intoxicated wheelchair passenger rolled up to the end of the ramp and tipped the wheelchair backwards. Person was never on the bus or ramp. | Stand by for paramedics., tag the camera and complete an incident report. | Paramedics transported the person to Banner hospital in the west valley. Operator continued in route. no service interruption. |
| CLNB - Sick bus, Spills, Soiled seats, Dirty Btls | 1486617 | 4/10/2023 19:41 | 43rd Av & Bettiany Home Rd, Glendale, A2 85301, USA | 5198 | | SOUTH | | | | Spill- Operator thought is was urine on the seat. Operator called back to report it was water. Operator report he was able to put the seat out of service and continue on route. Operator report he was on his last trip. | Spill- Operator thought is was urine on the seat.Operator called back to report it was water. Operator report he was able to put the seat out of service and continue on route. Operator report he was on his last trip. | Spill- Operator thought is was urine on the seat. Operator called back to reportitwaswater. Operator report he was able to put the seat out of service and continue on route. Operator report he was on his last trip. |
| INX - Intoxicated Passenger | 1486734 | 4/10/2023 22:28 | Thomas Rd & 16th St, Phoenix, A2 85006,USA | 8112 | | EAST | | | | Intoxicated/Sleeper Passenger did exit the bus. | Intoxicated/Sleeper Passenger did exit the bus. | Intoxicated/Sleeper Passenger did exit the bus. |
| NPS- Incident NON Passenger | 1486761 | 4110/2023 23:58 | 6684 N 43rd Ave, Glendale, A2 85301,USA | 5006 | | SOUTH | | | | Operator reported man will not move from in front of the bus. | Notified PO. cancelled PO | Operator continued in servcie advising that the male moved out the way |
| NPS - Incident NON Passenger | 1486763 | 4/11/2023 0:07 | 654 N 17th St, Phoenix, A2 85006, USA | 5052 | [redacted] | EAST | | | | Incident Non Passenger -Operator report there is a man running around naked with no pants on. He is located at 1717 E. McDowell | Operator has continued on route. | P.O notified. |

| | | | | | | | | | | | | |
|---|---|---|---|---|---|---|---|---|---|---|---|---|
| BUS- Incident involving a bus | 1486918 | 4/11/2023 7:15 | 16410W McDowell Rd, Phoenix, AZ 85009,USA | 5024 | [redacted] | EAST | | | | Driver called said that a person on the street was throwing rock at the bus and hit the windshield and she see a little crack on the right-side windshield. | Advised the driver to tag the camera and write an incident repon about the issues.. | |
| BUS- Incident involving a bus | 1486919 | 4/11/2023 7:15 | Van Suren St & 32nd St, Phoenix, AZ 85034,USA | 5189 | | EAST | | | | Driver call said that a lady was walking in the middle of the street and throwing rock at the bus and just walk harassing passenger on the bus. | Driver would give the location of wtlere the woman was walking in the street. Driver radio stop working. | |
| PAS - Incident invotving a passenger | 1486939 | 4/11/2023 7:32 | 405 N 79th Ave, Phoenix, AZ 85043, USA | 5011 | | Unknown | | 0 | 0 | Operator informs a passenger had fallen but denied any need for medical help and left the area before the operator could contact DCC. | | Operator informs he will fill out an incident form and has tagged the cameras. |
| PAS - Incident involving a passenger | 1487051 | 4/11/2023 9:13 | Desert Sky TC, Phoenix, AZ 85035, USA | 5179 | | NORTH | [redacted] | | | Driver called said that a passenger said she was lost and was not sure wtlere ([redacted] was and she is and older lady and don"t know her why around. | Advised the driver i will call the police to asset the passenger to get home. I cldn't call [redacted] to check on the passenger also. Driver call back said the police got the lady passenger and took her home. Advised the driver to discharge only to the Arrow Head Mall and then caUoccwhen she arrives. | AdVised the driver to pick up the route at 83rd ave and Vann Buren at 1010 |
| 0TH - Incidents Other | 1487098 | 4/11/202310:02 | 3018 S 74th Ln, Phoenix, AZ 85043, USA | 5033 | | | | | | Driver called said a man was laying on the road on 75th ave and lower Buckeye lay in the right lane. | Advised the driver i will call the police to come and remove the person from in the road. | Galled the police and theysaidtheywillgoontand take care of it. |
| OISP - Disruptive Passenger | 1487413 | 4/11/202315:28 | Van Buren St & 35th Av, Phoenix, AZ 85009,USA | 8108 | | EAST | | 0 | 0 | Operator requested PO to have a disruptive female passenger removed from the bus. | Stand by for PO, if the passenger exits prior to PO arriving send an RTT. tf PO remove person from bus send a 10-8 and continue in route. Tag the camera and complete an incident report. | PO arrived and removed the passenger. Operator continued in route with no service interruption. |
| DISP - Disruptive Passenger | 1487444 | 4/11/202315:55 | Thomas Rdat Desert Sky TC, Phoenix, AZ 85035, USA | 5613 | | Unknown | | | | Operator sent in errOf - disregard | | |
| DISP - Disruptive Passenger | 1487469 | 4/11/202316:11 | Central Ave & Thomas Rd, Phoenix, AZ,USA | 5181 | | WEST | | | | Operator sent in error | | |
| DISP - Disruptive Passenger | 1487563 | 4/11/202317:16 | Van Buren St & 13th Av, Phoenix, AZ 85007,USA | 5191 | | EAST | | | | Operator requested PO to have a disruptive passenger removed from the bus | Stand by for PD, if the pas.senger exits prior to PO arriving send an RTT. tf PD remove person from bus send a 10-8 and continue in route. Tag the camera and complete an incident repon. | Passenger exited as operator was starting with description. Operator continued in route with no service interruption. |
| CLNB • Sick bus, Spills, Soiled seats, Dirty Bus | 1487892 | 4/11/2023 23:01 | 2850 N 65th Dr, Phoenix, AZ 85035, USA | 5011 | | Unknown | | 0 | 0 | Bodily Fluids - Operator report a passenger vomit on the bus. | Return to the garage. | Dispatcher notified and also stated the Operator is also not feeling well. Missed service. Dispatcher wm send radio helper Operator [redacted] in bus 5195. |
| CLNB - Sick bus, Spills, Soiled seats, Dirty Bus | 1488127 | 4/12/2023 8:55 | 4312 W Union Hills Or, Glendale, AZ 85308,USA | 5052 | | NORTH | | | | Operator reports bodily fluids deposited on bus. | | Bus out of service SB at 43rd Ave & Union Hills Rd at 07:50. Notified West Maintenance and Dispatch. Operator now in 5054 went back into service N S at 59th Ave & Buckeye Rd at 09:24. Will have missed service. |
| BIK • Bike left on bus | 1488328 | 4/12/2023 12:28 | McDowell Rd & 24th St, Phoenix, AZ. USA | 8108 | | WEST | | | | Operator reports a black beach bike left on rack. | | |
| LST - Lost or Found Item | 1488333 | 4112/202312:29 | McDowell Rd & 24th St, Phoenix, AZ USA | 8108 | | WEST | | | | Disregard - operator sent message in error. | | |
| PAA, Passenge, Assaulted | 1488389 | 4/12/202313:29 | Van Buren St & 17th Av, Phoenix, AZ 85007,USA | 8140 | | EAST | | | | Operator called in stating a pas.senger got on the bus and had been assaulted by a Hispanic male and is requesting paramedics due to the passenger fainting. | Advise will call Paramedics | Paramedics and PD notified and are in route Operator called and stated the passenger got off the bus and walked away and can see EMT not to far off. 1240 operator radioed in stating paramedics did find the passenger and are treating her and will continue in route |
| MED- Passenger/Operator Needs Med Attention | 1488681 | 4/12/202317:16 | Van Buren St & 28th St, Phoenix, AZ 85008,USA | 5017 | | EAST | | | | Operator reported a passenger fell out of there wtleelchairwtlen getting off the bus, passenger requested paramedics | Paramedics and supervisor were called both are in route | Operator reported Paramedics helped passenger up, paramedics on scene before supervisor advise to tag camera and write IR supervisor [redacted] advise will meet operator at 83rd and Vanburen due to bus leaving before sup arrived |
| MED- Pas.senger/Operator Needs Med Attention | 1488697 | 4/12/2023 17:25 | 178 E Van Buren St, Phoenix,/>Z 85004,USA | 5618 | | WEST | | | | Operator reported pas.sengerfeU off the wheel chair ramp and is needing assistance getting back up due to not having legs | Advise will reach out to a road sup and Paramedics. tag camera | Paramedics on scene helped passenger up. and is on his way Advise operator once back in ttle yard to write IR and wait on road sup. |
| ILL- Operator I U / Injured | 1488714 | 4/12/202317:35 | 2801 S 49th Ave, Phoenix, AZ 85043, USA | 5002 | | NORTH | | | | Operator reported having a famity emergency and needing to go off route | Advised will reach out to dispatch to see if there is anyone to cover or if bus needs to be returned back to the yard | [redacted] in dispatch advise will send an extra board to meet at 43rd and Vanburen to reUeveoperator. ReUefo p e r a t o r w i l l b e - [redacted] that will continue route |
| DISP - Disruptive Passenger | 1488867 | 4/12/2023 19:56 | Indian School Rd & 31st Av, Phoenix, AZ 85017, USA | 5190 | | EAST | | | | Operator reported ttle issue was resolved and nobody had to get off the bus. I had to do with apasse-nger and a service animal Operator wants the call to be cancelled. | | No Issue operator continued in service. No missed service. |
| PAA- Passenger Assaulted | 1488898 | 4/12/2023 20:32 | McDowell Rd & 59th Av, Phoenix, AZ 85035,USA | 5032 | | WEST | | 0 | 0 | Operator reported there was a passenger that assuatted another passenger. the one who assualted ttle other passenger got off the bus at 59th & McDowell No medical is needed. The passenger does not want to give his name. | tag camera fill out an incident report | 1935 Hours [redacted] said fill out incident report tag camera Operator continued in service. No missed service |
| INX - Intoxicated Passenger | 1488942 | 4112/2023 22:06 | McDowell Rd & 46th St, Phoenix, AZ 85008, USA | 5629 | | WEST | | | | Operator reported he kicked a male passenger off the bus for drinking a beer. The passenger started throwing rocks at the bus and hitting the doors. Operator pulled away to safety and reported there is no damage to the bus and the guy is running W8 toward the bus he is wearing Orange shirt, brown pants, red hat. | tag camera fill out an incident report | 2110 Hours PD called and advised. PD will go out. |
| 0TH - Incidents Ottler | 1489073 | 4/13/2023 6:08 | Baseline Rd & 53rd In, Phoenix, AZ 85339, USA | 5194 | | NORTH | | 0 | 0 | Operator called@502toadvisethathis bus was on fire. Operator stated that he had a eady called fire department to come out to the bus. | Operator advised to power off bus and get away from the bus. Called sup@506 Called maint@506 Called Duty@523 Called disp @525 Samed called back@524- fire is out. waiting on a tow truck Tow arrived as of 750. | Service lost (engine fire) |
| DISP - Disruptive Passenger | 1489118 | 4/13/2023 7:11 | 51stAv& Thomas Rd, Phoenix, AZ 85035, USA | 5040 | | SOUTH | | 25 | 0 | Operator reports a disruptive pas.senger hit the glass on the top of door and spider cracked if. | Contacted 911 @0611hrs and reported the incident and the location of the bus. Contacted SUp H[redacted] @0609hrs and reported the incident sup is in route. Contacted [redacted] with west maintenance @0613hrs and advised them of the criminal damage. Contacted Shakina in west dispatch and reported the damage and location as well. Passengers were transferred to bus 5040 from 5606 at 51st Ave & Olive Ave NB. | RIH was put on the route to continue service from 51st Ave & Van Buren ST NB. Operatorv.;u relive R/H at SlstAve & Bethany Home Rd. Service interruption. Associated incidents for additional missed service. |
| DISP - Disruptive Passenger | 1489158 | 4/13/2023 7:46 | Buckeye Rd & 35th Av, Phoenix, AZ 85009, USA | 5193 | | WEST | | | | Operator advised to disregard as the passenger exited the bus. | Operator advised to tag cameras and complete an IR | |

| | | | | | | | | | | | | |
|---|---|---|---|---|---|---|---|---|---|---|---|---|
| ILL-OperatorIU/ Injured | 1489340 | 4/13/202310:17 | 7210 E McOowell Rd, Scottsdale, AZ 85257,USA | 8130 | [redacted] | Unknown | | | | Operator reports she spoke with dispatch, and they are going to have [redacted] relieved in route. | Operator reports she needs to be relieved but does not need paramedics. Contacted [redacted] with west dispatch@0919hrs and was advised [redacted] was going out in a car to relieve the operator. | Relief operator has made itto the bus and relieved [redacted] @0937hrs. No Se-Mee Lost. |
| 0TH - Incidents Other | 1489491 | 4/13/2023 12:55 | 1102 W Indian School Rd, Phoenix, AZ 85013, USA | 5187 | | WEST | | | | Operator stated that the bus stop at 11th street and Indian school is not there anymore. | | |
| BK - Bike left on Ilus | 1489563 | 4/13/2023 13:40 | 10685 WIndian School Rd #k, Avondale, AZ 85392, USA | 8129 | | Unknown | | 0 | 0 | Operator reported bike left on bus | Operator advised the next available supervisor will go pick it up. If it is claimed to have them fill out a white curtesy card, if not take it to lost and found. Galled [redacted] wtiowas unable to pick it up because he had a car not a van. Was unable to send available supervisor to pick up the bike | Bike was unable to be picked up as there were no available supervisors to get it. |
| CLNB -Sick llus, Spills, Soiled seats, Oirty Btls | 1489646 | 4113/202314:35 | Indian School Rd & 57th Av, Phoenix, AZ 85031, USA | 5048 | | WEST | | | | Operator stated that he has had a passenger threw up all over the llus. | | Contacted maintenance they do not have cleaners. Advised operator to head back to the yard and see dispatch for a new bus. Operator started at Central Ave & Indian School Rd @252PM Missed service made. |
| LST - Lost or Found Item | 1489784 | 4/13/202316:25 | 67th Av & Butler Dr, Glendale, AZ 85302,USA | 5625 | | NORTH | | | | Operator reported a woman left her ID on the bus. It is stuck between one of the seats and needs tools to get out | Called [redacted] Who said he won't be able to get it out and to see if maintenance can do it. Maintenance advised the bus be brought back to the yard so it can be taken out Operator advised to go to maintenance and theyv.;nget it out Operator returning to the yard at 75th Ave & lower Buckeye Rd@ 1702 | Operator started at Desert sky TC at 1817. operator is meeting the owner at one of the bus stops |
| FAR - Fare Dispute | 1489811 | 4/13/202316:36 | Van Buren St & 18th St, Phoenix, AZ 85006,USA | 5003 | | WEST | | | | Operator reported a Hispanic woman was re-fusing to pay, requested PO. | Before- description was given operator reported they got off the bus | Passenger got off the bus. operator tagged the camera |
| OISP - Disruptive Passenger | 1489852 | 4/13/202316:58 | 2040 EThomas Rd, Phoenix, AZ 85016,USA | 5030 | | WEST | | | | Operator stated that a passenger is being disruptive to everyone. | | operator gave a discription of passenger. Hispanic 20.25 mustache blue shirt ball cap Contacted pd about passenger on bus. Operator called back stating passenger got off the bus. Advised pd to cancel advised operator to tag camera. |
| FAR - Fare Dispute | 1489924 | 4/13/202317:42 | 83rd Av & Peoria Av, Peoria, AZ 85345,USA | 5617 | | NORTH | | | | Operator reported a passenger is refusing to pay and is not getting off the bus. He is African American wearing a black T-shirt and pants. has a black face mask that only reveals eyes and nose. Approximately between 19 and 20 yrs old, and heig)lt about 5'9. Operator is at W Peoria Ave | PO called and sending unit to the bus. Operator re-ported passenger got off the bus and got on another bus, unknown which bus. PO cancelled | Passenger got off the bus |
| PAS - Incident involving a passenger | 1490017 | 4113/202318:56 | 67th Av & Missouri Av, Glendale, AZ 85301,USA | 5017 | | NORTH | | | | Operator reported they accidentally closed the door on a kid who stuck his head out and the door closed on his head. | Operator was hard to understand at first but they said they would call back. When they did call llackthey explained what happened and that the passenger was mad and ge-ning off at the next stop. Operator hung up first time to take them there. Operator reported they got off at the stop. Operator advised to tag the camera and write a incident report. | Operator continued in service. |
| 0TH - Incidents Ottler | 1490052 | 4/13/2023 19:30 | Van Buren St & 24th St, Phoenix, AZ 85006,USA | 8128 | | WEST | | | | Operator reported two passengers on the bus fighting, requesting PO at Van Buren & 24th St | PD called, operator reported passenge-rs got off the bus, PO cancelled. Operator reported blood on the bus, advised to return to the yard. During cancellation of trip, operator appears to have continued in service to 67th Ave & Van Buren St | Operator returned to the yard, operator was on last trip of the day |
| STO - Incident at bus stop | 1490067 | 4/13/202319:53 | 112 N 32ndSt, Plloenix,AZ.85034, USA | 5003 | | | | 0 | 0 | Incident at a Bus Stop- Phoenix P.O report a person robbed someone at the bus stop and to hold bus 5003 at 24th St & Van Buren EB. | Tag Camera | P.D called back again. Operator will standby ay32nd Place and Washington. Operator was able to continue on route on time. |
| 0TH - Incidents Other | 1490142 | 4/13/2023 22:29 | 75th Av & Van Buren St, Phoenix, AZ 85353,USA | 5017 | | SOUTH | | 0 | 0 | Op. reports mirror clipped by truck. Op. reports no injuries, and no damage found. | Camera tagged. OP. advised to hold location and wait for road supervisor. No road supervisor available at this time. | supervisor [redacted] reported as tong as there is NO DAMAGE the operator can continue seMce. Op. will make an incident reports after route. Service Interruption |
| FAL- Passenger Fall NOT requiring Medical | 1490448 | 4/1412023 9:50 | Arrowhead Mall North Mall Entrance, Glendale, AZ 85308, USA | 5199 | | | [redacted] | | | Operator texted in passenger fall and did not respond to OCC calls. | OCC called operator over speakers and advised to call OCC. OCC got ahold of operator@802-Operator answered and reported that he waited a couple of minutes then exited the bus to 10-100 (did not send message) Passenger refused all medical and left the bus. Per Supervisor. operator to tag cameras and complete an IR. | Operator resumed seMce |
| ILL- Operator I U / Injured | 1490516 | 4/14/202310:54 | 1470 N Dysart Rd, Avondale, AZ 85323,USA | 5016 | | WEST | | | | Operator requesting off route, refused medical and is able to continue on route until dispatch send relief out. Dispatch [redacted] was notified. | Advised dispatch will send relief driver to take over the route. | Operator proceed on route. Dispatch send Operator [redacted] to take over route. |
| CLNB -Sick llus, Spills, Soiled seats, Oirty Btls | 1490603 | 4114/202312:22 | Pima Park, Scottsdale, AZ 85251, USA | 8137 | | Unknown | | 0 | 0 | Operator called to re-port that there was an ADA passenger that may have defecated himself while on the bus. Pas.sengers are complainingofabadsmellbutnotreportingfeces. | Calleddisp@1122 Called maint@U300perator reported that he has not seen any biohazard on the bus at this time, but the smell is very strong. Passenger is trying to get to 91stAve. Operator was advised to drop off passenger if there is no biohazard, then 10-19 immediately and park the bus at the fuel island. Re-lief to take out new bus. | No service lost at this time |
| CLNB - Sick llus, Spills, Soiled seats, Oirty Btls | 1490661 | 4/14/202313:03 | 2030 EThomas Rd, Phoenix, AZ 85016,USA | 5603 | | WEST | | | 1 | operator reported that the there is vomit in the back of the bus and that he only has a couple of passengers on the bus and they will get off at centrat he is at 7th St atthis time | notified maintenance that the bus is coming back to the yard for bio hazard vomit Notified dispatch that the bus is coming back to the yard for a bio hazard and the relief v.;u take out another bus | service interruption. The relief v.;n take out a bus |
| ILL- Operator I U / Injured | 1490674 | 4/14/202313:11 | McOowell Rd & 107th Av, Avondale, AZ 85392, USA | 8114 | | EAST | | | | Operator reported that he needs to be relived, he needs to go to a doctor or urgent care, he is feeling miserable. Operator reported he doesn't need medical. | Advised operator doe she need medical attention and could he operator the vehicle back to the yard if he needed to. Advised operator that dispatch would be contacted. [redacted] in dispatch reported that she would send a relief operator out to the bus. Advised operator to continue to 43rd Ave & McDowell, relief will intercept him there. | Operator got relieved at 43rd Ave & McDowell Rd by operator Terry Lewis. |
| NPS- Incident NON Passenger | 1490756 | 4/14/202314:09 | 75th Av & Camelllack Rd, Phoenix, AZ 85033, USA | 5272 | | | | | | Operator reported when they pulled into the bus stop there was a mixed male with curly hair, wearing a grey shin hitting another person at the bus stop, also noted that he as.sualted another lady that was tryng toge-ton the bus | Advsie operator to tag camera and will call PD | PO in route also reached out to road sup [redacted] advise the passengers decline medical attention and the passenger left on foot near the canal behind 7-11 before PD arrived. Operator continued in service to make relief was advise to make a incident once back in the yard |
| ILL- Operator I U / Injured | 1490901 | 4/14/202316:04 | 43rd Av & Thunderbird Rd, Phoenix, AZ 85051, USA | 5193 | | SOUTH | | | | Operator reported having a famity emergency and is requeting to go off route | Advised operator will reach out to their dispatch | [redacted] in dispatch advise will send out a relief driver [redacted] to 43rd and lower Buckeye to relieve operator relief operator made it 43rd and lower Buckeye at 1600 and took over route |
| OISP - Disruptive Passenger | 1491128 | 4/14/202317:58 | Van Buren St & 28th St, Phoenix, AZ 85008,USA | 5017 | | WEST | | | | Operator reported an elderly female passenger got on bus and refused to pay fare. reported he has had numerous problems 'Mth this passenger in the past | Advise will reach out to PD and to tag camera | Notified PD Operator re-ported 1656 PO did remove passenger off the bus and will be continuing in route |

| | | | | | | | | | | | |
|---|---|---|---|---|---|---|---|---|---|---|---|
| INX - Intoxicated Passenger | 1491394 | 4/14/2023 21:45 | McDowell Rd & 19tll Av, Phoenix. "7. 85007,USA | 5031 | [redacted] | EAST | | | Operator reported he had an intoxicated passenger but he got off the bus. Operator does not want PD | Tag Camera fill out a incident report | Operator understood and continued in service. |
| DISP - Disruptive Passenger | 1491395 | 4/14/2023 21:49 | 1841 W Van Buren St, Phoenix, AZ 85007,USA | 5055 | | WEST | | | Operator reported she kicked a passenger off the bus for smoking a vape pen. operator does not want PD | Operator was adVised to tag the camera and fill out an incident report | Operator understood and continued in service. |
| ILL- Operator ILL/ Injured | 1491409 | 4/14/2023 22:06 | 43rd Av & Lower Buckeye Rd, Phoenix, "7. 85009, USA | 5053 | | SOUTH | | 0 | 1 | OPerator reported she does not feet good. | Advised will contact dispatch Notified [redacted] in dispatch and asked if i could use the stage bus | Back in service at 2134hrs |
| SLP - steeper | 1491453 | 4/15/2023 0:09 | Indian School Rd & 107th Av, Phoenix, "7. 85037, USA | 5022 | | WEST | | | | Operator reported he has a native female passenger sleeping in the rear of the bus. Operator is at the end of the tine. Operator asked her to get off and she refuses. No -weapons she is wearing all black. | Operator advised to tag the camera, open the doors. When PD/FD amves and removes the passenger give a back in service. If the passenger gets off on there own call back so I can cancel PO/FD. Fill out an incident report wtlen back in the yard. | 2310 PD called and advised, PD is responding. 2326 Hours PO arrived and removed the passenger from the bus. Operator deadheading back to the yard. |
| INX - Intoxicated Passenger | 1491653 | 4/15/202310:38 | 1607 N Dysart Rd, Avondale, "7. 85392,USA | 8137 | | Unknown | | 0 | 0 | Operator reported that an intoxicated seems to be very out of it and retusingtoexitthebus | CalledPD@941 | |
| 0TH - Incidents Other | 1491681 | 4115/202311:35 | 315 S 79tl1 Dr, Phoenix,""1.85043, USA | 5184 | | Unknown | | 0 | 0 | Operator reported that at95thAve& McDowell EB there is a postal van sitting there with flashers on since this morning (approx 7am) | Called PD @1036- advised that the vehicle could be broken down and waiting on a tow because only they can tow the vehicle. | Operator continued in service |
| LST - lost or Found Item | 1491693 | 4/15/202312:10 | Thomas Rd & 30th St, Phoenix, "7. 85016,USA | 8139 | | EAST | | 0 | 0 | Operator stated that they had a passenger to bring them a blue backpack that had some alcohol in it. | Called Sup @ 1122 - going to meet up v.;th bus when they get close< to the west valley. Advised that a sup will meet them in route. | Operator continued in service-. No service lost |
| 0TH - Incidents Other | 1491809 | 4/15/202314:43 | Thomas Rd & 91st Av, Phoenix, AZ 85037,USA | 5006 | | EAST | | | | Operator reports passengerwtleelchair has no brakes but he did put all4 securements on him. | Advised it is ok for him to ride. | No missed service. |
| 0TH - Incidents Other | 1491979 | 4/15/202318:17 | McDowell Rd & Pima Rd, Scottsdale, ""1.85257,USA | 5026 | | Unknown | | 0 | 0 | OPerator advised that he wanted to do the Rt 17 EB turnaround with a passenger Yttlom is lost and partially blind and needed to be dripped off on 7th st and McDowell Rd | Advised to let me know wtlen back in service to ensure the turnaround was okay | OPerator continued in route |
| DISP - Disruptive Passenger | 1492069 | 4/15/2023 20:37 | Indian School Rd & 75th Av, Phoenix. ""1.85033,USA | 8122 | | EAST | | | | OPerator reported a man will not exit bus he is intoxicated and bleeding from his eye | Notified PD 1940hrs Passenger exited bus PO was cancelled | Operarator advised will proceed wtlen he moves a safe distance from bus Resumed service- 1943hrs |
| DISP - Disruptive Passenger | 1492127 | 4/15/2023 22:37 | McDowell Rd & 44th St, Phoenix, "7. 85008,USA | 5185 | | WEST | | | 1 | OPerator reported a Man would not pay fare and not exit the bus. Passenger took trash can off the bus and | Getting information to provide to PD. Advised to tag camera as I call PD Passenger exited PD not called Passenger took trash can at 2137hrs and throw it at the bus. Sup E. Turner came and viewed the bus and advised there was No damage | Operator continued in service Dead Headed to the end of route to begin ES at 99th ave McDowell Rd |
| CLNB - Sick bus, Spills, Soiled seats, Dirty BUs | 1492128 | 4/15/2023 22:38 | 67th Av & Paradise Ln, Glendale, "7. 85382,USA | 5042 | | SOUTH | | 0 | 1 | OPerator advised that there was vomit by the front door. | OPerator heading back to have bus cleaned. | Back in service at 2230hrs 67th Ave and Vanburen st |
| OISP - Disruptive Passenger | 1492152 | 4/15/2023 23:44 | 298 N 83rdAve, Tolleson,""1.85353, USA | 5007 | | WEST | | | | Operator reporting disruptive passenger demanding a bus pass and did not pay fare and brushed up on the operator requesting for a pass. Also a steeping passenger v.1!o is cannot wake up | NOtified PD who is in route. Operator not on the bus due to afraid of the passenger. Disruptive passenger exited bus and PO removed Sleeper off the bus | Bus will continue in service |
| STO - Incident at bus stop | 1492308 | 4/16/202312:42 | Van Buren St & 27th Av, Phoenix, "7. 85009,USA | 8124 | | WEST | | | | Operator reported that a woman was sitting at the bus stop because she was not feeling well and having difficulty standing. | Called paramedics @1142 Operator advised he told the woman to stay there for paramedics before he took off | Operator continued on before OCC could call |
| IST - lost or Found Item | 1492334 | 4/16/2023 13:36 | Thomas Rd & 67th Av, Phoenix, "7. 85035,USA | 8126 | | EAST | | | | Operator stated that someone left a v.ifi router on the bus that has the letters DC on them. | Advised to hold on to it and see if anyone picks it up before end of route and if no one picks it up to bring it to disp. Also stated that customer service will be notified. | Operator continued in route. No service lost. |
| ADA - Incident ADA Related | 1492341 | 4/16/202313:49 | 67th Av & Bethany Home Rd, Glendale, "7. 85301, USA | 5034 | | SOUTH | | | | Operator reported they did not board a ADA passenger because he had a battery out. Operator reported they have had issues with the same person before. | OperatOf advised to tag the camera and write an incident report. | Operator tagged the camera and continued in service |
| SLP -steeper | 1492371 | 4/16/202314:38 | 51stAv& BaseUne Rd, Phoenix. "7 85339,USA | 8108 | | SOUTH | | 0 | 0 | Operator requested PD for a sleeper that will not exit the bus. | Stand by for PD, it the passenger exits prior to PO arriving send an RTT. tf PO remove person from bus send a 10-8 and continue in route. Tag the camera and complete an incident report. | PO arrnved. removed the person from the bus. Operator continued in route without service interruption. |
| MED- Pas.senger/Ope.rator Needs Med Attention | 1492375 | 4/16/202314:42 | McDowell Rd & 22nd p Phoenix, "7. 85006,USA | 5021 | | WEST | | | | Operator does not know where ADA is getting off and says they are having a medical issue | 200 said he is off the bus and was Fighting the paramedics, s'Minging his arms at them Operator advised to start at 99th Ave & McDowell | Operator started at 99th Ave & McDowell Rd@1454 |
| 0TH - Incidents Other | 1492381 | 4/16/202314:53 | Thomas Rd & Central Av, Phoenix, ""1.85012,USA | 8110 | | WEST | | | | Operator refused service to a woman who was smoking wtlen getting on the bus and was wearing black lace see through dress | OperatOf advised to tag the camera and write an incident report | Operator tagged the camera |
| OISP - Disruptive Passenger | 1492403 | 4/16/202315:38 | Indian School Rd &83rdAv, Phoenix, ""1.85033,USA | 8136 | | EAST | | | | Unable to contact operator Operator later called by phone, reported they had a disruptive passenger, but they got off the bus. | Operator was asked if they tagged the camera. Operator reported theyforgotto, operator advised to note the time it occurred and write an incident report. | Operator will write an incident report |
| IST - lost or Found Item | 1492433 | 4/16/202316:15 | Union Hills Cr &43rd Av, Phoenix, AZ 85308,USA | 5052 | | NORTH | | | | Operator reported a green apple phone left on the bus | Operator advised to have owner fill out a white curtesy card if claimed and if not to take itto lost and found at end of the day. | Operator will hold onto the phone until it is claimed or will bring it to lost and found |
| NPS- Incident NON Passenger | 1492448 | 4/16/202316:33 | Thunderbird Rd & 51st Av, Phoenix, ""1.85304,USA | 5243 | | NORTH | | | | Operator reported a non passenger requested Paramedics | Paramedics called and sent to 51st and thunderbird. Operator reported wtlen they did their turnaround the person was no longer there. Paramedics cancelled. | Paramedics were cancelled, operator continued in service |
| STO - Incident at bus stop | 1492675 | 4/16/2023 22:30 | S1stAv & Van Buren St, Phoenix, AZ 85043,USA | 8108 | | NORTH | | | | Incident at a Bus Stop-Operator report there is a car on fire at 51st Ave & Van Buren on the NE corner. | Operator will let the passengers off on the SE corner of 51stAve & Van Buren. | Operator will let the passengers off on the SE corner of 51st Ave & Van Buren. 911/fire Dept was already on the way to the car fire. |
| STO - Incident at bus stop | 1492684 | 4116/2023 23:27 | McDowell Rd & 52nd St, Phoenix, "7. 85008,USA | 8138 | | WEST | | 0 | 0 | Operator reported: A disruptive passenger/threating behavior: he had previously incident that passenger pulled out a knife and threatened the operator. | advised the operator to tag the camera and fill out an IR advised the operator to give me a disruption of the disruptive passenger: Hispanic male/purple hoodie and grey jeans: | spoke to :911 Igavethe controller the neoessaryinformation: Spoke to: earnest/sup: gave the necessary information about the issue with the bus: headed to the location: headed back to the yard: damage front door: PD: made contact with operator and gave IR#: |
| DISP - Disruptive Passenger | 1492767 | 4/17/202313:41 | | 5622 | | Unknown | | 0 | 0 | Operator reported that there was 2 passengers being disruptive and disrespectful towards her over her asking them to keep their voice down and not yell | Passengers exited the bus while on the phone with OCC Operator to tag cameras and complete an IR | |
| MED- Passenger/Operator Needs Med Attention | 1492779 | 4/17/202313:50 | | 5196 | | Unknown | | 0 | 1 | Operator requested paramedics because a passenger seems to have had a seizure and fallen on the bus. | Paramedics notijied @1004 | Service lost (passenger need med) |
| DISP - Disruptive Passenger | 1492919 | 4/17/2023 15:00 | 3808 W Adams St, Phoenix, "7. 85009,USA | 5018 | | | | 0 | 0 | Operator reported a passenger got off the bus and was playing load music, they asked him to turn it down and the passenger u;ed to offer him two dollars. Operator refused and told them they need to turn it down or he will have to leave the bus. Passenger said it was because they are black. Passenger got off the bus | Operator advised to tag the camera and write an incident report. | Operator tagged the camera |

| | | | | | | | | | | | | |
|---|---|---|---|---|---|---|---|---|---|---|---|---|
| CLNB - Sictc bus, Spills, Soiled seats, Dirty Btls | 1492936 | 41171202315:19 | 67th Av & Thomas Rd, Phoenix, AZ 85033,USA | 5646 | [redacted] | NORTH | | 0 | 0 | Operator reported a passenger snuck on a open cup of liQuor and it was spilled onto the floor, a passenger almost slipped. | Operator advised to re-turn to the yard Operator returned sometime around 1447 | Operator now in bus 5616@ 1501 Operator advised to start at 67th Ave & Camelback 1556 |
| 0TH - Incidents Other | 1493425 | 4/1812023 0:29 | McDowell Rd & Central, Phoenix, AZ 85004, USA | 8115 | | WEST | | 0 | 0 | Op. reports male passenger requesting PD. Op. reports the male passenger says he was robbed by other passengers on another EB Rt 17 bus. | Camera tagged. Standby for PD. | Police responding. Mate passenger assisted by PO. No communication with operator (Op. didn't answer radio). SeMCe oontinued |
| FAR - Fare Dispute | 1493452 | 4/1812023 5:05 | 4259 W McDowell Rd, Phoenix, AZ 85009, USA | 5007 | | EAST | | | | Driver called said he had a fare dispute, but it is fine now. | Advised the driverthat is 10-4 continue in seMce. | |
| MEO - Pas.senger/Operator Needs Med Attention | 1493567 | 4/1812023 6:43 | | 8108 | | Unknown | | | | Operator stated that a guy got off the bus and while walking in front of the bus noticed that the guy grabbed onto the bike rack and then started walking back towards the bus and then passed out next to the bus and wanted to get medial over to him. | Advised operator to tag cameras and do an IR wflen they get back to the yard to document everythingthat happened. Called 911@ 1042-Sending Paramedics. | Operator Continued back in service @44th St & Thomas |
| CLNB - Sick bus, Spills, Soiled seats, Dirty Btls | 1493707 | 41181202 3 7:12 | | 5625 | | Unknown | | | | Operator stated that a guywasgetting off the bus and turned around and spit on the bus by the steps and the operator stated it looked like it has some snot in it as well | Called Disp and advised them that the bus is coming back to be cleaned due to a biohazard. Called Maint and advised them that the bus is ooming back due to a bio hazard. | Operator continued back in service at 67th Ave & Thomas. Service lost. |
| 1ST - Lost or Found Item | 1493611 | 4/1812023 7:57 | Btlckeye Rd & 11th St, Phoenix, AZ 85034,USA | 5182 | | WEST | | 0 | 0 | Operator calls and informs she has returned a wallet to the owner that cnstomer service had called in. | | Customer seMce informed. |
| BUS- Incident involving a bus | 1493726 | 4/1812023 9:12 | | 8123 | | Unknown | [redacted] | | | Operator called in to say they had found a needle on the bus and wanted to have a sup come and remove it as they did not feet comfortable touching it | Called Sup [redacted] to see if they can come and remove it from the bus since it was wrapped up and the operator did not feel comfortable touching it. - SUp removed the needle. | Operator continued back in service. |
| LST - Lost or Found Item | 1493813 | 4/18/202311:15 | 67th Av & Glendale Av, Glendale, AZ 85301,USA | 5271 | | SOUTH | | | | Driver called said he found a cell phone an girt cell it is red and glitter on it. | Advised the drtverto give the passenger a witness statement if they return for their item. If not the please turn in at the end of the shift. | |
| FAR - Fare Dispute | 1493827 | 4/18/2023 11:25 | Van Buren St & 17th Av, Phoenix, AZ 85007,USA | 5030 | | WEST | | | | Operator reports a passenger refuse to pay fare and is trying to board with an expired card. | Advised the operator to tag the camera, open the doors, stay inside the driver barrier and give a description of the passenger for PD. | Operator reports the passenger disembarked and is in seMce. NO Service Lost. |
| 0TH - Incidents Other | 1493925 | 4/18/2023 13:27 | 49th Av & Thunderbird Rd, Phoenix, AZ 85304, USA | 5613 | | NORTH | | 0 | 0 | Operator reports a man on the bus masturbating. | Operator inquiring what can be done. Advised the operator to do a incident repon but calling POwillnotdoanygoodwtlen the man isatreactyoff the bus and not in sight. | Advisedto callwtlenhe ison the bus so that PO can be notified. |
| NPS - Incident NON Passenger | 1494078 | 4/18/2023 15:38 | 83rd Av & Thunderbird Rd Peoria, AZ 85381,USA | 5033 | | SOUTH | | | | OPERATOR REPORT BLACK MALE ABOUT 18-20 YRS OF AGE IS THREATENING TO THROW A BIG ROCKATTHE BUS. | ADVISED I WILL NOTIFY PD AND AS THE OPERATOR WAS GIVING ME A DESCRIPTION O f THE MALE SUBJECT HE STARTED PUTTING THE ROCKS DOWN. ONCE HE HAD NO ROCKS THE OPERATOR LEFT THE AREA. | NO MISSED SERVICE. |
| LST - Lost or Found Item | 1494325 | 4/18/202318:47 | 75th Av & Indian School Rd, Phoenix, AZ 85033, USA | 5619 | | SOUTH | | | | operator reponed: black cell phone was found: | adVised the operator to secure the Item(s) and turn it in at the end of the day to dispatch or if a person claims the item use a curtesy card a receipt | issue solved: |
| FAR - Fare Dispute | 1494362 | 4/18/2023 19:36 | Van Buren St & 7th Ave, Phoenix, AZ 85007,USA | 5044 | | EAST | | | | Operator reponed that he had a gentlemen put in 4 bucks, but it was on single ride, and it didn't spit out a ticket. It put it down as 2 single rides, operator wants to know if there is a way to get a ticket out manually. | Advised operator. he can't manually print a pass. Advised operator to use a courtesy pass. Advised operator to ask the passenger where they are gettingoff at. Advised operator moving forward, if he doesn't have any courtesy pas.ses, the farebox shouldn't be in service. Advised operator that a road supervisor can intercept him. | Operator continued in service, didn't respond where the passenger wad exiting at. No supervisor was contacted. |
| DISP - Disruptive Passenger | 1494510 | 4/19/2023 0:54 | Van Buren St & 4th Av, Phoenix, AZ 85003,USA | 8109 | | WEST | | | | Op. request the police to remove a female passenger. | Camera tagged | Op. reportS the female pas.senger exited the bus. Service continued |
| SOOS - Smoking drugs on bus | 1494512 | 4/19/2023 1:03 | 2106 W Van Buren St, Phoenix, AZ 85009,USA | 8109 | | WEST | [redacted] | | | Op. reports he has a headache from a passenger smoking Fentynol. Operator declined medical attention. Operator request assistance. | Op. advised to open 'Mndows for ventilation. Operator and passengers advised to step off the bus for fresh air. | SUpeMsor [redacted] responding. supervisor repons he's taking R/H [redacted] Mth him to complete the current WB trip. 24:40 Supervisor & R/H arrrved. The Original operator will be driven back to the garage. SeMce continued. |
| OISP - Disruptive Passenger | 1504793 | 4/19/202317:32 | 43RD Ave & Medlock Dr, Arizona, USA | 5040 | | SOUTH | | 0 | 0 | Operator requested PD for a disruptive male passenger. | Stand by for PD, it the passenger exits prior to PO arriving send an RTT. if PO remove person from bus send a 10-8 and continue in route. Tag the camera and complete an incident report. | Passenger exited the bus as call was being placed to PD. Operator continued in route with no service interrruption. |
| 0TH - Incidents Ottler | 1504876 | 4/19/2023 18:49 | Indian School Rd & 67th Ave, Phoenix, AZ 85033, USA | 5602 | | | | | | Operator pressed incorrect text - disregard | | |
| MED- Pas.senger/Operator Needs Med Attention | 1504959 | 4/19/2023 20:39 | 405 N 79th Ave, Phoenix. AZ 85043, USA | 5617 | | NORTH | [redacted] | 0 | 0 | Operator reponed that there is a passenger who is requesting EMC, she believes her wrist is sprang. Operator reported that her wrist is swollen. | Advised operator to tag camera. paramedics would be contacted and a supervisor. Road supervisor [redacted] advised to have the operator tag camera and create an IR, if paramedics transport the passenger than he would come. | Phx paramedics contacted at 14:40hrs and they referred us to the Reservatiou paramedics [redacted] at 14:43hrs. Operator reported the passenger will be transponed to the Reservation to get X-rays. Roaf supervisor [redacted] responding, He reported the operator is going out of service and cannot drive the bus or the supervisor vehicle. he had to take him back to the yard for a drug test. [redacted] in diaspatch notified and will go out with another operator to get the bus. Operator [redacted] going out in bus 5618. Operator will stanthe NBtripat51stAve&Van Buren Stat 19:35hrs. |
| FAL- Passenger Fall NOT requiring Medical | 1504960 | 4119/2023 20:39 | 405 N 79th Ave, Phoenix, AZ 85043, USA | 5617 | | NORTH | [redacted] | 0 | 0 | Operator reponed that he hit the brakes hard because a car got in front of the bus and he hit the brakes hard, a oouple of passengers fell Operator reported some may be bruised but he asked them twice if they need medical. nobodij said anything. Operator reported 2 passengers got off the bus already and the other passengers are still on the bus but don't want medical | Advised operator to tag camera and hold location wtlile a supervisor in contacted. Road supervisor [redacted] reponed if the passengers don't want medical, have her operator tag the camera and continue in service. Create an IR. | Operator coutinuing in service, camera tagged, and will create an IR. |
| SOOS - Smoking drugs on bus | 1505014 | 4119/2023 23:22 | Thomas Rd & 51st Av, Phoenix, AZ 85031,USA | 8109 | | WEST | | 0 | 0 | Op. reports a passenger smoked drugs on his bus. Op. reports all windows open, all pas.sengers have exited the bus for fresh air. OP. declined medical attention. Op. repons he feels okto continue route. | Allow bus to ventilate. Send back in service when cleared. | 22:25 SeMce continued |
| FAR - Fare Dispute | 1505121 | 4/20/2023 6:59 | Van Buren St & 21st Av, Phoenix, AZ 85009,USA | 5031 | | EAST | | | | Operator reports a passenger on the bus refuse to pay fare and disembark. | When the operator was contacted, OCC was advised to disregard the issue and been taken care off. | Operator was advised to continue in seMCe and tag the camera. |
| CLNB - Sick bus, SpiUs, Soiled seats, Dirty Btls | 1505265 | 4/20/2023 8:47 | 43rd Av & McDowell Rd, Phoenix, AZ 85035,USA | 5606 | | SOUTH | [redacted] | | | Driver called said that someone spilled some Beer on the bus. | Advised the driver I will have a supervisor come and meet the bus to clean the beer up off the bus. Called supervisor [redacted] o meet with the bus and clean the beer off the bus. | [redacted] called said the bus is clear at957 |
| 0TH - Incidents Other | 1505330 | 4/20/2023 9:46 | Indian School Rd & 32nd St, Phoenix, AZ 85016, USA | 8126 | | WEST | | | | Driver called said a passenger was on the route 35 and she popped her knee and she was calling | Advised the driver unless the passenger is asking for the fire department he can continue in seMce. | |
| ILL - Operator ILL/ Injured | 1505416 | 4/20/2023 11:40 | 5003 E McDowell Rd, Phoenix, AZ 85006,USA | 5625 | | WEST | | | | Operator requests off route due to his restless leg. | Contacted [redacted] with west dispatch @1041hrs and was advised she was sending a relief operator out in a relief car. | Relief operator [redacted] |

| | | | | | | | | | | | | |
|---|---|---|---|---|---|---|---|---|---|---|---|---|
| 1ST - Lost or Found Item | 1505461 | 4/20/202312:21 | 3000 N 93rd Ave, Phoenix. AZ 85037,USA | 5609 | [redacted] | | | 0 | 0 | Operator reports a key ring with house etc keys Lefton bus. | | Operator will turn in to L&F unless claimed by owner beforehand. |
| ST0 - Incident at bus stop | 1505497 | 4/20/2023 13:02 | McDowell Rd & 12th St, Phoenix. AZ 85006,USA | 5242 | | EAST | | 0 | 0 | Operater reports a man off the bus was having a seizure. | | Operator called 911 with her personal phone. |
| FAR - Fare Dispute | 1505701 | 4/20/2023 15:34 | McDowell Rd & 67th Av, Plloenix. AZ 85035,USA | 5625 | | EAST | | | | Operator reported that a passenger put a $5 bill in the fare box, and it didn't print a pass. Operator reported that he doesn't have any courtesy pas.ses. The passenger is getting off at 51stAve. and will be going to Glendale. | Advised operator does he have courtesy passes. Advised operator we don't have any supervisors. Contacted the 51 NB, no response. Advised operator to refer the passenger to customer service for a refund | |
| 8IK. Bike left on bus | 1505936 | 4/20/202318:16 | 83rd Av & Camelback Rd, Phoenix, />Z.85033,USA | 5622 | | WEST | | | | operator reported a black and green husky bike was left on the bus | | Notified [redacted] adVised will meet operator at central and Thomas to retrieve bike |
| ILL. Operator I U / Inured | 1506058 | 4/20/2023 20:47 | 5810 EVan Buren St, Phoenix. AZ 85008, USA | 8122 | | EAST | | 0 | 0 | Operator reported she may have the stomach bug she is on her layover. She is going to oontinueto 83 anddecide if she can continue. Operator will call back. | Call back at 83rd Ave & VS and report if you need off RT. | 2006 Hours [redacted] in dispatch was advised. 2104 Hours Called the operator to make sure she was okay and asked if she was going to ROR. Operator reported she only has a round trip and will push through. Operator was advised to call if something changes. [redacted] in dispatch was updated. |
| 500B. Smoking drugs on bus | 1506062 | 4/20/2023 20:53 | McDowell Rd & 99t1 Av, Avondale, AZ 85392, USA | 8136 | | WEST | | 0 | 0 | Operator reported he pulled over and is airing the bus out someone was smoking drugs on the bus. Windows and doors are open. Medical was decUned. Passenger got off the bus without incident. | Air bus out well, continue in service wtlen readi. Tag camera fill out incident report. | 1958 Hours Supervisor [redacted] advised. 2001 Hours Email sent |
| 0TH - Incidents Other | 1506075 | 4/20/2023 21:27 | 3000 N 93rd Ave, Phoenix. AZ 85037, USA | 8128 | | | | | | Operator wanted to report a near miss. Operator said a vehicle pulled right in front of him and he had to stop hard. Operator and passengers are okay. | Tag camera fill out incident report. | Operator continued in S-eMce. |
| 1ST - Lost or Found Item | 1506110 | 4/20/2023 23:11 | | 8127 | | Unknown | | 0 | 0 | Operator reported he found a pair of prescription gt.asses on the bus and will turn them into dispatch. black and red arms metal frame with black frame. | turn into lost and found at dispatch | operator understood and will follow instruction. |
| FAR - Fare Dispute | 1506123 | 4/20/2023 23:48 | 51stAv& Baseline Rd Phoenix. AZ 85339, USA | 5196 | | SOUTH | | | | Operator reported she has a irate female passenger wearing a blne dress. the passenger got mad because the operator when got on the bus she went straight to the back and didn't pay fare. The operator told her she needs to come pay her fare. The passenger became irate and started to cuss at the operator then started arguing with another passenger. Pas.senger was acting like she was going to light cigarette s the operator asked her to get off. The passenger refused. Operator want PO. | Tag Camera fill out incident report | 2248 Hours PD arrived and removed the passenger. Operator moved up to the next stop. No missed service. |
| 0TH - Incidents Other | 1506127 | 4/21/2023 0:02 | Pima Park, Scottsdale, AZ 85251, USA | 5625 | | | | | | Operator reported he has a passenger on the bus and he is at the end of the line. Passenger is scared to get off she is a littte older. | Operato,wasadvised he can take her up a little further and drop her off and to call back with the location he drops her. | 2314 Hours Operator called back and then re-ported he drove up to scottsdate Rd and now she is saying she needs to be closer to a hospital The passenger refused medical and the operator doesn't know what she wants. Operator was advised i was calUng PO to have them remove and help her. Operator is to give a back in service when they remove the passenger. Tag camera fill out a incident report. 2319 Hours PD arrived. 2328 Hours operat0< reported PD took the pas.senger off the bus and will help her. 2340 Hours [redacted] in dispatch was adVised of his late return, |
| ADA. IncidentADA Related | 1506367 | 4/21/2023 8:50 | Van Buren St & 7th Av, Phoenix. AZ 85007, USA | 5190 | | EAST | | | | Operator reported decUned service to ADA Passenger due to bodily fluid is coming out of his chair, no shirt or shoes. | Advised to tag camera and wire an IR | |
| OISP - Disruptive Passenger | 1506392 | 4/21/20239:21 | Indian School Rd & 87th Av, Phoenix, />Z.85037,USA | 8108 | | EAST | | | | Operator reported disruptive passenger refused to pay or get off the bus, 911 was called,, while in the phone Operator reported individual get off the bus. 911 was cancelled | Advised to tag camera and write an IR | individual get off the bus. 911 was cancelled |
| LST - Lost or Found Item | 1506419 | 4/21/2023 9:55 | 3331 W Thomas Rd, Plloenix, AZ 85017, USA | 8112 | | WEST | | 0 | 0 | Apr 21, 08:52AM [redacted] Good Morning, a customer left a beige purse on block 2118. Please check Mth the operator and let us know, thank yo u | Operator has purse secured | Customer service advised |
| ILL- Operator I U / Injured | 1506650 | 4/21/2023 13:53 | Indian School Rd & 22nd St, Phoenix, AZ 85016, USA | 5059 | | EAST | | | | Operator reported that she needed to be relieved, she has a famity emergency. Operator reported that she can drive the bus back. | Advised operator that dispatch would be contacted. [redacted] in dispatch reported that they will send someone to incept the operator and relieve her. | Operator reported at 13:22hrs to cancel the car, they haven't made it out there yet and she got someone to handle it already. Dispatch notified that operator canceled the vehicle, operator will let the re-lief know to return back to the yard. |
| FAL- Passenger fall NOT requiring Medical | 1507146 | 4/21/2023 21:46 | Indian School Rd &Central Av, Phoenix, AZ 85012, USA | 5624 | | EAST | | 0 | 0 | operator reported: that passenger was steep and fell out of the seat and refused medical attention: and left the bus: | advisedtheoptotagthecamera and fill out an IRatthe end of the shift: advised the road sup:Harrold said fill out an IR at the end of the shift: | Spoke to: [redacted] gave the necessary information about the issue with the bus: tagthe camera and fill out an IR at the end of the shift: Issue solved |
| 0TH - Incidents Ottler | 1507204 | 4/21/2023 23:46 | 1350 W Van Suren St, Phoenix, AZ 85007, USA | 5622 | | WEST | | | | operator reported: that person is jumping in and out of traffic: | adVise-d the op did you hit anything or anyone: no: advised the op to continue in route and I'MU have PD check it out: advised the operator to tag the camera and fill out an IR at the end of the shift: | spoke to :9111 gave the controller the necessary information : issue sovled: |
| ST0 - Incident at bus stop | 1507303 | 4/22/2023 8:57 | 1148 E McDowell Rd, Phoenix, AZ 85006, USA | 5181 | | EAST | | | | Operator reports refusing a ride to a mobility aid passenger that had no shoes and socks and also had a largegapingwoundthatwas oozing. | Operator to tag camera and complete an incident report. | |
| INX - Intoxicated Passenger | 1507393 | 4/22/202311:50 | Desert Sky TC, Phoenix. AZ 85035, USA | 8110 | | WEST | | | | Operator stated that they have a passenger on the bus who is not wanting to wake up and is not respon.sive to the operator. | Called 911@ 1051- Sending paramedics | Paramedics showed up and removed pas.senge-r and operator continue inse-rvice. |
| 8IK. Bike left on bus | 1507395 | 4/22/202311:56 | Desert Sky TC, Phoenix. AZ 85035, USA | 8110 | | WEST | | | | Operator accidentally pushed the button please ignore. | | |
| ILL- Operator I U / Injured | 1507466 | 4/22/202314:06 | 9410 W Thomas Rd, Phoenix, AZ 85037, USA | 5049 | | | [redacted] | | | Operator rpeorted fatting on the steps when trying to enter the bus and hurting her foot, stated she can not drive | Operator declined medical attention advise will reach out to dispatch | Notified [redacted] in dispatch advise will go out with extra board to retrieve operator and have extra board drive bus to the reUef operator due to them already leaving the yard 1330 JenyWhitener adVised that he took the call from [redacted] and was now with the operator who he 'Mll be taking to Concentra to have foot looked at |
| LST - Lost or Found Item | 1507576 | 4/22/202316:36 | 43rd Av & Peoria Av, Phoenix, AZ 85029, USA | 5058 | | NORTH | | | | Operator found a black wallet with Columbus on it with $4 bills and a bus card. | #NAME? | #NAME? |

| | | | | | | | | | | | | |
|---|---|---|---|---|---|---|---|---|---|---|---|---|
| PAS-Incidentinvolvinga passenger | 15075n | 4/22/202316:37 | 8798 EMcDowell Rd, Scottsdale, AZ 85257, USA | 8134 | [redacted] | WEST | | | | Operator called told a passenger she is not going to move the bus with the passenger on the bus. | The Operator disoonnected the radio and then would not answer when I called back. I waited afewmomentsandcalledbackand she states situation taken care of. | No missed service. |
| OISP - Disruptive Passenger | 1507688 | 4/22/202319:16 | Thomas Rd & 5th Av, Phoenix, AZ 85013, USA | 8124 | | WEST | | | | OPerator advised ADA got on with open wound and refusing to get off. Advised he was getting off the bus. | Advised to tag camera and write IR report | Operator continued in service |
| 0TH - Incidents Other | 150nss | 41221023 20:40 | McDowell Rd & 99th Av, Tolleson, AZ 85392, USA | 8135 | | EAST | [redacted] | | 1 | Op. - d v i s e d that he was threatened to be killed by passenger and requested PD. | Notified PO, PO in route. Notified SUp[redacted]came and did a well check on the Operator and advised he was doing okay and responded yes to continuing on waiting for PD. At 2032hrs PD was cancelled for 8135 and Operator DH to Pima Park to begin at 2120hrs. | Service interruption be-low. Operator began seMCe Pima Park |
| OISP - Disruptive Passenger | 150n78 | 4/22/2023 21:21 | 59th Ave & Indian School Rd, Phoenix, AZ, USA | 5028 | | NORTH | | 0 | 0 | Operator reported disruptive passenger will not exit the bus. Requesting PO due to man will not follow instructions about the yellow line by driver. Passenger in the background advising he wants his bike | Notified PD Pd Cancelled due to man exited the bus | Operator continued in service No service inter1uption |
| LST - Lost or Found Item | 150n86 | 4/22/2023 21:36 | Indian School Rd & 75th Av, Phoenix, AZ 85033, USA | 8104 | | WEST | | | | Operator was asked to check the bus for the previous driver left her pink pouch on the bus. | Turn into lost and found at the end of the night. | Operator called back and reported she found the bag and will turn it into dispatch. |
| DISP - Disruptive Passenger | 150n90 | 4/22/2023 21:46 | SIstAv & Thomas Rd, Phoenix, AZ sso35, USA | 5053 | | SOUTH | | | | Operator reported a man MU not exit his bus Requesting PO | Verified Location and adVised will contact PO. Passenger exited the bus. | NO service interruption |
| BCO- Bus Change as per Operations | 1507887 | 4/23/2023 7:27 | Thomas Rd & 28th St, Phoenix, AZ, USA | 8126 | | EAST | | 0 | 0 | Dispatch[redacted]called to have 5272 do a bus change due to maintenance sending out the wrong bus. | | |
| STO - Incident at bus stop | 1507932 | 4/23/202310:09 | 405 N 79th Ave, Phoenix, AZ 85043, USA | 8129 | | Unknown | [redacted] | 0 | 0 | Operator reported that while she was pulling into the cutout@ 75th Ave & McDowell a skateboard went under the bus. Operator reported that the child who owned the skateboard was still in the gas station parking lot watching the skateboard go under the bus, no injury or incident involving a person. | Called sup @910- advised there is no damage to the bus and she can be released into service. | Service lost documented on another form. |
| ILL- Operator LU/ Injured | 1507961 | 4/23/202311:20 | 43rd Av & Union Hills Dr, Phoenix, AZ 85308, USA | 5043 | | NORTH | | | 1 | Operator reported that he was feeling ill, unable to resume service. Operator stated that he was well enough to take bus back to the yard. | Called disp@1024- advised to have operator 10-19 and OCC advised of Radio Helper in 5601 dispatched. | Service lost (operator ill) |
| 0TH - Incidents Other | 1507994 | 4/23/202312:46 | Indian School Rd & 7th Av, Phoenix, AZ 85013, USA | 5199 | | WEST | | | | Operator called and reported that she may have seen a sitver alert car from this morning. | Called non-emergency@1149 Operator advised to document in IR | |
| NPS- Incident NON Passenger | 1508108 | 4/23/2023 15:55 | 67th Av & Thomas Rd, Phoenix, AZ 85035, USA | 5038 | | SOUTH | | | | Operator disregarded RTT, had a person trying to get on the bus with open Uquor, operator got them off the bus. | Operator advised to tag the camera | Operator got the person off the bus, operator continued in service. |
| CLNB - Sick bus, Spills, Soiled seats, Dirty Bus | 1508149 | 4/23/202317:19 | SIstAv & South Mountain Av, Phoenix,AZ.85339,USA | 5031 | | NORTH | | | | Passenger vomited an extreme amount. | Stand by for a BC. | Stage bus 5198 changing out and taking sick bus back to west yard. Notified[redacted]in west dispatch &[redacted] in west maintenance. No Service interruption, operator ran trip late |
| NPS- Incident NON Passenger | 1508348 | 4/23/2023 22:53 | SIstAv& 1230 North, Phoenix.AZ. 85043, USA | 5187 | | SOUTH | | | | Op. reports female person walking on guard rail NB. on the westside of the street. Op. request PD assistance/well check. | Camera tagged | PD responding. Service continued |
| INX - Intoxicated Passenger | 1508360 | 4/23/2023 23:43 | Thomas Rd & Dayton St, Phoenix, AZ 85006, USA | 8134 | | EAST | | | | Op. report's intoxicated male person boarded bus without wearing a shirt. with an open container. Op. request PO. | Camera tagged | PD notified. Operator reports the male person exited the bus. PD call cancelled. Service continued |
| OISP - Disruptive Passenger | 1508371 | 4/24/2023 0:43 | Indian School Rd & 7th Av, Phoenix, AZ 85013, USA | 5055 | | WEST | | | | Op. reports male person boarded bus with no fare. | | Op. reports the mate passenger exited bus. Service oontinued |
| LST - Lost or Found Item | 1508586 | 4/24/2023 9:40 | 8650 EThomas Rd, Scottsdale, AZ 85251, USA | 8114 | | | | | | Operator stated that they had someone turn in a cell phone to them with the screen cracked. | Advised to hold onto the phone until end of shift and if no one claims it then bring it back to disp. | Advised customer service. Operator oontinued in seMCe. |
| LST - Lost or Found Item | 1508599 | 4/2412023 9:54 | 51ST Ave & Myrtle Ave, Glendale, AZ 85301, USA | 5011 | | NORTH | | | | black wallet no money with DL unable to ready name. Nothing unique. | Advised to hold onto the wallet until end of shit and if no one comes to claim it then bring it back to disp. | Customer seMce was notified. Operator continued in service |
| OISP - Disruptive Passenger | 1508678 | 4/24/2023 11:37 | | 5014 | | EAST | | 0 | 0 | Operator called by phone to request PD due to a passenger being disruptive on the bus and yelUng at the driver, | Called911-1035- sendingPD-PDjust showedupat1055to remove passenger. | Operator continued in route. No seMce lost. |
| CLNB - Sick bus, Spills, Soiled seats, Dirty Bus | 1508964 | 4/24/2023 15:56 | 75th Av & Lower Buckeye Rd, Phoenix, AZ 85043, USA | 5055 | | NORTH | [redacted] | | | Operator reported that the windows on the bus are nasty. They are smudged with hand prints. Operator reported that he can drive right now, but later on tonight when It's dark,. he may not be able to drive because he will have a hard time seeing out the window. | Advised operator that maintenance would be contacted. [redacted]n maintenance reported to send a road supervisor. | Road supervisor[redacted]in route. |
| 0TH - Incidents Ottler | 1509001 | 4/24/202316:20 | 67th Av & Thomas Rd, Phoenix, AZ 85035, USA | 5044 | | SOUTH | | | | Operatorwantedtoknowiftheycan tetona passenger with a bike with no wheels | Operator advised they can so tong as it isn't blocking the walkway | Operator will let them on the bus |
| INX - Intoxicated Passenger | 1509054 | 4/24/202317:02 | 809 W Indian School Rd, Phoenix, AZ 85013, USA | 5196 | | EAST | | | | Operator reported pas.senger wanted to know where to go to Scottsdale Hospital | Operator reported back the passenger was intoxicated and got off the bus after asking. | Operator continued in service |
| OISP - Disruptive Passenger | 1509264 | 4/24/2023 20:53 | Thomas Rd & Centra Phoenix, AZ 85012, USA | 8122 | | EAST | | | | Op. request PO for disruptive mate passenger. | Camera tagged, | Op. reports male passenger e»ted bus. No PD call Service continued |
| STO - Incident at bus stop | 1509274 | 4/24/2023 21:30 | Buckeye Rd & 25th P Phoenix, AZ 85034, USA | 5031 | | EAST | | 0 | 0 | operator reported: intoxicated male jumped out in front of the bus and wanted to forcefully board the bus with a beer in his hand: | advised the op that i would contact PO to do a check of the area: | spoke to :9111 gave the controller the necessary information: issue solved: |
| 0TH - Incidents Other | 1509275 | 4/24/2023 21:37 | Van Buren St & 5th Av, Phoenix, AZ 85003, USA | 5017 | | EAST | [redacted] | | | Op, report's the passenger mirror made contact with the bus stop sign. Op. reports no damage to bus mirror or the bus stop sign. | Camera tagged. Make an incident report after route. | Op. reports no damage to bus, no damage to bus stop sign. Operator will make an incident report after route. supervisor[redacted] notified. Service continued |
| 0TH - Incidents Other | 1509285 | 4/24/2023 22:00 | Van Buren St & 83rd Av, Tolleson, AZ 85353, USA | 5604 | | | [redacted] | | | Op. notified DCC by radio. Operat0< not bate to hear DCC by radio. Text send -call DCC by phone[redacted] | | SUpeMsor[redacted] responding. supervisor reports the operator had questions about the route. Questions answered by road supervisor. Service continued |
| STO - Incident at bus stop | 1509320 | 4/24/2023 23:47 | Thomas Rd & Tangerine Ln, Scottsdale, AZ.85251, USA | 5646 | | EAST | | | | operator reported: that two passengers on the bus is fighting and one of them had injuries the other: | adVse-d the operator that I will send the paramedics/fire/PD to the location: call me back if anything change: | spoke to :9111 gave the controller the necessary information: PD made contact with the Bus: operator is back in service: |
| CLNB - Sick bus, Spills, Soiled seats, Dirty Bus | 1509403 | 4/25/2023 6:31 | 75th Av & Encanto Bl, Phoenix, AZ 85035, USA | 5600 | | NORTH | | | | Driver called said there is a condom in the back of the bus with some type of sustains in it. | Advised the driver to let all the passenger off the bus and to return to the yard please. Called Peter from the west shop and he said to have the bus go to the flue inland. Called the west dispatch talked to [redacted] and she said ok she will call me back. Shakina gave the driver bus 5617 talked tot he driver had the driver to pick up the route at 59th ave and Indian School | Driver went In to service at 59th ave and Indian School at 647 |
| CLNB - Sick bus, Spills, Soiled seats, Dirty Bus | 1509453 | 4/25/2023 7:26 | | 5617 | | NORTH | | 8 | 1 | Additional seMce interruption | | |
| LST - Lost or Found Item | 1509484 | 4/25/2023 8:05 | Thomas Rd & 22nd St, Phoenix, AZ 85006, USA | 5022 | | EAST | | 0 | 0 | CS requested operator check for lost pencil bag with a DL and SS card | No items found CS notified | |

| | | | | | | | | | | | | | |
|---|---|---|---|---|---|---|---|---|---|---|---|---|---|
| CLNB- Sick bus, Spills, Soiled seats, Dirty Bos | 1509578 | 4/25/202310:00 | 67th Av & Union Hills Dr, Glendale, Al. 85308, USA | 5034 | [redacted] | SOUTH | | | | Operator reported bodily fluids aboard. Operator agreed to return bus to the garage for cleaning. | Contacted [redacted] in West maintenance and [redacted] in dispatch. Advised operator to panic bus at fuel island for cleaning. Service Interruption | Relief R. [redacted] went out in 5054 |
| LST - Lost or Found Item | 1509589 | 4/25/202310:10 | 14411 WMcDowellRd,Goodyear, Al. 85395, USA | 5032 | | WEST | | 0 | 0 | Operator reported that a wallet with a crack pipe was left on the bus | Advised to discard it. Tag the camera and complete an IR | |
| BK • Bike left on bus | 1509590 | 4/25/202310:10 | 14411 W McDowell Rd, Goodyear, Al. 85395, USA | 5032 | | WEST | | 0 | 0 | Black bike trimmed in Red Trek 4900 Racing was left on the bus | Bus returning to the garage- advised to turn it into dispatch. | |
| LST - Lost or Found Item | 1509797 | 4/25/202314:32 | 7335 W Buckeye Rd, Phoenix, Al. 85043, USA | 5646 | | EAST | | 0 | 0 | Apr 25, 13:00PM [redacted] Can you please check Block 2119 plastic bag with id cell phone ear buds and phone charger and money in it sitting towards !Toni will be back at 13th st @1:56pm Apr 25, 13:23PM [redacted] ok let me check for you | Apr 25, 13:23PM [redacted] ok let me check for you Apr 25, 13:30PM [redacted] operator contacted and has the bag and will see them at [illegible] | Apr 25, 13:23PM [redacted] ok let me check for you Apr 25, 13:30PM [redacted] operator contacted and has the bag an [illegible] |
| OTH - Incidents Other | 1509865 | 4/25/202315:35 | 3512 W McDowell Rd, Phoenix, Al. 85009, USA | 8130 | | WEST | | | | Operator reported that she just got a passenger that was offending other passengers, being racist and she has an employee from the survey department too and they are going to call the police, he is beingvery aggressive. | Advised operator would she like for OCC to contact PO. Advised operator to tag camera. continue in service, when she returns to the yard. create an IR. | Operator reported the passenger got off the bus. Operator will continue in service and create an IR. The camera is tagged. |
| OISP - Disruptive Passenger | 1509973 | 4/25/202316:53 | Van Buren St & 33rd Av, Phoenix. AZ 85009, USA | 5003 | | | | | | Operator reports a black male on his bus was masturbating to a 15yr old on the bus. long black shorts white tennis black 40-SO's No Weapons average 5'8 WB by church's | PO was notified. After PD was notified the Operator found out the female passenger did not want PD. The male subject was running away from the bus. The passenger got off the bus and got on the bus behind her. | PD called to state they did not find the male subject. Operator was advised to document IR and tag the camera. |
| BK • Bike left on bus | 1510121 | 4/25/202319:27 | 49th Av & Thunderbird Rd, Phoenix, Al. 85304, USA | 5187 | | NORTH | | | | Operator reported: Bicycle left on Rack Operator reported: passenger came and got the bike: | advised the operator to do a round trip and I would have a sup. Meet you in route once one become available if not continue in route and turn the bike in to dispatch at the end of the shttt. | Issue solved |
| OISP - Disruptive Passenger | 1510183 | 4/25/2023 21:08 | Van Buren St & 2nd Av, Phoenix. AZ 85003, USA | 8122 | | WEST | | | | operator reported: passenger had banged her head on the window and that their is on damage to the window or the passenger but she saidthatshewillgetoff at 7th ave: operator reported: that she got off at the bus stop: no need for PO: | adVisedthe opdohe need PD he said hewmwaittilhe get to 10th avev.11ere she is getting off at: | issue solved: |
| BK • Bike left on bus | 1510231 | 4/25/2023 22:58 | 49th Av & Thunderbird Rd, Phoenix, Al. 85304, USA | 5606 | | NORTH | | | | Operator reported: Bicycle Left on Rack | advised the operator to do a round trip and I would have a sup. Meet you in route once one become available if not continue in route and turn the bike in to dispatch at the end of the shttt. | issue solved: |
| INX - Intoxicated Passenger | 1510254 | 4/26/2023 0:42 | Indian School Rd & 107th Av, Phoenix, Al. 85037, USA | 5602 | | | | 0 | 0 | Operator reported an intoxicated male laying on the floor with a beer can. Passenger wont get off the bus. Black shirt grey shorts Black male 40 years old 200 LBS | Operator advised to tag the camera, open the doors. When PD/FD arrives and removes the passenger give a back in service. If the passenger gets off on there own callback so I can cance-lPD/FD. Fillout an incidentreportwtlen back in the yard. | 2343 Hours PD called and responding. 2357 Hours operator reported PD came and removed the passenger. |
| LST - Lost or Found Item | 1510317 | 4/26/2023 6:07 | Buckeye Rd & 67th Av, Phoenix, Al. 85043, USA | 5042 | | EAST | | | | Operator reports a passenger lost ID and banks cards wrapped in a rubber band at the bus stop on 67th Ave & Bockeye Rd EB. | Advised operator if a person comes to claim the item fill out a courtesy card and tag the camera. If the item is not claimed when finished with route turn item into dispatch. | Advised operator if a person comes to claim the item fill out a courtesy card and tag the camera. If the item is not claimed when finished with route turn item into dispatch. |
| PAS - Incident involving a passenger | 1510328 | 4/26/2023 6:15 | Indian School Rd & 19th Av, Phoenix, Al. 85015, USA | 8130 | | WEST | | | | Operator reports catung EMS for a passenger who reported she had a snake on her and operator reports there is no snake. | Operator was advised to allow paramedics to disembark the passenger and send a 10-8 when back in service-. | Operator back in service with No Service Lost |
| PAS - Incident involving a passenger | 1510338 | 4/26/2023 6:31 | Indian School Rd &43rdAv, Phoenix, Al. 85031, USA | 8130 | | WEST | | | | Operator reports the same female passenger has boarded the bus again and is requesting paramedics. | Operator was acfvised to continue to 59th Ave & Indian School Rd advise- the passenger she will have to wait for FO at that location. Passenger previously refused service from FD due to paramedics being rude. Operator was advised to tag the camera and FD 'MII meet the passenger at said location. Contacted 911 @0529hrs and achrised of the incidents and location. | Operator continued in S-eMce-with No Service lost. |
| BK • Bike left on bus | 1510427 | 4/26/2023 8:16 | Vee Quiva casino, Arizona 85339, USA | 5037 | | SOUTH | | | | Ope-rater reports a black and blue Schwin bike left on the bus. | Advised operator if a person comes to claim the item fill out a courtesy card and tag the camera. If the item is not claimed when finished with route turn item into dispatch. | Actvised operator if a person comes to claim the item fill out a courtesy card and tag the camera. If the item is not claimed when finished with route turn item into dispatch. |
| LST - Lost or Found Item | 1510467 | 4/26/2023 8:59 | 1001 N Central Ave., Avondale, AZ 85323, USA | 5180 | | WEST | | | | Operator reports a black wallet with an anime name Akatsuki on it. Wallet belongs to a [redacted] | Advised operator if a person comes to claim the item fill out a courtesy card and tag the camera. If the item is not claimed when finished with route turn item into dispatch. | Actvised operator if a person comes to claim the item fill out a courtesy card and tag the camera. If the item is not claimed when finished with route turn item into dispatch. |
| LST - Lost or Found Item | 1510516 | 4/26/2023 9:51 | Indian School Rd & 32nd St, Phoenix, Al. 85016, USA | 5196 | | WEST | | | | Operator reports a brown wallet found on the bus *at* 32nd St & Indian School Rd. | Advised operator if a person comes to claim the item fill out a courtesy card and tag the camera. If the item is not claimed when finished with route turn item into dispatch. | Advised operator if a person comes to claim the item fill out a courtesy card and tag the camera. If the item is not claimed when finished with route turn *item* into dispatch. |
| LST - Lost or Found Item | 1510594 | 4/26/202311:26 | 43rd Av & Indian School Rd, Phoenix, Al. 85031, USA | 5013 | | SOUTH | | | | Ope-rater found a phone in the rear of the bus possibly a iPhone. | Alerts was documented. | No missed service. |
| CLNB. Sick bus, Spills, Soiled seats, Dirty Bos | 1510626 | 4/26/202311:56 | 201 N 32nd Pl, Phoenix, Al. 85034, USA | 5605 | | | | | 1 | Operator reports someone leaked on the bus. | Advised to take bus to the yard [redacted] notified in dispatch [redacted] notified in maintenenance out of service for last trip starting at 32nd St & | Service interruption (biohazard) Operator went out of service at 1047am ReUef took out bus 5059 at 1210 pm Operator missed last trip on the run. |
| CLNB- Sick bus, Spills, Soiled seats, Dirty Bos | 1510992 | 4/26/202317:01 | Van Buren St & 32nd St, Phoenix, Al. 85008, USA | 5003 | | WEST | | | | Operator reports passenger on the bus in a v.11eelchair sitting in urine and feces refusing to exit the bus. | PD notified and are arriving at this time. | PD removed the passenger and the bus returned to service. No missed service. |
| OTH - Incidents Other | 1511037 | 4/26/202317:33 | 51stAv & Campbell Av, Phoenix, Al. 85031,USA | 5015 | | NORTH | | | | Operator reports someone throwing rocks at the bus at the house adjacent to the bus. | Advised the operator to leave the location so that the bus does not get damaged. He states he was still there and he said something and the rock throwing stopped. | I sent a message to the Operator to make sure he does not forget to do a incident report. |
| LST - Lost or Found Item | 1511050 | 4/26/202317:46 | 51stAv& BaseUne Rd, Phoenix, Al. 85339,USA | 5037 | | SOUTH | | | | Found-Operator report hefoundagraywallet with a Social Security Card name is [redacted] | Operator advised to have the Customerfill--out a courtesy card if the wallet is claimed on route. Operator will turn *the* wallet into lost/found dept. if not claimed on route. | Operator advised to have the Customer fill-out a courtesy card if the wallet is claimed on route. Operator will turn the wallet into lost/found dept. if not claimed on route. |
| DISP - Disruptive Passenger | 1511064 | 4/26/202317:58 | Van Buren St & 32nd St. Phoenix, AZ 85008,USA | 5030 | | | | | | Operator requested PD to have a male passenger removed for being disruptive. | Stand by for PO, *if* the pas.senger exits prior to PO arriving send an RTT. If PD remove person from bus send a 10-8 and continue in route. Tag the camera and complete an incident report. | Passenger exited while OCC was on the line with PD. Operator continued in service with no interruption. |
| LST - lost or Found Item | 1511117 | 4/26/2023 19:09 | 75th Av & Lower Buckeye Rd, Phoenix, Al. 85043, USA | 5628 | | SOUTH | | | | Customer service is looking for a brown MK wallet. | | No wallet found. customer seMce notified |
| FAR - Fare Dispute | 1511150 | 4/26/202320:02 | Buckeye Rd & 16th St, Phoenix, Al. 85034,USA | 5187 | | EAST | | | | Operator was inquiring about a pass the passenger had on there phone. | I checked v.ith our manager and there was a system that has a app you can use to pay for your fare. | Nomfssedse-rvice. |
| OISP - Disruptive Passenger | 1511176 | 4/26/2023 20:37 | Van Buren St & 7th Av, Phoenix, Al. 85007, USA | 5003 | | | | | | Operator reports disruptive passenger on the bus. | Operator reports passenger got off the bus while he was speaking to OCC. | No missed service. |
| OPA- Operator Assaulted | 1511227 | 4126/2023 22:29 | 51stAv & Thomas Rd, Phoenix, AZ 85035, USA | 5015 | | SOUTH | [redacted] | | | Cancel dupUcate form. | | |

| | | | | | | | | | | | | |
|---|---|---|---|---|---|---|---|---|---|---|---|---|
| SOOS- Smoking drugs on bus | 1511238 | 4/26/2023 23:09 | Indian School Rd & 32nd St, Phoenix, AZ 85018, USA | 8108 | [redacted] | EAST | | | 1 | Smoking Drugs On Bus -Operator report there is a group of people smoking drugs on the bus and it smells bad and is giving him a headache | Operator refused medical assist and stated he will air the bus out for 10 minutes and continue. | P.O. and Supervisor [redacted] notified. Operator called back to re-port all the passengers boarded the next bus. P.0. and Supervisor was cancelled. Operator repon he will continue on route after the bus airs out. Missed Service. |
| FAL- Passenger fall NOT requiring Medical | 1511334 | 4/27/2023 6:41 | Indian School Rd &83rdAv, Phoenix, AZ 85033, USA | 5600 | | WEST | [redacted] | | | Driver called said that a pas.senger in the bus fall in the bus and the passenger refused any medical | Advised the drtvertostand by for me to calla supervisor to be advised. Called sup [redacted] and advised him of the issues. And he said to have the driver write and incident repon and tagthe camera and continue in service. | Advised the driver to what the [redacted] dvised. |
| DISP - Disruptive Passenger | 1511576 | 4/27/202311:15 | Indian School Rd & 7th Ave, Phoenix, AZ85013,USA | 5605 | | WEST | | | | Driver called said that she has a male passenger being disruptive on the bus and he will not get off the bus. And she is on 7th ave and Indian School | Advised the driver I will call the police to remove that passenger from the bus. Advised the driver that once the police remove the passenger off the bus please send in a 10-8 back in service. | Driver send in a back in service at 846. |
| MED- Pas.senger/Operator Needs Med Attention | 1511901 | 4/27/202315:38 | Desert Sky TC, Phoenix, AZ 85035, USA | 8134 | | | | | | disregard | | |
| MED- Pas.senger/Operator Needs Med Attention | 1511902 | 4/27/202315:39 | Thomas Rd & 23RD Ave, Phoenix, AZ, USA | 5035 | | WEST | | | | Operator reponed a passenger was requestin medical attention due to feeUng like shes going to faint | | Called Paramedics stated will be in route Operator informed that pas.senger stayed on bus and continue in route was checked by firefighters |
| CLNB - Sick bus, Spills, Soiled seats, Dirty Bus | 1512134 | 4/27/202318:39 | 405 N 79th Ave, Phoenix, AZ 85043, USA | 5195 | | Unknown | | 0 | 1 | Bodily Fluids - Operator reponthe 1st time there was a spill on the seat. | Operator was acfvised to put the seat out of service and I would have a supervisor meet him at DSTC. Due to bodUy fluids on the bus Operator wil return to the West Facilityforaselfbuschange. | Dispatcher [redacted] notified the Operator will continue on route. Operator called back to repon it was vomit. Dispatcher notified there was no one available for a bus change or helper. Operator was sent to the West Facility for a bus change. |
| OISP - Disruptive Passenger | 1512222 | 4/27/2023 20:29 | 51stAv&SouthernAv, Phoenix,AZ 85339, USA | 5274 | | SOUTH | | | | Operator reponed she needs to have a passenger removed. | Operator was advised to verify her location, operator responded with never mind the passenger stepped off. Operator was then advised to tag her camera and fill out an incident report. | Operator said okay and continued in service. |
| CLNB - Sick bus, Spills, Soiled seats, Dirty Bus | 1512235 | 4127/2023 20:45 | 34 E Sky Harbor Blvd, Phoenix, AZ B5034, USA | 5178 | [redacted] | WEST | | | 1 | Operator reported that he has a drop of dried blood on the floor. operator wants to know if he should be continuing. | Hold while I call for further information 1950 Hours Operator logged off and logged onto a temp block. Operator was adVised to return to the yard and park the bus on the north wall and see dispatch for a key to retrieve his RT. | 1946 Hours [redacted]n in maintenance was advised. [redacted] said have the bus return for a bus change. 1949 hours stage operator was advised to start the run at 19th Ave & Buckeye EB@2005 Hours. 1950 Hours Operator togged off and togged onto a temp block.. Operator was advised to return to the yard and park the bus on the north wall and see dispatch for a key to retrieve his RT. 1958 Hours [redacted] was advised of the biohazard and missed service. 2112 Hours Org. Op. sent out in a car 84 to get his RT. PF Operator was adVised. Service lntem.ption RT 13 WB Trip I 18667634 (Biohazard) From Sky Harbor West To 17th Ave & Buckeye 5.15 |
| MED - Pas.senger/Operator Needs Med Attention | 1512300 | 4/27/202323:48 | Indian School Rd & 67th Av, Phoenix, AZ85033,USA | 8110 | | EAST | | | 1 | Operator reported he had to make a hard stop because someone walked out in front of him. there are 4 passengers on the bus, there is a male passenger that hit his shoulder on the pole hard and he has an abrasion. Passenger want medical. | Hold location for FD and supervisor. Tag camera and fill out an incident report. 2322 Hours [redacted] called and reponed the FD wouldn't take the passenger that claimed injury so the operator will take him to his stop at 51st Ave & Indian School then h wm take himself to the hospital. The operator will then deadhead back to the yard. Operator will complete a Incident report when back in the yard. | 2247 Hours PD/FD called and responding. 2249 [redacted] was called. No answer. 2250 Hours [redacted] was called. Ernest will respond. 2254 Hours Email sent. 2255 Hours [redacted] in dispatch was advised. [redacted] said I can use Usa in 5243. 5243 Was contacted and advised to start at 51st Ave & IS and gVe a back in service. Bus 5011 is to pick up the passengers on the bus because he is the last bus. Operator will tum around and go back using 51stAve to Osborn t 67th back to Indian School 2304 Hours FD look atthe passenger and put a bandage and left. Operator was advised at that time bus 5011 will stop to get your passengers. 2315 Hours [redacted] was updated with the PF information and the rest of the operators information. 2322 Hours [redacted] called and reported the FD wouldn't take the passenger that claimed injurysotheoperatorwilltake him to his stop at 51st Ave & Indian School then h wilt take himself to the hospital The operator will then deadhead back to the yard. Operator will complete a Incident repon when back in the yard. 2351 Hours Operator [redacted] is back in the yard. Service Interruption RT 41 EB Trip# 18668334 (Hard Stop/Passenger injury) from 67th Ave & Indian SchootTo 53rd Ave & Indian School 1.73 |
| NPS- Incident NON Passenger | 1512358 | 4/28/2023 6:05 | 2243 N 59th Ave, Phoenix, AZ 85035,USA | 5629 | | NORTH | | | | Operator reponed that a pedestrian walking NB just north of the McDowell bus stop had jumped out into the money lane while the bus was approaching (not at a stop) then jumped out of the way at the last second. Operator avoided the man who was then reported to stan yelling at the bus as the operator kept going. | Operator was acfvised to tag the cameras and complete an IR in case the man tries to accuse operator of trying to hit him. | Operator resumed service. |
| DISP - Disruptive Passenger | 1512374 | 4/28/2023 6:25 | Van Buren St & 28th St, Phoenix, AZ 85008,USA | 5195 | | WEST | | | | Operator canceled the call as OCC called. passenger disembarked | Operator to tag cameras and complete an IR | Operator resumed service. |
| LST - Lost or Found Item | 1512579 | 4/28/2023 9:45 | 7505 W Pueblo Ave, Phoenix, AZ 85043,USA | 5608 | | | | | | Operatorfoundawalletwith money and South Ridge ID belonging to [redacted] | Operator is securing the item | Customer service notified. |
| SLP -Sleeper | 1512609 | 4/28/202310:02 | 6428 W Bell Rd, Glendale, AZ 85308, USA | 5629 | | NORTH | | | | Operator reported that there is a passenger who is not responding to any attempts to wake him up. | Called Medics @900- canceled as passenger exited the bus. | Operator resumed seMce |
| LST - Lost or Found Item | 1512941 | 4/28/202314:38 | 67th Av& Union Hills Dr, Glendale, AZ 85308, USA | 5629 | | NORTH | | 0 | 0 | Apr 28, 13:34PM [redacted] Can you please check block 2020 Customer left her wallet on bus- light brown, soft with snap closure. was sitting across from back door. | Apr 28, 13:36PM [redacted] ok will do give me one moment please | Apr 28, 13:38PM [redacted] Contacted the bus twice and they did not answer me |
| CLNB - Sick bus, Spills, Soiled seats, Dirty Bus | 1512952 | 4/28/202314:44 | 250 N 1st Ave, Phoenix, AZ 85004, USA | 5051 | [redacted] | EAST | | | | Operator reponed a passenger threw up in the back of the bus. | Operator advised to bring the bus to maintenance to be cleaned. Maintenance and Dispatch notified. Maintenance said to leave the bus in the sun so it will be easier to clean tonight. | Operator now in bus 5035 Went back in service at67th Ave & Van Buren@1550 hrs |

| | | | | | | | | | | | | |
|---|---|---|---|---|---|---|---|---|---|---|---|---|
| DISP - Disruptive Passenger | 1513151 | 4/28/202316:37 | Indian School Rd & 32nd St, Phoenix, AZ 85018, USA | 81021 | [redacted] | | | | | Operator reported they reached the last bus stop and a passenger got mad because he paid to go to Scottsdale and said that he is not getting off. Operator reported he got off the bus. | Operator advised to tag the camera and write an incident report. | Passenger got of the bus. operator will write a incident report and tag the camera |
| BCO- Bus Change as per Operations | 1513211 | 4/28/202317:15 | 1636 N 43rd Ave# 19, Phoenill, AZ 85009,USA | 5622, | | EAST | | 0 | 0 | [redacted]n dispatch reported at 15:56hrs that maintenance wants that bus back, have the operator bring the bus back. | Advised operator to deboard her passengers, advised them that there is a 20-minute headway between her and the bus behind her. | Operator [redacted]g on in bus 5045 to do the WB trip starting at 44th St& McOoweURdat 17:17hrs. |
| LST - Lost or Found Item | 1513353 | 4/28/202319:11 | 67th Av & Union Hills Or, Glendale, AZ 85308, USA | 5629, | | NORTH | | | | Operator reported that he found the wallet on the bus and will turn it into dispatch. | | |
| OISP - Disruptive Passenger | 1513539 | 4/29/2023 7:36 | 83rd Av & Glendale Av, Glendale, AZ 85305,USA | " | | SOUTH | [redacted] | | | Operator reports a passenger was not able to board the bus. | When the passenger walked away from the bus, he threw a rock at the bus but there is no damage to report. Contacted [redacted] @0633hrs and was advised to have the operator fill out an IR upon returning to the yard. | Operator has continued in seMce with No Service lost. |
| ILL- Operator I U / Injured | 1513636 | 4/29/2023 11:39 | 83rd Av & Van Buren St. Phoenix, AZ 85043,USA | 5609 | | SOUTH | | | | Operator request off route due to notfeeUng well, Operator refused medical and is able to continue on route, Dispatch [redacted] was notified. | Advised Dispatch will send an other Operator to take over route. | Dispatch sending Op. [redacted] o take over route. |
| FAR - Fare Dispute | 1513796 | 4/29/202316:20 | Thomas Rd & 23rd Av, Phoenix, AZ 85009,USA | 5 0 J | | EAST | | | | Operator requested PO to have a male passenger removed for non payment of fare. | Stand by for PD, if the passenger exits prior to PD arriving send an RTT. If PD remove person from bus send a 10-8 and continue in route. Tag the camera and complete an incident report. | Passenger exited while OCC was speaking with PD, call canceled and operator resumed route with no interruption. |
| BK - Bike left on bus | 1513809 | 4/29/2023 16:39 | 75th Av & Lower Buckeye Rd, Phoenix, AZ 85043, USA | 50441 | | Unknown | | | | Operator reported a blue and black bike was left on the bus | Advise will call a sup once one become available | SUpeMsor [redacted] will intercept driver to retrieve bike off of bus at 83rd and Van buren |
| NPS- Incident NON Passenger | 1513965 | 4/29/2023 20:38 | Van Buren St & 2nd Av, Phoenix, AZ 85003,USA | 50261 | | WEST | | | | Operator reported there is a man laid out he had a stroke and needs medical attention. Operator left the scene. | Operator was advised in the future to wait until PF/FD is called so questions can be answered. Tag camera and fill out a incident report. | 1938 Hours POIFDwas called and is responding. |
| NPS- Incident NON Passenger | 1513979 | 4/29/2023 21:14 | Van Buren St & 2nd Av, Phoenix, AZ 85003,USA | 5009 | | WEST | | | | Operator was approached by a person on the street and requested medical attention. | Stand by at the location until paramedics arrive, then send a 10-8 when released | Operator left scene prior to paramedics arriving. No further information available. |
| CLNB - Sick bus, Spills, Soiled seats, Dirty Bus | 1514129 | 4/30/2023 8:49 | 59th Av & Northern Av, Glendale, AZ 85301, USA | 5021 | | NORTH | | | | Operator stated that a passenger urinated on the seat and the floor. | Advised to bring the bus back to the yard and to see dispatch. Called maint@ 748 - Stated that they do not have any cleaners at this time but to bring the bus back to the yard. Called Disp@ 748 - Advised that the bus is coming back due to a biohazard and that a Holding bus will be filling in. | Operator switch busses and continued in service. Service lost. |
| CLNB - Sick bus, Spills, Soiled seats, Dirty Bus | 1514164 | 4/30/2023 9:46 | Peoria Ave & 43RD Ave, North Mountain Village, AZ 85304, USA | 5627 | | SOUTH | | | | Operator stated that they had a passenger urinate on the bus, | Called maint@847 - Advised that the bus is coming back to the yard dur to biohazard Called Disp@ 851 - Advised that a staging bus is going to switch out with the bus due to biohazard. Advised operator to stay at location and a bus is on the way to switch out with them. | Operator got the bus change and started 43rd and Dunlap. |
| OTH - Incidents Other | 1514555 | 4/30/2023 22:20 | Thomas Rd & Centra Phoenijl. AZ 85012, USA | 8133 | | EAST | | 0 | 0 | Operator advised that she needed to get some air due to a passenger sprayed an excess amount and got her choking | Inquired if she needs any medical, water, did she need to open windows, | Operator was okay to continue, no service interruption |
| MEO- Passenger/Operator Needs Med Attention | 1514556 | 4/30/2023 22:22 | 3738 EThomas Rd, Phoenijl. AZ 85018, USA | 8116 | | WEST | | | 1 | Operator reported passenger fall needing medical to be assisted lifted up but no injuries. Advised no securements, putted forward and the ADA fell over. ADA missing a wheel | Notified Paramedics who came and assisted the ADA up of the ground. Sup [redacted] was notified and spoke to the passenger He advised no injuries Notified SUp E. Turner | SUp E [redacted] followed bus until passenger exited at 19th St and operator will go back into service at 35th Ave and Thomas Rd 2205hrs |
| MED- Passenger/Operator Needs Med Attention | 1514561 | 4/30/2023 22:43 | | 8116 | | EAST | | 27 | 1 | cont service interruption | | |
| DISP - Disruptive Passenger | 1514569 | 4/30/2023 23:23 | Thomas Rd & 29th Av, Phoenijl, AZ 85017, USA | 8116, | [redacted] | EAST | | | | Operator reported disruptive passenger. Passenger getting more irate requesting PO. Passenger then started threatening everyone on the bus about smashing, shooting and stabbing them. No weapon seen. Advised he hitthewindowbutno damage. | Notified PD, PD arrived as the passenger exited the bus. PD released the bus. Operator continuedinservice.Advisedtowrite IR report at the end of trip. | OPeratorcontinued in service.Sup [redacted] will meet in route todo a well check and check on the window. Sup advised no damage and operator is okay with checking with a well check.. Operator continued in service |

| IS - Incidents | | | | | | | | | | | | |
|---|---|---|---|---|---|---|---|---|---|---|---|---|
| Sub Code | Incident | Date Time | Event Location | Bus | Operator | Dir. | SUpervisor Name | Revenue Time lost | Trips Lost | Nature of Problem | Instructions | Resolution |
| 0TH - Incidents Other | 151A609 | 511/2023 4:34 | 405 N 79th Ave, Phoenix, AZ 85043, USA | 5053 | [redacted] | Unknow | | | | Driver called said that his v.indow was dirty and there is no cleaning suppUes to hetp him dean t. | Advised the driver I will document this on my end and he can write a Incident repon about the Issues. | |
| 0TH - Incidents Other | 1515117 | 5/1/202313:57 | 43rd Av & Glendale AV, Glendale.AZ 85301. USA | 5033 | [redacted] | SOUTH | | | | Operator stated that an ada passenger fell off his wheelchair ramp and does not need medical and is ok. | | Advised operator to tag camera and document on zonar. |
| OISP. Disruptive Passenger | 1515337 | 5/1/2023 16:37 | Van Buren St & 7th St, Phoenix, A1 85004, USA | 5043 | [redacted] | WEST | | | | Operator stated that the passenger was eating on the bus and was advised to stop eating on the bus. Operator stated that the hispanic male staning cursing her out calling her names. Hispanic mate white tshilt black and blue tennis shoes and some black shorts. | Instructed the operator to have the doors open and if the passenger get off the bus send an RTT if he gets off sowe can cancel. | Operator got the passenger off the bus. |
| OISP. Olsruptive Passenger | 1515527 | 5/1/202319:55 | Indian School Rd & 73rd Av, Phoenix, A1 85033, USA | 8127 | [redacted] | EAST | | | | operator reponed: that passenger hit the buswtth a rock but he cant telttf theiris any damage to the bus: | ad sed the operator to watt for a road supervisor to your location: | spoketo:9111 gtNethecontrollerthenecessary Information: |
| SDOB-Smolding drugs on bus | 1515607 | 5/1/2023 23:23 | 83rd AV & Camelback Rd, Phoenix. A1 85033,USA | 5054 | [redacted] | SOUTH | | | | operator reported: that passenger had to exit the bus due to smoking drugs on the bus: passenger otmadeandkickedthewindowdoor panelout:: setviceinterruption: | acMsed the operator to watt for a road supervisor to your location: | spoke to :9111 gave the controller the necessary Information: Spoke to: Brian/sup : gave tne necessary Information about the issue with the bus: headed back to the yard v.tth op and the damage bus/out of service: Spoke to: [redacted] dispatch: gave the necessaryfnfonnation about the Issue with the bus:has a fill out on the route bus:51?9/ Issues solved: |
| BUS - Incident Involving a bus | 1515765 | 512/2023 8:12 | 43rd Av & Highland Av, Phoenix. A1 85031, USA | 5602 | [redacted] | NORTH | | | | Operator stated that a vehicle tried to side swipe the bus and then got in front of the driver and attempted to slowdovm and make the bus hit them. | Advised that will call PD and have them try to get to them, the operator then stated that the vehicle did leavetheatea. CAUed 911@707 -goingtotryandget tovenictetnatanempted to hit the bus. | Operator continued in se.fVice no seMce to SL |
| CLNB-Skkbus, Spills, Soiled seats, Dirty Bus | 151637B | 5/2/2023 18:10 | 43rd Av & Van Buren St. Phoenix, A1 85009,USA | 5620 | [redacted] | SOUTH | | | | Sick Bus-0perator report a homeless person sat on the seat and left feces on the seat. | Operator will return to the garage for a bus chang | Dispatcher [redacted] will send Supervisor [redacted] to start a radio helper in bus 5195 at 43rd Ave &amp: Lower Buckeye. Operator N. ManuiswillreUevedtheradiohelperat43rdAve&ChollaNB. |
| ILL-0peratortLL/Injured | 1516380 | 5/2/202318:18 | 51st AV & Hadley St, Phoenix, AZ 85043, USA | 5057 | [redacted] | SOUTH | [redacted] | | 1 | Operator Injured- Operator report a piece of the farebox fell on his right leg. | Tag camera. Operator refused medical assist. Operator repon he wilt continue. | Supervisor [redacted] report the farebox screen fell and Injured his right ankte. Dispatcher [redacted] notified. Supervisor will drive the bus and the Operatorwiltdrtvethe bustotheWestFadlity. Missed Service. |
| DISP-Disruptive Passenger | 1516476 | 5/2/2023 20:21 | The Phoenix Zoo, Phoenlx, AZ85008, USA | 8124 | [redacted] | EAST | | | | Operator Reposted there was an old man threatening to kick his but, Passenger is off the busandoperatordoesnotwantPO. | Operator was advised he can circle around if he needs to but operator said he is okay. Operator wasadvisedto tag thecameraandfilloutanIncidentreport. | Operator understood. |
| INX - Intoxicated Passenger | 1516485 | 5/2/2023 20:35 | Avondale-Bl& Van Buren St.Avondale.AZ 85323,USA | 5188 | [redacted] | EAST | | | | Operator is reporting an Intoxicated mate passenger crawling on the ground and bothering other passengers and falling to the ground. Passenger is getting aggressive. | Operator advised to tag the camera. open the doors. When PO/FD arrives and removes the pa-s:sengergive a back in seMce. If the passenger gets off on there own call back so I can cancet PO/FD. Fillout an Incident reponwhen back in the yard. | PD called and responding 1953 Hours PO came and removed the passenger. |
| NPS - Incident NON Passenger | 1516486 | 5/2/2023 20:40 | 59th AV & Thunderbird Rd, Glendale, AZ 85306, USA | 5190 | [redacted] | SOUTH | | | | SW comer of 59th Ave Thunderbird there is awhtte male no shirt ng on the ground asking for medical | Tag camera fill out Incident report | Operator is to continue in service PD/FD was called and respondir |
| OISP - Disruptive Passenger | 1516489 | 5/2/2023 20:44 | Van Buren St & 53rd St, Phoenix. A2 ssoos. USA | 8124 | [redacted] | WEST | | | | Operator reported there was a disruptive passenger on the bus but he got off | Advise operator to tag camera | |
| BK - Bike left oo bus | 1516534 | 5/2/2023 22:08 | Thomas Rd & Hayden Rd, Scottsdale, A1 85251. USA | 5625 | [redacted] | EAST | | | | 0peratorreportedshehasabikeleftonthebikerack. | Operator was advised to have the passengerfill out acounesycard if they return for the Item, Call back after the round trip to see Ha supetvisor is tNailable, if not turn Into lost and found/ Dispatcher at the end ol the night. | Operator understood and continued in RT 2301 Hours operator called back and requested for the bike to be removed. 2304 Hours [redacted] was called and he reported he had aca, and would beunatiletopickit up. 2305 [redacted] was called and he said he willmeetthe operator at OSTC and to have her hold there. Operator was advised and v.ill hotd. 2319 Hours [redacted] called and reported when he arrt.Jedto take the bike someone got on the bus and said that was his bike and took ft and rode off. Information was vertfied with the operatorwho beUeves that was not his bike. Operator was advised we would document on our end. |
| OISP. Disruptive Passenger | 1516626 | 513/2023 6:28 | Thomas Rd at Desen Sky TC, Phoenix, AZ 85035,USA | 5190 | [redacted] | EAST | | | | Driver called said he had a passenger on the busyellingadusingprotanltyonthebus. He Ison Thomas and 749Tli AVE HEAD EAST SOUND. | Advised the driver I will call the poUce to his bus. caned the police and then call the driver back to asked aquestionthat911 waned to know. The driver said to cancel the poUcethegua,d at the Transit Center remove the passenger off the bus. | Advised the police to cancel the call |
| OISP. Olsruptive Passenger | 1516636 | 513/2023 6:47 | Buckeye-Rd &43rd Av, Phoenix.Al 85009, USA | 5182 | [redacted] | EAST | | | | Driver called said that a passenger was smoking on the bus, He asked him to get off the bus.HelsonB-uckee.&amp:43ROAVE. | Advised the driver I will call the poUce to come to the- bus. Then the driver catt said the passenger gotoffthebus. | Cance-I the catted to the police. |
| PAS- Incident InvoMng a passenger | 1516881 | 5/3/2023 11:19 | McDowell Rd & 32nd St. Phoenix. AZ 85008,USA | 5008 | [redacted] | WEST | | 0 | 0 | Operator called to Inquire if she is to let a passenger on the bus that has open wounds on him and ftles and maggots all over him. | Advised the operator with open wounds he will not be allowed to ride and wfth everything else gofng on it all makes him a biohazard. | No missed seivice This person has been tr)4ng to ride the bus like this for more than a week. |
| STO - Incident at bus stop | 1517038 | 5/3/2023 13:37 | 43rdAv& Thomas Rd, Phoenix.A285031. USA | 5192 | [redacted] | SOUTH | | | | Operator reports a person laying on the ground by the bus stop has on Chicago Jersey and dark pants native | Paramedics notified to do a wellness check the operator states the person is breathing. | Operator continued in service no missed service |
| OISP. Olsruptive Passenger | 1517076 | 5/3/2023 14:06 | Van Buren St & 35th Av, Phoenix. AZ 85009. USA | 5192 | [redacted] | | | | | Operator reports passenger is being disruptive because she has a layover and does not wam to allow the passenger to get on the bus. Grey shirt A2 Blk shons black shoes Hispanic 25-30 no Weapons | PO was notified. The passengere.xftedthebus whilePOwasonthe phone. | No missed service. |
| CI.NB. Sick bus, Spills, Soiled seats, Dlny Bus | 1517106 | 5/3/2023 14:28 | Indian School Rd & Hayden Rd, Scottsdale, AZ 85251. USA | 5014 | [redacted] | EAST | | | | operator reported that he was almost at the end of the line and then walked to the back of the bus where he thought a passenger was sleep but when he got back there the passenger was putting his penis away and had urfnatedallove-rthebackof the seat | Advised the ope-rator that he can take the bus back to the yard if he is comfonable operator ad sed to have the passengers get on the next bus and operator is okay to take the bus to the yard Notified dispatch thatthebusiscoming backtotheyard Notified maintenance that the bus is coming come | operator able to get the bus cleaned no missed servic e |
| CI.NB. Sick bus, Spills, Soiled seats, Dlny Bus | 1517223 | 5/3/2023 15:52 | 4259 W McDowell Rd, Phoenix, AZ 85009, USA | 5191 | [redacted] | EAST | | | | Operator reports after getting on the bus and finishing his pre trip he found blood on the buswfndow in the rear of the bus and the wall. | [redacted] in maintenance advised but to return to the yard to get a new one because-there is not one to clean the bus. | When the operator got to the yard he got the bus cleaned and return to service in the same bus. SeMce Interruption (Operator reports finding blood on the busv.indowin the rear of the bus and on the wall.) |
| PAS - Incident InvoMng a passenger | 1517453 | 5/3/2023 18:40 | 24th St& Thomas Rd, Phoenix.AI85016., USA | 8132 | [redacted] | WEST | | | | Intoxicated Passenger- Operator catled to repon she had an Intoxicated passenger exit the bus at 24th St & Thomas. | Tag camera and fill out a report | Operator called to report she had an Intoxicated passenger exit the bus at 24th St &amp: Thomas. Operator has continued. |
| DISP-Disruptive Passenger | 1517516 | 5/3/2023 19:43 | Van Buren St & 35thAv. Phoenix. AZ 85009.USA | 5603 | [redacted] | WEST | | | | Operator reported a disruptive passenger was on the bus and was request PO to have her removed. | ad seo eratortooenseMcedoorand have no contract | Operator to called back and stated passenger got off the bus Canceled PD |
| BK - Bike left on bus | 1517529 | 5/3/2023 19:59 | 8111 E Thomas Rd 1120, Scottsdale, A2 85251, USA | 8111 | [redacted] | EAST | | | | Operator reported a bike was left on the bus | ad se operator lv.ill Notified. a road sup | Notified road sup [redacted] Sike was picked up by road sup |
| 0TH - Incidents Other | 1517663 | 514/2023 6:02 | 59AV&Bea,dsle-yRd, 1425N CentralAve, Avondale, AZ 85323. USA | 5014 | [redacted] | | | | | Operator reported that a passenger reported about half the seats are very damp. | called maint [redacted] @452- advised bus change if operator does not wanttocontinuev.ith the bus. Operator was advised to try and let the seats dry by opening a couple windows, advise passengers not to sit there | No seMce lost |
| STO - Incident at bus stop | 1517726 | 514/2023 7:19 | 1630 N 51st Ave, Phoenix, AZ 85035, USA | 5018 | [redacted] | NORTH | | | | Operator reported that there was a passenger at 51st Ave & McDowell NS that had defecated in his pants and was attempting to board the bus. Operator also advise the man was going to defecate in the street before the bus was arriving, but putted his pants back up as the bus approached. | Please be advised there is a man at 51st Ave & McDowell wearing a blue Jacket and grey sweats. may be wearing a baseball helmet, who has biohazard on himsetf. Please do not board this Indtvidual at this dme. | Advisory posted until 800 |
| LST - Lost or Found Item | 1517954 | 5/4/202311:35 | 51st AV & BaseUne Rd, Phoenix. AZ 85339, USA | 5614 | [redacted] | SOUTH | [redacted] | | | Operator reported a white mongoose bike with purple writing has been on the bus for a full round trip. | Called sup [redacted] @1040 | Supervisor picked up bike at layover |

| | | | | | | | | | | | | |
|---|---|---|---|---|---|---|---|---|---|---|---|---|
| STO - Incident at bus stop | 1517992 | 5/4/2023 12:08 | Indian School Rd & C..ntralAV, Piloenll(. AZ 85012,USA | 5630 | [redacted] | EAST | | | | Operator reported that an ADA was on the ground as she was pulling lmo the bus stop at Central & Indian School EB. | Passengers exited the bus and assisted the ADA back Into hlschalrv.tlen It was discovered /e urinated on himseU and seemed to be Intoxicated. Operator advised not to board the man due toblohazard. Operator stated the ADA had already left the area. | No service lost |
| 0TH - Incidents Other | 1518176 | 5/4/202315:00 | Indian School Rd & 19th AY, Phoenix. AZ 85015. USA | 5185 | [redacted] | WEST | | | | Operator reported making contact with the curb, stated there are no daage:s to the bus | | Adviseoperatortodocument in DVIRandwrlte IRonce bade h the yard |
| FAL. Passenger Falt NOT requiring Medical | 1518191 | 5/4/2023 15:18 | Thomas Rd & 32nd St. Phoenix, AZ 85018, USA | 8124 | [redacted] | EAST | | | | Operator reported when trying t load a mobility aid the passenger relloutotthe wtleelchalr. but does not want medical attention are arr√straps/securements | | Operator wilt tag camera, write R once back at yard |
| INX - Intoxicated Passenger | 151B376 | 5/4/202317:27 | la C,,nada Bl & 4th St. Avoodale, AZ 85323,USA | 5052 | [redacted] | WEST | | | | Operator reported there was a passenger that is Intoxicated and sleep at the back of the bus. Operator stated he appeared to be a Hispanic male in there 30s wearing a grey shin, blue jeans and covered in tattoos | Advise will reach out to PD | Passengerrefusedseatbett PD h route Operatorwillcontinue InseMce |
| 0TH - Incidents Other | 1518463 | 5/4/202318:54 | 67th Av & Buckeye Rd, Phoenix, A / 85043, USA | 5631 | [redacted] | SOUTH | | | | 10-100 1754hrs 10-a@1so1hrs Ooesnt knowhow to log for breaks | | |
| CLI,18 • Sick bus, Spills. Soiled seats, Dirty Bus | 1518484 | 5/4/2023 19:14 | 8823 EChaparral Rd Sconsdale,AZ 85250.USA | 8141 | [redacted] | EAST | | | | Operatorreportedpooplnthe back of the bus.He stepped in It and It traveled through the bus. | Notified Dispatch [redacted] assisted with a radio helper. | Radio Helper Bus 5012j Ramhlez NoseMce Interruption |
| MED - Passenger/Operator Needs Med Attention | 1518490 | 5/4/2023 19:23 | Komatke Rd & 51stAv.Arizona85339, USA | 5617 | [redacted] | SOUTH | | | | Operator reported that an ADA passenger fell. Passenger hit head and chalrfetl on him. Requested for operator to take off of him. | Notified Paramedics, Arrived and awaiting supervisor. Passenger needed medication at the casino Notified [redacted] up to assist [redacted] notified that we could have called and kept the bus in servke due to paramedics released passenger. | Service Interruption Sup advised all was well bus was okay to release after paramedics was done. |
| CLNB - Sick bus, Spills, Soiled seats, Dirty Bus | 1519059 | 515/2023 12:44 | 10601 WVanBurenSt. Tolteson_AZ 85353, USA | 5059 | [redacted] | EAST | | 0 | 0 | passengers catch the next bus. Operator stated that he had a passenger throw up on the bus and alreaay had the | Advised operator to head to the yard to get a new bus. Contacted [redacted] adlfsed her that the bus is heading back to ttle yard due to blo bus@tl.46 Contacted road supeivlsorChrtsto head tooperatorsbus.Operatorcalledbackstating thathe gotbus5022. | Operator started at 44th St & Van Buren st @1319F |
| LST - Lost or Found Item | 1519142 | 5/S/202314:18 | 8900 EChaparratRd,Sconsdate,Al. 85250,USA | 8130 | [redacted] | WEST | | | | Bike Left on bus. Sent via message. | | When you do your second trip around please send a RIT Hthe passenger did not get there bike and wev.iU have a road supervlsorlmerceptyou on route. |
| LST - Lost or Found Item | 1519200 | 5/S/202315:13 | 1650 NPlma Rd, Scottsdale,AZS5257, USA | 8136 | [redacted] | WEST | | | | Operator stated that a passenger left a charger on the bus | | advised operator to bring that charger back to Dispatc |
| SIP-Sleeper | 1519323 | 5/S/202316:59 | Indian School Rd & 32nd St, Phoenix, AZ 85018,USA | 5040 | [redacted] | EAST | | | | Operator stated that they have a sleeper on the bus. | Contacted PD @356PM Advised them about a intoxicated sleeper on the bus. | Operator is moving passengeris off the bus. |
| 0TH - Incidents Other | 1519390 | 5/S/2023 17:54 | McDowell Rd & PlmaRd,Sconsdale,Al. 85257. USA | 5602 | [redacted] | WEST | | | | Operator stated that a he had suspicious boxes left at his rear doors and front door. | Contacted PO@456PM Informed them on operators' bus with suspicious package. Contacted road s u p e r v l s o r - @ 5 p m Contact@516PM dispatch [redacted] from the west wanted to know where the missed service was. Relief operator taken out 5175 | Operator stated hes on time. Continuing route. No seivice lost |
| CLJ,18-Sickbus, Spills, Soiled seats, Dirty Bus | 1519396 | 5/S/202318:04 | Buckeye Rd & 15th AV, Phoenix, AZ 85007, USA | 5045 | [redacted] | EAST | | 0 | 0 | Operator stated that he had an ada passenger urnate on the bus | Contacted Maintenace Kevin from the West he stated to have the operator to bring it to the bay 20togetthebuscleaned. Operator gave number. [redacted] contacted dispatch Infonn them on operators blo bus. | NoseMce toSL |
| OISP- Disruptive Passenger | 1519425 | 5/S/202318:35 | 59th AV & McOowetl Rd, Phoenix, A / 85035,USA | 5627 | [redacted] | NORTH | | 0 | 0 | Operator reported disruptive passenger. Does not want to exit the bus. Description: hispanic woman with green shirt black shorts 30s 120lbs 5'5" | Notified PO, PD cancelled lady exited the busafier 5 minutes | Operator cootinued in service |
| SOOS. Smoking druson bus | 1519575 | 5/S/2023 23:07 | Indian School Rd & 75th Ave, Phoenix, A / 85033.USA | 5617 | [redacted] | WEST | | | | Operator reported that there was someone smoking drugs on the bu | Inquired does he need medical. does he want PD, is the person still on the bus, Does he need time to air out the bus. He denled to au and advised he was just letting us know | Operator continued in service. |
| SIP- Sleeper | 1519729 | 5/6/202310:55 | Thomas Rd & 35th Av. Phoenix, AZ 85017, USA | 5059 | [redacted] | WEST | | | | Operator requested assistance for a sleeping passenger that wilt not wake up. | | Asked paramedics to assist with passenger unconsciousness, b breathing. |
| III-Operator t I I / Injured | 1519736 | 5/6/202311:07 | Van Buren St & 12th Av, Phoenix, AZ 85007,USA | 5034 | [redacted] | WEST | | | | Operator called in and stated that they want to use FMLA but are willing to continue to 83rdAve & Van Buren butv.ill not be willing to continue to after that. | Advised that another bus will be taking <Ner for the East Bound trip. | New operator in bus 5242 continued in service. No Service lost. |
| OISP- Olsruptive Passenger | 1519794 | 5/6/2023 12:56 | 1203 W Buckeye Rd, Phoenix, A / 85007, USA | 8110 | [redacted] | EAST | | | | Operator stated that they had a passenger on the bus that was nying to stan some drama butthe passenger got off before too long. | Advised operatortotag thecameraandtodoanIRwhenthey getbacktothe yard. | Operator continued in service. |
| LST - Lost or Found Item | 1519839 | 5/6/2023 14:06 | 5628 EThomas Rd, Phoenll(, AZ 85018, USA | 8124 | [redacted] | WEST | | 0 | o | A passenger stated that there was a blue wallet left on the bus and he was an operator head to work. | Contacted bus 8124 to see if the blue wallet is on the bus. | Operator stated that there is no blue wallet on the bus. |
| OISP - Disruptive Passenger | 1519992 | 5/6/202317:32 | Thomas Rd & Scottsdale Rd. Scottsdale, AZB5257, USA | 8124 | [redacted] | EAST | | 0 | o | Operator reported that he has a disturbing passenger that put something aroond the door. Operator described the passenger as an African American female, safari hat, black jersey and jacket, about5'4-5'5, maybe20,medlumbulttaboutU0-140lbs. | Advised operator to tag camera, hold location tor PD. If the passenger exits the bus before PD comes, call OCC, orooce PD arrives and removes the passenger, send a 10-8. Advised operator to create anIRwhenhe returnsbacktothe yard. | PD contacted at 16:32hrs. Operator sent a 10-8 (back in service) at 16:43hrs.Operatorcontinuing in seMce |
| OISP- Disruptive Passenger | 1520086 | 5/6/2023 20:21 | Van Buren St & 5th Av, Phoenbc, Al. 85003, USA | 5011 | [redacted] | WEST | | | | Operator requesting PD assistance. He has a passenger wtlo is being Un rudely towards au the passengers he asked him to get off 3 times, everyone is asking tor him to get off and he is Just not getting off. | Advised operator to tag camera. Gve a description of the passenger. | Operator reported at 19:21hes that he got ott the bus. Operator continuing in service. camera been tagged. |
| 0TH - Incidents Other | 1520228 | 5n12023 10:,1 | ThomasRd&33rdAV, Phoenlx,Al.85009, USA | 8134 | [redacted] | EAST | | | | Operator reported there was an argument between two male passengers, while in the Phone one of them d-board the bus. | Advised to tag camera | Proceed on route |
| LST - Lost or Found Item | 1520254 | 5n12023 11:37 | Thomas Rd & Central AV, Phoen AZ 85012, USA | 8104 | [redacted] | WEST | | | | OPerator reported he tound a cell Phone in the bus | Advised If is not claimed on his shift bring the Phone to lost & found. | CS was notified. |
| LST - Lost or Found Item | 1520299 | 5n1202313:37 | 75th AV & Sherman St, Phoenix, AZ 85043, USA | 5021 | [redacted] | WEST | | 0 | o | [redacted] from customer service requested the bus be called to find a light brown wallet in the back of the bus. | | Operator reported they did not see a wallet on the bus |
| ADA - Incident ADA Related | 1520331 | 5n1202314:27 | van Buren St & 30th St. Phoenix, AZ85034,, USA | 8127 | [redacted] | EAST | | | | Operator reported they are nying to unload a ADA passenger but they wont move out of the way for the operator to deploy the ramp. Passenger started cursing at the operator and has now opened a beer | Operator advised PD will be called. PD called and in route. PD took the passenger off the bu sat 13:37 hrs, 0Perator advised totag the camera and wrfte an Incident report | PD took the passenger off the bus at 13:37 hrs. bus is continuing in service. |
| OISP- Disruptive Passenger | 1520341 | 5n12023 14:52 | 43rdAv& Cactus Rd, Phoenix.Al 85304, USA | 5241 | [redacted] | SOUTH | | | | Operator reported they have a passenger wtlo got on earlier in the day and was accusing them of doing drugs and atconol vmile worting. The woman is back on the bus and doing the same thing | Operator advised that PD will be called Woman Caucasian blonde, 5'9. 160 pounds, has a dog, wearing rolling stones shin, red pants. PD catted and In route | Operator reported woman got off and walked .Ntay, Operator advised to tag the camera and write an Incident repon. PD cancelled, ope-rator continued in service. |
| 0TH - Incidents Other | 1520368 | 5n12023 15:38 | 59th Av & Olive-Av, Glendale, AZ 85302, USA | 5019 | [redacted] | NORTH | | | | Operator stated hehasaneldlylaaythatislostandrequested pd. | Contacted PD about operators lost passenger. | Operator sem back in service@251PM |
| CLI,18 • Sick bus, Spills. Soiled seats, Dirty Bus | 1520411 | 5n1202311:os | Indian School Rd & 19th Av, Phoenix, AZ 85015,USA | 8128 | [redacted] | EAST | | 0 | o | Operator reported a passenger told them that someone pooped on the bus. | Operator advised to return to the yard | 5178 is filling in for now at 56th St & Indlan School 456 Operator Budll met the bus in route and Miguet Perez returned to the yard |
| LST - Lost or Found Item | 1520424 | 5n1202317:43 | McDowell Rd & 15th AV, Phoenix.AZ 85007,USA | 8139 | [redacted] | EAST | | | | B 2046 Enrique left a blade wallet• No wallet found. | | |
| CLNB - Sickbus, Spills, Soiled seats, Dirty Bus | 1520468 | 5n1202319:01 | S3rdAv& Palm Ln, Phoenix,A.285037, USA | 5040 | [redacted] | SOUTH | | | | Operator reported a passenger brought to their attention that someone spit on the floor and was vaping on the bus. | 0Perator advised to return to the Yardtorcleaning, maintenance and dispatch notified. | 0Perator in bus 5176, advised to stan at Desert Sky TC 18:39hrs |
| STO-Incidentatbusstop | 1520473 | 5n1202319:11 | 51st AV & BaseUne Rd, Phoenix, AZ 85339, USA | 5273 | [redacted] | SOUTH | [redacted] | | | Incident at Bus Stop• Operator repon there was an Into,Scated person at the bus stop was sitting down on the bus bench drinking with his buddies. Operatorrepon when she shut the doors he tried to stick his hands in the door and stated he was in Une. | Passengerdldboardthebusandre1usedmedicalasslst Tag camera andfillout a reixrt. | I called supervisor 0. Houston and he stated to advise the Operator to tag the camera and fill out a report due to the Operator continuing to 51stAve & Pecos. I wamed to send the Supervisor tocomfinn with the Operatorwhatactually happened. |

| | | | | | | | | | | | | | |
|---|---|---|---|---|---|---|---|---|---|---|---|---|---|
| LST - Lost or Found Item | 1520510 | 5n12023 20:46 | McOoweURd & 107thAv,Avondate,AZ 85392,USA | 8139 | [redacted] | WEST | | | | | operator reported: that the passenger was not at the meet point to retrieve- the black wallet: | acMsed the operator to secure the Item(s) and tum ftfn at the end of the day to dispatch orIta person claims the Item use acurtesy card a receipt | Issue solve: |
| OISP - Olsruptive Passenger | 1520597 | 5/8/2023 5:35 | VanBurenSt&GatvinPkwy, Phoenix.AZ 85008,USA | 5011 | [redacted] | | | | | | Driver called asked ror the poUce the passenger asked for the poUce said his Ue was In danger: | Advised the driver Iwill call the poUce to come to her bus and once the police remove the passenger off the bus send me and back In service. Drtver called back and said the passenger got off the bus begore the police got ther | Advised the driver to continue In service. |
| FAL. Passenger Falt NOT requiring Medical | 1520648 | 5/8/2023 6:48 | Van Buren St & 19th Av, Phoenix. AZ 85009,USA | 5011 | [redacted] | WEST | | | | | Driver called said that a sleeping passenger fell of a seat and he refused medical and he got up In he seat and he Is ok. | Advised the driver to do and Incident repon and taghercamera and continue In service. | |
| FAR. Fare Dispute | 1520671 | 5/8/2023 7:07 | Thomas Rd & 3rd St, Phoenix, AZ 85012, USA | 5006 | [redacted] | WEST | | | | | | | |
| LST - Lost or Found Item | 1520878 | 5/9/2023 11:01 | 51ST Ave & Camelback Rd, Arizona, USA | 5187 | [redacted] | NORTH | | | | | Orlversalda passenger gaveawalletthatthey foundInthebus. | Advised the driver to give the passenger a witness statement If they retum for their Item. If not the please tum In at the end of the shift. | |
| SDOB - Smoking drugs on bus | 1521217 | 5/9/2023 15:28 | McOoweURd & 21st Av, Phoenix.AZ 85009.USA | 8108 | [redacted] | WEST | | | | | Operator reported that he had a couple passengers that come up and let him knowthat there is somebodij smoking drugs on the bus. The IndMdual that came and toot him that they are still on the bus. no one has exited the bus, he hasm made any announcements. Operator reported he can drive, he hasn't done anything but call us. | Advised operator tot ag the camera, open the windows on the bus. ACWsed operator did he see the passenger smoking. Advised operator to make the announcement. If he needs PD to assist, let OCC know. | Operator didn't see the passenger smoking. Passengers were coming to him telUng him. Operator will make an announcement, tag camera, open thewtndows and continue In service |
| OISP- Olsruptive Passenger | 1521498 | 5/9/202317:51 | 2303 EVan Buren St, Phoentx. AZ 85006, USA | 5052 | [redacted] | EAST | | | | | Operator reported she has a passenger on the bus that Is refusing to follow the rule on the bus. She asked him two times about the food. He does notwanttogetoff the bus, so sheneedsassIstance gening himoffthebus. | Advised operatortotag cameraand glve-adescrlptlonofthe passenger. | Operator reported he was a African American. he has a hat on. Operator reported at 16:51hes that he got off the bus. Operator continuing In service,cameratagge d andwillcreateanIR. |
| BK - Bike lett on bus | 1521528 | 5/9/2023 18:22 | Indian School Rd & 16th St, Phoenix, AZ 85014,USA | 8134 | [redacted] | EAST | | | | | Sent text radio was not working | Advised If bike Is not retrieved to call for a supe,vlsor to assist | |
| FAL. Passenger Fall NOT requiring Medical | 1521593 | 5/9/2023 19:29 | 67th Av & Palm LII, Phoenix, AZ 85035, USA | 5645 | [redacted] | NORTH | [redacted] | | | | Passenger fall v.tien operator pulled off. Asked If medkat was needed and It was denied | Notified Sup [redacted] to assist with a well check on the passenger | Sup [redacted] advised that the passenger was okay and just needed to get to work. Operator will complete Incident report |
| FAR-Fare Dispute | 1521649 | 5/9/2023 22:05 | 4273WOalley St, Phoenlx, AZ85053, USA | 5604 | [redacted] | SOUTH | | | 0 | 0 | | | |
| 0TH - Incidents Other | 1521653 | 5/9/2023 22:27 | 75thAV&Mc0oweURd, Phoenix.AZ 85035,USA | 5038 | [redacted] | SOUTH | | | | | Bike rack full.Asked due to bike Is broken and need service. Asking If he can bring the bike on board and only has 5 passengers and passenger Is getting off at Lower Buckeye | Advised as tong he keeps the parts held tight and In safe position | Operator continued In service. |
| SOOB- Smoking drugs on bus | 1521679 | 5/9/2023 23:54 | Indian School Rd &43rdAv, Phoenix.AI 85019,USA | 5027 | [redacted] | EAST | | | | | OPeratorreported passengerwtllnot exit due to him smoking on the bus. | Vertfied that his location was Indian School Rd &43rd Av. Operator stated never mind he got off and hung up the phor | 0peratorcontinued In service |
| ILL-Operator ILL/ Injured | 1521727 | 5/9/2023 6:02 | Union Hills Or & 43rd AV. Phoenix, AZ 85308,USA | 5612 | [redacted] | NORTH | [redacted] | | | | Operator reports going to wrong start point then realized he should not be driving due to feeling unwell. Operator refused Immediate medical attention. | Operator to stop at43rdAve & Bell Rd SB to await supervisor assistance. | West Dispatch sending supeMsors Howard Harris and Carmela Dominguez to retrieve Ill operator and bus. Bus out of service SB at 43rd Ave & Camelback Rd at 03:55. Will have missed service. |
| CLNS-Sickbus, Spills, Soiled seats, Dirty Bus | 1521799 | 5/9/2023 7:55 | Indian School Rd & 69th O. Phoenix, AZ 85033,USA | 5181 | [redacted] | WEST | | | 7 | o | Operator reports a passenger vomit In the bus. | Operator was advised to disembark all passengers and deadhead back to west garage. Contacted [redacted] with west malmenance @0655hrs and reported the sick bus. Contacted Shaklnawlthwestdispatch @0656hrs and reported the sickbus and location stopped. | Bus Change was given when arrtved at west garage. Operator was advised to pickup seMce at 93rd Ave & Thomas Rd @0726hrs. SeMce Interruption. |
| PAS- Incident InvolMng a passenger | 1522086 | 519/2023 12:56 | 83rd AV & Indian School Rd, Phoenix, AZ 85033,USA | 5646 | [redacted] | | | | 0 | o | Operator reports an elderly gentleman on bus who Is tost and contused. | | Called 911 for police to respond. |
| OISP- Olsruptive Passenger | 1522096 | 519/2023 13:06 | 75th AV & Buckeye Rd, Phoenix_ AZ 85043, USA | 5176 | [redacted] | NORTH | | | 0 | o | Operator reported that she needs PO. There Is a kid that gets on the bus and says he doesn't have money but has to get home. He was disrespecting the operator saying thingstoher. Operatorreported shedoesn,wanthlm on her bus. | Advised operator to tag her camera, give a description of the passenger. Advised operator that PD would be contacted, It the passenger gets off before arrives, contact OCC. If PD removes the passenger. send a 10-8.Advised operatortocreate anIRwhenshe retumstothe yard. | PD contacted at 12:02hrs. Operator reported at 12:15 that PD came and cuffed the passenger. Operator continuing In seMce. camera tagged, and operatorwillc.reate an IR. |
| OISP- Disruptive Passenger | 1522258 | 5/9/202315:17 | | 8126 | [redacted] | EAST | | | | | Operator reponed that he had a rude passenger who was yelling and screaming but he got off. | Advised operator to continue In service, tag camera. | Operator continuing In service, camera been tagged. |
| 0TH - Incidents Other | 1522265 | 5/9/202315:24 | Indian School Rd & 12th St, Phoenix. AZ 85014,USA | 5045 | [redacted] | WEST | | | | | OPERATOR REPORTED A SUSPICIOUS PACK AT 14TH ST & INDIAN SCHOOL RD WBSILVERANOGREAYPACKAGEATTHE SUS STOP | NOTIFIED POLICE OF SUSPICIONS OF PACKAGE AT THE BUS STOP | POLICE CHECKEOOUTTHEPACKAGE |
| 0TH - Incidents Other | 1522278 | 519/2023 15:37 | Indian School Rd & 33rd Av, Phoenix, AZ 85017, USA | 5273 | [redacted] | WEST | | | | | OPERATOR REPORTED THAT A FEMALE PASSENGER ON THE BUS IS SMELLS AND THAT HER PANTS IS DIRTY AND BROWN ,AND THE PASSENGERSARECOMPIAINING THAT SHEHASSLOOOONHERANO SMELISBAO ,IMAABOUTTOSEDONEANO MAYBE CAN TAKE THIS BUSSACKTOTHEYARDTO GET THE BUS DISINFECTED | ADVISED THAT THEYWIUNOTCHANGETHE SUSFORASMEU, THERE IS NO BIO HAZARD THE OPERATOR ODES NOT SEE ANY MOISnJRE ON THE PASSENGER AND SHE IS NOT WET, HE DOES NOT SEEANY BLOODAND THEREISNOTHINGONTHESEAT | THEBUSSMEUS,AOVISEOTO OPEN THE WINDOWS UNFORTUNEATELY WE CAN NOT CIAIM BIO HAZARD OVER AN ODOR, THE SEATS ARE NOT SOILED BIJSISSTIUGOODBUS |
| IU.-0peratorILL/Injured | 1522363 | 519/2023 16:39 | 2441 W Thomas Rd, Phoenix, AZ 85015, USA | 5175 | [redacted] | WEST | | | | | OPERATOR REPORTED I U , HE DOES NOTNEED PARAMEDICS, HE CAN CONTINUE IN ROUTE UNTIL RELIEVED, HE CAN ORIIETHE RELIEF VEHICLE BACK TO THE YARD | NOTIFIED [redacted] IN DISPATCH AND SHE STATEDTHATTHEY ODNT HAVE ANYONE AT THIS TIME GO AHAEAD ABO HAVE HIM BRING THE SUS BACK | NOTIFIED OPERATOR ANDHEWIUCONTINUE TO 51ST AVE AND THEN HE WillTAKE THE es BACK TO THE YARD , SERVICE INTERRUPTION |
| OISP. Disruptive Passenger | 1522466 | 5/9/202317:42 | McDowell Rd & 32nd St, Phoenix, AZ 85008,USA | 5181 | [redacted] | EAST | | | | | OPERATORREPORTEOTHATTHE MAN WAS BLOCKINGTRAFAC IN THE STREETFIRST AN THEN HETRIEDTOBIOCKTHE ODOR WITH HIS HANDS AND THEN HE MOVED HISPANIC MALE WITH ADIDAS KHAKI SHORTS, GREY SHIRT, 5'951/52 Y/0 | ADVISED TO TAG THE CAMERA AND WRITE AN INCIDENT REPORT | NO MISSED SERVICE |
| CLNB - Sickbus, Spills, Soiled seats, Dirty Bus | 1522487 | 5/9/202317:53 | Thomas Rd & 16th St, Plloenix, AZ 85006, USA | 5617 | [redacted] | EAST | [redacted] | | | | operator reponed that there Is a spilled drink on the floor and the seat | adsed that a supervisor Is on the way to assist and that he should let his passengers know to watch out for the spill and wet seat | sent supervisor to assist , supervisor far on north side but will interce- |
| IU. - Operator ILL/ Injured | 1522620 | 519/2023 20:02 | 43rd AV & Hadley St, Phoenix, AZ 85009, USA | 5606 | [redacted] | NORTH | | | 0 | o | operator reported: operator Ill requested off route: Service Interruption: See Associated Incidents | adsed the op that reUef operator Is on the way to relive you and If your condition change call asap and I will send paramedic to the location: advised the op to stand down at 43rd ave and van buren: ReUef op: advised of a start point: 43rd ave and union hills: | Issue solved: |
| OISP - Olsruptive Passenger | 1522691 | 519/2023 22:26 | Thomas Rd & 51st AV, Phoenix. AZ 85031, USA | 8137 | [redacted] | Unknow | | | 0 | o | operator reproted: that passenger Is drinkingatchool on the bus: and will not de board the bus | adsed the op to giveadescription:whitefemalered shirt and blackskirt:continue seMce: | spoke to :9111 gave the controller the necessary Information : no call back sent message: no response: Bus is moving from stop to stop: issue solved |
| ILL. Operator ILL/ Injured | 1523108 | 5/10/2023 11:34 | Indian School Rd & 59th Av, Phoenix, AZ 85033.,USA | 5607 | [redacted] | WEST | | | | | Driver catted said that that she Is sick and need to be reUef off route. | Asked the driver to she need medical right away she said no. AOMsed the driver can she continue tilt the relie can come and driver the car back to the yard. The drtver said yes she can. Called the west dispatch talked to [redacted] and she gave driver [redacted] to meet her on 83rd ave and Indian School | [redacted] to meet her on 83rd ave and Indian School NO SERVICE LOST |
| OPA - Operator Assaulted | 1523118 | 5/10/2023 11:45 | Thomas Rd & 27thAv, Phoenix, AZ 85017, USA | 8135 | [redacted] | WEST | [redacted] | | | | Driver called said a passenger got mad cause he asked him to get off the bus. Then the passengersph at himltdldmhlthIm. | Advised the driver I will call the poUce to meet the bus on 27th AVE & Thomas. Called the west dispatch adYised the bus will be retuming to the yard talked to Kesha and she gave radio hetper [redacted] bus 8104, He was advised to pickup the route at 93rd AVE AND Thomas. Orlver called at 1039 said the police has released him advised him that I called sup [redacted] to meet him to make sure he was ok. Advised the driver togo to the yard and see dispatch. | Driver went Intoserviceat83rd ave and Thomas at 1100 |
| DISP-Disruptive Passenger | 1523123 | 5/10/2023 11:49 | Thomas Rd & Centra Phoenix, AZ 85012, USA | 8134 | [redacted] | EAST | | | | | Operator reported declined service to an ADA passenger due to disrespectful cursing Operator | Advised to tag camera and write an R | |
| LST - Lost or Found Item | 1523308 | 5/10/2023 14:44 | 59th AV & Indian School Rd, Phoenix, AZ 85033,USA | 5051 | [redacted] | SOUTH | | | 0 | o | Customer service Inquired If the operator found a b(ackwaltet with scull printed on It. | OCCsent a message to the operator asking If he has found It or If someone tumed It Into him. | Operator did find the wallet and will have the OYmerfill out acounesycard asa receipt If Intercepted. Otherwise. operator will tum It Into lost & found. Customer service was updated of the find through dispatcher chat. |

| | | | | | | | | | | | | |
|---|---|---|---|---|---|---|---|---|---|---|---|---|
| FAL • Passenger Falt NOT requiring Medical | 1523334 | 5/10/2023 15:08 | 4259 W McDowell Rd, Phoenix, AZ 85009, USA | 5270 | [redacted] | EAST | | | | Operator reported passenger tripped while getting on the bus but does not want medical attention | | Advise to tag camera and write R |
| OISP- Disruptive Passenger | 1523381 | 5/10/2023 15:54 | Van Buren St & 28th St, Phoenix, AZ 85008, USA | 8116 | [redacted] | WEST | | | | OPERATOR REPORTEDTHATTHE MAN IS CURSING HIM OUT AND CALLING HIM NAMESANDHEWILLNOT GETOFFTHEBUS PLEASE SEND POLICE WHITE MALE BIACK TSHIRT BIACKSHDRTBAICKBALL CAPSUNGIASSES AND SITTING BAY THE SAC DOOR 175-180-40Y0,SMALL DOG | NOTIRED POLICE AND THEY WillSEND AN OFFICER aOVISEOTOTAG THE CAMERA AND WRITE AN INCIDENT REPORT WHEN HE RETURNS TO THE YARD | PERWASREMOVEOOFFTHE BUS AND THE BUS CONTINUED THERE IS NO MISSED SERVICE AND THE CAMERA WAS TAGGED |
| OISP- Disruptive Passenger | 1523689 | 5/10/2023 19:40 | 120 N 7th Ave, Phoenix, AZ 85007, USA | 5605 | [redacted] | WEST | | | | Disruptive Passenger. Operator report there is a passenger disrupting the bus has exited the bus and to disregard the call | Disruptive Passenger- Operator report there is a passenger disrupting the bus has exted the bus and to disregard the call. | Disruptive Passenger. Operator report there is a passenger disrupting the bus has exited the bus and to disregard the call. |
| INX - Intoxicated Passenger | 1523763 | 5/10/2023 21:27 | 67th Av & Union Hills Dr, Glendale, AZ 85308, USA | 5017 | [redacted] | NORTH | | | | Intoxicated Passenger• Operator report she is at the end of the line and he wilt not wake-up and exit the bus. | Tag camera and fill out a report. | Glendale P.D. notified and the passenger was removed P.O. |
| CLNB-Sickbus, Spills, Soiled seats, Dirty Bus | 1S23n1 | 5/10/2023 21:38 | 51st AV & BaseUne Rd, Phoenix, AZ 85339, USA | SOOS | [redacted] | Unknow | | | | Operator reported there was a bio on the bu | ad se oeprator to head bade to yard to get clean | Notified dispatch Using RH op. Edrenic Bus 51 |
| 0TH - Incidents Other | 1523799 | 5/10/2023 22:47 | 10685 W Indian School Rd Mlc,Avondale, AZ 85392, USA | 5619 | [redacted] | Unknow | | 0 | 0 | 911- P.0.caUedtorepon the busheadsignwasreadingcaU911. Operatorisok | Operator has recycled the battery and the bus is now reading tne correct destination | Operator is ok. Operator has recycled the battery and the bus is now reading the correct destination |
| DISP- Disruptive Passenger | 1523813 | 5/10/2023 23:40 | SlstAV& Thomas Rd, Phoentx.AZ85035, USA | 5175 | [redacted] | SOUTH | | | | Op. repons disruptive female passenger exited bus@51st ave & Thomas. | | Service condnued |
| DISP- Olsruptive Passenger | 1523818 | 5/10/2023 23:55 | McDowell Rd & 55th AV, Phoenix, AZ 85035,USA | 5612 | [redacted] | WEST | | | | Op. reports male passenger vaping on the bus. Op. request PD | camera tagged. Standby for PO. | PD responding. Op. re pons the passenger exited bus before PD arrived. Service condnued |
| PAA - Passenger Assaulted | 1523955 | 5/11/2023 7:36 | 59th Av & Bethany Home Rd, Glendale, AZ 85301,USA | 5241 | [redacted] | NORTH | | | | Operatoc reports one male passenger assaulted another. | Advised the operator to give a description of the passenger, tag the camera, open the ooors and standby for PO. Contacted 911 @0636hrs and aefYised of the assault location and description of the suspect Contacted Sup H[redacted]s@l0645hrs and ad sed him of the passenger assault. Sup [redacted]is In route to bus location. Operator reports he has left the location of the Incident. Contacted [redacted]@,0658hrsand ad sed the operator has left the location.[redacted] reports he will catch up with the bus. | Operator reports PD released the operator and is currently in service. No Service LoSL |
| 0TH - Incidents Other | 1524051 | S/11/20239:12 | 83rd Av & Maryland AV, Glendale.AZ 85303,USA | 5602 | [redacted] | NORTH | [redacted] | | | Operatoc called by phone approx ?59- operator had Intestinal distress and was unable to find a bathroom, operator reported that he had used the trashcan to relieve himsett. Operatoc adAsed that he threw away the trash bag at the bus stop and there is no biohazard on the bus or smells. | Operator was aefYised to tag cameras and complete an R explaining what happened. called sup [redacted]@820- advised document IR. | 0perator resumed service |
| OISP - Disruptive Passenger | 1524145 | 5/11/2023 11:19 | 59th AV & Indian School Rd, Phoenix, AZ 85031,USA | 5647 | [redacted] | NORTH | | | | Operatoc reports a passenger is trying to board their bike Inside the bus Instead of on the bike rack. | Operator reports the passenger was advised of the poUcy and still refused to put the bike on the rack. Operatoc reports the passenger refuse to disembark the bus. AdAsed the operator to give a description of the passenger, tag the camera. open *the* doors and standbyfot PO. Contacted 911@11017hrs and reported the Incidem and location. | Operator reports the passenger has been removed from the bus. Operator has continued InservicewlthNoSetvlce Lost. |
| LST - Lost or Found Item | 1524221 | 5/11/202312:43 | Indian School Rd & 55th AV, Phoenix. AZ 85031, USA | 5612 | [redacted] | EAST | | | | [redacted]Brown leather wallet left on the bus. | Advised to have customer complete a courtesy card If wallet is claimed otherv.ise to submit to lost and found | |
| 0TH - Incidents Other | 1524244 | 5/11/2023 13:07 | 2310 N87th Terrace,Sconsdale,Al 85257,,USA | 8136 | [redacted] | | | | | Operator requested to be retJeved off-route due to emergency• declined medkatand would be not continue In seMce pending relief. Operator requested to CH to the garage from [redacted] | Contacted [redacted] In dispatch • advised operator that they had an hour to reUeve him and not to bring the bus to the garage | Operator reported bodily fluids on the bus after dispatch ad sed him that they had an hour to relieve him. Relief operator to take out bus 5044 and begin at relief point. Service Interruption on associated |
| CLN8 - Sick bus, Spills, Soiled seats, Dirty Bus | 1524266 | 5/11/2023 13:24 | 2310 N87th Terrace,Sconsdale,Al 85257.USA | 8136 | [redacted] | | | | | After dispatch advised operator that he'd have to wait an hour for reUef. Operator reported bodil! fluids aboard. | Operator agreed to return bus to the garage for cleaning. Contacted maintenance and dispatch. Advised operator to take bus to fuetlsland for cleaning. Service Interruption | Bus returned to the garage. Maintenance and dispatch notified. |
| STO-Incidentatbusstop | 1524290 | 5/11/2023 13:45 | Van Buren St & 7th Av, Phoenix. AZ 85007, USA | 5031 | [redacted] | WEST | | 0 | 0 | Operator reported that a man exiting the bus bumped his head on the cur side mirror before retrieving his bike from the bike rack. PassengerdecUned medical | Advised operator to tag the camera and complete an Incident report. | |
| STO-Incidentatbusstop | 1524297 | 5/11/2023 13:51 | 1350 W Van Buren St, Phoenix. AZ 85007, USA | 5031 | [redacted] | WEST | | 0 | 0 | Operator reported that a man In a wheelchair at the bus stop requested FD to rescue him due to his batteries dying | Contacted Phoenix FD. Advised operator to tag the camera, complete an IR, and continue In service. | |
| LST - Lost or Found Item | 1524376 | 5/11/2023 15:0S | 67th Av & Union Hills Dr, Glendale, AZ 85308,USA | 5013 | [redacted] | NORTH | | | | Operator reported a black samsung phone was left on the bus | | Advised tf no one claims the phone turn In to dispatch at the end of the day |
| LST - Lost or Found Item | 1524447 | 5/11/2023 16:12 | 83rdAv& Thomas Rd, Phoenlx,Al85033, USA | 5612 | [redacted] | | | | | Operator phone keep falUng. | | Call is terminated. |
| NPS - Incident NON Passenger | 1524708 | 5/11/2023 20:03 | 4027 N 32nd St, Phoenlx, AZ 85018, USA | 5618 | [redacted] | EAST | | 0 | 0 | Operatorstatedanfemalewasstaning tlreatthebusstop | 4-0ct | Notified PD |
| NPS - Incident NON Passenger | 1524750 | 5/11/2023 21:11 | 43rd Av & Camelback Rd, Phoenix, AZ 85031,USA | 5052 | [redacted] | NORTH | | | | Operator reported a male was bagging and the drivers side window | I Advise oeprator If he was able to mong ;tNr.Jfrom that area safe Operator stated yes. adAse op. to get to a safe location and check for damage | Operator reported that thee was no damage advise operator to tag camera and resume RT |
| FAL- Passenger Fall NOT requiring Medical | 1524799 | S/12/20230:06 | Central.Phoenl*. AZ85008- USA | 8110 | [redacted] | WEST | | | | OPerator reported passenger tall not wanting medical. Advised nosecurements, seen the passenger leaning over and when he got to the stop light he tipped aver In the chair. He advised that another passenger assisted with liftin himuP andheburthiselbow. | Notified [redacted] came and spoke with the passenger. Passenger advised he Just wanted to get ott on 36th St and thomas and go to the hospital He had marts and scars so the hurt elbow was due to a scab coming off. | 0PeratorcomPletedthe remainderofthetriP. Noservice InterruPtion |
| LST - Lost or Found Item | 1524898 | 5/12/2023 7:31 | 51stAV& Thomas Rd, Phoenlx,,AZ85035, USA | 5053 | [redacted] | SOUTH | | | | 0peratorreportslostbrownwalletIn possession. | 0peratorwltturnIntol&Funlessclaimedb ownerbeforehand. | 0perator wilt turn In to L&ampF unless claimed by owner beforehand. |
| CLI18 • Sick bus, Spills. Soiled seats. Dirty Bus | 1525157 | 5/12/202312:03 | McDowell Rd & 27th Pl, Phoenix, AZ 85008. USA | 5646 | [redacted] | WEST | | | | Operator reported passengerYOmit In the bus, -Bodily Fluids, Operator able to bring the bus back to the yard. malmenance [redacted]and Dispatch [redacted]were notified, service Interruption | Advised to write this up In OMR drive the bus back to the yard. | Dispatch [redacted]wilt send relief driver In a new bus. Bus is back In the yard. Dispatch Issued new bus 5624 to relief driver. |
| OPA-Operator Assaulted | 1525180 | 5/12/2023 12:17 | 43rd Av & McDowell Rd, Phoenix. AZ 85009. USA | 5023 | [redacted] | NORTH | [redacted] | | | Operator reports a passenger threw water on him. Operator was excited and had to be asked to repeat what happened 3 times. He gave a description otthe subject too fast to copy. | | Asked Supe<Visor [redacted]o meet bu sand determine best course of action. Bus out of service NB at 43rd Ave & Encanto Blvd at 10:57. Supervisor Howard contacted at OCC at 12:59hrs and reported tnat PD hasni gotten to them, he wilt Just have the passenger do an IR. Comacted PD at 13:lhrs and they reported they are In route. Supervisor reported at 13:04hrs that they will hold for him. Supervisor [redacted]eportedat 13:25hrs that they are clear. Operator going to the relief poi |
| SIP- Sleeper | 1525190 | 5/12/2023 12:22 | McDowell Rd & Granite Reef Rd, Scottsdale, AZ 85257, USA | 5051 | [redacted] | EAST | | | | Operator asked to disregard tnis call. He had a sleeper on bus that would not wake up but all is secure now. No assistance is needed. | | |
| 0TH - Incidents Other | 1525449 | 5/12/2023 15:44 | 101 N32nd Pl, Phoenix, AZ85034, USA | 5055 | [redacted] | | | 0 | 0 | 911 reported that a passenger called and reported that the other passenger had a gun undertheir shirtand pointingthe gin atsomeone thepassengerdidnot fullyseethe gun just knewltwasundertheshInand Police wouldUke | operator did not see a gun nor did they report it and noone is on his bu | |
| 0TH - Incidents Other | 1525522 | 5/12/2023 16:36 | 5700 EMcDowell Rd, Phoenlx,AZ85008, USA | 5054 | [redacted] | EAST | | | | Operatoc reported that the person In front of him did had road rage going on and slammed on the brakes noone was hurt camera tagged | ad sed to tag the camera | |

| | | | | | | | | | | | | |
|---|---|---|---|---|---|---|---|---|---|---|---|---|
| ONA - Operator Needs Assistance | 1525631 | 5/12/202317:56 | McOoweURd & 51StAv, Phoenix.AZ 85035,USA | 8140 | [redacted] | EAST | [redacted] | | | Operator reponed a African American male, apx 18-19Yrold, wearing a btackhoodle and Jeans throw sonething h her face and now her eyes are bu ming When asked what provoked the Issue stated she dldni know It fust happened | Advise will reach out to PO, Paramedic-s, and a road supeMsor | [redacted] h route to operator, operator stated she is soaked and can not continue h route Notified [redacted] h dispatch of the s I t u a t I o n - adsed he has [redacted] to take bus backwfthhimandwilltake operator to Concentta to be checked out [redacted] at 21A5hrs to check on him and the operator and he advised they made it to the yard 5 min ago and alt is well she should be able to come to work the following day |
| OISP. Disruptive Passenger | 1525693 | 5/12/2023 19:02 | Thomas Rd& 16thSt, Plloenlx.AZ85014, USA | 5192 | [redacted] | WEST | | | | Operator reported Imoxlcated passenger disrupting bus. Passenger got off then back on arguing v.tth other passengers and was standing h front ol the bus and would not move | Notified PO, PD arrived to remove the passenger | Operator continued h service |
| 0TH • Incidents Other | 1525804 | 5/12/2023 22:55 | Indian School Rd & 27th Av, Phoenix, AZ 85017, USA | 8128 | [redacted] | WEST | [redacted] | | | Operator called and acMsed that she was haAng leg cramps She reponed she was feeUng better she is okay to continue | Notified Sup [redacted] who was about to be h route to assist but the operator began back h service Called operator she advised shewasfeeUng better Notified Sup [redacted] and he wittassist with a weU check | Sup [redacted] did a well check and advised that she was doing ok. A passenger bought her a pickle and she was able to get the cramps out her right leg No service Interruption |
| 0TH - Incidents Other | 1525833 | 5/13/20230:59 | AZ-202, Phoenlx. AZ85008, USA | 8124 | [redacted] | | | | | OPerator reponed she ran <Iler something on the freeway and she doesnt knowv.tiat it is. Shels par1cedonthefarleftlanenexttoHOV | Notified Sup [redacted] Notified DPS who will have someone come out and assISL Notified [redacted] h dispatch 0032hrsbusstans to slowly merge to the right-side of the freeway Aftergettingoff the 1reew.tfthe Sup advised they pulled over to Willena St next to QT on 24th SL Notified Rossin maintenance that a driverside center tire is shredded and needed. catted tires at 0045hrs with ETAof90-120mln | NO service Interruption due to dead heading to the west facility. 01:55 Sup. Emest reponstfre service arrived. 02:21 Supervisor reports Tire repalred.Buswtlldeadheadto a aje-.NoServicelost. |
| BK • Bike lett on bus | 1525836 | 5/13/2023 1:28 | 8650 EThomas Rd, Scottsdale, AZ 85251, USA | 8124 | [redacted] | | | | | Operator reported: Bicycle Left on Rack | adiAsed the operator to do a round trip and I would have a sup. Meet you h route once one become available tf not condnue h route and turn the bike h to dispatch at the end of the shift. | |
| LST - Lost or Found Item | 1525899 | 5/13/20238:51 | Thomas Rd & 46th St, Phoenlx. A1 85018. USA | 5018 | [redacted] | WEST | | | | Operator reported that a passenger gave her a wallet that was found at the bus stop (wallet description and location not specified) | | |
| ILL-0peratorILL/Injured | 1525948 | 5/13/2023 10:57 | OesenSky TC, Phoenlx, AZ 85035, USA | 5052 | [redacted] | NORTH | | | | 0peratorrequestedrellefduetoanemergency (nomedlcatneeded,noblohaZard) | Called disp [redacted] @957 | NoseMcetost |
| OISP - Disruptive Passenger | 1525953 | 5/13/202311:06 | Buckeye Rd &Central AV, PhoenixAZ 85003,USA | 5032 | [redacted] | WEST | | | | Operator had a disruptive passenger but they got off the bus before OCC was able to call | Operator continuing h service | |
| OISP. Olsruptive Passenger | 1525957 | 5/13/202311:12 | 75th Ave & camelback Rd, Glendale, A1 85303,USA | 5052 | [redacted] | SOUTH | | | | Operator reponed that a passenger was refusing to exit the bus at tne end of the line because he was uncomfonable doing so. | Called PD @1013/ canceled because the passenger got off the bus and boarded the WB 50. | |
| MED - Passenger/Operator Needs Med Attention | 1526150 | 5/13/2023 16:15 | The Phoenix Zoo, Phoenix, AZ 85008, USA | 5042 | [redacted] | EAST | [redacted] | | | Operator reponed she needs medics to the Zoo. There wasa genrteman on her bus. he fell asleep, he is obviously walking to down to the picnic table, but he has blood running au down on his face. He's an oriental man, he has a stick, blue shin and black pants and Uke a green bag. Operator reponed he fell out of the seat when she was going Into the Zoo. She was stopped to turn and au of the sudden BOOM. he fell out of the seat because he fell asleep. | Advised operator to tag camera and hold location for road supervisor and paramedics. | Road supervisor [redacted] n 0. responding. Paramedics contacted at 15:07hrs. Supervisor [redacted] 0. reponed at 15:4.0hrs that the tire department treated the passenger, he had a cut on his head, and they bandage him up. Passenger wanted to go home, he wasn't transported. Supervisor reponed there was blood on the bus, so the operator is taking it back to the yard. [redacted] h dispatch contacted. Operator [redacted] h holding bus 5618wtll bear/hand wtll stan the trip at44th St & Van Buren St at 15:40hrs and will go until 83rd Ave & Van Buren where tne relief operator will relievehim. Operator [redacted] will take the reUef vehicle to the yard. |
| LST - Lost or Found Item | 1526169 | 5/13/2023 16:45 | OesenSky TC, Phoenix, AZ 85035, USA | 5039 | [redacted] | | | 0 | o | [redacted] h dispatch called OCCvla landUne and reported that the operator in 5039 keys were in car 84. let him knOW'theywill be in dispatch. | | Operator was contacted and wtUgetthemwhenhe retumstotheyard tonight. |
| STO-Incidentatbusstop | 1526219 | 5/13/202318:16 | Thomas Rd & Centra Phoenix, AZ 85012, USA | 8131 | [redacted] | EAST | | | | Operator reponed he needed police assistant there is a fight outside Central & Thomas EB. Operator repc ed that it was outside of the bus. | Advised operator to ta camera. continue in service. PD would be contacted. | PD contacted at 17:18hrs. 0peratortagged the camera and will h service. |
| CI.NB. Sick bus, Spills. Soiled seats, Olny Bus | 1526266 | 5/13/2023 20:42 | Buckeye Rd & 75th Av, Phoenix, AZ 85043, USA | 5021 | [redacted] | WEST | | 0 | o | Operator reponed she sat on the seat and it was went | Advise oeprator Ifshe was able to drive the bus back to yard | Notified dispatch stated to have her come back to yard Using RH 5614 op. O.Ms. N standing at Sky Harbor 2037 EB |
| CI.NB. Sick bus, Spills. Soiled seats, Olny Bus | 1526342 | 5/14/20230:14 | Thomas Rd & 59th Av, Phoenix, AZ 85033, USA | 5609 | [redacted] | WEST | | | | Operator reponed there was bed bugs in the bus of the bus | 4-0ct | Notified dispatch no radio helpers Notified maintenance |
| LST - Lost or Found Item | 1526394 | 5/14/20238:16 | 3rd Ave and McDowell St, Phoenix, A1 85003, USA | 5033 | [redacted] | WEST | | | | Operator reports a passenger boarded the bus and advised a small black box of tools was left on bus 8109. | Contacted the operator of bus 8109 and advised them to look for the box in the rear of the bus. | Operator in bus8109 repons there is no btackbox of tools h the rearot the bus. advised operator in 5033 the passenger will have to contact customer service when they open. NO Service Lost. |
| FAL • Passenger Fait NOT requiring Medical | 1526413 | 5/14/20239:18 | McDowell Rd & 7thAv,Phoenlx,AZ85007, USA | 8122 | [redacted] | WEST | [redacted] | | | Operator reponed passenger fall after get off the bus, refusing medical and walkaway. | Advised totagcamera an writ an R | Supervisor [redacted] responded |
| FAR. Fare Dispute | 1526458 | 5/14/202311:02 | Van Buren St& 1st Av, Phoenlx,AI.85003, USA | 8105 | [redacted] | EAST | | | | Operatorrepon:sa male passenger forced hlswayontothebus. | Operator reports the passenger did not pay fare and refuse to disembark the bus. Advised the operator to give a description of the passenger, tag the camera, open the doors and standby for PO. Contacted 911 @1002hrs and repon the Incident and location oflhe bus. | Operatorrepon:s PD removed the passenger from the bu sand is now h service. NO SERVICE LOST. |
| PAS- Incident Involving a passenger | 1526509 | 5/14/202313:39 | IndlanSchoolRd &51stAV, Phoenlx,AZ 85031, USA | 8122 | [redacted] | WEST | | | | Operator repons a native amer1can male was trying to hit her by reaching over the barrier door. | Operator states she is Ok but he has walked awayfromthebus. The Operator states hels aggressUe. Native amerlcan male with all blue on and white beard. He has a bruised eye. He came Into the back door and he was dirty with a piss stain on his pants. She asked hfmtoget off the bus and he staned saying fuck you and tried to hit her by reaching over the barrier door. The operator states he was aggresstve, buts he Isokand is going to condnue in service. | Operator was advised to complete a Incident report and tag the camera. She states PD should be called but he had already left the area. No missed service. |
| MED - Passenger/Operator Needs Med Attention | 1526563 | 5/14/202315:19 | 51stAV& NonhemAV. Glendale,AZ 85301. USA | 5051 | [redacted] | SOUTH | | | | Operator repons a passenger boarded the bus with his eyes closed. The Operator asked the passenger is he ok. The passenger stated he cannotopen his eyes. | Operator stated the passenger asked for medical attention. While I was asking the operator how hold is the Passenger?The passenger exited the bus when I was getting a description. | Operator asked to continue in service before the passenger got back on the bus. No missed service. The operator continue h service. |
| CLNB - Sick bus, Spills, Soiled seats, Dirty Bus | 1526583 | 5/14/202315:38 | PecosRd&51StAV. Arizona85339. USA | 5192 | [redacted] | SOUTH | | | | 0peratorrepon:sthebusseatlswetandhedoesnotknowtfitIsurlne. | Advised Operator to take the bus to the yard for cleaning. Christian notified in dispatch of b/c. Hotding bus5184usedtor/h. 6 282-5983buslnfallbac.lc. | Service Interruption (blohazard) Back in service at 51stAve & Base0neat1512. |
| OISP - Disruptive Passenger | 1526592 | 5/14/2023 15:51 | Indian School Rd & 64th Phoenix, AZ 85033,USA | 8116 | [redacted] | Unknow | | | | Operator reports disruptive passenger on the bus. White female Ork hair Gray body suit brown checkered paints. 5-5 140 -150 | Operator states sne exited the bus before I could call PO. She was cursing at passenger on the bus. | No missed service bus continued h seMce. |
| OISP - Disruptive Passenger | 1526614 | 5/14/202316:13 | Buckeye Rd & 19th AV, Phoenix, AZ 85009, USA | 5007 | [redacted] | WEST | [redacted] | | 1 | Operatoc repons the passenger broke hlswtndshleld. Hispanic male 5'2170lbs Black shorts orange bike. Blackshirt no weapons. | PD was notified and arrived v.ttile speaking to the Operator on the phone. Sup C Smith was notified to Investigate he came from 19th Ave and Indian SchOOl Christian was notified in dispatch and Patr1ckwas nottfied in malmenenace. Operator repons the passenger did notwant to get off and he broke the windshield with a rock. The passenger was getting his bike off the bus and headed towards 19th Ave NB. | Service Interruption (criminal damage) SupeMsor [redacted] was sent to investigate. He dldnotcaUtoglvean update but I called him and PD had Hnisned up with the video and the Su pres Operator were completing a IR. Hotding bus 5188was sent to be a radio helper and continue until tne Operator came to reUeve him. Route was back in service at 15th Ave & Buckeye. |
| OISP - Olsruptive Passenger | 1526692 | 5/14/202318:39 | IndlanSchoolRd &51stAV, Phoenix.AZ 85031. USA | 5048 | [redacted] | EAST | | | | Operatoc repons he has a passenger that will not leave his bus he has asked her to get off the bus but she will not le.we. | The Operator states she is cursing at other passengers. White female v.tth dark hair Gray body suit brown checkered purse Corwerse Shoes. 5'5 or 5'6 140-150lbs passenger exited the bus while speaking to the operator. | Operator advised to tag camera and complete a Incident repon and continue h route. No missed service. |
| INX - Intoxicated Passenger | 1526700 | 5/14/2023 19:05 | Thomas Rd & Centra Phoenix, AZ 85012, USA | 8114 | [redacted] | EAST | | | | Operator reponed an Intoxicated passenger. Advised he mwyhave peed in bus, After passenger was moved by PD he confirmed it was beer that spilled on thebus.Nobfo | Inquired was he able to vocally ask the passenger to wake up, He advised no Nodfied PD PD removed the passenger off the bus Operator confirmed that the spill was beer not urine. | Operator continued h service |

| | | | | | | | | | | | | |
|---|---|---|---|---|---|---|---|---|---|---|---|---|
| LST - Lost or Found Item | 1526708 | 5/14/2023 19:16 | Indian School Rd & 64th St, Scottsdale, AZ 85251, USA | 5060 | [redacted] | EAST | | | | Operator advised a passenger Left scooter on bus. Another passenger advised and tried to take it. | Operator advised that he has it by the seat where the wheel is and it is out of the aisle. Advised will have a sup meet in route to pick it up Notified Sup [redacted] who tried to catch in route and operator was running hot and | Operator continued in service and will turn into dispatch |
| STO - Incident at bus stop | 1526798 | 5/15/2023 0:42 | Thomas Rd & 16th St, Phoenix, AZ 85014, USA | 8124 | [redacted] | WEST | | | | operator reported: person on the sidewalk is not responding to the voice and appears to be barley breathing: | advised the passenger that paramedics is on the way: Paramedic: made contact at the location: advised op to continue service: tag camera and fill out an IR at the end of shift: | spoke to :911 I gave the controller the necessary information : issue solved: |
| CLNB - Sick bus, Spills, Soiled seats, Dirty Bus | 1526831 | 5/15/2023 5:59 | Thomas Rd & 44th St, Phoenix, AZ 85018, USA | 8108 | [redacted] | WEST | | | 0 | Operator reports a passenger urinated on themselves and was advised not to board the bus. | Advised the operator to give a description of the passenger, tag the camera, open the doors and standby for PD. Contacted 911 @0458hrs and advised them of the issue and location. PD arrived and released the operator. Contacted with west maintenance @0503hrs and reported the sick bus returning with a biohazard. Contacted [redacted] with west dispatch @054hrs and advised her the bus is returning for cleaning due to biohazard. Operator is returning to west garage for cleaning. Operator returned to the garage @0535hrs. Contacted [redacted] with 0607 [redacted] 0608hrs | Operator was given a bus change in the yard due to no cleaners. Service interruption. |
| LST - Lost or Found Item | 1526915 | 5/15/2023 8:11 | 34 E Sky Harbor Blvd, Phoenix, AZ 85034, USA | 5180 | [redacted] | EAST | | 0 | 0 | Operator reports finding a brown wallet in the bus. | | Advised operator if a person comes to claim the item fill out a courtesy card and tag the camera. If the item is not claimed when finished with route turn item into dispatch. |
| LST - Lost or Found Item | 1527106 | 5/15/2023 11:04 | 83rd Av & Van Buren St, Phoenix, AZ 85043, USA | 5001 | [redacted] | Unknown | [redacted] | | | Operator stated that the other operator that was just on the bus left a bike on the bus and they wanted to see if someone could pick it up. | Advised that will have someone meet them in route when they are available. Called Sup @ 1002 - going to wait for them at arrowhead mall to get the bike just in case they pick up the bike along the way. - Advised sup that the bike was picked up and Operator called back in and stated that the owner of the bike met up with the operator and took the bike @ 1029 | Operator continued in service. No Service lost. |
| SLP - Sleeper | 1527171 | 5/15/2023 11:57 | 15582 W McDowell Rd, Goodyear, AZ 85395, USA | 8134 | [redacted] | WEST | | | | Operator stated that they have a passenger asleep on the bus and wanted to have them removed as they are not wanting to fully wake up. | Called PD @ 911 - Sending PD to check out the passenger. - | Operator continued in route. |
| DISP - Disruptive Passenger | 1527222 | 5/15/2023 12:39 | 43rd Av & Indian School Rd, Phoenix, AZ 85019, USA | 5022 | [redacted] | NORTH | | | | Operator stated that the passenger got upset because operator had to take another route to get around the construction closure. | Advised operator to tag camera and write it up on incident report when she gets to the yard. | Operator is continuing. |
| MED - Passenger/Operator Needs Med Attention | 1527581 | 5/15/2023 17:17 | 67th Av & Camelback Rd, Phoenix, AZ 85033, USA | 5013 | [redacted] | SOUTH | | | | Operator reported passenger in wheelchair hit her big toe on the hook used to strap down the chairs causing it to bled. Passenger refused any medical and exited the bus. | Tag camera and complete an incident report. | No further action required. |
| LST - Lost or Found Item | 1527659 | 5/15/2023 18:37 | Pima Park, Scottsdale, AZ 85251, USA | 5006 | [redacted] | EAST | | 0 | 0 | Customer service is looking for a green wallet/pouch that may have been left on your bus. | | No wallet found, customer service notified. |
| FAL - Passenger Fall NOT requiring Medical | 1527762 | 5/15/2023 20:40 | 43rd Av & Culver St, Phoenix, AZ 85009, USA | 5054 | [redacted] | NORTH | | | | Op. reports passenger fall not requiring medical attention. | Camera tagged. IR reports @ garage. | Passenger declined medical attention. Camera tagged. Service Continued |
| INX - Intoxicated Passenger | 1527788 | 5/15/2023 21:34 | Buckeye Rd & 75th Av, Arizona 85043, USA | 5619 | [redacted] | WEST | | | | Operator reported the person exited the bus and they were continuing in route. | | No further action required. |
| OTH - Incidents Other | 1527796 | 5/15/2023 21:52 | Indian School Rd & 16th St, Phoenix, AZ 85016, USA | 8128 | [redacted] | EAST | | | | Op. reports intoxicated person lying off the curb with legs hanging off the curb. Op. request assistance for this person. | Camera tagged | PD responding. Service continued |
| FAL - Passenger Fall NOT requiring Medical | 1527830 | 5/15/2023 23:30 | 4011 N 83rd Ave, Phoenix, AZ 85033, USA | 5612 | [redacted] | SOUTH | | | | Op. reports female child passenger fell while boarding. Op. reports the parent of the child reports she wasn't injured. Medical attention declined. | Camera tagged. Make incident reports after route. | Camera tagged. Make incident reports after route. Service continued |
| LST - Lost or Found Item | 1528007 | 5/16/2023 8:48 | Thomas Rd & 15th Av, Phoenix, AZ 85007, USA | 5192 | [redacted] | EAST | | | | Customer Service sent a DChat lookng for a lost cell phone in a white case. | | Sent text message to bus asking if operator has it in possession. Operator responded, yes. Notified Customer Service via DChat. |
| LST - Lost or Found Item | 1528011 | 5/16/2023 8:54 | Desert Sky TC, Phoenix, AZ 85035, USA | 5630 | [redacted] | NORTH | | 0 | 0 | Customer Service sent a DChat looking for a lost Nightmare Before Christmas wallet left on bus. | | Sent a text message to bus asking if operator has it in possession. Operator responded, no. Notified Customer Service. |
| PAS - Incident involving a passenger | 1528038 | 5/16/2023 9:24 | McDowell Rd & 43rd Av, Phoenix, AZ 85035, USA | 5019 | [redacted] | WEST | | | | Operator reports an elderly gentleman on bus that is disoriented and lost. | | Called 911 for police. |
| PAA - Passenger Assaulted | 1528051 | 5/16/2023 9:42 | Central, Phoenix, AZ 85008, USA | 5175 | [redacted] | WEST | [redacted] | | | Operator reports a passenger is requesting police due to another passenger having stabbed him in the arm. Victim is bleeding. | | Called 911 for police and paramedics. Supervisor [redacted] sent to scene. Notified West Dispatch. Bus out of service WB at 44th St & Thomas Rd at 08:29. Incident Notification email sent. Will have missed service. Supervisor [redacted] reports the victim of the assault was annoying the assailant by attempting to repeatedly pray over him. No bodily fluids were deposited on bus. Run is over and bus will return to the yard. Notified West Dispatch. |
| OTH - Incidents Other | 1528075 | 5/16/2023 10:09 | Van Buren St & 19th Av, Phoenix, AZ 85009, USA | 5180 | [redacted] | WEST | | | | Driver called said when he was loading a wheelchair a passenger got sprayed with something to be pepper spray. He said he didn't see what happen but he gave the man some water and the man refused medical. | Advised the driver to tag the camera and continue in-service. | |
| LST - Lost or Found Item | 1528108 | 5/16/2023 10:55 | 3045 51st Ave, Phoenix, AZ 85043, USA | 5197 | [redacted] | SOUTH | | 0 | 0 | CS inquire of a lost purse that was left on the bus | Operator responded to text message that the purse was recovered. Advised operator to have owner complete a courtesy card if the item is claimed while in service and otherwise to submit to lost and found. | |
| OTH - Incidents Other | 1528259 | 5/16/2023 13:50 | Buckeye Rd & 43RD Ave, Phoenix, AZ, USA | 5017 | [redacted] | SOUTH | [redacted] | | | Operator reported that one of the fentanyl got mad because they couldn't get a free ride, and took the trash ben off the bus. | Advised operator to tag camera and create an IR. We'll have a road supervisor intercept. | Road supervisor [redacted] will intercept when he gets a trash ben. |
| OTH - Incidents Other | 1528328 | 5/16/2023 14:50 | 5737 N 75th Dr, Glendale, AZ 85303, USA | 5603 | [redacted] | NORTH | [redacted] | | | Operator reported at 13:50hrs that he had an incident with a customer, and he was up standing next to his door verbally abusing him for about 10 minutes, and he couldn't take it any longer, so he slammed his breaks, slamming him into the windshield he busted the windshield with something, his shoulder or his head or something. That happened a while ago, he finished the run. Operator contacted OCC vis landline that the customer wouldn't pay the fare so the operator act like he was calling the cops, tried to continue to drive. The passenger was standing up next to the door, verbally abusing him and he slammed on the breaks and the customer broke the windshield. Operator reported that he knows he's in deep *ish* and wants to know if he can take the bus back to the yard and the relief operator can pull another vehicle out. | Advised operator to tag camera and hold location. Advised operator to hold for the road supervisor. Advised operator, if there was damage on the window shield, if so, will it affect him driving back to the yard. Road supervisor [redacted] advised that safety advised to have him drive the bus back to the yard, and he will meet him there to do an IR. | Operator was down at 75th Ave & Bethany Home SB. Operator returning to the yard and the supervisor will meet him there to do the IR. Contacted Rebecca in West dispatch at 14:09hrs, they will send the relief operator [redacted] out in bus 5616. |
| LFT - Passenger Left on Bus | 1528457 | 5/16/2023 16:14 | 405 N 79th Ave, Phoenix, AZ 85043, USA | 5015 | [redacted] | Unknown | | 0 | 0 | Black Leather wallet - No ID and a blue pill in it | Customer claimed the wallet | |
| LST - Lost or Found Item | 1528572 | 5/16/2023 17:21 | La Canada Bl & 4th St, Avondale, AZ 85323, USA | 5050 | [redacted] | WEST | | | | Operator reported someone left their house keys and a pad lock on the bus. | Advised operator to hold on to the items, if no one claims the items, return them to dispatch when he returns to the yard. | |

| | | | | | | | | | | | | |
|---|---|---|---|---|---|---|---|---|---|---|---|---|
| OTH - Incidents Other | 1528597 | 5/16/2023 17:50 | McDowell Rd & 83rd Av, Phoenix, AZ 85035, USA | 8105 | [redacted] | EAST | [redacted] | | | Operator reported the guy who threw tobasco sauce is on her bus right now. She is on 83rd And McDowell, he's on her bus right now. Operator contacted OCC via landline at 16:41hrs and reported he is on the bus, she got off the bus, operator reported she is scared, send the police. | Advised operator to tag camera and hold location for PD and road supervisor. Advised operator for a description of the passenger. | Road supervisor [redacted] in route. Operator reported when PD came behind her with the sirens, the passenger jumped out the window and started running, the police are chasing him, the told her to hold there until they catch him. Supervisor [redacted] reported at 17:26hrs that they caught the guy, they are taking him to transit PD, the operator is pressing charges and he jumped out the window and went into some apartments. Operator returning back to the yard. Missed miles from 83rd Ave |
| FAR - Fare Dispute | 1528614 | 5/16/2023 18:08 | Van Buren St & 45th Av, Phoenix, AZ 85043, USA | 5620 | [redacted] | WEST | | | | Operator reports passenger did not have fare and she told the operator she can continue. Black shirt BJ scarf on her hand Black female 50's Medium 5'3 She has bags No weapons blue bag. | The Operator reports the passenger found a pass finally and she is going to proceed. | No missed service Bus continued in route. |
| BIK - Bike left on bus | 1528665 | 5/16/2023 18:48 | Indian School Rd & 20th St, Phoenix, AZ 85016, USA | 5243 | [redacted] | EAST | [redacted] | | | Operator reported that he had a passenger leave a bicycle, black and white. | Advised operator that the road supervisor advised to return the bicycle back to the yard since he is at the last stop on his run before he returns to the yard. | Road supervisor [redacted] reported to have the operator return it to the yard, have dispatch handle it. |
| DISP - Disruptive Passenger | 1528818 | 5/16/2023 23:57 | Van Buren St & Galvin Pkwy, Phoenix, AZ 85008, USA | 8125 | [redacted] | EAST | | | | Operator reported there was a sleep on the bus | 10-4 advise operator to tag camera | Notified PD PD removed passenger Op. resume RT |
| DISP - Disruptive Passenger | 1528966 | 5/17/2023 8:38 | 3203 E Van Buren St, Phoenix, AZ 85008, USA | 5600 | [redacted] | | | | | Operator reports having a disruptive passenger that would not disembark the bus. | Operator was advised to tag the camera and continue in route. | Operator advised OCC to disregard the call [passenger disembarked the bus. |
| ILL - Operator ILL / Injured | 1529052 | 5/17/2023 10:17 | 8749 E Thornwood Dr, Scottsdale, AZ 85251, USA | 8124 | [redacted] | WEST | [redacted] | | | Operator reports being ill and needs relief. | Contacted [redacted] with west dispatch @0907hrs and report the sick operator. [redacted] advised to have Sup [redacted] bring the bus back and the operator drive the relief vehicle. [redacted] also advised to use the holding bus @ Pima Rd & Chaparral Rd. Contacted Sup [redacted] @0911hrs and advised for him to drive the bus back and have the operator take the relief car back to the west garage. Sup [redacted] reports @0914hrs he will take the operator to get medicine for his stomach and the operator will drive the bus back to west garage with Sup [redacted] following. R\H started service at Granite Reef Rd & Indian School Rd @ | R\H started service @ Granite Reef Rd & Indian School Rd @0855hrs. No Service Lost. |
| LFT - Passenger Left on Bus | 1529256 | 5/17/2023 13:51 | Indian School Rd & 99th Av, Phoenix, AZ 85037, USA | 8104 | [redacted] | EAST | | | | Brown & Black wallet belonging to Angel Antonio Sais found on the bus | CS Notified | Advised operator to have owner complete a courtesy card if the item is claimed while in service and otherwise to submit to lost and found. |
| NPS - Incident NON Passenger | 1529335 | 5/17/2023 15:06 | Buckeye Rd & 59th Av, Phoenix, AZ 85043, USA | 5182 | [redacted] | EAST | [redacted] | | 0 | A Hispanic male approached the operator and stated he was feeling suicidal, requesting an ambulance. | Stand by for PD or paramedics. | Supervisor [redacted] responded to location. Person left location, PD cancelled. Service interruption. |
| DISP - Disruptive Passenger | 1529440 | 5/17/2023 16:21 | Van Buren St & 32nd St, Phoenix, AZ 85034, USA | 5601 | [redacted] | | | | | Operator requested PD to have a passenger removed that was upset due to the fact this bus was not the long trip. | Stand by for PD, if the passenger exits prior to PD arriving send an RTT. If PD remove person from bus send a 10-8 and continue in route. Tag the camera and complete an incident report. | Passenger exited the bus, PD was cancelled. No service interruption. |
| OPA - Operator Assaulted | 1529446 | 5/17/2023 16:25 | McDowell Rd & 83rd Av, Phoenix, AZ 85035, USA | 8138 | [redacted] | EAST | | 0 | 0 | AA female purple shirt black pant 5'10 59 180 Operator reported a female passenger spit on him. | Contacted Phoenix PD and Supervisor [redacted] to respond. Contacted [redacted] in West dispatch for [redacted] sent out and began @ 16:15 EB @24th St & McDowell | Police arrested the woman, supervisor completed his investigation, operator resumed service WB @ 36th ST & Thomas |
| ILL - Operator ILL / Injured | 1529521 | 5/17/2023 17:25 | 3701 W Van Buren St, Phoenix, AZ 85009, USA | 5631 | [redacted] | | | | 1 | Operator requested off route due to illness. operator stated they are able to drive the bus back to the yard. | Please return to the west yard. | Notified [redacted] in west dispatch - have bus 8115 take over route when finished with school tripper. Service interruption. |
| ILL - Operator ILL / Injured | 1529617 | 5/17/2023 18:53 | 405 N 79th Ave, Phoenix, AZ 85043, USA | 5631 | [redacted] | Unknown | | 0 | 0 | Continued service interruption due to ill operator. | | Continued service interruption due to ill operator. |
| FAL - Passenger Fall NOT requiring Medical | 1529660 | 5/17/2023 20:20 | Thomas Rd & 22nd St, Phoenix, AZ 85016, USA | 8109 | [redacted] | WEST | [redacted] | | | Operator reported a passenger fall getting off the bus op. asked if there needed med. passenger said no and walked away | 10-4 advise operator to tag camera | Notfied Road sup stated have him tag camera and write IR and resume RT |
| SDOB - Smoking drugs on bus | 1529713 | 5/17/2023 22:57 | 16th St & Thomas Rd, Phoenix, AZ, USA | 8114 | [redacted] | EAST | | | | Op. reports two male passengers smoking drugs on bus. | Op. was given the option of opening windows and airing out the bus. Notify OCC when back in service. 22:30 Deadhead to end of route and prepare for the next trip. | Op. reports male passengers exited bus with no problem. 22:02 Op. will open windows to ventilate bus. Bus ventilated for 20mins. Deadhead to NB 56th St & Thomas 22:58. Service interruption |
| NPS - Incident NON Passenger | 1529750 | 5/18/2023 5:11 | Indian School Rd & 39th Av, Phoenix, AZ 85019, USA | 5627 | [redacted] | WEST | | | | Operator reported that a man was running into traffic in front of vehicles. | Called PD @412- sending officers to check on individual Operator advised to tag cameras and complete IR | |
| CLNB - Sick bus, Spills, Soiled seats, Dirty Bus | 1529905 | 5/18/2023 9:32 | 75th Ave & Camelback Rd, Glendale, AZ 85303, USA | 5020 | [redacted] | | | | | Driver called said that some one used the rest room in the bus. And she is on 75th ave and Camelback with no passenger. | Advised the driver to return to the yard and then go see dispatch for keys. Called the stage bus 5060 at 37th ave and Van Buren to go and pick up the route at 19th ave & Indian School. Called the west shop talked to [redacted] and he said ok, called the west dispatch talked to [redacted] and she said ok. | Driver called in bus 5060 said she was in service at 19th AVE & Indian School at 930- |
| BCO - Bus Change as per Operations | 1529913 | 5/18/2023 9:38 | 2925 W Thomas Rd, Phoenix, AZ 85017, USA | 5188 | [redacted] | WEST | | 0 | 0 | [redacted] reports @0824hrs and was advised to contact the operator in bus 5059 to go into service as a R\|H. | Operator was advised and logged into the block properly. | Operator transferred passengers to 5059 and deadheaded back to west garage. Original operator was able to give the relief operator his paddle to assist with the route. No Service Lost. |
| NPS - Incident NON Passenger | 1530018 | 5/18/2023 11:39 | 43rd Av & Sweetwater Av, Phoenix, AZ 85029, USA | 5187 | [redacted] | NORTH | | | | Operaotr called to report that a woman was at the bus stop on 43rd Ave &Sweetwater NB, woman has medical issues that operator called 911 for. | Operator advised to hold for paramedics to arrive and send a 10-8 when released. | Operator resumed service @1044 |
| FAL - Passenger Fall NOT requiring Medical | 1530092 | 5/18/2023 13:12 | Thomas Rd & 51st Av, Phoenix, AZ 85031, USA | 8116 | [redacted] | WEST | | | | Operator reported that he had an individual who fell asleep on the bus, he asked him to get off, and he does not want to get off, he fell and hit the floor. He does not want to get off the bus right now, he's arguing with him and told him to call the cops. | Advised operator does he need medical? Advised operator to tag camera and create an IR. | Operator reported at 12:11hrs that he got off. Operator continuing in service, camera tagged and will create an IR. |
| INX - Intoxicated Passenger | 1530149 | 5/18/2023 13:59 | Van Buren St & 2nd Av, Phoenix, AZ 85003, USA | 5023 | [redacted] | WEST | | | | Operator reported she has a lady on the bus who appears to be intoxicated and is making racist slurs to everybody on the bus. operator requesting PD to have her escorted off the bus. Operator reported she asked her to exit the bus and she told her that the police were going to come escort her off if she doesn't get off on her own, passenger said she is waiting for them. | Advised operator to tag camera, open the doors give a description of the passenger. Advised operator to hold for PD, if the passenger exits before PD arrives, contact OCC. | PD contacted at 13:01hrs. Operator reported at 13:02hrs that the passenger got off the bus, she drove off so she wouldn't try to get on again. Operator tagged her camera, and an IR will be created. PD canceled. |
| LST - Lost or Found Item | 1530360 | 5/18/2023 16:51 | Buckeye Rd & 75th Av, Phoenix, AZ 85043, USA | 5646 | [redacted] | WEST | | | | Operator reported that he has a left reporting she left her wallet on a route 75. | Advised operator to refer the passenger to customer service. Provide her with the phone number for customer service. | |
| LST - Lost or Found Item | 1530388 | 5/18/2023 17:03 | 67th Av & Buckeye Rd, Phoenix, AZ 85043, USA | 5005 | [redacted] | NORTH | | | | CS inquired about a lost Michael Kors wallet- Operator recovered the wallet | Advised operator to have owner complete a courtesy card if the item is claimed while in service and otherwise to submit to lost and found. | |
| OTH - Incidents Other | 1530399 | 5/18/2023 17:15 | McDowell Rd & 3rd St, Phoenix, AZ 85004, USA | 5241 | [redacted] | EAST | [redacted] | | | Operator reported he has a problem with the steering wheel, its too wide, he hit his hand with the bar to the security door. It's too close to the steering wheel. Operator requesting a b/c. | Advised operator that a supervisor is intercepting him. Advised operator does he need medical attention. Contacted [redacted] in maintenance he advised to send a road supervisor, they only have one size for the steering wheel, there is nothing they can do about that. | Supervisor [redacted] in route. Supervisor [redacted] reported at 17:01hrs that the bus is fine. Operator is ok to continue. He signed off on it per maintenance and his initials. |
| DISP - Disruptive Passenger | 1530410 | 5/18/2023 17:24 | McDowell Rd & Pima Rd, Scottsdale, AZ 85257, USA | 5024 | [redacted] | WEST | | | | Operator reported he has a customer on his bus and doesn't want to get off. Operator requesting PD to remove him off the bus. Operator reported he told him he had to leave, it's the end of his route, he said he knows but he's still on the bus. Operator reported he could be intoxicated. | Advised operator to tag camera, open the doors. If the passenger exits the bus before PD arrives, contact OCC. | PD contacted at 16:24hrs. Operator reported at 16:32hrs that PD removed the passenger. Operator DH to Central Ave & Camelback to resume route. |
| STO - Incident at bus stop | 1530451 | 5/18/2023 17:51 | Van Buren St & 7th Av, Phoenix, AZ 85007, USA | 8105 | [redacted] | WEST | | | | Operator reported there a ale standing in front of the vehicle , operator requesting PD to remove him. | Advised operator to tag camera, give a description of the passenger. Advised operator to hold for PD, if the person moves before PD arrives give OCC a call. Advised operator to create an IR when he returns to the yard. | Operator started moving the vehicle at 16:56hrs. Contacted PD at 16:57hrs and they reported a unit went and spoke with him. Operator tagged camera and will create an IR when he returns to the yard. |

| | | | | | | | | | | | | | |
|---|---|---|---|---|---|---|---|---|---|---|---|---|---|
| MED - Passenger/Operator Needs Med Attention | 1530461 | 5/18/2023 18:06 | Thomas Rd & 32ND St, Phoenix, AZ, USA | 5182 | [redacted] | EAST | [redacted] | | | Operator reported having to stopped short to avoid an accident - a female passenger who boarded with a walker slid from her seat and onto the floor - medical requested. | Contacted 911 for paramedics and Supervisor [redacted] to respond. Notified [redacted] n West dispatch for R/H Service interruption | Operator reported passenger was transported to possibly Valley Wise hospital 2601 E Roosevelt. Road supervisor [redacted] reported at 18:06hrs that the operator is clear to continue in service. Operator DH to 56th St & Thomas Rd at 18:15hrs. |
| DISP - Disruptive Passenger | 1530516 | 5/18/2023 19:17 | 67th Av & Glendale Av, Glendale, AZ 85301, USA | 5060 | | | | | | Operator reported had a male was no wanted to pay fare | 10-4 advise operator to open service door and have no contact | Notified PD operator called back stated person got off bus Advise operator to ta camera |
| SDOB - Smoking drugs on bus | 1530534 | 5/18/2023 19:36 | Arrowhead Mall North Mall Entrance, Glendale, AZ 85308, USA | 5058 | | NORTH | | 0 | 0 | Operator reported that 2 passengers were smoking on the bus. One exited and the other was still on advising he will report the operator. Operator advised to the passenger Hey you cannot smoke on the bus please exit. | Advised to tag camera and write a report end of shift. | Location of incident: Peoria Stadium Time 1825hours |
| BIK - Bike left on bus | 1530536 | 5/18/2023 19:37 | 11465 Coldwater Springs Blvd, Avondale, AZ 85323, USA | 8105 | | EAST | | | | Operator reported bike was left on the bus | 4-Oct | Bus was back in the yard |
| LST - Lost or Found Item | 1530558 | 5/18/2023 20:21 | | 5195 | | Unknown | | | | May 18, 17:12PM Sherrie Lower: Rt 3 WB Block 2123 Passenger lost a black and white bike with orange rims. | Operator run ended at 17:12 and will probably turn the bike into the lost/found dept. | May 18, 17:19PM [redacted] Yes there is there is black and white bike with orange rims on blk 2123 |
| ILL - Operator ILL / Injured | 1530565 | 5/18/2023 20:41 | 67th Av & Lower Buckeye Rd, Phoenix, AZ 85043, USA | 5631 | | NORTH | | 0 | 0 | Operator reported she was feeling sick | | Notified dispatch stated the will relieve in on RT |
| STO - Incident at bus stop | 1530742 | 5/19/2023 8:13 | Thomas Rd & 75th Av, Phoenix, AZ 85035, USA | 3010 | | CLOCKWISE | | | | Operator stated that a passenger at a bus stop just had there phone stolen from them and wanted to file a report. | Called 911 @ 715 - Going to send someone as soon as they have someone Available. | Operator continued in service. No Service Lost. |
| LST - Lost or Found Item | 1530932 | 5/19/2023 12:19 | 640 51st Ave, Phoenix, AZ 85043, USA | 5646 | | SOUTH | | 0 | 0 | CS inquired of a lost phone on the bus | Contacted the operator - phone recovered. | Advised operator to have owner complete a courtesy card if the item is claimed while in service and otherwise to submit to lost and found. CS notified |
| STO - Incident at bus stop | 1530998 | 5/19/2023 13:37 | 59 Av & Beardsley Rd, 1425 N Central Ave, Avondale, AZ 85323, USA | 5646 | | NORTH | | | | Operator reported someone at the bus stop could be having a seizure possibly. | Advised operator to tag camera. Paramedics in route. | Paramedics contacted at 12:36hrs. Operator reported that Paramedics came, and the person didn't want medical attention. Operator continued in service, camera tagged. |
| DISP - Disruptive Passenger | 1531320 | 5/19/2023 19:09 | Thomas Rd & 70th St, Scottsdale, AZ 85251, USA | 5017 | | WEST | | 0 | 0 | operator reported: passerby was threatening and got in front of the bus and will not let the bus continue in route: | advised the op to tag the camera and fill out an IR: | spoke to :911 I gave the controller the necessary information : PD: made contact and took passenger away from the bus: continued service: |
| NPS - Incident NON Passenger | 1531370 | 5/19/2023 20:41 | 51st Av & Northern Av, Glendale, AZ 85302, USA | 5605 | | NORTH | | | | Op. reports a female person boarded his bus reporting she was assaulted on the bus stop. Op. request PD and medical assistance. | Camera tagged. | PD and FD responding. 19:58 Op. reports the female person was not taken by FD. Her parents will pick her up from the bus stop. Service continued |
| BIK - Bike left on bus | 1531378 | 5/19/2023 21:11 | 3000 N 93rd Ave, Phoenix, AZ 85037, USA | 5016 | | CLOCKWISE | | | | push wrong button: | | |
| ILL - Operator ILL / Injured | 1531391 | 5/19/2023 21:50 | 83rd Av & Cactus Rd, Peoria, AZ 85345, USA | 5176 | | NORTH | | | | operator reported: that he do not feel good he think he drank and engery drink fast and his heart is rushing: he said that he would walk it off and call back if he need assistance: | advised the op that do he need medical attention: no not yet he said that he will call back and let me know: he will walk it off for a minute: advised the op to call back and i have his # 6026212998: i will call back : | operator called back and that he is ok and that he will continue route: |
| DISP - Disruptive Passenger | 1531394 | 5/19/2023 21:54 | 34 E Sky Harbor Blvd, Phoenix, AZ 85034, USA | 5600 | | WEST | | 0 | 0 | Operator advised that she had a passenger being disruptive due to him wanting her to continue in service and she was waiting for her time to pass | PD Notified, PD removed passenger Requested description of passenger | Operator continued in service No service interruption |
| DISP - Disruptive Passenger | 1531396 | 5/19/2023 22:04 | 67th Av & Union Hills Dr, Glendale, AZ 85308, USA | 5618 | | NORTH | | | | operator reported: that passenger will not get off the bus and it is the operator last stop: the passenger was harassing the operator: and that he is blocking the door for him to go use the restroom: | advised the operator to give me a disruption of the disruptive passenger: Hispanic male: | spoke to :911 I gave the controller the necessary information : PD: made contact and took passenger off the bus: continued service: |
| DISP - Disruptive Passenger | 1531399 | 5/19/2023 22:09 | 4302 W Redfield Rd, Glendale, AZ 85306, USA | 5052 | | SOUTH | | 0 | 0 | Operator advised that he had a passenger wouldnt get up and probably on drugs. Tried waking him up and he wouldnt get up. | Notified PD PD arrived passenger left. Requested description of the passenger. | Operator just popped up and left the bus. Tried to cancel the PD but they had arrived after the passenger got off the bus. No service interruption |
| FAL - Passenger Fail NOT requiring Medical | 1531413 | 5/19/2023 22:37 | 59th Av & Evans Dr, Glendale, AZ 85306, USA | 5033 | | SOUTH | | 0 | 0 | operator reported: that he had to do a hard stop and a passenger had fell out the seat and said that he was ok and did not needed medical attention: Left the bus: | advised the op to tag the camera and fill out an IR at the end of the shift: | Spoke to: [redacted] gave the necessary information about the issue with the bus: advised the op to tag the camera and fill out an IR at the end of the shift: issue solved: |
| OTH - Incidents Other | 1531534 | 5/20/2023 9:49 | McDowell Rd & Central, Phoenix, AZ 85004, USA | 5037 | | WEST | | | | Operator stated that they had a passenger that had a scooter for the leg (the one that is used when your leg is in a cast) and asked to see if the bus had a ramp, Operator stated that they did and then the passenger got mad and cussed at the operator for not automatically deploying the ramp when the passenger wanted to get off but did not let the operator know they wanted off. | Advised to tag the camera and do an IR so that they have all bases covered. | Operator continued in service. |
| DISP - Disruptive Passenger | 1531667 | 5/20/2023 14:34 | Van Buren St & 43rd Av, Phoenix, AZ 85009, USA | 5025 | | EAST | | 0 | 0 | Operator reports she could not pick up passengers at the bus stop because of the barricade. The Operator states she pulled up passed the stop and picked up the passengers. | The Operator reports a black male passenger wearing a black hat black shorts and neon shirt is harrassing her and shouting at her because previous buses did not stop and kept going. | I could heat the passenger is the background stating he is a black man not African American. The operator advised he exited the bus while she was on the phone with me. No missed service. |
| DISP - Disruptive Passenger | 1531709 | 5/20/2023 15:45 | Van Buren St & 43rd Av, Phoenix, AZ 85009, USA | 5025 | | EAST | | 0 | 0 | Operator stated that she had an disruptive passenger but got off the bus. | | advised operator to tag camera. |
| DISP - Disruptive Passenger | 1531752 | 5/20/2023 16:41 | 67th Av & Indian School Rd, Phoenix, AZ 85033, USA | 5020 | | NORTH | | | | Operator requested PD to two disruptive passengers removed from the bus. | Stand by for PD, If the passenger exits prior to PD arriving send an RTT. If PD remove person from bus send a 10-8 and continue in route. Tag the camera and complete an incident report. | PD arrived and removed the passengers, operator continued in route with no interruption. |
| DISP - Disruptive Passenger | 1531793 | 5/20/2023 17:53 | Thomas Rd & Central, Phoenix, AZ 85012, USA | 8123 | | EAST | | | | Operator reported patron would not pay fare. Refusing to exit needing PD as he was arguing with the operator | PD Notified PD cancelled PD passenger exit the bus | Operator continued in service no interruption |
| DISP - Disruptive Passenger | 1531806 | 5/20/2023 18:05 | 51st Av & Baseline Rd, Phoenix, AZ 85339, USA | 5045 | | SOUTH | | | | Operator reported passenger was flashing a light in the mirror and asked him to exit. Once she advised PD will be called he exited the bus | | |
| MED - Passenger/Operator Needs Med Attention | 1531821 | 5/20/2023 18:34 | Van Buren St & 24th St, Phoenix, AZ 85034, USA | 5030 | | EAST | | | | Operator reported that passenger is requesting medical due to feeling sick. He is intoxicated but not sure what type of sick. Requesting PD for disruptive passenger refusing to wait to board until after paramedics were done. Passegner was cursing and saying mean things | Notified PD and Paramedics and both patrons were released off the bus | Operator continued in service |
| DISP - Disruptive Passenger | 1531898 | 5/20/2023 21:36 | Buckeye Rd & 7th St, Phoenix, AZ 85034, USA | 5053 | | EAST | | | | Operator reported having issues with a female passenger that was carrying a dog they claimed was a service animal, but was not behaving as one. Operator informed the passenger the dog would need to be under control or exit. They exited | Tag camera | No further action required. |
| INX - Intoxicated Passenger | 1531916 | 5/20/2023 23:23 | Union Hills Dr & 43rd Av, Phoenix, AZ 85308, USA | 5038 | | NORTH | | 0 | 0 | Intoxicated passenger need PD assistance to get him off at the last stop | Notified PD PD arrived and removed the passenger | |
| ONA - Operator Needs Assistance | 1531928 | 5/21/2023 0:14 | 51st Av & Maldonado Rd, Phoenix, AZ 85339, USA | 5045 | | SOUTH | | | | Operator reported 6 people smoking at the bus stop. Came and acted like they were getting on the bus and stole the bike off the bus. Passenger tried to chase them and ran back due too many people Scared to go to the bus stop on 51st ave and baseline | Notified PD. and requested for them to check the bus stop on 51st and baseline Operator will continue passed Baseline SB due to afraid of stopping Advised to tag camera and write a report as we are not responsible for bikes | Operator continued in service |
| BUS - Incident involving a bus | 1531974 | 5/21/2023 7:33 | Indian School Rd & 43rd Av, Phoenix, AZ 85019, USA | 8116 | | EAST | [redacted] | 0 | 0 | Operator reported an Individual throw rocks to the bus broking a passenger side window, 911 was called, Radio helper was requested to dispatch [redacted]. Service interruption | Advised to tag camera and write an IR | Supervisor [redacted] esponded Dispatch [redacted] sending bus 5043 from holding area to perform the radio helper Operator [redacted] vas sent to reroute from 44th St & Indian School EB Supervisor [redacted] eported PD released the bus and is heading back to the yard. Bus is back in the yard. |

| | | | | | | | | | | | | |
|---|---|---|---|---|---|---|---|---|---|---|---|---|
| OTH - Incidents Other | 1532005 | 5/21/2023 9:32 | 59th Av & Camelback Rd, Phoenix, AZ 85033, USA | 5009 | [redacted] | SOUTH | [redacted] | 0 | 0 | passenger with gun attempting to get on bus - [redacted] called it in not the operator. Operator called dispatch [redacted] who in turn called OCC to report that the passenger with the gun on them and that the operator felt very uncomfortable. | called 911@ 830 - PD just showed up at 836 to remove passenger. called sup @ 832 - Disp stated that they have a trainer and another sup [redacted] in route to pick up the operator and bring both the driver and the bus back to the yard. Disp called Both sup's on there own to go take care of the issue. | RH sent out to start at 59th Ave & Buckeye to continue service. |
| ILL - Operator ILL / Injured | 1532037 | 5/21/2023 11:15 | 51ST Ave & Van Buren St, Phoenix, AZ 85043, USA | 5622 | | SOUTH | | | | Operator requesting off route due to not felling well Operator refused medical and is able to finish his trip. | Advised Dispatch will send a driver to take over route. | Dispatch recommended Operator to bring the bus back to the yard after finish his trip, and holding bus 5045 may finish the peddle. Ill Operator is back in the yard. |
| DISP - Disruptive Passenger | 1532048 | 5/21/2023 11:39 | 1829a W Indian School Rd, Phoenix, AZ 85015, USA | 8126 | | EAST | | | | Operator requesting PD due to a passenger ride the bus with illegal container, while in the phone individual get off the bus | Advised to tag camera and write an IR | |
| ILL - Operator ILL / Injured | 1532052 | 5/21/2023 11:44 | 4840 N 59th Ave, Phoenix, AZ 85033, USA | 5001 | | | | | | Operator request to be relieved due to family emergency. | Dispatch notified and there is a holding bus located at Pima and Chapparral that will take over the route. | Service interruption (relieved from route) Operator returned to service at 59th Ave & Camelback 1125 hrs. |
| CLNB - Sick bus, Spills, Soiled seats, Dirty Bus | 1532055 | 5/21/2023 11:50 | Van Buren St & Galvin Pkwy, Phoenix, AZ 85008, USA | 5016 | | WEST | [redacted] | | | Operator reported passenger spill soda in the bus | Advised Supervisor will intercept with napkins | Supervisor [redacted] responded Supervisor wiped it up and get it clean, proceed on route |
| OTH - Incidents Other | 1532078 | 5/21/2023 12:55 | | 5001 | | NORTH | | 18 | 1 | Service interruption (relieved from route) | | |
| FAR - Fare Dispute | 1532126 | 5/21/2023 14:16 | Van Buren St & 44th St, Phoenix, AZ 85034, USA | 5016 | | EAST | | | | Operator reported a woman got on the bus and was talking about taking her to a shelter or the zoo, passenger did not pay their fare. Woman is black, wearing a brown shirt, has a shirt around their waist, blue jean skirt, pink shoes, approximately 35 to 40 yrs old. 120 pounds and about 5'8 | PD called and in route to operator at 44th St & Van Buren St PD took the passenger of 13:30, Operator advised to start at 24th St & Van Buren | Operator continuing in service |
| BIK - Bike left on bus | 1532225 | 5/21/2023 17:01 | Desert Sky TC, Phoenix, AZ 85035, USA | 8112 | | WEST | | | | Operator reported a black BMS bike left on the bus, operator knows who owns it and is gonna wait to see if they come back. | Operator was called back and reported they still have the bike, will hold onto it and if it is not claimed they will take it to lost and found. | Followed up with the bus and bike is being turned into dispatch per operator |
| DISP - Disruptive Passenger | 1532265 | 5/21/2023 18:49 | Thomas Rd & 47th Pl, Phoenix, AZ 85018, USA | 8127 | | WEST | | | | Operator advised there was a man on the bus harassing a woman. Requesting PD | Notified PD PD in route, Providing description of the male and female being harassed to PD | PD release Bus back in service removing passenger. No service interruption |
| BIK - Bike left on bus | 1532567 | 5/22/2023 9:15 | 7506 W Lincoln St, Tolleson, AZ 85353, USA | 5241 | | WEST | | 0 | 0 | May 22, 08:12AM [redacted] Please check, R: 13 D: W B: 2019 Roy left a black Road bike on the rack. thanks | Operator reports the bike is on the bus. | Customer service was advised the bike is on the bike rack on the bus. |
| STO - Incident at bus stop | 1532605 | 5/22/2023 10:13 | 83rd Av & McDowell Rd, Phoenix, AZ 85037, USA | 8127 | | WEST | | 0 | 0 | Operator reports multiple people at the bus stop on the NE corner of 83rd Ave & McDowell Rd doing drugs. | | Contacted 911 @0916hrs and report the incident and the location. Also mention the operator reports there are minors at the bus stop, and he is worried about their safety. |
| LST - Lost or Found Item | 1532765 | 5/22/2023 12:47 | 5110 E McDowell Rd, Phoenix, AZ 85008, USA | 5044 | | WEST | | 0 | 0 | Operator stated that a passenger left a black bag in the back of the bus of bus 8143. | Advised operator that someone else taken it off the bus. | Passenger will be calling customer service. |
| LST - Lost or Found Item | 1532843 | 5/22/2023 13:59 | Van Buren St & 27th Av, Phoenix, AZ 85009, USA | 5604 | | WEST | | 0 | 0 | May 22, 12:53PM [redacted] Can you please check Block 2070 black phone left on bus | May 22, 12:59PM [redacted] sure one moment please | May 22, 13:01PM [redacted] the call keeps terminating, if they call in I will inform you , at this time I do not have a response |
| OTH - Incidents Other | 1532871 | 5/22/2023 14:29 | Van Buren St & 12th Av, Phoenix, AZ 85007, USA | 5052 | | WEST | | | | Operator reported they have a passenger trying to get on the bus with a bike, passenger says it is a scooter but operator doesn't believe them. | Operator advised that if it does not have any exposed wires and is not blocking the isle they are allowed on. Operator did not seem happy with letting them on. | Operator advised to let the passenger on, operator did not seem happy with letting them on. |
| LST - Lost or Found Item | 1532917 | 5/22/2023 15:11 | 4815 N Pima Rd, Scottsdale, AZ 85251, USA | 8140 | | EAST | | | | Operator reported a black cell phone was left on the bus | Operator advised to hold onto it, if the passenger claims it have them fill a white curtesy card, if not then bring it to lost and found at end of last trip | Operator holding onto the phone |
| FAR - Fare Dispute | 1532993 | 5/22/2023 16:02 | 51st Av & Camelback Rd, Phoenix, AZ 85031, USA | 5014 | | SOUTH | | | | Operator reported a woman did not pay for her fare and was arguing with them | Operator started to give a description when the passenger finally paid their fare. Operator advised to tag the camera and continue | Operator continuing in service, passenger paid the fare |
| LST - Lost or Found Item | 1533026 | 5/22/2023 16:29 | Union Hills Dr & 67th Ave, Glendale, AZ 85308, USA | 5200 | | SOUTH | | 0 | 0 | May 22, 15:27PM [redacted] Can you pleasecheck Block 2048 house keys, school ID and ipod were dropped as student exited bus. /Parent was given bus number 5200 and given approximate time bus should be at Peoria if they were on time. Parrent is going to try to meet bus SB at Peoria. | May 22, 15:28PM [redacted] Checking. Spoke with operator on bus 5200 to see if there is lost house keys and students ipod on the bus. May 22, 15:32PM [redacted] Operator stated that he has the items. May 22, 15:32PM [redacted] @ [redacted] | May 22, 15:33PM [redacted] for block 2048? May 22, 15:34PM [redacted], yes May 22, 15:34PM [redacted] Thank you May 22, 15:34PM [redacted] You welcome. |
| LST - Lost or Found Item | 1533065 | 5/22/2023 16:52 | N 51st Ave &, Thomas Rd, Phoenix, AZ 85035, USA | 5188 | | NORTH | | 0 | 0 | Can you please check Block 2128 cellphone with purple and black case left on bus, May 22, 15:52PM [redacted] Tired contacting Operator but he is stuck in fall back. | May 22, 15:51PM [redacted] Checking | May 22, 15:53PM [redacted] Block 2128 May 22, 15:58PM [redacted] Correction Tried contacting the operator , no avail stuck in fallback |
| LST - Lost or Found Item | 1533107 | 5/22/2023 17:22 | 8650 E Thomas Rd, 8600 E Thomas Rd, Scottsdale, AZ 85251, USA | 8141 | | WEST | | | | Operator stated that he has a master card. | Informed operator to return it to dispatch when he gets relief. | |
| LST - Lost or Found Item | 1533126 | 5/22/2023 17:40 | 1017 E Indian School Rd, Phoenix, AZ 85014, USA | 8135 | | EAST | | | | Operator stated a passenger gave him a black wallet with someones id and social security card. | Advised operator that if the passenger comes back on the bus retrieve it they can, but if not please return it back to dispatch tonight. Customer service [redacted] as checking to see if bus had the lost black wallet. Advised Christopher that the bus has the black wallet. Customer service stated that the customer would have to intercept them on route. | |
| LST - Lost or Found Item | 1533230 | 5/22/2023 19:14 | 83rd Av & Van Buren St, Phoenix, AZ 85043, USA | 5001 | | NORTH | | | | Operator stated that a passenger had handed them a purple wallet that was left on the bus. | advised operator passenger can intercept them in route to get there wallet. If the passenger does not come back return it to dispatch at the end of the night. | |
| DISP - Disruptive Passenger | 1533271 | 5/22/2023 20:26 | Thomas Rd & 31st St, Phoenix, AZ 85016, USA | 5631 | | WEST | [redacted] | | | Operator reported a man got on the bus and did not want to pay, he busted the window on the door. | Operator advised to tag the camera PD called and provided an incident number: 23778139 Supervisor H. Essex in route to operator at 31st St & Thomas Rd. | 20:15 Sup. [redacted] reports the operator will not be taken from service. Op. will complete an I.R. Route over, operator will return to garage. Service Interruption |
| BIK - Bike left on bus | 1533297 | 5/22/2023 21:57 | 5223 E Van Buren St, Phoenix, AZ 85034, USA | 5052 | | EAST | | | | Op. reports black bike left on bike rack. Op. reports he's done with his route and returning to garage. | | Operator will return to garage with bike. |
| OTH - Incidents Other | 1533311 | 5/22/2023 23:04 | 1211 N 75th Ave, Phoenix, AZ 85043, USA | 5646 | | SOUTH | | | | Op. reports male pasenger boarded bus smelling like Fentynol. | Op. reported he'll decline service next time he see's the passenger. Op. advised to notify OCC be froe declining service to the person. | No PD called. Op. repoets the passenger exited bus. Service Continued. |
| ILL - Operator ILL / Injured | 1533313 | 5/22/2023 23:12 | McDowell Rd & 40th St, Phoenix, AZ 85008, USA | 8136 | | EAST | | | | Op. request relief from route. Op. reports he threw-up before calling OCC. Op. reports he'll continue service until relived. | The Relief will meet you @ end of route (52nd St & McDowell). | Dispatch [redacted] ending relief Op. [redacted] by car. 22:50 Operator relieved. Service continued |
| LST - Lost or Found Item | 1533566 | 5/23/2023 10:01 | University Wy & 47th Av, Phoenix, AZ 85051, USA | 5008 | | NORTH | | | | Driver called said he found a cell phone a blue Motorola. | Advised the driver to give the passenger a witness statement if they return for their item. If not the please turn in at the end of the shift. | |
| PAS - Incident involving a passenger | 1533574 | 5/23/2023 10:06 | 43rd Av & Peoria Av, Phoenix, AZ 85029, USA | 5622 | | NORTH | [redacted] | | | Operator reported that a passenger fell out the back door and thinks they might of broken there leg and wanted medical attention. | Called 911 @ 907 - Sending Paramedics - Paramedics advised the operator that it looks as though the passenger twisted there ankle and the passenger refused medical transport. Called Sup @ 913 - Have them operator tag the camera and do an IR when they get back and going to call safety to see if anything else is needed to be done. - Per Safety Called Disp @ 915 - Advised that the operator was clear and continued back in service at same location and is running a little late. Called Duty Phone @ 909 | Operator continued in service. No Service Lost. |
| CLNB - Sick bus, Spills, Soiled seats, Dirty Bus | 1533718 | 5/23/2023 13:39 | Van Buren St & 5th Av, Phoenix, AZ 85003, USA | 5190 | | WEST | | | | Operator stated that a passenger had a cup of water and spilled a little bit on the bus in the back on the floor but was not bad at all. | Advised to let passengers know that there is some water and to be careful and watch there step. | Operator continued in service. |
| CLNB - Sick bus, Spills, Soiled seats, Dirty Bus | 1533752 | 5/23/2023 14:23 | 59 Av & Beardsley Rd, 1425 N Central Ave, Avondale, AZ 85323, USA | 5048 | | SOUTH | | | 1 | Operator stated one of the bus seats has urine on it | Please take it back to the west fuel island for cleaning. | Notified [redacted] n west dispatch it was coming in. Notified west maintenance the bus was coming in for cleaning. Service interruption |
| OTH - Incidents Other | 1533923 | 5/23/2023 17:16 | 59th Av & Brown St, Glendale, AZ 85302, USA | 5601 | | SOUTH | | | | Operator asked the policy of carrying a weapon on the bus. | Advised it is allowed. This is a right to carry state. | No missed service. |
| CLNB - Sick bus, Spills, Soiled seats, Dirty Bus | 1533951 | 5/23/2023 17:34 | McDowell Rd & 21st Av, Phoenix, AZ 85009, USA | 5604 | | WEST | | | 1 | Operator reported a wheelchair passenger urinated on the floor of the bus. | Please have all passengers exit the bus and take it to the west fuel island for cleaning. | Notified [redacted] in west maintenance. Notified Rebecca in west dispatch that it was coming in for cleaning. Service interruption. |
| BIK - Bike left on bus | 1533952 | 5/23/2023 17:35 | 3207 N 55th Ave, Phoenix, AZ 85031, USA | 5042 | | WEST | | | | Bike left on rack | Once the bike has been on the rack for a full round trip notify OCC so a supervisor can be dispatched to retrieve it or if it's the end of shift turn it in to dispatch lost and found. | Turned in at end of shift to dispatch lost & found. |

| | | | | | | | | | | | | |
|---|---|---|---|---|---|---|---|---|---|---|---|---|
| SLP - Sleeper | 1534131 | 5/23/2023 22:11 | Van Buren St & Galvin Pkwy, Phoenix, AZ 85008, USA | 8128 | [redacted] | | | | | Sleeper - Operator report he is at the end of his route at Priest & Galvin Pkwy and has to return to the West Facility. Operator report he has tried to wake the young man which is also wearing a headphones. | Tag camera and fill out a report. | P.D. notified. and has removed the sleeper. |
| OTH - Incidents Other | 1534255 | 5/24/2023 6:59 | 405 N 79th Ave, Phoenix, AZ 85043, USA | 5030 | | SOUTH | [redacted] | | | Operator reports mirror clip with a diesel truck. No damage was observed, driver of other vehicle did not want to file a report. | | Supervisor [redacted] contacted Safety Mgr who advised operator to tag camera and complete an incident report and continue in service. |
| OTH - Incidents Other | 1534349 | 5/24/2023 9:03 | Indian School Rd & 43rd Av, Phoenix, AZ 85019, USA | 5604 | | EAST | | | | Operator reports picking up a passenger that wanted a safe place due to reportedly being assaulted and she was trying to get away from the assailant. Passenger exited the bus on her own a few blocks away from where she was picked up. ALLEGED ASSAULT DID NOT TAKE PLACE ON THE BUS. | | |
| PAA - Passenger Assaulted | 1534361 | 5/24/2023 9:20 | 250 N Avondale Blvd, Avondale, AZ 85323, USA | 5608 | | WEST | | 0 | 0 | Transit PD assistant contacted OCC @0730hrs and reports a female passenger was assaulted on a Valley Metro bus. | After sifting thru video of 4 different buses the correct bus in 5608. Operator was contacted and asked if there was an assault on the bus, operator could not hear over the radio. Operator contacted OCC via landline @0816hrs and reported a male and female were fist fighting with one another and yelling back and forth. Operator reports he asked the female passenger if she needed PD assistance, and the female disembarked the bus walked across the street and spoke with officers at location. Operator continued in service and will stand down at 4th St & La Canada Blvd awaiting Transit PD to pull footage. | Operator reports @09001hrs the transit officer has pulled tape and operator is in service. NO Service Lost. |
| STO - Incident at bus stop | 1534391 | 5/24/2023 9:41 | 83rd Av & Van Buren St, Phoenix, AZ 85043, USA | 8114 | | SOUTH | | | | Operator reported an intoxicated individual came up to bus, started talking nonsense then walked away. | | |
| INX - Intoxicated Passenger | 1534511 | 5/24/2023 12:00 | Van Buren St & 2nd Av, Phoenix, AZ 85003, USA | 5601 | | WEST | | | | Operator reported that the passenger is heavily under and he fell the influence of alcohol operator stated that the the fire department/ paramedics told him to continue on | notified paramedics and they had to help him up because he is intoxicated advised the operator to tag the camera and write it up advised that he could continue on the bus was at a standstill and the passenger fell foward on his own | no missed service operator will tag the camera and write an incident report |
| OTH - Incidents Other | 1534727 | 5/24/2023 15:33 | Desert Sky TC, Phoenix, AZ 85035, USA | 8110 | | Unknown | [redacted] | | 1 | Operator reported the front piece of the front door, the little yellow part is missing. It has an indent where the piece is going, how he looks at it, someone can hop on the bus, an elderly person and get on the bus and fallback. It has an indent where you step. It's on the floor, the yellow piece that lets them know that lets them know there is a step there, that yellow plastic piece is missing. Operator reported the grip part on the floor is missing. | Advised operator to document on DVIR and have passengers pay on the next bus. Advised passengers to watch their steps. Advised operator that we'll have a supervisor intercept him. | Operator continuing in service. documenting on DVIR. A road supervisor will intercept him. Supervisor [redacted] in route. Maint. advised a bus change. Dispatcher [redacted] advised to have the Operator return to the garage. Service Interruption. |
| OPA - Operator Assaulted | 1534777 | 5/24/2023 16:05 | 1911 E McDowell Rd, Phoenix, AZ 85006, USA | 5184 | | Unknown | [redacted] | 0 | 0 | Operator reported that his stop requesting wasn't working and a passenger got upset and start calling him a (*N* word) and pushed the operator hard. Operator reported the passenger already got off the bus. Operator doesn't want medical attention or PD. | Advised operator to tag camera, hold location for a road supervisor. | Operator holding at 24th St & McDowell Rd for supervisor [redacted] Supervisor reported at 15:03hrs that the operator is fine and was ok to continue. Operator will do a recycle and then DH to 52th St & McDowell Rd. |
| SDOB - Smoking drugs on bus | 1534830 | 5/24/2023 16:44 | McDowell Rd & 19th Av, Phoenix, AZ 85007, USA | 5196 | | EAST | | | | Operator reported a African American passenger, wearing all grey and about 30 years old was smoking on the bus | Advised will reach out to PD | PD notified Operator informed police removed passenger from bus and is continuing in route |
| DISP - Disruptive Passenger | 1534968 | 5/24/2023 19:21 | Thomas Rd at Desert Sky TC, Phoenix, AZ 85035, USA | 5022 | | EAST | | | | Operator reported a disruptive passenger on the bus and was request asst. | 10-4 advise operator to open service door and have no contact calling PD | Notified PD Op. reported passenger got off the bus and he was going to resume RT Canceled PD advise oeprator to tag camer and write IR |
| OTH - Incidents Other | 1535131 | 5/25/2023 5:35 | McDowell Rd & 61st Av, Phoenix, AZ 85035, USA | 5612 | | WEST | [redacted] | | | Operator reports person apparently sleeping at the bus stop kicked in the door window when the bus stopped to see if he wanted to be picked up. | 791567 | Called 911 for police and asked Supervisor [redacted] to investigate. Bus out of service WB at 61st Ave & McDowell Rd at 04:23. Incident Notification email sent. Police incident #791567. Supervisor reports arrived on scene and bus was not there. Operator reports police arrived and released the bus so he took off. Supervisor advised have bus wait at 93rd Ave & Thomas 05:07 timepoint. Supervisor reports investigation complete. Bus went back into service EB at 19th Ave & Thomas Rd at 05:40. Will have missed service. |
| LST - Lost or Found Item | 1535227 | 5/25/2023 7:35 | 1900 W Van Buren St, Phoenix, AZ 85007, USA | 5187 | | WEST | | | | Driver called said that a passenger on 10th st said he lost a cell phone on the bus can I call and see if the phone is there, | | Called BUS 5025 and BUS 5242 both drivers said no cell phone was found. Advised then on 10th st and Van Buren the person may want to load on the bus to see if they have the phone. |
| LST - Lost or Found Item | 1535296 | 5/25/2023 9:07 | Buckeye Rd & 27th Av, Phoenix, AZ 85009, USA | 5243 | | WEST | | 0 | 0 | May 25, 07:54AM [redacted] please check, R: 13 D: EB B: 2044 black wallet sitting near the back thanks | May 25, 08:05AM [redacted] will check Called the block asked the driver bout a wallet he said yes he has it May 25, 08:06AM [redacted] yes he has the black wallet | Advised the driver to give the passenger a witness statement if they return for their item. If not the please turn in at the end of the shift. |
| DISP - Disruptive Passenger | 1535299 | 5/25/2023 9:14 | Vee Quiva Casino, Arizona 85339, USA | 5003 | | NORTH | | | | Driver called said she had a passenger on the bus early and he was cruising at her and she see him again at the bus stop. | Advised the driver she do not half to pick up the disruptive passenger to pass him up. | |
| CLNB - Sick bus, Spills, Soiled seats, Dirty Bus | 1535323 | 5/25/2023 9:45 | | 5026 | | WEST | | 12 | 1 | Operator reported a passenger urinated in the bus, Operator agree to take bus back, maintenance [redacted] and Dispatch [redacted] were notified, service interruption | Advised to drive the bus back to the yad. | Dispatch issued new bus 5188 Dispatch issued a bus that is on route, so Dispatch [redacted] issued a different bus 5179, Operator was sent to 75th Ave & Buckeye to reroute EB. |
| DISP - Disruptive Passenger | 1535373 | 5/25/2023 10:26 | Avondale Bl & Van Buren St, Avondale, AZ 85323, USA | 5242 | | EAST | | | | Operator reported Disruptive passenger refusing to get off the bus, 91 was called, while in the phone w/ 911 Operator reported individual got off the bus | Advised to tag camera and write an IR | Proceed on route, PD was cancelled |
| LST - Lost or Found Item | 1535731 | 5/25/2023 16:07 | 59th Av & Camelback Rd, Phoenix, AZ 85033, USA | 5174 | | SOUTH | | | | reported that the passenger left his phone on the bus that is on camelback rd going East bound | passenger found his phone he had it | |
| OTH - Incidents Other | 1535755 | 5/25/2023 16:25 | Thomas Rd & 52nd St, Phoenix, AZ 85018, USA | 5608 | | WEST | | | | Tree branch WB on Thomas and 68th Street. | | Emailed Tree and branches. |
| LST - Lost or Found Item | 1535876 | 5/25/2023 18:13 | 4357 E McDowell Rd, Phoenix, AZ 85008, USA | 5042 | | EAST | | 0 | 0 | May 25, 16:52PM [redacted] Can you please check Block 2053 Black and white wallet left on bus, *Customer calling back after checking phone log times she was on the bus and thinks 2053 may be the correct block May 25, 16:58PM [redacted] ok no problem May 25, 17:11PM [redacted] no response in fallback | | |
| INX - Intoxicated Passenger | 1535966 | 5/25/2023 19:40 | Indian School Rd & 27th Av, Phoenix, AZ 85017, USA | 5014 | | WEST | | | | Operator stated that the Black male tan pants black shirt 50 years old 6ft that is intoxicated. | Contacted PD @642Pm informed them about operators bus with the intoxicated passenger. | pd got passenger off the bus Operator back in service @1854 |
| LST - Lost or Found Item | 1536308 | 5/26/2023 10:36 | 8601 W Van Buren St, Tolleson, AZ 85353, USA | 5608 | | SOUTH | | 0 | 0 | May 26, 09:13AM [redacted] R: 83 D: SB B: 2056 Passenger lost a Metro PCS phone in a green and black case, sitting towards the back. | operator has the phone, will secure item until reclaimed or end of his shift. | customer service notified |
| OTH - Incidents Other | 1536522 | 5/26/2023 13:58 | Buckeye Rd & Sky Harbor Cir, Phoenix, AZ 85034, USA | 5006 | | EAST | | 0 | 0 | Customer service called and reported a customer had difficulty getting on the bus, another passenger helped them on. Operator for some reason threw their stuff out of the bus. Customer service requested the camera be tagged | Operator advised to tag the camera | Operator tagged the camera |
| OTH - Incidents Other | 1536537 | 5/26/2023 14:15 | McDowell Rd & 48th St, Phoenix, AZ 85008, USA | 5176 | | EAST | | | | Operator stated that she had a native man get on the bus with a liqour bottle in a bag and at the end of her stop started to drink it. | | Passenger got off the bus advised operator to tag camera and write an incident report at the yard. |
| NPS - Incident NON Passenger | 1536674 | 5/26/2023 16:05 | Indian School Rd & 78th St, Scottsdale, AZ 85251, USA | 8128 | | EAST | | 0 | 0 | Operator stated that road supervisor did not find any keys. | | |

| | | | | | | | | | | | | |
|---|---|---|---|---|---|---|---|---|---|---|---|---|
| OTH - Incidents Other | 1536803 | 5/26/2023 17:54 | Thomas Rd & 16th St, Phoenix, AZ 85014, USA | 5190 | [redacted] | WEST | | | | Operator stated that there was a passenger in the back of the bus that something popped very loud. | Operator stated the passenger ran off the bus. Contacted Road supervisor [redacted]o head to operators' location to check out operator's bus. Contacted dispatch about bus standing down. Road supervisor chris stated there is some metal from a shotgun shell, operator would like a bus change. Advised road supervisor bus 5043 is on route for a bus change. Called dispatch and updated [redacted]@6PM that bus 5190 heading back to the yard and 5043 is doing a bus change. Road supervisor stated that hes following bus 5190 back to the yard and bus change complete @610PM | Operator started at 93rd Ave & Thomas @630PM Road supervisor [redacted]nd 5190 Made it back to the yard @655PM Missed service done. |
| CLNB - Sick bus, Spills, Soiled seats, Dirty Bus | 1536907 | 5/26/2023 20:03 | 51 E Van Buren St, Avondale, AZ 85323, USA | 5016 | | WEST | | 0 | 0 | Operator reported that a disruptive passenger urinated on the seats and floor | Advised to take the bus back for cleaning. Notified [redacted]n dispatch and advised having a radio helper go out RH 5007 L, Becton assisted in route. | NO service interruption. Original driver did not finish service. |
| OTH - Incidents Other | 1537065 | 5/27/2023 6:39 | Buckeye Rd & 7th St, Phoenix, AZ 85034, USA | 5014 | | EAST | | | | Operator reports a black Chevy Trax, AZ Lic 3KA1DL cut bus off and slammed on his brakes causing the bus to emergency brake to avoid a collision. Vehicle then remained in front of bus preventing it from proceeding in service. | | Called 911. After hanging up with 911, the operator called back to report vehicle made a u-turn, then ran a red light and proceeded westbound on Buckeye Rd. Notified PHX police. Operator tagged camera. |
| DISP - Disruptive Passenger | 1537268 | 5/27/2023 14:27 | Van Buren St & 39th Av, Phoenix, AZ 85009, USA | 5018 | | EAST | | | | Operator stated that she has a disruptive passenger. | contacted PD inform them about operators disruptive passenger. | Advised operator to tag camera and continue sense pd taken the passenger off the bus. |
| DISP - Disruptive Passenger | 1537303 | 5/27/2023 15:28 | McDowell Rd & 75th Av, Phoenix, AZ 85035, USA | 5605 | | WEST | | | | Operator reported a passenger was giving them a hard time and operator does not want to put up with it | Asked operator if they are requesting PD to take the passenger off the bus, operator reported they are no longer causing them trouble after realizing operator was calling. Operator advised to tag the camera | Operator continuing in service |
| DISP - Disruptive Passenger | 1537330 | 5/27/2023 16:12 | Van Buren St & 7th St, Phoenix, AZ 85004, USA | 5018 | | WEST | | | | Operator stated that passenger Hispanic, 280lbs light tan color pants red shirt. | Contacted pd informed them about passenger with no shoes on. Operator called back stated that the passenger got off. Contacted pd again to inform them to disregard. | Advised operator to tag camera and continue. |
| CLNB - Sick bus, Spills, Soiled seats, Dirty Bus | 1537389 | 5/27/2023 18:06 | 8650 E Thomas Rd, 8600 E Thomas Rd, Scottsdale, AZ 85251, USA | 5016 | | WEST | | | | Operator reported there is vomit in back of the bus. | Operator advised to bring the bus back to the yard. Bus 5055 from holding area sent to fill in the route. Bus 5016 called and the bus momentarily died on the 101 off of 51st Ave exit, operator has check engine and the bus is driving 5 mph. Operator advised to do a battery cycle. Operator reported the bus seems like it's running better but they need DPS to help them on the highway. Operator was helped by DPS and got off the highway, bus is running fine, now returning to the yard to get cleaned. | Bus 5055, Operator [redacted]illed in for the route at 35th Ave & Thomas. Operator [redacted]returned to the yard and took a car to bus 5055 and is now driving the bus @19:06 hrs |
| DISP - Disruptive Passenger | 1537427 | 5/27/2023 19:32 | 75th Av & Lower Buckeye Rd, Phoenix, AZ 85043, USA | 5050 | | SOUTH | | | | Operator reported a disruptive passenger was on the bus and was requesting PD to remve him | 10-4 advise operator to opern service door and have no contact | Notified PD PD removed passnger op. resume RT |
| LST - Lost or Found Item | 1537558 | 5/28/2023 8:19 | Van Buren St & 2nd Av, Phoenix, AZ 85003, USA | 5614 | | WEST | | | | Operator reported that a passenger was asking if there was a black pocketbook with gold writing on the bus. | Called 8128, operator seemed to recognize the passenger who may have left the item and will check. Item has been found and operator will secure item until claimed. | |
| DISP - Disruptive Passenger | 1537568 | 5/28/2023 8:47 | Van Buren St & 28th St, Phoenix, AZ 85008, USA | 5013 | | WEST | | | | Operator stated that they have a passenger that is banging on the window and tried to break off the passenger mirror and are currently on the phone with PD. | Advised to call OCC as soon as they hang up with PD. - Operator stated that the passenger is no longer near the bus. | Operator continued in service. |
| LST - Lost or Found Item | 1537571 | 5/28/2023 8:51 | The Phoenix Zoo, Phoenix, AZ 85008, USA | 8128 | | WEST | | 0 | 0 | Operator on 5600 called and reported that a passenger left his wallet on 8128. | No wallet found | |
| DISP - Disruptive Passenger | 1537611 | 5/28/2023 11:04 | Van Buren St & 13th Av, Phoenix, AZ 85007, USA | 8128 | | EAST | | | | Operator reported that a man forced his way onto the bus and was refusing to exit | Called 911 @1004/ canceled @1006- passenger left and operator continued. Operator to tag cameras and complete an IR | Operator resumed service |
| LST - Lost or Found Item | 1537664 | 5/28/2023 13:59 | 8749 E Mariposa Dr, Scottsdale, AZ 85251, USA | 8140 | | EAST | | 0 | 0 | Customer service inquiring about a lost black phone with no case. | Operator checked no phone was found. | No phone was found. |
| DISP - Disruptive Passenger | 1537689 | 5/28/2023 14:50 | Thomas Rd & Hayden Rd, Scottsdale, AZ 85251, USA | 8122 | | WEST | | | | Operator reported having a verbal confrontation with a person that was boarding the bus. This person made a aggressive move toward the operator and the operator kicked out at the person. | Tag the camera & complete an incident report. | No further action taken. |
| MED - Passenger/Operator Needs Med Attention | 1537711 | 5/28/2023 15:26 | Van Buren St & 2nd Av, Phoenix, AZ 85003, USA | 8128 | | WEST | | | | Operator requested paramedics for a passenger that stated they needed medical attention. | Stand by for paramedics | Paramedics arrived and released the bus back into service. |
| NPS - Incident NON Passenger | 1537767 | 5/28/2023 16:51 | 51st Av & Indian School Rd, Phoenix, AZ 85031, USA | 5021 | | NORTH | | | | Operator stated that the the securement hook got stuck on the ada passengers wheelchair. | Contacted road supervisor [redacted]eft message contacted martin he stated hes doing a wellness check on another road supervisor and operator. Contacted jerry he stated that he is heading to handle another bus. Contacted [redacted]again picked up advised him to check up on operators bus. | Operator called back stating he got the wheelchair unstuck. Contacted road supervisor dough to cancel to. |
| DISP - Disruptive Passenger | 1537894 | 5/28/2023 21:04 | 43rd Av & Indian School Rd, Phoenix, AZ 85019, USA | 5602 | | NORTH | | | | Operator requested PD to have a disruptive male removed from the bus. | Stand by for PD, if the passenger exits prior to PD arriving send an RTT. If PD remove person from bus send a 10-8 and continue in route. Tag the camera and complete an incident report. | PD arrived, removed the passenger. Operator continued in service - no service interruption. |
| FAL - Passenger Fall NOT requiring Medical | 1537897 | 5/28/2023 21:18 | Van Buren St & 24th St, Phoenix, AZ 85006, USA | 8128 | | WEST | | | | Operator reported an intoxicated passenger fell getting off the bus. The passenger got up, refused medical attention, | Tag the camera and complete an incident report. | No further action required |
| SDOB - Smoking drugs on bus | 1537939 | 5/28/2023 23:54 | 67th Ave & Thomas Rd, Phoenix, AZ, USA | 5057 | | EAST | | | | Op. reports male passenger smoking drugs on bus. OP. reports male pasenger exiting bus. Op. reports he will hold location and allow the bus to venilate. | Op. will hold his location to allow the bus to venilate | Service continued |
| DISP - Disruptive Passenger | 1537954 | 5/29/2023 1:30 | Desert Sky TC, Phoenix, AZ 85035, USA | 5192 | | WEST | | | | Op. reports male passenger won't exit bus. Op. reports he's not responding to her. Op. request assistance. | Camera tagged. | 911 notified. Passenger removed by PD. Bus will deadhead to garage. |
| DISP - Disruptive Passenger | 1538098 | 5/29/2023 11:21 | Van Buren St & 52nd Av, Phoenix, AZ 85043, USA | 8103 | | WEST | | | | Operator reports a disruptive passenger lit a cigarette on the bus. | Operator was asked to disembark the bus and refused. Advised the operator to give a description of the passenger, tag the camera, open the doors and standby for PD. Contacted 911 @1022hrs and report the incident and the location of the bus. Operator reports the passenger has disembarked and will continue in service. | Operator has continued in service with the camera tagged. NO Service Lost. |
| BIK - Bike left on bus | 1538109 | 5/29/2023 11:55 | McDowell Rd & 16th St, Phoenix, AZ 85006, USA | 5013 | | EAST | [redacted] | | | Bike left on bus | Contacted Sup. C. Smith to retrieve bike from bus | |
| DISP - Disruptive Passenger | 1538122 | 5/29/2023 12:33 | 67th Av & Van Buren St, Phoenix, AZ 85043, USA | 5044 | | NORTH | | | | Operator requesting police, he's on Van Buren and 67th Ave, he has a female on bus who is disorderly, she is calling him name overs the fare. Operator would like to get her off the bus. | Advised operator to tag camera, open the back door for PD. If the passenger exits before PD arrives, contact OCC. If PD removes the passenger, contact OCC. | PD contacted at 11:32hrs. Camera tagged. Contacted the operator at 11:46hrs and he reported that PD got her off and was talking to her, they cleared the operator to go. |
| PAS - Incident involving a passenger | 1538170 | 5/29/2023 14:21 | Buckeye Rd & 35th Av, Phoenix, AZ 85009, USA | 5601 | | WEST | | 0 | 0 | Passenger requested PD for an elderly passenger that is confused and lost. | Stand by for PD to assist. | Sent staging bus 5629 to relief operator waiting at 75th Ave & Buckeye Rd. Service interruption. |
| FAL - Passenger Fall NOT requiring Medical | 1538193 | 5/29/2023 15:04 | 43rd Av & Cactus Rd, Phoenix, AZ 85029, USA | 5618 | | NORTH | [redacted] | 0 | 0 | Operator reported that she was in the intersection and a truck kept driving so she hit her brakes hard and there was a passenger that was standing up who fell. The passenger fell on their wrist and now is swelling. She asked the passenger if they needed medical attention and the passenger didn't want medical but their wrist is swelling up. | Advised operator to tag the camera and hold for a supervisor and paramedics. | Operator down at 43rd Ave & Cactus holding for a supervisor [redacted]nd paramedics. Operator reported that paramedics got there and the passenger refused medical attention, he said he just wanted to go home. The operator gave the passenger her info, the bus number and got his first name. Passenger walked away from the bus. Supervisor [redacted]contacted and advised to have the operator create an IR. Missed miles from 43rd Ave & Dunlap Ave to 43rd Ave Union Hills Dr. |

| | | | | | | | | | | | | |
|---|---|---|---|---|---|---|---|---|---|---|---|---|
| OTH - Incidents Other | 1538217 | 5/29/2023 15:46 | Indian School Rd & 33rd Av, Phoenix, AZ 85017, USA | 8112 | [redacted] | WEST | | | | Operator reported that he had a passenger with a bicycle who was on the bus but got off and was fumbling , can't walk . Operator reported he is on the sidewalk, not responding. He asked passenger if he wanted medical, passenger didn't respond. | Advised operator to tag camera, paramedics would be contacted. | Passenger was off the bus, paramedics responded and cleared the operator to continue in service. |
| SDOB - Smoking drugs on bus | 1538335 | 5/29/2023 18:59 | McDowell Rd & 24th St, Phoenix, AZ 85008, USA | 5624 | | EAST | | 0 | 0 | Operator reported someone was smoking drugs on the bus. Dont know who it was but think they got off the bus. | Inquired if PD or Medical was needed. He advised no. Said the smell was strong and advised to open window and doors and let it air out. | Followed up with operator at 1811hrs and he stated he is okay and just keeping an eye on the back. No service interruption |
| SLP - Sleeper | 1538381 | 5/29/2023 20:59 | Indian School Rd & Granite Reef Rd, Scottsdale, AZ 85251, USA | 5052 | | EAST | | | | Operator requested help getting a passenger that was sleeping off the bus. | Stand by for PD, if the passenger exits prior to PD arriving send an RTT. If PD remove person from bus send a 10-8 and continue in route. Tag the camera and complete an incident report. | PD arrived and removed the passenger. Operator continued in route with no service interruption. |
| NPS - Incident NON Passenger | 1538501 | 5/30/2023 6:30 | Thomas Rd & 17th Av, Phoenix, AZ 85007, USA | 5191 | | EAST | | | | Driver called said a person at the bus stop asked for the paramedics to come out the bus. | Advised the driver I will call the fire department for the person at the bus stop due to he said he has pain in hBis neck. Called the police to 39th AVE & Thomas bus stop on the south east side. | |
| ADA - Incident ADA Related | 1538622 | 5/30/2023 9:06 | 1514 W McDowell Rd, Phoenix, AZ 85007, USA | 5185 | | WEST | | | | Driver called said she was loading a passenger in a wheelchair and he started to crus at her and yell so she unloaded the passenger, and left him at the bus stop. | | Advised the driver to tag the canera and write an incident about this issues and if she see the passenger again please don't not allow him on the bus. |
| DISP - Disruptive Passenger | 1538642 | 5/30/2023 9:34 | Indian School Rd & 32nd St, Phoenix, AZ 85018, USA | 5611 | | EAST | | | | Driver called said that a passenger was giving him issues so he put him off the bus. He said he will write a incident report when he get in to the yard. | | Advised the driver to tag the camera and if he see the person again please do not allow him to ride you bus. |
| FAL - Passenger Fall NOT requiring Medical | 1538651 | 5/30/2023 9:48 | Thomas Rd & 24th Dr, Phoenix, AZ 85009, USA | 5008 | | EAST | | | | Operator reported a passenger fell on the bus as he entered from the curb. Passenger declined medical. | Advised operator to tag the camera and complete an Incident Report. | |
| DISP - Disruptive Passenger | 1538652 | 5/30/2023 9:51 | Thomas Rd & 16th St, Phoenix, AZ 85006, USA | 5011 | | EAST | | | | Driver called said she had a female passenger young on the bus paid the fare and was cusing at her and she want the passenger off the bus. | Advised the driver I will call the police are the doors open to the bus and did she asked the passenger to get off the bus. She said yes. Called the police to remove the young lady off the bus then the driver call back said the passenger got off the bus and got on the next bus behind her. | Called the police and cancel the call. |
| CLNB - Sick bus, Spills, Soiled seats, Dirty Bus | 1538718 | 5/30/2023 11:30 | McDowell Rd & 7th Av, Phoenix, AZ 85007, USA | 5044 | | WEST | | | 1 | Operator reports he needs to take the bus back to the yard because someone shit on the bus. | Advised the operator to empty bus of passengers and return the bus to the yard for cleaning. [redacted] notified in maintenance about cleaning of bus. Rebecca notified about r/h. Out of service at 7th Ave & McDowell Rd at 1017 am. | Service interruption (biohazard) P-fill 8132 [redacted] n service at 1223 pm Pebble Creek Pkwy. Operator was notified but I could not hear him on the radio. |
| SLP - Sleeper | 1538719 | 5/30/2023 11:32 | 67th Av & Cactus Rd, Glendale, AZ 85304, USA | 5193 | | NORTH | | | | Driver called said he has a sleeper on the bus and he cant wake him upand he is on 67th ave heading north. | Advised the driver I will call the police to meet the bus. Advised the driver to stand by for the police .And once the police remove the passenger off the bus to send occ and back in service. | Service interruption (sleeper) Called the driver back at and he said yes the police remove the person off the bus and he continue in service. Operator back in service at 67th Ave & Thomas |
| DISP - Disruptive Passenger | 1538730 | 5/30/2023 11:45 | Indian School Rd & Drinkwater Bl, Scottsdale, AZ 85251, USA | 5191 | | EAST | | | | Driver called said he has a passenger on the bus they need to get off his bus he is being disruptive. | Advised the driver I will call the police to meet the bus. Advised the driver to stand by for the police .And once the police remove the passenger off the bus to send occ and back in service. | Called the driver back at 1045 and he said yes the police remove the person off the bus and he continue in service. |
| SLP - Sleeper | 1538776 | 5/30/2023 12:21 | Desert Sky TC, Phoenix, AZ 85035, USA | 5040 | | WEST | | | | Operator reports he cannot get the passenger to wake up on the bus. Operator is requesting paramedics for assistance with waking the passenger. | Advised Paramedics will be notified. Paramedics are in route. PD & paramedics arrived the sleeper was removed from the bus. | Operator returned to service and stated he will make up the time he is down. No missed service. Operator was advised to document IR and tag the camera. |
| SLP - Sleeper | 1538899 | 5/30/2023 14:17 | 13702 N 51st Ave, Glendale, AZ 85306, USA | 5019 | | NORTH | | | | Operator requested PD to remove a male passenger from the bus (sleeping ) | Stand by for PD, if the passenger exits prior to PD arriving send an RTT. If PD remove person from bus send a 10-8 and continue in route. Tag the camera and complete an incident report. | PD removed passenger, operator continued in service with no interruption. |
| OPA - Operator Assaulted | 1538945 | 5/30/2023 15:26 | 51st Av & Olive Av, Glendale, AZ 85302, USA | 5019 | | SOUTH | [redacted] | | | Operator called the first time and stated they had a passenger that got smart with them, eating on the bus and they wanted them off. Operator was extremely difficult to get information concerning the passenger. Operator sent in a PRTT while OCC was on the phone with 911. The operator stated that the male passenger threw their food at them then exited the bus. The operator was asked if they still wanted PD to press charges, they replied yes, then the operator left the location & continued in route. | | Cancelled call with PD and had Supervisor [redacted] her to coach the operator on proper procedure. |
| BIK - Bike left on bus | 1538946 | 5/30/2023 15:28 | 6700 W Lower Buckeye Rd, Phoenix, AZ 85043, USA | 5014 | | SOUTH | | | | Operator reports bike left on bike rack. | Advised to let bike stay on the bus to see if someone claims it. If they do not call OCC to have a supervisor retrieve it. | No missed service. Operator did not call back. |
| FAR - Fare Dispute | 1539028 | 5/30/2023 16:57 | Van Buren St & 2nd Av, Phoenix, AZ 85003, USA | 5273 | | WEST | | | | Operator report passenger would not pay the and will not talk to the operator. The Operator wants him off the bus because he states something is wrong with the passenger. | Operator reports passenger appears to be getting off the bus. | Passenger got off the bus operator proceeded in service. No missed service. |
| SLP - Sleeper | 1539180 | 5/30/2023 19:24 | 2245 W Thomas Rd, Phoenix, AZ 85015, USA | 8137 | | Unknown | | 0 | 0 | Sleeper - Operator report he is at Desert Sky and there is a sleeper on the bus | Tag Camera & fill out a report. | P.D. notified.and has removed he sleeper. |
| LST - Lost or Found Item | 1539280 | 5/30/2023 22:53 | 7825 W Buckeye Rd, Phoenix, AZ 85043, USA | 5052 | | | | 0 | 0 | Found a black wallet belong to [redacted] has Drivers License and debit card etc. | Have the Customer fill out a courtesy card if claimed on route. | Operator is on her last trip and will turn the wallet into the lost/found dept if not claimed on route. |
| INX - Intoxicated Passenger | 1539291 | 5/30/2023 23:33 | McDowell Rd & 7th St, Phoenix, AZ 85006, USA | 8132 | | EAST | | | | Intoxicated Passenger - Operator report there is a male acting under the influence of something and would like to have him removed. | Tag Camera & Fill out a report. | 911 notified and P.D. did remove the passenger from the bus. |
| STO - Incident at bus stop | 1539444 | 5/31/2023 7:59 | McDowell Rd & 67th Av, Phoenix, AZ 85035, USA | 8139 | | EAST | | | | Operator reports a mix of females and males at the bus stops on the NE corners of 67th Ave & 75th Ave on McDowell Rd smoking drugs at the bus stops. | Contacted non-emergency @0659hrs and report the incidents at the bus stops. | PD reports a call has been sent out and officers will respond as soon as possible. |
| MED - Passenger/Operator Needs Med Attention | 1539533 | 5/31/2023 9:55 | 43rd Av & Van Buren St, Phoenix, AZ 85009, USA | 5605 | | NORTH | | | | Operator reports a female passenger boarded the bus and advised her she wants to kill herself. | Operator reports the passenger advised her she needs medical attention. Operator was advised to remain calm, tag the camera, give a description for FD, open the doors and stand by for FD. Contacted 911 @0852hrs and was advised FD is on the way. Operator reports back the female passenger advises she just wants to ride the bus to go somewhere else. Operator reports the passenger disembarked and went to the circle K. Contacted 911 to cancel call and remained on hold while receiving another 911 call. FD did make contact and passenger has been spoken to. | Operator has continued in service with No Service Lost. |
| LST - Lost or Found Item | 1539552 | 5/31/2023 10:17 | 8650 E Thomas Rd, 8600 E Thomas Rd, Scottsdale, AZ 85251, USA | 5005 | | | | | | Operator reported from the end of hi peddle that he found a black wallet in the bus. | Advised to bring the wallet to lost and found. | CS was notified. |
| NPS - Incident NON Passenger | 1539581 | 5/31/2023 10:57 | 59th Av & Bethany Home Rd, Glendale, AZ 85301, USA | 5188 | | NORTH | | | | Operator reported an individual try to ride the bus with out pay the fare and refusing to get off the bus, PD going by was stop by another person and came to the bus to assist. | Advised to tag camera and write an IR | PD removed individual off the bus. |
| CLNB - Sick bus, Spills, Soiled seats, Dirty Bus | 1539585 | 5/31/2023 11:02 | Thomas Rd & 5th Av, Phoenix, AZ 85013, USA | 5174 | | WEST | | | | Operator reported passenger soil one of the seat, Operator agree to take bus back to the yard, Dispatch Rebeca was asked for a radio helper, Service interruption | Advised to drive the bus back to he yard and report to dispatch | Dispatch [redacted] recommended to use holding bus 5618 from Pima & Chaparral, Operator was sent to reroute from Desert Sky TC EB 5174 is back in the yard. |
| BUS - Incident involving a bus | 1539663 | 5/31/2023 12:24 | | 5049 | | NORTH | | 16 | 1 | Disregard this form | | |
| MED - Passenger/Operator Needs Med Attention | 1539688 | 5/31/2023 13:01 | 51st Av & Colter St, Glendale, AZ 85031, USA | 5617 | | NORTH | | | 1 | Operator reported that he had to do a a hard stop and slam on the brakes and the passenger fell and requested medical attention | Notified Phoenixx fire department advised the operator that the supervisor and paramedics are on the way tag the camera and write and incident report Notified dispatch [redacted] that the bus is down for a moment , she will call back if she had someone | Service interruption the person wanted to be transported from previous injury paramedics stated he is okay but he wanted to be transported to be looked at and the operator be out of service until they are done .@1241hrs operator went back in service at pecos and service interruption to 1217hrs there was a bus put on the run fro partial fill that picked up the route 5601 Guzman he ended at pecos |
| OTH - Incidents Other | 1539728 | 5/31/2023 13:39 | 75th Av & Lower Buckeye Rd, Phoenix, AZ 85043, USA | 5017 | | Unknown | | | | Operator reported that that he needed relief, he has a family emergency at home and he needs to go. | Advised operator that dispatch would be contacted. Rebecca in West dispatch reported that they will send [redacted] to relieve the operator. | Operator [redacted] will intercept the operator and relieve him. |

| | | | | | | | | | | | | |
|---|---|---|---|---|---|---|---|---|---|---|---|---|
| DISP - Disruptive Passenger | 1539846 | 5/31/2023 15:34 | McDowell Rd & 48th St, Phoenix, AZ 85008, USA | 8127 | [redacted] | WEST | | | | Operator reported that its too late the man didnt want to pay the fare and then he got off the bus | no further assistance needed | |
| OTH - Incidents Other | 1540029 | 5/31/2023 18:14 | Thomas Rd & 7th St, Phoenix, AZ, USA | 8123 | [redacted] | EAST | | | | Operator reported that she had a wheelchair at Central & Thomas that was coughing constantly and drooling and she told him he couldn't get on the bus so she didn't pick him up. | Advised operator to tag camera and create an IR. | Operator continued in service, camera tagged and an IR will be created. |
| CLNB - Sick bus, Spills, Soiled seats, Dirty Bus | 1540037 | 5/31/2023 18:21 | 1601 N 7th Ave, Phoenix, AZ 85007, USA | 5189 | [redacted] | EAST | | | | Operator reported that a passenger threw up in his trash bin. Operator reported that it didn't get on the bus, just in the trash bin. | Advised operator to have the passenger throw the lining off in the trash at the bus stop and if there is any bodily fluids in the bin to throw it away. Document on DVIR, and tag camera. | Operator continuing in service, documenting on DVIR and the passenger removed the bin from the vehicle. |
| INX - Intoxicated Passenger | 1540043 | 5/31/2023 18:26 | 49th Av & Thunderbird Rd, Phoenix, AZ 85304, USA | 5182 | [redacted] | NORTH | [redacted] | | | Operator reported that there was an intoxicated passenger on the bus that's not responsive. Operator reported that he's breathing but he can't tell what's going on with him, he has his head in his knees. | Advised operator to tag camera, paramedics would be contacted and a road supervisor would be in route. Advised operator if the passenger exits the bus before paramedics arrive, contact OCC or if paramedics remove the passenger, contact OCC. | Operator reported that paramedics came and they were able to wake him up. Operator cleared to continue, camera is tagged, and he will create an IR when he returns to the yard. Supervisor Harold E. notified. |
| NPS - Incident NON Passenger | 1540044 | 5/31/2023 18:27 | 298 N 83rd Ave, Tolleson, AZ 85353, USA | 5273 | [redacted] | SOUTH | | | | operator reported that the was a man laying on the ground and he was non responsive and she didn't ant him to fall all the way off the curb | Notified the paramedics and they will check the area with the tolleson paramedics, operator continued and is not on the bus | |
| DISP - Disruptive Passenger | 1540084 | 5/31/2023 19:11 | Indian School Rd & 43rd Av, Phoenix, AZ 85031, USA | 5178 | [redacted] | WEST | | | | Operator reported a passenger threw a skateboard at the bus but there was no damage | i asked to him to make sure there was no damaage he stated there was none advise op. to tag camera and write IR | |
| DISP - Disruptive Passenger | 1540133 | 5/31/2023 20:32 | Thomas Rd & Central, Phoenix, AZ 85012, USA | 5192 | [redacted] | EAST | | | | Operator reported a disruptive passenger got on the bus did not want to pay | advise oeprator to tag camera open service door and have not contact | Notified PD Op. reported passenger got off the bus cancel Cancelled PD Op. resume RT |

| IS - Incidents<br>Sub Code | Incident | Date Time | Event Location | Bus | Operator | Dir. | Supervisor Name | Revenue Time Lost | Trips Lost | Nature of Problem | Instructions | Resolution |
|---|---|---|---|---|---|---|---|---|---|---|---|---|
| NPS - Incident NON Passenger | 1540203 | 6/1/2023 0:13 | 13601 51st Ave, Laveen Village, AZ 85339, USA | 5027 | [redacted] | SOUTH | | 0 | 0 | made by mistake | | |
| FAR - Fare Dispute | 1540310 | 6/1/2023 7:28 | Indian School Rd & 16th St, Phoenix, AZ 85016, USA | 5630 | [redacted] | EAST | | | | Operator reported that a passenger had boarded thru the rear door then only had 75 cents. Operator advised passenger to exit the bus unless he can pay full fare. | Operator to tag cameras and complete an IR | |
| STO - Incident at bus stop | 1540335 | 6/1/2023 8:04 | 67th Av & Thomas Rd, Phoenix, AZ 85035, USA | 5044 | [redacted] | SOUTH | | | | Operator reported that he left a passenger at a bus stop because he had previously had issues with the passenger involving the man calling him racial slurs. Man called him more slurs and operator told him he's not riding and kept going. | Operator advised to tag cameras and document issue in IR | |
| LST - Lost or Found Item | 1540387 | 6/1/2023 9:20 | 6762 W Camelback Rd, Glendale, AZ 85303, USA | 5617 | [redacted] | WEST | | | | Driver called said that some one left a green mountain bike on the bus. | Advised the driver to give the passenger a witness statement if they return for their item. If not the please turn in at the end of the shift. | |
| LST - Lost or Found Item | 1540395 | 6/1/2023 9:35 | 4344 E Indian School Rd, Phoenix, AZ 85018, USA | 5178 | [redacted] | | | | | Operator reported finding a black leather Guess wallet owned by a [redacted] | Operator to secure wallet | Customer service notified. |
| STO - Incident at bus stop | 1540417 | 6/1/2023 10:13 | 51st Av & Peoria Av, Glendale, AZ 85302, USA | 5610 | [redacted] | SOUTH | | | | Operator called and reported that a man stopped the bus at the bus stop SB and started banging on the bus. Operator advised he called the police and they were already on scene before he called OCC. No damage reported to bus. | Operator advised to tag cameras and complete an IR Operator was released by PD at the time of the call | No service lost |
| DISP - Disruptive Passenger | 1540505 | 6/1/2023 12:18 | Indian School Rd & 39th Av, Phoenix, AZ 85019, USA | 5044 | [redacted] | EAST | | | | Couple of passengers drinking beer on the bus. | | operator stated that the passenger drinking left the bus. advised operator to tag camera. |
| OTH - Incidents Other | 1540511 | 6/1/2023 12:24 | 51st Av & Roosevelt St, Phoenix, AZ 85043, USA | 5191 | [redacted] | NORTH | | | | Operator reported that the light at 51st Ave & Roosevelt was not working an then it worked but she thinks it is not working properly | 4-Oct | |
| CLNB - Sick bus, Spills, Soiled seats, Dirty Bus | 1540554 | 6/1/2023 13:13 | 1650 N Pima Rd, Scottsdale, AZ 85257, USA | 5014 | [redacted] | WEST | | | | Operator stated he thinks some one urinated on the bus. | Advised operator to head back to the yard to get his bus cleaned. Spoke to [redacted] @1219pm Have him head back to the yard to get it cleaned. Spoke with [redacted] Informed her that bus is heading back to the yard. | [redacted] called stating relief is taking out bus 5600 Missed service done. Operator started at 83rd Ave & Mcdowell Rd @1254PM |
| INX - Intoxicated Passenger | 1540817 | 6/1/2023 17:12 | McDowell Rd & Central Av, Phoenix, AZ 85004, USA | 8128 | [redacted] | EAST | | 0 | 0 | Operator stated that a passenger is intoxicated on the bus and wont get up. | Operator stated he has on white slacks blue shirt black sweater jacket brown boots little luggage bag. Hispanic or latino 175. Bud light. Contacted PD @415 Informed them about operators intoxicated passenger. | Intoxicated passenger police taken them off the bus. |
| DISP - Disruptive Passenger | 1540941 | 6/1/2023 19:35 | Indian School Rd & 19th Av, Phoenix, AZ 85015, USA | 5611 | [redacted] | EAST | | | | Operator requested PD for a woman causing issues on the bus, operator then cancelled and said she got off. | Operator advised to tag the camera | |
| LST - Lost or Found Item | 1540974 | 6/1/2023 20:06 | 3200 E Indian School Rd, Phoenix, AZ 85018, USA | 5611 | [redacted] | EAST | | | | Operator reported a passenger left their wallet on the bus, operator is about to return to the yard and will take it to lost and found | | |
| LST - Lost or Found Item | 1541057 | 6/1/2023 22:38 | 8749 E Mariposa Dr, Scottsdale, AZ 85251, USA | 5199 | [redacted] | EAST | | | | Lost/Found Item of Value - Black Samsung phone (Cracked screen) | Take phone to dispatch after route. | Service continued. |
| DISP - Disruptive Passenger | 1541063 | 6/1/2023 22:58 | Thomas Rd & Central Av, Phoenix, AZ 85012, USA | 5032 | [redacted] | WEST | | | | Op. reports disruptive male passenger. Op. request PD. Male passenger argument with other passengers. | Camera tagged | PD responding. Passenger removed by PD. Service continued |
| FAL - Passenger Fall NOT requiring Medical | 1541069 | 6/1/2023 23:13 | Thomas Rd & 44th St, Phoenix, AZ 85018, USA | 5608 | [redacted] | WEST | | | | Op. reports female passenger fell while boarding bus. Op. reports the passenger declined medical attention. | Op. advised to make on IR after route. Camera tagged | Op. will make an incident reports after route. Service continued |
| FAR - Fare Dispute | 1541171 | 6/2/2023 7:57 | Thomas Rd & 40th St, Phoenix, AZ 85018, USA | 5183 | [redacted] | WEST | | 0 | 0 | Operator called to report that a man who appeared homeless was refusing to pay as he claimed that he already paid on another bus but got off at the wrong stop. Operator advised he can't ride without paying fare and then called OCC | Called 911 @658 | |
| ILL - Operator ILL / Injured | 1541230 | 6/2/2023 9:47 | FM55+9P Avondale, AZ, USA | 8137 | [redacted] | Unknown | | 0 | 0 | Operator request off route, refused medical and he wont to use FMLA, Operator is able to continue on route, Dispatch Carmela was notified. | Advised Dispatch will sent another driver to take over route. | Operator proceed on route. Ill Operator has been relieved and is back in the yard. |
| NPS - Incident NON Passenger | 1541248 | 6/2/2023 10:26 | Thomas Rd & Scottsdale Rd, Scottsdale, AZ 85257, USA | 8135 | [redacted] | EAST | | | | Operator reported he declined service to an individual who try to bring an Open bottle of wine and a glass in the bus. | Advised to tag camera and write an IR. | |
| DISP - Disruptive Passenger | 1541560 | 6/2/2023 15:16 | Buckeye Rd & 33rd Av, Phoenix, AZ 85009, USA | 5602 | [redacted] | EAST | | | | Operator reported an African American, wearing a white beater, black pants, about 25-30 year old got on the bus yelling at her due to being mad at another operator on another bus | | Called PD Operator called in stating the passenger got off the bus and is continuing in route Tag camera write IR PD cancelled |
| LST - Lost or Found Item | 1541576 | 6/2/2023 15:27 | Indian School Rd & 43rd Av, Phoenix, AZ 85031, USA | 8105 | [redacted] | WEST | | | | Operator reported a passenger reported they left their wallet on the bus directly in front of them. All their personal information is in it. He is for sure it's on that bus. | Advised operator to refer the passenger to customer service or advise passenger he can exit and go to the bus stop on the other side so he can get on the bus to check for his wallet. | Operator continued in service. |
| SLP - Sleeper | 1541578 | 6/2/2023 15:28 | 3221 E McDowell Rd, Phoenix, AZ 85008, USA | 5187 | [redacted] | EAST | | | | Operator reported he has a sleeper on the bus. He tried waking him and he refused to exit the bus. Passenger is breathing. | Advised operator to tag camera and open the back doors for PD. If the passenger exits the bus before PD arrives, contact OCC or contact OCC once PD removes the passenger. | PD contacted at 14:29hrs. Operator reported PD removed the passenger. Operator continuing in service, tagged camera and will create an IR. |
| OTH - Incidents Other | 1541976 | 6/3/2023 0:54 | Indian School Rd & 24th St, Phoenix, AZ 85016, USA | 8130 | [redacted] | EAST | | | | OP. reports a male person approached the front of the bus and started pulling on the windshield wiper blades. OP. reports wiper blades damaged. Male person left the scene. Op. request PD. | Camera tagged. PD and road supervisor [redacted] responding. | Police responding. South sup. sent to this bus unintentionally. Reports taken by PD. WEST Sup Ernest advised the operator to continue service. Supervisor [redacted] will meet bus @ garage for incident report. No service lost. |
| ILL - Operator ILL / Injured | 1542129 | 6/3/2023 11:15 | 4857 W Van Buren St, Phoenix, AZ 85043, USA | 5011 | [redacted] | Unknown | | 0 | 0 | Operator called by phone @1008 to request off route due to his leg pains. Operator also advised that the bathrooms at 75th Ave & Van Buren was closed and he needed to use the restroom. | Operator advise that he will take the bus back to the yard to use the restroom and can resume service afterwards but is still requesting relief. Called disp Carmela @1013- using [redacted] to take over. | No service lost |
| LST - Lost or Found Item | 1542291 | 6/3/2023 15:06 | 59 Av & Beardsley Rd, 1425 N Central Ave, Avondale, AZ 85323, USA | 5044 | [redacted] | Unknown | | 0 | 0 | Customer service was looking for a brown wallet that was left on board. | | No wallet found, customer service notified via dispatcher chat. |
| PAS - Incident involving a passenger | 1542305 | 6/3/2023 15:25 | Thomas Rd & 17th Av, Phoenix, AZ 85007, USA | 5019 | [redacted] | EAST | | | | A passenger reports a male passenger inappropriately touched a young female on the bus. | The Operator states a passenger started yelling at him and the female got up and moved. The male passenger got up and apologized to the female and to all the passengers on the bus. The operator states at that time she made the male passenger exit the bus and she continued in service. | The Operator states she tag the camera but I advised her to do a incident report so there will be a paper trail on the incident. No missed service. |
| DISP - Disruptive Passenger | 1542483 | 6/3/2023 20:12 | 51st Av & Camelback Rd, Glendale, AZ 85301, USA | 5021 | [redacted] | NORTH | | | | OPerator advised man ran on her bus with no shirt and he ran off when he seen her pick up the phone to call. | Advised to tag camera and write IR | Operator continuing in service |
| SLP - Sleeper | 1542550 | 6/3/2023 22:40 | 5445 W Baseline Rd, Laveen Village, AZ 85339, USA | 5187 | [redacted] | SOUTH | | | | Op. reports sleeping female passenger refused to exit bus. Op. request PD. | Camera tagged. Stan | PD responding. 21:47 Passenger removed by PD. Service continued |
| OTH - Incidents Other | 1542560 | 6/3/2023 23:05 | 51st Av & Thunderbird Av ASU WEST, Glendale, AZ 85302, USA | 5021 | [redacted] | SOUTH | [redacted] | 0 | 0 | Operator reported a bag of blue pills found in the front of the bus. Standing in the back of the bus do not want to touch them, or be near them to inhale or be too close. | Notified N Sup [redacted] n error who assisted with removing the bag off the bus. Notified PD who we are waiting for to come pick up Asked can a sup meet in route did not want to be near the bag and get sick Notified [redacted] of issue | PD arrived and retrieved the bag Back in service 2237hours 51st Thomas Rd |
| OTH - Incidents Other | 1542567 | 6/3/2023 23:36 | | 5021 | [redacted] | SOUTH | | 29 | 1 | Service interruption due to drugs left on bus | | |
| ILL - Operator ILL / Injured | 1542692 | 6/4/2023 11:30 | 7638 51st Ave, Laveen Village, AZ 85339, USA | 5048 | [redacted] | SOUTH | | | | Operator Called in wanting to use FMLA due to restless leg going on. | Called Disp @ 1031 - Advised that he has restless leg going on and wants to be off the route. - Switching out buses and having operator bring bus back to the yard while the other bus (8124) Takes over route. | Relief operator in the new bus continued in route while original operator retuned to yard. |
| OTH - Incidents Other | 1542718 | 6/4/2023 12:12 | 405 N 79th Ave, Phoenix, AZ 85043, USA | 5184 | [redacted] | Unknown | | 0 | 0 | Operator passed up a couple passengers at central & McDowell due to one passenger having a gaping head wound. Paramedics had already seen to passenger and advised him to go to the hospital. | Operator tagged cameras and resumed service | |
| SLP - Sleeper | 1542747 | 6/4/2023 12:58 | Lower Buckeye Rd & 43rd Av, Phoenix, AZ 85043, USA | 5044 | [redacted] | SOUTH | | | | Operator stated that they have a passenger on the bus that is alseep and is not wanting to wake up. | Advised that will call PD Called PD @ 1159 - Sending PD- PD removed passenger | Operator continued in service. No service lost. |
| DISP - Disruptive Passenger | 1542758 | 6/4/2023 13:10 | Van Buren St & 27th Av, Phoenix, AZ 85009, USA | 8136 | [redacted] | WEST | | | | Operator stated that they have a disruptive passenger that wont get off the bus. | Advised the operator to keep the doors open and if anything changes. Called PD @ 1212 - PD removed pasenger | Operator continued in service. No service Lost. |
| DISP - Disruptive Passenger | 1542847 | 6/4/2023 15:46 | 51st Av & Peoria Av, Glendale, AZ 85304, USA | 8133 | [redacted] | NORTH | | | | Operator reported they had a passenger request to be dropped off, when the operator said they could not do that, the passenger got mad and started hitting stuff. Operator said they were going to call PD if they did not get off and they did get off. Operator reported no damage to the bus. | Operator advised to tag the camera and continue | Operator tagged the camera |

| | | | | | | | | | | | | |
|---|---|---|---|---|---|---|---|---|---|---|---|---|
| CLNB - Sick bus, Spills, Soiled seats, Dirty Bus | 1542971 | 6/4/2023 19:10 | 3000 N 93rd Ave, Phoenix, AZ 85037, USA | 8141 | [redacted] | | | | | Operator reported vomit on the floor | Operator advised to return to the yard. Bus 5192 sent from holding area to 35th Ave & Thomas Rd. Operator Berline went out in bus 5189 and met the driver at Central and Thomas EB | Bus 5189 took over the route from bus 5192 at Central and Thomas Rd |
| NPS - Incident NON Passenger | 1542972 | 6/4/2023 19:11 | 6800 W McDowell Rd, Phoenix, AZ 85035, USA | 8126 | | WEST | | | | Operator reported a male person jumped out in front of the bus and would not move. | Tag the camera and complete an incident report. | the person moved and allowed the bus to continue on route. |
| MED - Passenger/Operator Needs Med Attention | 1542984 | 6/4/2023 19:37 | 3701 W Van Buren St, Phoenix, AZ 85009, USA | 5192 | | 1 | | | | Operator sent in error | | |
| DISP - Disruptive Passenger | 1543267 | 6/5/2023 10:03 | 51st Av & Baseline Rd, Phoenix, AZ 85339, USA | 5614 | | SOUTH | | | | Driver called said that passenger refused the pay the fare and refused to get off the bus and she is is yelling and cruising at him. | Advised the driver I will call the police and he need to tag the camera and once the police remove the passenger off the bus please send in an back in service. | Driver called at 910 and he continue in service. |
| LST - Lost or Found Item | 1543314 | 6/5/2023 11:23 | 51st Av & Van Buren St, Phoenix, AZ 85043, USA | 5033 | | SOUTH | | | | Operator reports a passenger left a Baggy with cards cash [redacted] | VM Alerts notified. | No missed service Advised operator to have owner complete a courtesy card if the item is claimed while in service and otherwise to submit to lost and found. |
| OTH - Incidents Other | 1543411 | 6/5/2023 13:19 | McDowell Rd & 83rd Av, Phoenix, AZ 85035, USA | 8141 | | EAST | | | | Operator reports he had a small problem but he resolved it. | | |
| CLNB - Sick bus, Spills, Soiled seats, Dirty Bus | 1543460 | 6/5/2023 14:02 | 4686 Gateway Blvd, Phoenix, AZ 85008, USA | 5017 | | WEST | | | 1 | Operator reports someone vomited in the rear of the bus and all over the trash can. | Advised to take the bus to the yard to be cleaned. Operator states as soon as the next bus arrive she will put the passengers on it and she will take the bus to the yard. Relief take out 8103 - [redacted] | Service interruption(biohazard) Relief took out bus 8103. Operator did not complete the last WB trip. |
| MED - Passenger/Operator Needs Med Attention | 1543504 | 6/5/2023 14:42 | Thomas Rd & 44th St, Phoenix, AZ 85018, USA | 8139 | | EAST | | | | Operator reports some passengers at a bus stop wanted paramedics for a person at the bus stop not breathing. Uniform like from the hospital, White male 40's. | Paramedics were notified and the bus was about to head back into service. Just before the bus pulled off the person he now says is a female got up and walked away. The people at the bus stop tried to stop her but she kept going. | No missed service Paramedics were called back and the call was cancelled. |
| SLP - Sleeper | 1543665 | 6/5/2023 17:14 | Indian School Rd & 107th Av, Phoenix, AZ 85037, USA | 8133 | | | | 0 | 0 | Operator reported a passenger is asleep on the bus and refusing to get up. Passenger is a Native American male, wearing black Nike shoes, grey shirt, grey pants, approximately late 30s | PD called and in route to the operator PD provided a incident number: 23-856797 | Passenger was taken off the bus and operator continued in service |
| DISP - Disruptive Passenger | 1543722 | 6/5/2023 18:29 | Van Buren St & 14th St, Phoenix, AZ 85006, USA | 5191 | | WEST | | | | Operator requesting PD due to passenger who does not want to pay fare will not exit the bus | As I began to call PD, passenger exited the bus | Operator continued in service |
| CLNB - Sick bus, Spills, Soiled seats, Dirty Bus | 1543730 | 6/5/2023 18:44 | 4857 W Van Buren St, Phoenix, AZ 85043, USA | 5272 | | WEST | | | | Operator reported that he just wanted to report so that it is on record that he had passenger that urinated on the back of the bus, was severally intoxicated and he didn't notice it until after he got off the bus, a half a mile from the end of his line and at the end of service. He only one passenger left on the bus., he put not in service and dropped off the passenger off at 35th Ave. Now he is taking the bus back to the yard. | | Operator returning the vehicle back to the yard. No missed miles. |
| DISP - Disruptive Passenger | 1543752 | 6/5/2023 19:05 | 51st Av & Indian School Rd, Phoenix, AZ 85031, USA | 5006 | | SOUTH | | | | Operator reported that he had passenger refusing to pay the fare and now he is threating him. | Advised operator to tag camera, give a description of passenger for PD. | Operator reported the passenger exited the bus. PD canceled at 18:06hrs. Operator tagged camera and will create an IR. |
| OTH - Incidents Other | 1543797 | 6/5/2023 20:25 | | 5195 | | WEST | | | | Operator reports he refused a passenger because his pants were very wet. | Operator advised to tag camera. | No missed service Operator advised to tag camera. |
| SLP - Sleeper | 1543830 | 6/5/2023 21:35 | Pecos Rd & 51st Av, Arizona 85339, USA | 5187 | | SOUTH | | | | Operator reported there was a man sleeping on his bus. Tried waking him up but unable to | Notified Gila River PD and paramedics | Passenger was removed off the bus with no service interruption |
| PAS - Incident involving a passenger | 1543831 | 6/5/2023 21:35 | Indian School Rd & 2130 West, Phoenix, AZ 85015, USA | 8133 | | WEST | | | 1 | Operator advised that he had a situation where he was dealing with a sup and a passenger stole his phone. He was able to locate his phone via his watch. | Advised the operator that he could make a PD report but we couldnt call on a personal item. Due to the situation from earlier that but him way behind | Due to loss of radio calls dont have detailed times. service interruption attached advising to dead head to the end of trip at 107th Ave and Indian School Rd |
| BIK - Bike left on bus | 1544002 | 6/6/2023 8:04 | Indian School Rd & Hayden Rd, Scottsdale, AZ 85251, USA | 8141 | | EAST | | | | Operator reported a bike left on the bus | Informed operator that the owner of the bus inquired where to meet the bus to retrieve. | |
| DISP - Disruptive Passenger | 1544013 | 6/6/2023 8:27 | 67 W Indian School Rd, Phoenix, AZ 85012, USA | 5023 | | WEST | | | | Operator advised to disregard her request for police to remove a disruptive passenger. Passenger exited the bus. | | Advised operator to tag the camera and complete an incident report |
| OTH - Incidents Other | 1544196 | 6/6/2023 13:33 | Van Buren St & 25th Av, Phoenix, AZ 85009, USA | 5614 | | EAST | | | | Operator requested a welfare check for a man at the bus stop but did not stand by | Notified 911 for welfare check - advised operator to tag the camera and complete an IR | |
| MED - Passenger/Operator Needs Med Attention | 1544255 | 6/6/2023 14:34 | | 5055 | | Unknown | | | | [redacted]n West dispatch contacted OCC at 13:21hrs via landline and reported they are putting operator [redacted]n block 2055. The previous operator collapsed / passed out on the vehicle at the yard and they didn't know. They are contacting paramedics. | | Keisha reported its operator [redacted]. Operator [redacted]going out in bus 5035 on block 2055. DH to 56th St & Thomas Rd at 13:55hrs. |
| LST - Lost or Found Item | 1544457 | 6/6/2023 17:53 | McDowell Rd & 99th Av, Avondale, AZ 85392, USA | 5042 | | EAST | | | | Operator reported he has a person on his bus that lost his telephone on the bus ahead of him. The bus is on about 19th Ave & McDowell. | Advised operator to refer the passenger to customer service. Advised operator he can have the passenger exit and go the opposite side of the street so he can catch the operator going the other way. | |
| LST - Lost or Found Item | 1544467 | 6/6/2023 18:01 | 3506 W McDowell Rd, Phoenix, AZ 85009, USA | 8134 | | EAST | | | | Operator reported that she has a students phone with credit cards. Last name [redacted], first name [redacted] Operator reported she recalled the passenger getting off at McDowell. There are very important documents, his ID , he's a state university student. | Advised operator to hold onto his things. If the passenger doesn't collect the items before she returns to the yard, turn them into dispatch tonight. | Operator continuing in service. Operator reported at 17:39hrs that the passenger collected the items. Operator tagged the camera. |
| OTH - Incidents Other | 1544521 | 6/6/2023 19:25 | Van Buren St & 83rd Av, Tolleson, AZ 85353, USA | 5192 | | SOUTH | | | | Operator reported that she just picked up a lady on 83rd Ave off of Thomas and she got off at McDowell, she was the one who called her rude. She got off the bus and proceeded to wait for the people getting on the bus. She proceeded to take a picture, she doesn't know if she is looking for trouble. | Advised operator to tag camera and create an IR when she returns to the yard. | Operator continuing in service, camera tagged, and she'll create an IR. |
| CLNB - Sick bus, Spills, Soiled seats, Dirty Bus | 1544617 | 6/6/2023 23:02 | Thomas Rd & 38th St, Phoenix, AZ 85008, USA | 5177 | | EAST | | | 1 | Bodily Fluids - Operator report there is bodily (vomit) on the bus. | Standby for a bus change. | Dispatcher [redacted]notified using a bus at Pima Chaparral holding area. Missed Service. |
| BIK - Bike left on bus | 1544732 | 6/7/2023 7:21 | 4259 W McDowell Rd, Phoenix, AZ 85009, USA | 5616 | | WEST | | 0 | 0 | Operator reported a passenger left a bike on the rack, Operator doing last trip | Advised at the end of the peddle bring the bike to lost and found | CS was notified |
| DISP - Disruptive Passenger | 1544895 | 6/7/2023 12:00 | Buckeye Rd & 59th Av, Phoenix, AZ 85043, USA | 5045 | | SOUTH | | | | Operator reported that there is an Indian man on the bus with a blue shirt and a cap and she will not pay and will not get off the bus | the police were contacted and arrived at 1105hrs and she was asked to tag the camera and write an incident report | operator will tag the camera and write and incident report |
| DISP - Disruptive Passenger | 1544957 | 6/7/2023 13:11 | Van Buren St & 32nd St, Phoenix, AZ 85034, USA | 5646 | | EAST | | | | operator reported that there is a black male on the bus that is threatening passengers on the bus and went and sat in the back of the bus and then kept bothering the passengers in the back | notified police and they are heading to the incident Advised the operator to leave the the doors open until police arrive or the man steps off the bus | operator will call OCC, notified police that the passenger got off the bus at 1215hrs 911 confirmed they will cancel the call |
| LST - Lost or Found Item | 1544984 | 6/7/2023 13:45 | 67th Ave & McDowell Rd, Phoenix, AZ 85035, USA | 5176 | | NORTH | | | | Operator reports the wallet is on the bus. | #NAME? | #NAME? |
| LST - Lost or Found Item | 1544986 | 6/7/2023 13:46 | 67th Av & Van Buren St, Phoenix, AZ 85043, USA | 5003 | | NORTH | | | | A student left backpack on the bus with clothes and cleats. | | No missed service. |
| NPS - Incident NON Passenger | 1544989 | 6/7/2023 13:50 | 3207 E Van Buren St, Phoenix, AZ 85008, USA | 5625 | | EAST | | | | Operator reported that the passenger was upset because he was going to mesa and her bus s stopped at 32nd St and he got mad and said that he would shoot her and she wanted to report it | Notified the police and she was able to have him removed and the police were there | no missed service camera tagged and the report will be written |
| OTH - Incidents Other | 1544991 | 6/7/2023 13:50 | 24th St & Thomas Rd, Phoenix, AZ 85016, USA | 5039 | | EAST | | | | Operator is reporting the bus in front of him is passing up passengers and not picking them up. He states the bus did the same thing last week. | The Operator does not have the bus number and he cannot see the bus now. | Operator is advised to write it up on a IR and to make sure he gets a bus number. No missed service. When I look I could not find a bus in front of him about a half of mile that could have been the bus he was speaking of therefore I do not know it that bus was on the same route. |
| FAR - Fare Dispute | 1545021 | 6/7/2023 14:29 | Van Buren St & 7th St, Phoenix, AZ 85004, USA | 5625 | | WEST | | | | Operator reports Black male with sunglasses jacket maroon gray shirt camel pants boarded the bus and did not pay a fare. | Call cancelled before I could call PD because the passenger exited the bus. | Passenger exited the bus. PD was not called. No missed service. |
| LST - Lost or Found Item | 1545094 | 6/7/2023 15:41 | McDowell Rd & 44th St, Phoenix, AZ 85008, USA | 8140 | | | | | | Passenger turned in a black wallet id cards [redacted] or Sears. | Message sent to Alerts. | Information entered on Alerts. |
| LST - Lost or Found Item | 1545247 | 6/7/2023 18:31 | Indian School Rd & 32nd St, Phoenix, AZ 85016, USA | 5608 | | | | | | Found- Operator report a Customer turned in a blue & Silver cell phone | Have Customer fill out a courtesy card if the item is claimed on route. Otherwise turn the cell phone in to the lost/found dept. | Customer Service notified thru dispatcher chat. |

| | | | | | | | | | | | | |
|---|---|---|---|---|---|---|---|---|---|---|---|---|
| STO - Incident at bus stop | 1545253 | 6/7/2023 18:35 | Indian School Rd & 27th Av, Phoenix, AZ 85017, USA | 5611 | [redacted] | WEST | | | | Incident at Bus Stop - Operator report there was a man at the 27th Ave & Indian School bus stop boarded the bus and started to harass Customer on the bus. Operator report he asked the man to get off the bus. The man came up to the Operator and pointed hand like it was a gun at him and ran off the bus. Operator said he continued on route after he exited the bus. | Advised the Operator to call OCC if he see the man at the bus stop. on his return trip. | Operator tagged camera and continued on route. |
| CLNB - Sick bus, Spills, Soiled seats, Dirty Bus | 1545260 | 6/7/2023 18:50 | McDowell Rd & Pima Rd, Scottsdale, AZ 85257, USA | 8115 | | EAST | | | | Bodily Fluids - Operator report on his walk thru he found vomit. Operator asked me to call Dispatch to let them know. Operator has completed his run and will be returning to the garage. | Park the bus on the down line. | Dispatcher notified. Operator has completed his run and will be returning to the garage. of the sick bus. |
| FAR - Fare Dispute | 1545282 | 6/7/2023 19:01 | 1131 E Buckeye Rd, Phoenix, AZ 85034, USA | 5051 | | WEST | | | | Fare Dispute - Operator report a passenger pass was stuck | Log off/on the farebox see if the pass will release. | Operator report he got off the bus. Operator should have called back so that we could have better assisted our Customer. |
| LST - Lost or Found Item | 1545272 | 6/7/2023 19:21 | Van Buren St & 73rd Av, Phoenix, AZ 85043, USA | 8139 | | EAST | | | | Jun 7, 18:14PM [redacted] B: 2150 Black wallet with 40$ in it sitting in middle Jun 7, 18:18PM [redacted] one moment Jun 7, 18:19PM [redacted] thanks Princess Jun 7, 18:25PM [redacted] Wallet is on bus. Jun 7, 18:25PM [redacted] thanks again for checking Jun 7, 18:25PM [redacted] no prob | Jun 7, 18:14PM [redacted] B: 2150 Black wallet with 40$ in it sitting in middle Jun 7, 18:18PM [redacted] one moment Jun 7, 18:19PM [redacted] thanks Princess Jun 7, 18:25PM [redacted] Wallet is on bus. Jun 7, 18:25PM [redacted] thanks again for checking Jun 7, 18:25PM [redacted] no prob | Jun 7, 18:14PM [redacted] B: 2150 Black wallet with 40$ in it sitting in middle Jun 7, 18:18PM [redacted] one moment Jun 7, 18:19PM [redacted] thanks Princess Jun 7, 18:25PM [redacted] Wallet is on bus. Jun 7, 18:25PM [redacted] thanks again for checking Jun 7, 18:25PM [redacted] no prob |
| MED - Passenger/Operator Needs Med Attention | 1545285 | 6/7/2023 19:34 | Indian School Rd & 43rd Av, Phoenix, AZ 85031, USA | 5180 | | WEST | | | | Passenger Need Medical - Operator report he need paramedics there is a male passenger that is barely breathing. Operator report he seem to be intoxicated. | Tag camera and fill out a report. Standby for paramedics. | 911/Fire Dept notified. Fire asked the Operator to perform CPR, Operator response was he is intoxicated. Operator report paramedics removed the passenger from the bus. |
| DISP - Disruptive Passenger | 1545301 | 6/7/2023 20:00 | 447w W Van Buren St, Phoenix, AZ 85003, USA | 8139 | | EAST | | | | Disruptive Passenger - Operator report there is a man on her bus making her feel nervous and does not feel comfortable continuing on route. | Tag Camera. | While on the radio with Operator she advised not to call P.D. he is exiting the bus. at 5th Ave & Van Buren EB. |
| OTH - Incidents Other | 1545315 | 6/7/2023 20:31 | 43rd Av & Indian School Rd, Phoenix, AZ 85031, USA | 5024 | | SOUTH | | | | Op. reports Service declined to female person attempting to board bus with a stolen shopping cart. | Camera tagged. | No service provided for the female person. Service Continued |
| LST - Lost or Found Item | 1545329 | 6/7/2023 20:56 | 67th Ave & Cactus Rd, Arizona, USA | 5035 | | SOUTH | | | | Found a gray Crickette cell phone. | Have the Customer fill out a courtesy card if the item is claimed on route, otherwise turn the cell phone in to the lost/found dept. | Customer Service Notified. |
| STO - Incident at bus stop | 1545335 | 6/7/2023 21:20 | Thomas Rd & 44th St, Phoenix, AZ 85018, USA | 8130 | | WEST | | | | Incident at Bus Stop - Operator report there is a man, woman smoking drugs at the bus stop. Operator also report they have a dog with them also. | Fill out a report. | P.D. notified. |
| MED - Passenger/Operator Needs Med Attention | 1545360 | 6/7/2023 22:55 | 83rd Av & Van Buren St, Tolleson, AZ 85353, USA | 5601 | | | | | | Operator reported a passenger was requesting MED | 10- 4 calling medical | Notified PD Operator reported medical check out passenger |
| LST - Lost or Found Item | 1545491 | 6/8/2023 8:39 | 43rd Av & Lower Buckeye Rd, Phoenix, AZ 85009, USA | 5019 | | | | | | Operator reported passenger left a tablet in the bus | Advised if is not claimed on his shift bring the tablet to lost and found. | CS was notified. |
| CLNB - Sick bus, Spills, Soiled seats, Dirty Bus | 1545542 | 6/8/2023 10:21 | Van Buren St & 7th Ave, Phoenix, AZ 85007, USA | 5033 | | EAST | | | | Operator reported passenger urinated in the bus, Operator able to bring the bus back to the yard, radio helper was requested to dispatch [redacted] service interruption | Advised to bring the bua back to the yard | Dispatch [redacted] allowed to take holding bus 5607 Operator [redacted] as radio helper, Operator was sent to reroute for 32nd St & Van Buren WB Bus is back in the yard. |
| LST - Lost or Found Item | 1545675 | 6/8/2023 13:08 | McDowell Rd & 61st Av, Phoenix, AZ 85035, USA | 5020 | | WEST | | | | Operator reported a passenger left a set of keys on the bus | | Advised to turn into lost and found once back in the yard if it hasn't been claimed |
| DISP - Disruptive Passenger | 1545719 | 6/8/2023 13:52 | Thomas Rd & 45th Av, Phoenix, AZ 85009, USA | 5013 | | EAST | | | | Operator reported that there are 2 people that were on the bus the other day, that he had a hard time with because they wanted him to speed up, but he was still on schedule. They got on the bus today and they began to refer to that again. He told them to leave it alone but keep harassing him, he can't get them to shut up, so he needs them off the bus. | Advised operator to tag camera. open back doors. PD will be contacted. Advised operator if the passengers exit before PD arrives, contact OCC, or if PD removes the passengers, contact OCC so we know he is back in service. | PD contacted at 12:47hrs Operator reported at 15:54hrs that the passengers got off the bus. PD canceled. Operator continuing in service, camera tagged, and operator will create an IR. |
| LST - Lost or Found Item | 1545774 | 6/8/2023 14:50 | 75th Av & Lower Buckeye Rd, Phoenix, AZ 85043, USA | 5005 | | Unknown | | | | Operator reported a passenger left a wallet on the bus | | Advised to turn into lost and found at the end of the route |
| LST - Lost or Found Item | 1545805 | 6/8/2023 15:23 | Van Buren St & Central Av, Phoenix, AZ 85004, USA | 5022 | | EAST | | | | Operator reported a passenger leaving a brown wallet on the bus | | Advised to turn into lost and found if passenger doesn't pick up by end of route |
| LST - Lost or Found Item | 1545838 | 6/8/2023 15:59 | 3701 W Van Buren St, Phoenix, AZ 85009, USA | 5022 | | | 0 | 0 | | Jun 8, 14:58PM [redacted] BLK 2077. [redacted] left his very worn black/brown wallet. Jun 8, 14:58PM [redacted] one moment | Jun 8, 15:01PM [redacted] no response from the driver | |
| LST - Lost or Found Item | 1546064 | 6/8/2023 20:10 | Van Buren St & 75th Av, Phoenix, AZ 85043, USA | 5026 | | WEST | 0 | 0 | | Operator reported he found a green lunch box and a cell phone | advise operator to turn into dispatch | |
| BIK - Bike left on bus | 1546077 | 6/8/2023 20:36 | 4100 N Central Ave, Phoenix, AZ 85012, USA | 5017 | | EAST | | | | Operator reported the bike rack was lose | | Notified Road sup [redacted] fixed the bike rack |
| DISP - Disruptive Passenger | 1546117 | 6/8/2023 22:14 | 2901 N 35th Ave #2, Phoenix, AZ 85017, USA | 8137 | | Unknown | 0 | 0 | | Bus was at 44th ST & Thomas there was a disruptive passsnger that was on the bus but got off and he was standing in front of the bus Op. was requesting PD | 10-4 advise operator to tag camera and hold for PD | Notified PD Advise operator to give us a 10-8 when PD removes passenger and write IR when he gets back |
| DISP - Disruptive Passenger | 1546123 | 6/8/2023 22:56 | Thomas Rd & 34th St, Phoenix, AZ 85018, USA | 5196 | | WEST | 0 | 0 | | Operator reported a disruptive passenger was on the bus arguing with other passenger | 10-4 calling PD advise operator to tag camera. | Notified PD PD removed passenger from bus op. resume RT |
| DISP - Disruptive Passenger | 1546133 | 6/8/2023 23:31 | Thomas Rd & 26th Av, Phoenix, AZ 85017, USA | 5196 | | WEST | 0 | 0 | | Op. request PD to remove male passenger. Op. reports previously calling PD for this male passenger. Intoxicated male passenger. | | Police responding. Passenger removed by PD. Service continued |
| DISP - Disruptive Passenger | 1546272 | 6/9/2023 7:44 | McDowell Rd & 47th Av, Phoenix, AZ 85035, USA | 5645 | | EAST | | | | Operator stated that they have a passenger who is verbally harassing them and they want them off the bus. | Called PD @ 644 - Sending Officers to bus - VCalled back at 648 to cancel the request. Advised the operator to tag the camera and do an IR and to pull away safely. | Operator continued back in service. No Service lost. |
| INX - Intoxicated Passenger | 1546314 | 6/9/2023 8:50 | McDowell Rd & 53rd Av, Phoenix, AZ 85043, USA | 5033 | | EAST | | | | Operator stated that they have a passenger on the bus that is intoxicated and was being vulgar and then went and laied down in the back of the bus. | Called PD @ 751 - Sending Officers to the bus. - PD called back @758- advised to have operator get all other passengers off the bus at that time. Operator called back @802- intoxicated passenger has now exited the bus, other passengers have reboarded and PD is just arriving on scene. Operator called back @804- PD is speaking to passenger, operator to tag cameras and complete an IR. | Operator resumed service, no service lost |
| ILL - Operator ILL / Injured | 1546391 | 6/9/2023 10:45 | 6030 W Buckeye Rd, Phoenix, AZ 85043, USA | 5629 | | SOUTH | | | | Operator stated that they are not feeling well and wanted to request off route. | Called Disp @ 947 - advised that the operator wanted to request off route due to not feeling good - advised that the operator is willing to take a car back to the yard but not the bus. - Disp sending out a relief in a car to have them | Relief operator switched out with driver and continued in service. No service lost. |
| CLNB - Sick bus, Spills, Soiled seats, Dirty Bus | 1546517 | 6/9/2023 13:43 | 20 N 32nd St, Phoenix, AZ 85034, USA | 5021 | | | 0 | 0 | | Operator stated that an ADA passenger decided to open the dressing on there legs and some fluid leaked onto the floor of the bus. | Called Maint @ 1240 - asked to see if they have any cleaners at this time - stated that do not but will figure something out. called disp @ 1246 - Advised that the bus is heading back to the yard due to a biohazard. Operator called back and was at the yard, wanted to know what they do since they do not have any cleaners. Operator is going to take out another bus per dispatch, 5617 | Operator instead took bus 5603 and started at 59th Ave & Indian School Rd |
| CLNB - Sick bus, Spills, Soiled seats, Dirty Bus | 1546526 | 6/9/2023 13:56 | | 5021 | | EAST | 37 | 1 | | Service Lost (Biohazard) | | |
| NPS - Incident NON Passenger | 1546609 | 6/9/2023 14:53 | 9207 W Van Buren St, Tolleson, AZ 85353, USA | 5044 | | WEST | | | | Operator stated that the bus stop on 92nd is blocked by two cars that are parked. | advised operator to move up to the next bus stop and let the ada passenger off. | |
| FAL - Passenger Fall NOT requiring Medical | 1546657 | 6/9/2023 15:51 | Thomas Rd & 39th Ave, Phoenix, AZ, USA | 5197 | | Unknown | 0 | 0 | | Operator reported a passenger fell on the bus, they are not requiring medical and they have already left the bus | Operator advised to tag the camera and write an incident report | Operator continuing in service |
| INX - Intoxicated Passenger | 1546658 | 6/9/2023 15:52 | 6907 W Van Buren St, Phoenix, AZ 85009, USA | 5195 | | WEST | 0 | 0 | | Operator reported a passenger was drunk and talking "a lot of crap". Operator kept driving and the passengers were ignoring the guy until one passenger hit the drunk man. Operator told the man to stop and both passengers have gotten off the bus. | Operator advised to tag the camera and write an incident report. | Operator continued in service |
| SLP - Sleeper | 1546949 | 6/9/2023 23:23 | Van Buren St & 44th St, Phoenix, AZ 85008, USA | 5189 | | WEST | | | | OPerator reported sleeper on bus and she could not wake them up. | Notified paramedics, to tag camera and let me know when paramedics arrive. | 2231hrs paramedics removed passenger off the bus |
| BIK - Bike left on bus | 1546967 | 6/10/2023 0:14 | McDowell Rd & 99th Av, Avondale, AZ 85392, USA | 5028 | | | | | | Operator reported that there is bike left on the bus and she is on her way back to the yard. Purple bike black and green cushion white seat | Asked for description of the bike | Operator will turn the bike in to dispatch |

| | | | | | | | | | | | | |
|---|---|---|---|---|---|---|---|---|---|---|---|---|
| PAS - Incident involving a passenger | 1547100 | 6/10/2023 12:04 | McDowell Rd & 59th Av, Phoenix, AZ 85035, USA | 5180 | [redacted] | WEST | | 0 | 0 | Operator reports passenger has an open wound and could not pay his fare. Operator states this has happened before with the same person. | Advised the Operator that she has to not continue giving him a ride if he doesn't have money or if the open wound is not covered. She states he does put money in the fare box. | No missed service. Operator is advised he cannot board if he |
| CLNB - Sick bus, Spills, Soiled seats, Dirty Bus | 1547103 | 6/10/2023 12:11 | 1350 N Pima Rd, Scottsdale, AZ 85257, USA | 8140 | | | | | | Operator reported passenger vomit in the bus, Operator able to bring the bus back to the yard, radio helper was requested to dispatch [redacted] service interruption. Maintenance [redacted] was notified. | Advised to drive the bus back to the yard, report to dispatch | Dispatch [redacted] sending out Op. [redacted] in bus 8125 as radio helper Operator was sent to reroute from Central & Indian School WB |
| CLNB - Sick bus, Spills, Soiled seats, Dirty Bus | 1547111 | 6/10/2023 12:28 | The Phoenix Zoo, Phoenix, AZ 85008, USA | 5060 | | EAST | | 0 | 0 | Operator reported passenger urinated in the bus, Operator agree to drive the bus back to the yard, Radio helper was requested to dispatch [redacted] Service interruption, Maintenance [redacted] was notified | Advised to take bus back to the yard and report to dispatch | Dispatch [redacted] sending Op. [redacted] in bus 5242 Operator was sent to reroute from Phoenix Zoo WB |
| OTH - Incidents Other | 1547131 | 6/10/2023 13:00 | 7505 W Thomas Rd, Phoenix, AZ 85033, USA | 8141 | | EAST | | | | Operator reports a female was standing in the middle of 75th Ave & Thomas | | The operator was able to get around and proceed. |
| LST - Lost or Found Item | 1547142 | 6/10/2023 13:16 | Indian School Rd & 67th Ave, Phoenix, AZ 85033, USA | 5031 | | SOUTH | | 0 | 0 | Operator reports finding a black android on the bus with shock on the back with a symbol. | Advised operator to have owner complete a courtesy card if the item is claimed while in service and otherwise to submit to lost and found. | Advised operator to have owner complete a courtesy card if the item is claimed while in service and otherwise to submit to lost and found. |
| CLNB - Sick bus, Spills, Soiled seats, Dirty Bus | 1547146 | 6/10/2023 13:17 | Van Buren St & 13th Av, Phoenix, AZ 85007, USA | 5023 | | EAST | | | | Operator reports passenger has bloody towel and per the other passengers he put blood on the bus. | Operator was advised to check the bus to see if blood was on the bus. | There was no blood on the bus and the operator continued in service. No missed service. |
| PAS - Incident involving a passenger | 1547197 | 6/10/2023 14:32 | McDowell Rd & 32nd St, Phoenix, AZ 85008, USA | 5628 | | WEST | | | | Operator reports passenger boarded bus with a cup with no lid and would not exit the bus. | No assistance needed. | The Operator reports the passenger exited the bus. |
| PAS - Incident involving a passenger | 1547225 | 6/10/2023 15:21 | 7745 W Thomas Rd, Phoenix, AZ 85033, USA | 5196 | | NORTH | | 0 | 0 | Operator stated that they need medical due to passenger pass out on bus. | contacted medical advised that medcial is needed to help with passed out passenger. Contacted dispatch inform them that there is no supervisors. Dispatch [redacted] stated that road supervisor [redacted] will be on route to that bus location. | [redacted] Stated operator is good to go. Operator started at 83rd Ave & Camelback rd @414PM. Missed service done. |
| FAL - Passenger Fall NOT requiring Medical | 1547325 | 6/10/2023 17:44 | Campbell Av & Maryvale Pk (Flag Zone), Phoenix, AZ 85031, USA | 3011 | | CLOCKWISE | [redacted] | | | Operator advised that the trainee had to do a hard stop. Passenger Fall but declined medical | Notified Sup [redacted] who advised to tag camera and write IR at the end of the night | Operator continued in service |
| PAS - Incident involving a passenger | 1547374 | 6/10/2023 18:59 | 83rd Av & Camelback Rd, Phoenix, AZ 85033, USA | 5050 | | SOUTH | | | | Operator reported a passenger bike was stolen off the bike rack and is now calling PD | | Advised operator that we are not liable for the bike on the rake, and to tag camera |
| ILL - Operator ILL / Injured | 1547445 | 6/10/2023 20:51 | Duratum Products, Inc, 201 N 86th Ave, Tolleson, AZ 85353, USA | 5018 | | WEST | | 0 | 1 | Operator advised he was not feeling will. Stomach issues | Inquired is he requesting off route and he stated Yes | Fill Bus 5271 Operator [redacted] |
| INX - Intoxicated Passenger | 1547457 | 6/10/2023 21:21 | McDowell Rd & Central, Phoenix, AZ 85004, USA | 5058 | | WEST | | | | Operator advised intoxicated passenger kept standing and is a liablity | Notified PD, Passenger stepped off, Cancelled PD | Operator continued in service |
| DISP - Disruptive Passenger | 1547463 | 6/10/2023 21:34 | Indian School Rd & 107th Av, Phoenix, AZ 85037, USA | 8129 | | WEST | | | | Operator reported a disruptive Black male bold white top black shorts 40-50 yrs | 10-4 open service door have no contact PD on there way | Notified PD PD removed passenger Operator was requesting for bus change because of a smell bus change will be at 24th st INdian School 2154hrs EB Op. [redacted] Bus 5184 |
| INX - Intoxicated Passenger | 1547479 | 6/10/2023 22:18 | Vee Quiva Casino, Arizona 85339, USA | 5014 | | SOUTH | | | | Operator advised he was able to get the intoxicated person off the bus | advised to tag camera | operaotr will continue in service |
| DISP - Disruptive Passenger | 1547491 | 6/10/2023 23:02 | Van Buren St & 24th St, Phoenix, AZ 85006, USA | 5271 | | WEST | | | | OPerator advised to disregard passenger exited bus | | Operator continued in service |
| DISP - Disruptive Passenger | 1547521 | 6/11/2023 6:13 | Van Buren St & 52nd St, Phoenix, AZ 85008, USA | 8122 | | WEST | | | | Operator reports a disruptive male passenger wants to receive a reduced fare. | Advised the operator to give a description of the passenger, tag the camera, open the doors and standby for PD. Contacted 911 @0512hrs and began to give a description of the passenger when the operator reports the passenger disembarked the bus. | Operator was advised to tag the camera still and continue in service. No Service Lost. |
| DISP - Disruptive Passenger | 1547584 | 6/11/2023 9:46 | Van Buren St & 19th Av, Phoenix, AZ 85009, USA | 8122 | | WEST | | | | Operator reports a male passenger became disruptive and began to yell and harass other passengers o the bus. | Operator refused to give any information as to how the passenger became irate. Operator reports the beginning issue is not necessary and she now needs PD to her location. Advised the operator to give a description of the passenger, tag the camera, open the doors and standby for PD. Contacted 911 @0845hrs ad gave a description of the disruptive passenger and the location of the bus. | Operator reports the passenger disembarked he bus once PD showed up. |
| LST - Lost or Found Item | 1547585 | 6/11/2023 9:49 | 67th Av & Buckeye Rd, Phoenix, AZ 85043, USA | 5022 | | SOUTH | | | | Operator found a wallet with ID and cash | Operator to secure item and return to garage if not claimed. | |
| DISP - Disruptive Passenger | 1547618 | 6/11/2023 11:00 | Indian School Rd & 49th Av, Phoenix, AZ 85031, USA | 5183 | | EAST | | | | Operator called about an irate passenger was cussing at her and in front of other passengers, operator asked passenger to exit the bus and he cussed her out more. Operator advised that the man did get off the bus but was throwing stuff at the bus and holding a windshield wiper. | Called PD @1001/ canceled- operator pulled away after passenger left Operator reported that the man did not do any damage to the bus and walked off SB on 48th Dr. | No service lost |
| STO - Incident at bus stop | 1547641 | 6/11/2023 12:15 | McDowell Rd & 99th Av, Tolleson, AZ 85392, USA | 5045 | | Unknown | | 0 | 0 | Operator called by phone from the relief location that there was an ADA at the 99th Ave & McDowell with a towel covering his head and smoking fentanyl. | called Tolleson PD @1113- put on hold/ advised that is Phoenix or Maricopa PD zone. | Operator pulled away and resumed service |
| PAS - Incident involving a passenger | 1547647 | 6/11/2023 12:26 | 59th Av & Bell Rd, Glendale, AZ 85308, USA | 5175 | | SOUTH | | | | Operator reported that while she was on a 10-100, two passengers got into a fight on the bus. The aggressor exited the bus when asked before operator continued. | Operator tagged cameras and completed an IR | |
| DISP - Disruptive Passenger | 1547655 | 6/11/2023 12:30 | Van Buren St & 28th St, Phoenix, AZ 85008, USA | 8122 | | WEST | | | | Passenger barged her way onto the bus without paying. African American woman with green tank, gray short, and black shoes. | Advised PD will be notified...while getting the description the passenger exited the bus. | Operator proceeded in service advised to complete incident report. |
| DISP - Disruptive Passenger | 1547679 | 6/11/2023 13:42 | Buckeye Rd & 15th Av, Phoenix, AZ 85007, USA | 5178 | | WEST | | | | Operator reports passenger entered the bus with no shoes on and a open wound on his feet and he will not exit the bus. | Operator reports passenger is now exiting the bus now that he sees her on the radio. | Passenger exited the bus and the Operator was advise to proceed in service and to document an IR. No missed service. |
| FAR - Fare Dispute | 1547723 | 6/11/2023 14:37 | 43rd Av & Union Hills Dr, Phoenix, AZ 85308, USA | 5005 | | SOUTH | | | | Operator reports 2 African American ppl boarded the bus and did not pay the correct fee and sat down. The operator states they will not pay the correct fare of leave the bus and wants them removed. 25yrs - male old Black shirt BJ 6' 165 lbs. 25yrs old female Black Shirt shorts 5'10 165 lbs. | Police notified and sent to assist the operator to get the passengers off the bus. | Service interruption (Passengers did not pay the correct fare.) Police removed the passengers from the bus and operator missed a trip and return to service for the next trip. Operator is to document a incident report. |
| DISP - Disruptive Passenger | 1547843 | 6/11/2023 17:51 | Indian School Rd & 51ST Ave, Phoenix, AZ 85031, USA | 5187 | | WEST | | | | Operator had advised that a couple was fighting on the bus and needed PD. | Cancelled Call with PD due to passengers exited. Asked if any medical needed or anyone hurt. | Operator advised that all is well |
| OTH - Incidents Other | 1547864 | 6/11/2023 18:39 | 3000 N 93rd Ave, Phoenix, AZ 85037, USA | 5270 | | Unknown | | | | Operator selected the PRTT and did not answer. | notified [redacted] the supervisor to check on her | He advised that she must've pressed it on accident, she is okay and continuing in service. |
| INX - Intoxicated Passenger | 1547939 | 6/11/2023 23:32 | McDowell Rd & 99th Av, Avondale, AZ 85392, USA | 8129 | | WEST | | | | OPerator reported non responsive requesting assistance | Notified Paramedics Removed the passenger | Operator continued on |
| ILL - Operator ILL / Injured | 1548152 | 6/12/2023 9:25 | 83rd Av & Indian School Rd, Phoenix, AZ 85037, USA | 5620 | | | | | | Operator stated that when he was loading his first wheelchair and was putting on the straps he felt a sharp pain in his back and his back has been progressively getting worse. Operator stated that they can drive the bus until someone can come out but doesn't know how long they will be able to. | Called Disp @ 827 - [redacted] said if the driver is able to drive the bus back to the yard to have him bring the bus back. Advised the operator that if they are able to bring the bus back to the yard to do so and if they need some one to drive it for them to let OCC know. | Operator Brought the bus back to the yard @ 900. |
| LST - Lost or Found Item | 1548156 | 6/12/2023 9:31 | 67th Av & Thunderbird Rd, Glendale, AZ 85381, USA | 5059 | | SOUTH | | | | Operator stated that they have 2 little kids bikes that were left on the bus and the operator tucked them away behind the driver seat until they get back to where the family was. | Advised that once the family comes back and picks it up to tag the cameras. | Operator continued in service. |
| LST - Lost or Found Item | 1548303 | 6/12/2023 13:41 | 7th St & McDowell Rd, Phoenix, AZ, USA | 5023 | | EAST | | | | Operator stated that a passenger turned in a wallet that i green/pink and was the words Detroy on it as well. | Advised to hold onto the wallet and if no one claims it by the time relief comes then to bring it back to disp and they will turn it into customer service. | Operator continued in service. |
| OTH - Incidents Other | 1548347 | 6/12/2023 14:29 | 51st Av & Lower Buckeye Rd, Estrella Village, AZ 85043, USA | 5199 | | NORTH | | | | Operator reported she just made a guy get off the bus because he pushed another passenger. Passenger is ok, he was intoxicated, and he was just trying to walk to the back, and the guy got up and pushed him. | Advised operator does the passenger need medical. Advised operator to tag camera, create an IR when she returns to the yard. | Operator continuing in service, camera tagged, create an IR. no medical attention needed. |
| DISP - Disruptive Passenger | 1548359 | 6/12/2023 14:45 | 83rd Av & Van Buren St, Phoenix, AZ 85043, USA | 5243 | | NORTH | | | | Operator reported she needs assistance, there is a passenger who is refusing to pay and he doesn't want to get off the bus. He's maybe Asian mixed, wearing black pants, black shirt, he has a beard, short black hair, 5'3, maybe 150lbs. No weapons identified. | Advised operator to tag camera and open the back doors. If the passenger exits the vehicle before PD arrives, contact OCC or if PD comes and removes her, let OCC know. | PD contacted at 13:43hrs. Operator reported at 13:44hrs that the passenger got off the bus. Camera tagged, she'll create an IR. |
| LST - Lost or Found Item | 1548551 | 6/12/2023 17:54 | Indian School Rd & 43rd Av, Phoenix, AZ 85031, USA | 5619 | [redacted] | WEST | | | | Operator reported a passenger turned in a grocery bag with water, chips and clothing inside. | Advised operator to hold onto the bag, if the passenger doesn't claim it by the end of his shift, return it into dispatch. | Customer service contacted. |

| | | | | | | | | | | | | |
|---|---|---|---|---|---|---|---|---|---|---|---|---|
| STO - Incident at bus stop | 1548619 | 6/12/2023 19:49 | 43rd Av & Union Hills Dr, Phoenix, AZ 85308, USA | 5625 | [redacted] | NORTH | | | | Incident at a Bus Stop - Operator report there is an elderly man at the bus stop became irate because the bus was blocking his view. Operator report he is training someone. Operator report they will wait across the street until P.D. arrive. | Tag camera and fill out a report. | 911 notified. Operator report P.D. will go across the street and talk with the man. P.D. released the bus to continue. |
| OTH - Incidents Other | 1548658 | 6/12/2023 21:32 | McDowell Rd & 51st Av, Phoenix, AZ 85035, USA | 5600 | | EAST | | | | Operator inquired can a passenger board with 2 large swords Sword are in their sheets. | Verified w lead and advised as long as he is not swinging them around he can ride | Operator continued in service |
| MED - Passenger/Operator Needs Med Attention | 1548738 | 6/13/2023 1:02 | 1409 E McDowell Rd, Phoenix, AZ 85006, USA | 5631 | | EAST | | | | Operator advised passenger laid on the floor and didnt respond to if he need help Operator advised he got up sat down and asked him again if he need medical and he said no and exited the bus. | Notified Paramedics Canceled paramedics | Operator continued in service |
| FAR - Fare Dispute | 1548881 | 6/13/2023 8:40 | Indian School Rd & Scottsdale Rd, Scottsdale, AZ 85251, USA | 5178 | | WEST | | | | Operator reports a male passenger refuse to pay fare or disembark the bus. | Advised the operator to give a description of the passenger, tag the camera, open the doors and standby for PD. Contacted 911 @0740hrs and report the disruptive passenger and he location of the bus. Operator called back while on the phone with PD and reports the passenger has disembarked the bus. | Operator has kept the camera tagged and continued in service with No Service Lost. |
| LST - Lost or Found Item | 1548883 | 6/13/2023 8:45 | 2899 N 87th St, Scottsdale, AZ 85257, USA | 8126 | | | | | | Operator reports a set of keys found on his bus. | Operator reports he keys have a climbing hook attached one car keys and one gold house looking key. | Advised operator if a person comes to claim the item fill out a courtesy card and tag the camera. If the item is not claimed when finished with route turn item into dispatch. |
| DISP - Disruptive Passenger | 1549205 | 6/13/2023 15:13 | Van Buren St & 43rd Av, Phoenix, AZ 85043, USA | 5605 | | WEST | | | | Operator reported a female is yelling at him and the other passengers and believe she's going to become physical with the passengers if PD doesn't arrive | | Notified PD, advised operator to tag camera 1423 operator reported passenger exited the bus, advise to continue in route and write IR once back in the yard |
| OTH - Incidents Other | 1549237 | 6/13/2023 15:38 | 8520 W Palm Ln, Phoenix, AZ 85037, USA | 1518 | | CLOCKWISE | | | | Sent a message for the operator to call occ | | |
| DISP - Disruptive Passenger | 1549249 | 6/13/2023 15:55 | McDowell Rd & 51st Av, Phoenix, AZ 85035, USA | 5242 | | WEST | | | | operator reported that there was a passenger on the bus that did not want to pay the fare an wanted a courtesy and I said that I cant do it | advised to let occ know if she needs police they do not need to ride If they do not want to pay the fare | they got off |
| OTH - Incidents Other | 1549312 | 6/13/2023 17:04 | Thomas Rd & 7th St, Phoenix, AZ 85006, USA | 8123 | | EAST | | 0 | 0 | operator she had something to share and that there was a passenger that was upset and he was kicking the bus stop and so he stated to her that he ran for the other bus and they didnt stop for hm and he was on the phone cursing an yelling and then he apologized for yelling at her and got off the bus at 7th St and went to the smoke shop with his weird looking girlfriend | | SHE JUST WANTED TO SHARE ADVISED TO TAG THE CAMERA AND WRITE AND INCIENT REPORT |
| FAR - Fare Dispute | 1549354 | 6/13/2023 17:48 | Van Buren St & 11th St, Phoenix, AZ 85006, USA | 5647 | | WEST | | | | Operator reported a African American male in there 20s is refusing to pay the fare | | Operator reported the passenger got off the bus, advised to tag camera |
| BIK - Bike left on bus | 1549378 | 6/13/2023 18:15 | 8750 E Rancho Vista Dr, Scottsdale, AZ 85251, USA | 5032 | | EAST | | | | Bike Left on Bike Rack - Operator report there is a blue bike with writing reading research D. | Have the Customer fill out a courtesy card if the bike is claimed on route. | Operator will turn the bike into the lost/found dept. |
| CLNB - Sick bus, Spills, Soiled seats, Dirty Bus | 1549413 | 6/13/2023 19:44 | 83rd Av & Cherry Hills Dr, Peoria, AZ 85345, USA | 5030 | | SOUTH | | | | operator rerouted: disruptive passenger: vomit on the bus Operator agreed to return bus to the garage for cleaning. service interruption: | Advised operator to take bus to fuel island for cleaning. | Spoke to: [redacted] /dispatch: gave the necessary information about the issue with the bus: RH bus 5036: fill:5036/83rd NB Vn Bn: spoke to :911 I gave the controller the necessary information: |
| LST - Lost or Found Item | 1549414 | 6/13/2023 19:44 | Desert Sky TC, Phoenix, AZ 85035, USA | 5050 | | WEST | | 0 | 0 | Operator reported a cell phone was found | 10-4 turn in dispatch | |
| DISP - Disruptive Passenger | 1549419 | 6/13/2023 20:00 | Van Buren St & 9th St, Phoenix, AZ 85006, USA | 5605 | | WEST | | | | Operator a disruptive passenger was on the bus | 10-4 hold location open service door and have not contact. | Notified PD Op. reported canceled person got off Canceled PD Advise op. to tag camera |
| CLNB - Sick bus, Spills, Soiled seats, Dirty Bus | 1549420 | 6/13/2023 20:05 | | 5030 | | SOUTH | | 8 | 0 | duplicate disregard: please: | | |
| DISP - Disruptive Passenger | 1549424 | 6/13/2023 20:13 | Indian School Rd & 15th Av, Phoenix, AZ 85015, USA | 5601 | | WEST | [redacted] | | | Operator reported someone kicked service door glass and broke it No Missed Service | 10-4 hold location wait for PD and Road Sup | Notified PD is looking at video Notified Road Sup Notified dipatch RH[redacted] Bus 5057 WB Operator and road sup are heading back to yard |
| LST - Lost or Found Item | 1549434 | 6/13/2023 20:31 | McDowell Rd & 69th Av, Phoenix, AZ 85035, USA | 8140 | | WEST | | 0 | 0 | Jun 13, 19:24PM [redacted] Can you please check B: 2104 black leather wallet bi fold Jun 13, 19:27PM [redacted] checking Jun 13, 19:31PM [redacted] No black wallet found on blk 2104 | Jun 13, 19:24PM [redacted] Can you please check B: 2104 black leather wallet bi fold Jun 13, 19:27PM [redacted] checking Jun 13, 19:31PM [redacted] No black wallet found on blk 2104 | Jun 13, 19:24PM [redacted] Can you please check B: 2104 black leather wallet bi fold Jun 13, 19:27PM [redacted] hecking Jun 13, 19:31PM [redacted] No black wallet found on blk 2104 |
| DISP - Disruptive Passenger | 1549501 | 6/14/2023 0:05 | McDowell Rd & 51st Av, Phoenix, AZ 85035, USA | 5051 | | WEST | | | | Operator reported there was two disruption passenger on the bus she asked for them to ext. they refused and was request PD | 10-4 open service door and have no contact | Notified PD Operator called back stated passenger got off the bus |
| MED - Passenger/Operator Needs Med Attention | 1549511 | 6/14/2023 0:27 | Thomas Rd & Miller Rd, Scottsdale, AZ 85251, USA | 8137 | | WEST | | 0 | 0 | operator reported: that passenger needed medical attention: having chest pains: | advised the operator that I will send the paramedics/Fire to the location: call me back if anything change: Paramedic: made contact and took passenger of the bus: advised op to continue service: tag camera and fill out an IR at the end of shift | spoke to :911 I gave the controller the necessary information : issue solved: |
| ILL - Operator ILL / Injured | 1549631 | 6/14/2023 7:54 | Indian School Rd & 19th Av, Phoenix, AZ 85015, USA | 5003 | | WEST | | | | Driver called said she is ill need off route. | Asked the driver if she need the fire deaprtment right know she said no. Asked the driver can she continue to a relief come and can she driver the relief car back to the yard. Driver advised yes she can. Called the west dispatch talked to Shakina and she said she will have the driver meet her at 59th AVE and Indian School heading east. | Driver was reilfed at 59th ave and Indina School at 720 no service lost. |
| NPS - Incident NON Passenger | 1549688 | 6/14/2023 9:00 | 8745 E Amelia Ave, Scottsdale, AZ 85251, USA | 5198 | | EAST | | | | Operator called to report a person on the SEC of 82nd St & Indian School Rd that has blisters and therefore cannot be transported via public conveyance. | | |
| BIK - Bike left on bus | 1549896 | 6/14/2023 14:06 | The Phoenix Zoo, Phoenix, AZ 85008, USA | 8108 | | WEST | | | | Operator reported a bike was left on the bus | Advised once a full round trip is made to give OCC a call will reach out to a road supervisor | Advised no available sups at the moment to turn into lost and found at the end of the day |
| DISP - Disruptive Passenger | 1549902 | 6/14/2023 14:14 | Thomas Rd & 51st Av, Phoenix, AZ 85031, USA | 5052 | | EAST | | | | Operator reported a passenger assaulted another passenger, the victim got off the bus but the other passenger was still on and wants them off the bus | Advised will reach out to PD | PD notified. Operator reported the passenger got off the bus and no longer need PD |
| BIK - Bike left on bus | 1549952 | 6/14/2023 15:17 | Indian School Rd & 107th Av, Phoenix, AZ 85037, USA | 5183 | | | | | | Operator reported a black bike with a black seat and purple handlebar was left on the bus | | Advised no available sups at the moment to turn into lost and found at the end of the day |
| CLNB - Sick bus, Spills, Soiled seats, Dirty Bus | 1550059 | 6/14/2023 16:52 | Van Buren St & 19th Av, Phoenix, AZ 85007, USA | 5614 | | EAST | | | | Operator reported a passenger urinated on the seats on the bus | Advised operator to discharge any passengers and DH back to the yard | Notified [redacted] maintenance bus is returning back to the yard advised to have operator park by the fuel aisle Notified [redacted] in dispatch bus is returning and will be using holding bus 5017 1645 Rebecca advised to have RH continue in route, previous operator left for the day *no missed service |
| CLNB - Sick bus, Spills, Soiled seats, Dirty Bus | 1550209 | 6/14/2023 20:50 | Thomas Rd & 71ST Ave, Phoenix, AZ, USA | 8126 | | EAST | | | | Operator reported another passenger informed them someone vomited at the back of the bus | | R/H 5196 will do a bus exchange with the operator at 67th and Thomas Notified [redacted] dispatch and [redacted] in maintenance 2015 bus exchange complete R/H heading back to the yard Operator was advised to DH to Pima Park *service interruption |
| BUS - Incident involving a bus | 1550223 | 6/14/2023 21:11 | 5220 N 51st Ave, Glendale, AZ 85301, USA | 5040 | | SOUTH | [redacted] | | 1 | Incident Involving Bus - Operator report a truck lost a cart she tried to miss the cart. Cart hit the tire no damage. | Tag camera and fill out a report. Standby for a Supervisor Houston. | Supervisor report a trailer detached from a truck, the Operator missed the trailer and the rear curbside tire hit the curb. There is no damage. Missed Service. Relief Operator will take out bus 5180. |
| CLNB - Sick bus, Spills, Soiled seats, Dirty Bus | 1550471 | 6/15/2023 9:34 | Indian School Rd & 32nd St, Phoenix, AZ 85016, USA | 5616 | | WEST | | | | Operator reported a passenger vomited in the bus. Operator able to bring the bus back to the yard. Maintenance [redacted] and Dispatch [redacted] were notified, service interruption | Advised to drive the bus back to the yard | Peddle end at 83rd Ave & Indian School @ 0941 hrs. |
| LST - Lost or Found Item | 1550555 | 6/15/2023 11:34 | 43rd Av & Lower Buckeye Rd, Phoenix, AZ 85009, USA | 5028 | | SOUTH | | | | Operator reported a passenger left a bag pack in the bus. | Advised if is not claimed on his shift bring the item to lost and found | |
| LST - Lost or Found Item | 1550600 | 6/15/2023 12:39 | Vee Quiva Casino, Arizona 85339, USA | 5011 | | Unknown | | 0 | 0 | Operator reports lost cell phone with a blue case left on bus. | Operator will turn in to L&F unless claimed by owner beforehand. | Operator will turn in to L&F unless claimed by owner beforehand. |
| LST - Lost or Found Item | 1550952 | 6/15/2023 18:19 | Van Buren St & 44th St, Phoenix, AZ 85008, USA | 5627 | | WEST | | | | Operator has a passenger who wants to know if there was a hat left on another bus | | Operator advised no hats have been reported found |
| FAR - Fare Dispute | 1550972 | 6/15/2023 18:46 | 75th Av & Indian School Rd, Phoenix, AZ 85033, USA | 5610 | | SOUTH | | | | Operator reported they had an issue with a passenger saying the operator was racist because they wouldn't give him a free ride. Individual is off the bus | | Operator tagged their camera and will write an incident report |

| | | | | | | | | | | | | |
|---|---|---|---|---|---|---|---|---|---|---|---|---|
| BIK - Bike left on bus | 1551219 | 6/16/2023 7:24 | La Canada Bl & 4th St, Avondale, AZ 85323, USA | 5270 | [redacted] | | | | | Operator stated that a passenger left a bike on the rack and they believe they know who it might be. | Advised to keep it on the bus and see if the passenger happens to pick it up on the east bound trip, if the passenger does not pick it up by the time they get to the layover to let OCC know and that OCC will let customer service know. | Operator continued in service. No Service Lost. |
| LST - Lost or Found Item | 1551240 | 6/16/2023 7:54 | Indian School Rd & 39th Av, Phoenix, AZ 85019, USA | 8110 | | WEST | | | | Operator stated that a passenger left there louis vuitton purse on the bus with wallet and laptop inside. | Advised to hold on to the purse until they get to the layover and if no one claims the purse to let OCC know and will let Customer service know. | Operator continued in route. No service lost at this time. |
| INX - Intoxicated Passenger | 1551296 | 6/16/2023 9:23 | Vee Quiva Casino, Arizona 85339, USA | 5624 | | SOUTH | | | | Operator stated that they have an intoxicated passenger on the bus and wouldnt get off and would like someone to remove them from the bus. | Called 911 @ 823 - while on hold operator stated that the passenger got off the bus and the operator continued back in service. Advised operator to tag the camera and do an IR when they get back to the yard. | Operator continued in service. No Service Lost. |
| SLP - Sleeper | 1551333 | 6/16/2023 10:24 | 1468 N Litchfield Rd Ste M-1, Goodyear, AZ 85395, USA | 5243 | | EAST | | | | Operator stated that a passenger got on the bus under the influence of something and said that he was heading to east bound due to falling asleep on the west bound bus and then was advised that he can not fall asleep on the bus, Operator then stated that the passenger sat down and then passed out and will not wake back up. | Called PD @ 922 - Sending officer to the bus to try and remove the passenger. | PD removed the passenger form the bus. Operator continued in service. No service lost. |
| DISP - Disruptive Passenger | 1551396 | 6/16/2023 12:06 | Van Buren St & 15th Av, Phoenix, AZ 85007, USA | 5186 | | WEST | | | | Operator stated that they had a disruptive passenger get on the bus and start yelling at the operator and then they got back off the bus. | Advised to tag the camera and do an IR when they get back to the yard. | Operator continued in service. |
| DISP - Disruptive Passenger | 1551501 | 6/16/2023 13:56 | Thomas Rd & 7th St, Phoenix, AZ 85006, USA | 5196 | | EAST | | | | Operator reported a passenger got mad and walked in front of the bus and sttod there | Advised will give PD a call | Operator called in stated the passenger moved. PD was cancelled Advised to tag camera and write IR once back in the yard |
| SLP - Sleeper | 1551539 | 6/16/2023 14:35 | 8650 E Thomas Rd, 8600 E Thomas Rd, Scottsdale, AZ 85251, USA | 8102 | | EAST | | | | Operator reported he is at Pima Park, and he has a sleeper onboard, he's not responding to the operator, he's unresponsive. Operator reported that he's breathing, he just not responding to anything. | Advised operator to tag the camera, open the back doors. If the passenger exits before PD arrives or if PD removes the passenger, contact OCC. | PD contacted at 13:36hrs. Operator reported PD removed the passenger, camera tagged and he will create an IR. |
| LST - Lost or Found Item | 1551571 | 6/16/2023 14:57 | 8301 W Peoria Ave, Peoria, AZ 85345, USA | 5033 | | SOUTH | | | | Operator reported a passenger left keys on the bus but advised he think he found the person that it belongs to and hung up the radio | | No answer on radio, called 2x |
| LST - Lost or Found Item | 1551764 | 6/16/2023 17:17 | Indian School Rd & 51st Av, Phoenix, AZ 85031, USA | 5017 | | EAST | | 0 | 0 | Operator called on the phone and reported they left their hat on the driver hook on bus 5107, wants the current operator to bring it to dispatch | Operator advised to bring the hat to dispatch later today | Operator will bring the hat to dispatch |
| DISP - Disruptive Passenger | 1551777 | 6/16/2023 17:26 | 51st Av & Camelback Rd, Glendale, AZ 85301, USA | 5618 | | NORTH | | | | Operator reported a passenger is smoking on the bus and when asked to get off the bus he refused | Advised will reach out to PD | PD was notified and passenger was removed from bus, advised to tag camera write IR once back in the yard |
| DISP - Disruptive Passenger | 1551921 | 6/16/2023 19:33 | Indian School Rd & 59th Av, Phoenix, AZ 85033, USA | 5174 | | | | 0 | 0 | Operator requesting PD for a disruptive passenger that did not want to exit he had no shirt no shoes He advised no incident | Inquired if he needed PD but he was able to talk it off. Advised to tag camera | OPerator advised that he go off the bus and was able to shut the doors No service interruption |
| BIK - Bike left on bus | 1552052 | 6/16/2023 23:25 | 52nd St & McDowell Rd, Phoenix, AZ 85008, USA | 8124 | | EAST | | | | Bike was left on bike rack | Advise operator to turn the bike into dispatch | |
| FAL - Passenger Fall NOT requiring Medical | 1552182 | 6/17/2023 9:17 | Thomas Rd & Central, Phoenix, AZ 85012, USA | 5001 | | EAST | [redacted] | | | Operator reported a passenger fall getting in to the bus, refusing medical. | Advised to tag camera and write an IR | Supervis[redacted] responded |
| NPS - Incident NON Passenger | 1552213 | 6/17/2023 10:41 | 1419 W Indian School Rd, Phoenix, AZ 85013, USA | 8140 | | EAST | | | | Operator reported that some one approached him asking for medical for some one who was laying at ground behind bus stop. 911 was called | Advised to tag camera | Operator proceed on route. |
| DISP - Disruptive Passenger | 1552482 | 6/17/2023 15:57 | 6711 W Cheryl Dr, Peoria, AZ 85345, USA | 5023 | | SOUTH | | | | Operator reported she has an irate guy on the bus and he's talking crap to another guy. Operator reports she just doesn't want there to be a fight, he's cussing. It was just the two of them, but now it's several other people the bus. | Advised operator to tag the camera. | Operator reported that the passenger got off the bus, camera tagged and ill create an IR. |
| DISP - Disruptive Passenger | 1552491 | 6/17/2023 16:03 | Van Buren St & 2nd Av, Phoenix, AZ 85003, USA | 5034 | | EAST | | | | Operator reported a passenger had a reduce fare and she wanted him off the bus due to not being able to use it | Advised will reach out to PD | Operator reported passenger got off bus will continue in route, advised to tag camera and write IR |
| LST - Lost or Found Item | 1552541 | 6/17/2023 16:49 | 8749 E Mariposa Dr, Scottsdale, AZ 85251, USA | 8114 | | WEST | | | | Operator reported a passenger lost a cricket phone on the bus | | Advised operator to turn into lost and found when back in the yard |
| OTH - Incidents Other | 1552665 | 6/17/2023 20:02 | 13601 51st Ave, Laveen Village, AZ 85339, USA | 5035 | | SOUTH | | | | Operator advised that she was headed SB RT 51 and a passenger needing to go NB wanted the passenger to know that she was coming back around. She had explained it to him but he wasnt understanding and didnt want him to think she was leaving him | Advised that a supervisor could be requested go but the bus would have been back to the passenger by that time | Operator continued in service |
| BIK - Bike left on bus | 1552670 | 6/17/2023 20:16 | w Van Buren FS N 99th Av, Tolleson, AZ, USA | 8115 | | EAST | | | | Operator advised that the black TREK bike was left on the bus and he had did half of trip and no pick up yet. | Advised after EB trip to call and we can have a supervisor come bring the bike in via van Tried to locate a supervisor and there were none available on his last trip in. | Operator will take the bus into dispatch. He advised a passenger tried to take the bike. No service interruption |
| DISP - Disruptive Passenger | 1552685 | 6/17/2023 20:43 | McDowell Rd & Pima Rd, Scottsdale, AZ 85257, USA | 5194 | | EAST | | | | Operator reported: disruptive passenger: will not leave the bus and he is at the end of the route: | advised the operator do you need Police to the scene: yes advised the op to tag the camera and fill out and IR Report: | spoke to :911 I gave the controller the necessary information : PD: made contact and took passenger off the bus: continued service: issue solved: |
| CLNB - Sick bus, Spills, Soiled seats, Dirty Bus | 1552716 | 6/17/2023 22:09 | McDowell Rd & Pima Rd, Scottsdale, AZ 85257, USA | 8138 | | | | | 1 | Operator advised there was poop in the back of the bus | Notified [redacted] maintenance who advise to take to fuel island Notified [redacted] n dispatch that i will be using a Staging bus to fill the route | Service interruption Below |
| DISP - Disruptive Passenger | 1552728 | 6/17/2023 23:08 | Thomas Rd & 93rd Av, Phoenix, AZ 85037, USA | 5186 | | Unknown | | 0 | 0 | Operator advised he was at his last stop and passenger did not want to get off because he needed to get to VanBuren | Notified PD | PD removed passenger off the bus 2220hrs No service interruption |
| LST - Lost or Found Item | 1552747 | 6/18/2023 1:05 | 9930 W Indian School Rd, Phoenix, AZ 85037, USA | 5609 | | WEST | | 0 | 0 | operator reported: that passenger had lost 31 day pass in the bus: | advised the op did he have anymore passes : no: advised the op to turn off the farebox and turn it back on: did not work: advised the op that the passenger would have to pick up the pass at the customer service station: | Spoke to: [redacted] Maintenace: gave the necessary information about the issue with the bus: no service technician till Monday: sent message to driver issue solved: |
| OTH - Incidents Other | 1552791 | 6/18/2023 7:44 | 67th Ave FS Buckeye Rd, Phoenix, AZ 85043, USA | 5060 | | NORTH | | | | Operator called on the phone @631 to advise that there was a young hispanic female that boarded his bus at Lower Buckeye asking if he could call a number in Mexico for her that was supposedly her husband's number because she was at a party, got drunk and lost her phone. Operator was unable to get ahold of anyone at that number. Operator then noticed that there was a car at the back of the bus, the young woman said she knew the owner of the car from a party she was at. When the operator approached the car, the owner took off and left the young woman. Operator advised that the young woman was asleep at the time he called OCC after everything happened. | Called 911 @639- advised police of situation and description of young woman for assistance. Operator was advised to hold at 67th Ave & Buckeye NB | Service lost (passenger situation) |
| NPS - Incident NON Passenger | 1552793 | 6/18/2023 7:54 | Van Buren St & 21st Av, Phoenix, AZ 85009, USA | 8112 | | EAST | | | | Operator reported declined Service to an individual nor wearing shoes. | Advised to tag camera and write an IR. | |
| DISP - Disruptive Passenger | 1552819 | 6/18/2023 8:53 | 43rd Av & Glendale Av, Phoenix, AZ 85051, USA | 5051 | | NORTH | | | | Operator reported that he was trying to explain the policy for reduced fare to a passenger who started arguing with him and yelling at him. Operator requested passenger be removed. | Called PD @753 | Operator back in service @757 |
| BIK - Bike left on bus | 1552876 | 6/18/2023 10:57 | 8650 E Thomas Rd, 8600 E Thomas Rd, Scottsdale, AZ 85251, USA | 8110 | | EAST | | | | Operator reported passenger left a bike on the rack | Advised Supervisor will intercept to remove the bike off the rack. | CS was notified. Operator reported bike owner came back and recovered the bike. |
| DISP - Disruptive Passenger | 1552897 | 6/18/2023 11:36 | McDowell Rd & Hayden Rd, Scottsdale, AZ 85257, USA | 8133 | | EAST | [redacted] | | 1 | Operator reported that a woman was high and laying in the back of the bus half naked (pants and underwear). While on the phone with PD, operator advised that the passenger had since lit her pants on fire. | Called PD @1036- sending officers, paramedics and police. Dispatcher advised on the phone that the woman was on fire when officer's arrived. Officers were able to put out the fire. Sup was called approx 1037 Called disp @1054- using [redacted] n 8129 Called sup [redacted] back @1119- he advised that the police were done with the bus and gone already, woman was not injured, just shirt caught fire and police apprehended her. Bus can go back to the yard. Called disp [redacted] @1122 Called main [redacted] @1125 | Service lost (passenger incident) |
| LST - Lost or Found Item | 1553454 | 6/19/2023 7:29 | Van Buren St & 19th Av, Phoenix, AZ 85009, USA | 5628 | | WEST | | 0 | 0 | Jun 19, 06:28AM [redacted] Good morning, please check R: 3 D: WB B: 2085 Passenger lost a black bike.Thanks | operator advised that bike is not on the rack | customer service notified |
| BIK - Bike left on bus | 1553538 | 6/19/2023 9:04 | La Canada Bl & 4th St, Avondale, AZ 85323, USA | 8109 | | EAST | | | | Operator stated that someone left a bike on the bus. | Advised to hold on to it for another round trip and if no one claims it then will have someone come and get the bike and will also let customer service know about the bike. 3 | Operator continued in service. no service lost. |
| DISP - Disruptive Passenger | 1553630 | 6/19/2023 11:13 | Indian School Rd & Scottsdale Rd, Scottsdale, AZ 85251, USA | 5024 | | EAST | | | | Driver called said a passenger was on the bus and was drinking and throw a can at another passenger on the bus. | Asked the driver was the door to the bus open and did she tell the passenger to exited the bus. Driver said yes. Advised the driver to stand by for the police and once they removed the passenger for the bus please send me in and back in service. | Driver sent in at back in service at 1024 |

| | | | | | | | | | | | | |
|---|---|---|---|---|---|---|---|---|---|---|---|---|
| LST - Lost or Found Item | 1553633 | 6/19/2023 11:14 | Chaparral Rd & Pima Rd, Arizona 85251, USA | 8122 | [redacted] | EAST | [redacted] | 0 | 0 | Customer service called and stated that a passenger called in and stated that they turned in a wallet/purse like bag with a clear top with some money in it and wanted to see if the bus driver still had it as the passenger thought they saw him pull something out and put something in his pocket. | Called bus to double check and see if they had said item and operator stated that they do and will hold onto it. Called sup @ 1021 - finishing up with another bus then heading out to the bus. | Sup got items and stated that the wallet/purse had $21 in it. Operator continued in service. |
| OTH - Incidents Other | 1553655 | 6/19/2023 11:43 | Thomas Rd & 31st Av, Phoenix, AZ 85017, USA | 5052 | | EAST | | | | Operator called in by phone and stated that they had a passenger get on the bus and refused to pay fair and then when they called in to request PD the passenger got of the bus and they are running late due to it and wanted to see about taking a 5 min break for a breather and just run it late at this time. | Advised that they can take a 5 min break to breath since they just dealt with a disruptive passenger. | Operator took break and went back in service. No Service lost. |
| DISP - Disruptive Passenger | 1553677 | 6/19/2023 12:00 | Van Buren St & 7th St, Phoenix, AZ 85004, USA | 5631 | | WEST | | 0 | 0 | Operator stated that a passenger was refusing to pay the fair and wanted to have PD remove them from the bus. | While talking with operator passenger got off the bus and operator closed the doors and got away safely. Advised to tag the cameras and proceed safely. | Operator continued in service. |
| INX - Intoxicated Passenger | 1553916 | 6/19/2023 14:56 | Indian School Rd & Granite Reef Rd, Scottsdale, AZ 85251, USA | 5627 | | EAST | | | | Operator reported they have a intoxicated passenger asleep on the bus and refusing to get of. Passenger is male, possibly Hispanic or Indian, about 5'6, 30 years old, wearing knee raisers and a stripped shirt. Operator is at Granite Reef & Indian School Rd | PD called and in route Operator advised to tag the camera and write an incident report. | PD took the passenger off the bus and operator continued in service |
| OTH - Incidents Other | 1553917 | 6/19/2023 14:58 | 5037 W Thomas Rd, Phoenix, AZ 85031, USA | 5195 | | | | 0 | 0 | [redacted] Pallas request for her to call | Advised dispatch to have her call occ and she will be given the number and call officer Pallas to review what she saw with the fatality at 83rd Ave & Indian School | operator was able to c all him and give the details that she has, no missed service |
| FAR - Fare Dispute | 1554031 | 6/19/2023 15:59 | Van Buren St & 13th Av, Phoenix, AZ 85007, USA | 5057 | | EAST | | | | Operator reported a passenger got on the bus and is refusing to pay. | Operator was advised to give a description of the passenger but then the passenger got off the bus. Operator advised to tag the camera | Passenger got off the bus, operator continued in service |
| DISP - Disruptive Passenger | 1554094 | 6/19/2023 16:43 | Van Buren St & 13th Av, Phoenix, AZ 85007, USA | 5180 | | EAST | | | | Operator reports the passenger left the bus the disruptive passenger left the bus. | No instruction given because the passenger left the bus. | Operator reports the passenger left the bus the disruptive passenger left the bus. |
| FAR - Fare Dispute | 1554114 | 6/19/2023 16:58 | Van Buren St & 13th Av, Phoenix, AZ 85007, USA | 5242 | | EAST | | | | OPERATOR REPORTS PASSENGER BOARDED THE BUS WITH OUT PAYING BUT ANOTHER PASSENGER PAID THE FARE WHEN THE PASSENGER WOULD NOT EXIT THE BUS. | | A PASSENGER ON THE BUS PAID THE FARE NO MISSED SERVICE. |
| SLP - Sleeper | 1554119 | 6/19/2023 17:02 | 10685 W Indian School Rd #k, Avondale, AZ 85392, USA | 5032 | | | | | | OPERATOR REPORTS HE HAS A SLEEPER ON HIS BUS AND THE MALE IS BREATHING BUT WILL NOT WAKE UP. | ADVISED I WILL SEND PARAMEDICS TO ASSIST. | PARAMEDICS ASSIST AND REMOVED PASSENGER. |
| PAS - Incident involving a passenger | 1554127 | 6/19/2023 17:11 | Indian School Rd & Goldwater Bl, Scottsdale, AZ 85251, USA | 5038 | | EAST | | | | OPERATOR STATES HE HAS A PASSENGER ON HIS BUS WHO IS CRYING AND DOES NOT KNOW WHERE SHE IS GOING AND SHE HAS A LANGUAGE BARRIER. SHE MAY BE DEAF. | ADVISED I WILL NOTIFY PD TO SEND SOMEONE TO ASSIST. SCOTTSDALE PD DIALED DIRECTLY. | NO MISSED SERVICE THE OPERATOR RETURNED TO SERVICE AFTER PD ARRIVED. I CANNOT CONNECT TO THE BUS BY THE RADIO BECAUSE IT IS IN FALLBACK. |
| STO - Incident at bus stop | 1554135 | 6/19/2023 17:17 | 4040 N Black Cyn Hwy, Phoenix, AZ 85017, USA | 5014 | | EAST | | | | OPERATOR REPORTS THEY ARE SHOOTING UP DOPE RIGHT IN FRONT THE BUS STOP. | ADVISED I WILL NOTIFY PD ABOUT 10 PPL OUT THEERE | PD NOTIFED AND WILL GO OUT AND INVESTIGATE |
| INX - Intoxicated Passenger | 1554256 | 6/19/2023 19:03 | 51st Av & Virginia Av, Phoenix, AZ 85035, USA | 5001 | | SOUTH | | | | Operator requested PD for a intoxicated passenger on the bus. | Operator was asked to give a description of the passenger, operator then disregarded as the passenger got off the bus. Operator advised to tag the camera | Passenger got off the bus |
| DISP - Disruptive Passenger | 1554300 | 6/19/2023 19:41 | Central Ave and Thomas Rd | 5028 | | WEST | | 0 | 0 | Operator reported a man was being rude and he wanted him off the bus | Requested for a bit more detail so was able to contact PD with detaill but the man walked off the bus uttering something. | Operator tagged camera and continued in service |
| SLP - Sleeper | 1554385 | 6/19/2023 21:40 | Van Buren St & 48th St, Phoenix, AZ 85026, USA | 8124 | | EAST | | | | Operator reported a sleeper on the bus and refusing to get off the bus. He advised he needs to go back WB but he has to exit Requesting PD | | Was able to get him to exit on 52nd st and Vanburen Continued in service |
| CLNB - Sick bus, Spills, Soiled seats, Dirty Bus | 1554412 | 6/19/2023 22:04 | Indian School Rd & 99th Av, Phoenix, AZ 85037, USA | 8140 | | EAST | | | 1 | Operator reported that he has a sick bus due to ADA passenger had an bio accident | Notified dispatch and advised of missed service | Missed service below RH: [redacted] Bus 5272 In service at 75th Ave and Indian School Rd |
| LST - Lost or Found Item | 1554488 | 6/20/2023 0:30 | 1570 N Project Dr, Tempe, AZ 85281, USA | 8124 | | | | | | Operator found a blue phone with a black case possibly Motorolla phone Advised he will turn the phone in | | Operator at the end of service heading to the yard to turn in phone. |
| FAR - Fare Dispute | 1554770 | 6/20/2023 11:02 | Van Buren St & 7th St, Phoenix, AZ 85004, USA | 5024 | | WEST | | | | Operator reports a male passenger boarded the bus and refused to pay fare. | Operator reports the male passenger refuses to listen and pay fare or disembark the bus. Advised the operator to give a description of the passenger, tag the camera, open the doors and standby for PD. Contacted 911 @1002hrs and was advised by the operator the passenger disembarked the bus. | PD was advised to disregard the call PD is no longer needed. Operator was advised to keep the camera tagged and continue in service. NO Service Lost. |
| BIK - Bike left on bus | 1554812 | 6/20/2023 11:45 | Indian School Rd & 107th Av, Phoenix, AZ 85037, USA | 8133 | | | | | | RED USA TEN SPEED SCHWINN BIKE LEFT ON THE BUS | Advised that customer service would be notified | |
| OTH - Incidents Other | 1554818 | 6/20/2023 11:51 | McDowell Rd & 67th Av, Phoenix, AZ 85035, USA | 8116 | | WEST | | | | Operator reported that there are people at the bus stop of 67th Ave & McDowell Rd smoking at the bus stop | Advised that we have taken the information thank you | the none emergency line rang for a while and did not pick up |
| CLNB - Sick bus, Spills, Soiled seats, Dirty Bus | 1554820 | 6/20/2023 11:55 | McDowell Rd & Central, Phoenix, AZ 85004, USA | 5646 | | WEST | | | | Operator reported that he has restless leg syndrome and he can continue in service and does not need paramedics, he is also okay to take the bus back to the yard in the event they dont have someone to relieve him on route | Advised that he would be called back in 3 min Notified dispatch [redacted] 1057hrs , Request off Route *ROR*, per dispatch she would like for the operator to take the bus back to the yard for a self relief | [redacted] 5646 no missed service took over the bus at Pebble creek |
| OTH - Incidents Other | 1554879 | 6/20/2023 12:49 | 34 E Sky Harbor Blvd, Phoenix, AZ 85034, USA | 5647 | | WEST | | 0 | 0 | Operator reported that they have to be relieved because of a family matter at home, he will be at 75th Ave and Buckeye Rd at 1230 | notified [redacted] in dispatch and they have a person to change out and meet him at 1230 | operator Ponce relieved in route no missed service met at 75th Ave & Buckeye Rd |
| FAR - Fare Dispute | 1555058 | 6/20/2023 15:15 | McDowell Rd & 10th St, Phoenix, AZ 85006, USA | 5602 | | WEST | | | | Operator reported she has a situation, she has a passenger who swiped her ticket for two people and the operator told her that was not allowed. It's a 31 day pass, she told the passenger, that is not right, she can't swipe it for two people. | Advised operator to advised operator to advise the passenger that they will need to pay for themself or the second person in cash. | Camera tagged, operator continued in service. |
| INX - Intoxicated Passenger | 1555097 | 6/20/2023 15:47 | Thomas Rd & Central Av, Phoenix, AZ 85012, USA | 8126 | | WEST | | | | Operator reported she has a passenger on the rear of the bus, who is not responding to anything that she's saying as far as getting up, he is inebriated. She picked hi up at Scottsdale Rd, now she's at 7th Ave. He's not responding to her asking if he is ok. | Advised operator to tag camera. Advised operator to hold at 35th Ave & Thomas Rd for paramedics to intercept. | Operator holding at 35th Ave & Thomas holding for paramedics. Paramedics contacted at 15:03hrs. Operator reported at 15:11hrs that they got the passenger off the bus. Operator continuing in service, creating an IR, camera tagged. |
| STO - Incident at bus stop | 1555460 | 6/20/2023 23:10 | Vee Quiva Casino, Arizona 85339, USA | 5003 | | SOUTH | [redacted] | | 1 | Incident at Bus Stop - Operator report there was a young man arguing with his girlfriend. Operator report he walked by and hit the curbside rear window and broke the window. | Tag camera and fill out a report. Standby for P.D. and a Supervisor. | Gila River P.D. notified and Supervisor [redacted] notified. Supervisor report the rear curbside window is shattered and is smooth on both sides. Supervisor stated he did notify maintenance. Missed service. |
| DISP - Disruptive Passenger | 1555591 | 6/21/2023 7:15 | Van Buren St & 2nd Av, Phoenix, AZ 85003, USA | 8103 | | WEST | | 0 | 0 | Operator reports person on bus yelling and using foul language and refusing to exit bus. | | While obtaining a description for police, operator reports person exited bus on his own. |
| FAR - Fare Dispute | 1555637 | 6/21/2023 7:49 | 1020 E Thomas Rd, Phoenix, AZ 85016, USA | 5624 | | WEST | | | | Operator reports a male passenger boarded the bus and refused to pay fare or disembabrk. | Advised the operator to give a description of the passenger, tag the camera, open the doors and standby for PD. Contacted 911 @0654hrs and report he information from the operator. Operator then reports the passenger disembarked the bus. | 911 call was cancelled, and operator continued in service with No Service Lost. |
| FAR - Fare Dispute | 1555653 | 6/21/2023 8:12 | Thomas Rd & 30th St, Phoenix, AZ 85016, USA | 8123 | | WEST | | | | Operator requested police to remove person who refused to pay fare and refused to exit bus. | | While obtaining description for police, subject exited bus. |
| FAR - Fare Dispute | 1555856 | 6/21/2023 12:13 | 51st Av & Baseline Rd, Phoenix, AZ 85339, USA | 5057 | | SOUTH | | | | Operator had passenger that refused to pay the fare and refused to exit the bus. | | While obtaining description for police, person exited the bus. |
| FAR - Fare Dispute | 1555940 | 6/21/2023 13:36 | 2206 W Indian School Rd, Phoenix, AZ 85015, USA | 5043 | | EAST | | 0 | 0 | Operator reported a passenger refused to pay the fare and told operator hes going to have to call the cops for him to get off | Advised will reach out to PD | PD came and escorted passenger off the bus, operator was advised to tagg camera and write IR |
| NPS - Incident NON Passenger | 1556006 | 6/21/2023 14:32 | Desert Sky TC, Phoenix, AZ 85035, USA | 8126 | | WEST | | | | Operator reported a Hispanic male at the bus stop is intoxicated and is requesting paramedics due to being diabetic | | called paramedics they are in route; advised operator to tag camera and continue in route |
| CLNB - Sick bus, Spills, Soiled seats, Dirty Bus | 1556095 | 6/21/2023 15:56 | 69 W McDowell Rd, Phoenix, AZ 85003, USA | 5011 | | WEST | | 0 | 0 | Operator reported there was flam all over the back of the seat and floors | Advised operator to DH back to the yard | [redacted] in maintenance advised there is no available cleaners to have operators do a bus exchange R/H in bus 5189 will pick up route at Central and Thomas at 1556 Operator will pick route back up at 51st and Thomas EB trip *service interruption |
| DISP - Disruptive Passenger | 1556177 | 6/21/2023 17:13 | Thomas Rd & 7th St, Phoenix, AZ 85006, USA | 5048 | | EAST | | | | Operator reported passenger was yelling and bothering other passengers. | | Operator reported passenger got off the, advised to tag camera and write IR once back in the yard |
| DISP - Disruptive Passenger | 1556208 | 6/21/2023 17:38 | Van Buren St & 47th Av, Phoenix, AZ 85043, USA | 8125 | | EAST | | | | Operator reported a black female with orange vest was yelling at him and threw a trash can at the him | Advised will reach out to PD, operator decline medical attention, | Operator drove off from scene after PD was called stating the lady already left and they took to long, advised to tag camera and write IR |
| DISP - Disruptive Passenger | 1556260 | 6/21/2023 18:39 | Van Buren St & 19th Av, Phoenix, AZ 85009, USA | 5174 | | WEST | | | | Operator reported having a disorderly passenger on the bus | Advised will reach out to PD | Passenger got off bus before PD arrived, advised to tag camera and write IR once back in the yard |

| | | | | | | | | | | | | |
|---|---|---|---|---|---|---|---|---|---|---|---|---|
| SLP - Sleeper | 1556417 | 6/21/2023 22:04 | Behrend Dr & 61st Dr, Glendale, AZ 85308, USA | 5243 | [redacted] | NORTH | | | | Intoxicated sleeper. | Camera tagged | PD responding. 21:29 Op. reports another operator help get the male person off the bus. Service continued |
| OTH - Incidents Other | 1556443 | 6/21/2023 22:51 | Thomas Rd & 16th St, Phoenix, AZ 85014, USA | 8141 | | WEST | | | | Op. reports male person boarded bus with no fare. Op. reports the male person could've / possibly spit at her but she wasn't sure what it was. | Tag camera. | Op. continued Service. No PD called. |
| MED - Passenger/Operator Needs Med Attention | 1556453 | 6/21/2023 23:24 | Thomas Rd & 51st Av, Phoenix, AZ 85031, USA | 8141 | | WEST | [redacted] | | | Op. reports intoxicated male passenger fell after exiting bus. OP. request medical attention | Camera tagged. Standby for Fire Department. | Fire Department notified. Sup. [redacted] responding. Passenger assisted by FD. Passenger not transported to hospital. Incident reports @ garage. Service interruption |
| SLP - Sleeper | 1556471 | 6/21/2023 23:53 | Thomas Rd & Hayden Rd, Scottsdale, AZ 85251, USA | 5023 | | EAST | | | | Operator reported a sleep was on the bus, he tried waking him up he is breathering but not responding | 10-4 advise operator to tag camera open service door | Notified MED Passenger was removed Op. tag camera and resume RT |
| CLNB - Sick bus, Spills, Soiled seats, Dirty Bus | 1556473 | 6/21/2023 23:56 | Indian School Rd & 51st Av, Phoenix, AZ 85031, USA | 5042 | | WEST | | | | Op. reports a passengers dog urinated on the bus. | Standby for B/C. | Holding bus (DSTC) 5195 advised to meet bus 5042 @ 51st Ave & Indian school WB. 23:10 B/C complete. Start Route EB @ 67th Ave & McDowell 23:24. Service interruption |
| LST - Lost or Found Item | 1556735 | 6/22/2023 8:34 | 67 W Indian School Rd, Phoenix, AZ 85012, USA | 5605 | | Unknown | | 0 | 0 | Driver called on the landline due to his bus is in fallback, Driver said that he found a black leather wallet on the bus. | Advised the driver to give the passenger a witness statement if they return for their item. If not the please turn in at the end of the shift. | Jun 22, 08:02AM [redacted] Please check, R: 41 D: EB B: 2077 Passenger lost a black wallet with a metal emblem on it. Sitting towards the front. Thanks Jun 22, 08:02AM [redacted] Checking Jun 22, 08:03AM [redacted] es block 2077 has the wallet. |
| CLNB - Sick bus, Spills, Soiled seats, Dirty Bus | 1556927 | 6/22/2023 11:56 | Indian School Rd & Hayden Rd, Scottsdale, AZ 85251, USA | 8125 | | EAST | | | | operator reported intoxicated passenger urinate in the bus, Operator agree to take bus back to the yard. Dispatch [redacted] was notified. Service interruption | Advised to take bus back to the yard, report to Dispatch | Bus is back in the yard. Dispatch issued new bus 5645 Operator was sent to reroute from 83rd Ave & Indian School WB |
| DISP - Disruptive Passenger | 1556997 | 6/22/2023 12:53 | Thomas Rd & 36th St, Phoenix, AZ 85018, USA | 5037 | | WEST | | | | Operator reported disruptive individual refusing to get off the bus and refusing to pay the fare, 911 was callled | Advised to tag camera and write an IR | Operator reported individual get off the bus, 911 was cancelled, proceed on route. |
| FAR - Fare Dispute | 1557038 | 6/22/2023 13:36 | Thomas Rd & 36th St, Phoenix, AZ 85018, USA | 5612 | | EAST | | | | Operator reported a black male got on the bus and walked right pass him not paying fare advised he had the same issue yesterday | Advised will reach out to PD | Operator reported passenger got off the bus, advised to tag camera and write IR once back in the yard |
| SLP - Sleeper | 1557087 | 6/22/2023 14:18 | 9410 W Thomas Rd, Phoenix, AZ 85037, USA | 5037 | | Unknown | | | | Operator reported he just relieved another driver and before he could get a chance to talk to her again, she had pulled out. There is a passenger on the bus, and he's sleep, he's calling him to wake him up and he's not waking up. Operator requesting PD, he's at his layover now. | Advised operator to tag camera, open the back doors, if the passenger exits PD arrives, contact OCC or if PD arrives and removes him, let OCC know. | PD contacted at 13:16hrs. PD removed the passenger, operator continued in service, camera tagged and will create an IR. |
| BIK - Bike left on bus | 1557152 | 6/22/2023 15:08 | 59 Av & Beardsley Rd, 1425 N Central Ave, Avondale, AZ 85323, USA | 5608 | | NORTH | | | | Operator reported a black bike city cruiser was left on the rack | Advised once a full round trip is made to give OCC a call will have a Supervisor intercept to retrieve the bike | Operator reported back someone tried to claim the bike but wouldn't show ID, advise we are no responsible for the bike if someone claims it |
| LST - Lost or Found Item | 1557161 | 6/22/2023 15:13 | Desert Sky TC, Phoenix, AZ 85035, USA | 5612 | | EAST | | | | Operator reported a brown bag was left on the bus and only had trash and food in it, stated he will give it to the next operator to turn in to lost and found | | |
| OTH - Incidents Other | 1557179 | 6/22/2023 15:25 | Indian School Rd & Central Av, Phoenix, AZ 85012, USA | 5645 | | EAST | | 0 | 0 | [redacted] from customer service reported they received a threat from a person to one of the operators at 1323 hrs and they were at 107th Ave & Indian School. Said they would shoot the driver twice, seemed to be Caucasian and the block is 2059. Police have been called and the incident number is 952141 | | |
| CLNB - Sick bus, Spills, Soiled seats, Dirty Bus | 1557264 | 6/22/2023 16:21 | 9 N 43rd Ave, Phoenix, AZ 85009, USA | 5026 | | EAST | | 0 | 0 | Operator reported a passenger released on the bus. Se urinated all on the bus. | Advised operator to tag camera and return the vehicle back to the yard. | Operator returning the vehicle back to the yard. Operator did a b/c int bus 5016, DH to Phoenix Zoo at 16:33hrs. |
| LST - Lost or Found Item | 1557332 | 6/22/2023 17:17 | 2899 N 87th St, Scottsdale, AZ 85251, USA | 5182 | | | | | | Operator reported a passenger left a backpack on the bus | | Advised to turn into lost and found at the end of the route |
| OTH - Incidents Other | 1557357 | 6/22/2023 17:40 | McDowell Rd & 43rd Av, Phoenix, AZ 85035, USA | 5241 | | WEST | [redacted] | | | Operator reported that he had a guy smoking a dope pipe and he didn't want him on the bus so he told him he can't hop on the bus, so he closed the door. He decided to crack the window. He grabbed a handful of rocks and threw it at the window. The window next to the boarding door. | Advised operator to tag camera. PD and road supervisor will respond. | Operator down at 43rd Ave & McDowell Rd. PD contacted at 16:28hrs, supervisor [redacted] esponding. Supervisor [redacted] eported at 17:24hrs that PD is done, they ran the tape and checked it out. They got a report, now the operator is taking the bus back to the yard to do an accident report. Missed miles from 43rd Ave & McDowell Rd to 83rd Ave & McDowell Rd. |
| STO - Incident at bus stop | 1557426 | 6/22/2023 18:53 | Thomas Rd & 52nd St, Phoenix, AZ 85018, USA | 5031 | | EAST | | | | Operator reported the has a fight breaking out in front of the bus, bouncing off the bus at 52nd & McDowell. They are outside the bus bouncing off the bus, but somebody can get hurt. It originated on the vehicle but it's outside now. | Advised operator to tag camera. | Operator reported at 17:50hrs that the fight is over. Operator continuing in service, camera tagged. |
| OTH - Incidents Other | 1557485 | 6/22/2023 20:12 | 405 N 79th Ave, Phoenix, AZ 85043, USA | 5054 | | Unknown | | | | Operator report she is going to the hold and it could have been the Operator before her thatcalled. | | |
| MIS - Missing Equipment | 1557530 | 6/22/2023 21:13 | Van Buren St & 83rd Av, Tolleson, AZ 85353, USA | 5646 | | Unknown | | 0 | 0 | Operator report the registration is expired. Operator report the Operator he relieved let him know. | Standby for the registration card to be delivered to him. | Dispatcher [redacted] advised to have the Operator standby at 83rd Ave & Van Buren. Dispatcher will send a new registration card to him. |
| DISP - Disruptive Passenger | 1557553 | 6/22/2023 21:52 | Thomas Rd & 15th Av, Phoenix, AZ 85007, USA | 8133 | | EAST | | | | Operator reported a disruptive per male was trying to get on the bus with out paying and was requesting PD Black Male wearing long red jacket | 10-4 open service door have no contact and tag camera | Notified PD Operator reported the man got off the bus before PD arrive Canceled PD |
| LST - Lost or Found Item | 1557848 | 6/23/2023 8:16 | 51st Av & Columbine Dr, Phoenix, AZ 85304, USA | 5186 | | NORTH | | 0 | 0 | Jun 23, 06:21AM [redacted] Good morning, a customer left a black wallet on block 2037. They were sitting in the back, please check with the operator and let us know, thank you | No wallet found at this time Operator called back @721- wallet was found, customer service notified. Operator to secure item until claimed, if not then return it to dispatch. | Customer service notified. |
| FAR - Fare Dispute | 1557865 | 6/23/2023 8:39 | 51st Av & McDowell Rd, Phoenix, AZ 85035, USA | 5624 | | NORTH | | | | Operator stated that: I don't know what it is, male or female, but i'm going to let it ride with just a dollar, then hung up the radio. | Operator advised to tag cameras and complete an IR in case passenger complains. | Operator resumed service, no service lost. |
| DISP - Disruptive Passenger | 1557947 | 6/23/2023 10:05 | Thomas Rd & 36th St, Phoenix, AZ 85018, USA | 5187 | | WEST | | | | Operator reports there is a male passenger that is being disrespectful asking her about sexual molestation. | Operator did not give the opportunity to ask any questions about the passenger and advised the passenger disembarked the bus, hung up the radio and proceeded in route. OCC tried to contact the operator multiple times and no answer. | Operator has continued in service at this time with No Service Lost. |

| | | | | | | | | | | | | |
|---|---|---|---|---|---|---|---|---|---|---|---|---|
| OTH - Incidents Other | 1557964 | 6/23/2023 10:20 | Thomas Rd & 32ND St, Phoenix, AZ, USA | 5187 | S[redacted] | WEST | [redacted] | 64 | 0 | Operator reports her controller was insincere about an incident with a passenger. | Operator proceeded to advise the controller did not ask was she ok. Operator reports after the incident she felt like her life was in danger due to the passenger had his hand in his jacket and could have possibly had a weapon. Operator did not report anything on the radio other than the male passenger was asking her about sexual molestation. OCC reached out to the operator multiple times and no response was given. When the operator did pick up the radio, she hung the radio up immediately. Operator then called back Operator called via landline @0910hrs and proceeded to yell at controller about her life being in danger and she just wants the controller to ask is she ok. The operator never mentioned the passenger had his hands in his jacket or she felt threatened. Operator continued to yell at the controller about if she calls OCC, she expects for the controller to care and ask question, but the operator never gave the opportunity before hanging up the radio receiver. Operator was advised if she wants to be asked if she is ok she has to allow OCC to ask the necessary questions to gather information. Operator proceeds to advise she is not going to continue in service until she has a road supervisor because she is too upset to drive. Contacted [redacted] @0910hrs and advised the issue with the operator standing down. [redacted] advised to have the operator continue in service and a road supervisor will meet her in route. Operator reports she will continue. Operator calls back via radio and reports she is too upset to drive and cannot continue in service. Contacted S[redacted] @0918hrs and was advised the operator will not continue in service until she receives a road supervisor at her location of 32nd St & Thomas Rd WB. [redacted] advised [redacted] to call OCC for an incident. Contacted [redacted] @0918hrs and advised the incident and location of the bus and was advised she is getting off work and cannot go to the operator. Contacted Shakina @0919hrs and was advised to call Sup D Slaughter on phone 60. Reached out to Sup [redacted] @0922hrs and no answer [redacted] advised Sup [redacted] to contact OCC for an incident. Sup D Slaughter contacted OCC @0924hrs and was advised of the incident information and the operators hold location. Sup [redacted] is in route to the operator and will tough bases after contact has been made. Contacted Su[redacted] @1035hrs and had advised he just arrived on scene and will call back with an update. Sup [redacted] eports sending the operator back into service at 19th Ave & Thomas RD EB. | Operator is back in Service at 19th Ave & Thomas Rd EB @1102hrs. Service interruption. |
| DISP - Disruptive Passenger | 1558199 | 6/23/2023 13:38 | Thomas Rd & 21st Av, Phoenix, AZ 85015, USA | 5620 | G[redacted] | WEST | | 0 | 0 | Operator reported she a drunk passenger being irate, but he got off the bus. He's outside yelling at another passenger, but hey both got off. | Advised operator to tag the camera and continue in service. | Operator continuing in service, camera tagged. |
| LST - Lost or Found Item | 1558232 | 6/23/2023 13:59 | 67th Av & Bethany Home Rd, Glendale, AZ 85301, USA | 5271 | A[redacted] | NORTH | | | | Operator stated there is a lost wallet on the bus. | | Advised operator to make sure to return it to dispatch when he gets relief. |
| LST - Lost or Found Item | 1558294 | 6/23/2023 14:39 | Thomas Rd & 3rd St, Phoenix, AZ 85012, USA | 8127 | C[redacted] | EAST | | | | operator stated passenger left his back pack on the bus. | | advised operator to tag his camera and if passenger comes back around he can receive his backpack. |
| FAL - Passenger Fall NOT requiring Medical | 1558530 | 6/23/2023 18:00 | 51st Av & Thunderbird Rd, Phoenix, AZ 85306, USA | 5059 | C[redacted] | SOUTH | | | | Operator reported a lady passenger fell as she was coming in the bus. He asked if she needed medical or anything and she said she was fine. | Advised operator to tag camera and create an IR. | Operator continued in service, camera tagged and will create an IR. |
| STO - Incident at bus stop | 1558542 | 6/23/2023 18:19 | 59th Av & Calavar Rd, Glendale, AZ 85306, USA | 5630 | L[redacted] | NORTH | | | | Operator reported that he had a lady outside at the bus stop requesting police, she is being assaulted by a male. They are not passengers, but she is requesting police. | Advised operator to tag the camera and continue in service. | PD was contacted at 17:16hrs. Operator continued in service, camera tagged. |
| NPS - Incident NON Passenger | 1558571 | 6/23/2023 19:03 | McDowell Rd & 51st Av, Phoenix, AZ 85035, USA | 5199 | M[redacted] | EAST | | | | Operator advised that denied service to a man with a dead scooter. | | Operator continued in service |
| FAL - Passenger Fall NOT requiring Medical | 1558624 | 6/23/2023 20:02 | McDowell Rd & 50th St, Phoenix, AZ 85008, USA | 5199 | M[redacted] | EAST | | | | Operator advised that a passenger was on the bus and fell. He declined medical She advised that the passenger got off the bus and told her to continue | Notified Sup E. Turner and he advised to have the operator tag the camera | Advised to tag camera and write a IR at the end of the night |
| INX - Intoxicated Passenger | 1558687 | 6/23/2023 22:01 | 7162 E Thomas Rd, Scottsdale, AZ 85251, USA | 8103 | C[redacted] | WEST | | | | Operator advised that a intoxicated passenger was laying in the middle of the floor Requesting PD Asked if Sup will be coming | Notified PD | PD removed the man off the bus at 2112hrs Advised due to not being a fall no sup is needed |
| LST - Lost or Found Item | 1558897 | 6/24/2023 11:08 | McDowell Rd & 7th St, Phoenix, AZ 85004, USA | 5044 | C[redacted] | WEST | | 0 | 0 | Jun 24, 09:24AM [redacted] Good morning, a customer left an android and an apple phone on block 2046. Please check with the operator and let us know, thank you | No cellphones were found on the bus at this time | Customer service notified |
| BIK - Bike left on bus | 1558900 | 6/24/2023 11:12 | 4415 E Indian School Rd, Phoenix, AZ 85018, USA | 8110 | A[redacted] | EAST | | 0 | 0 | Jun 24, 10:07AM [redacted] Hello, a customer left a red bike on block 2060. Please check with the operator and let us know, thank you | Operator confirmed bike on rack, advised to tag cameras when bike is claimed. | Customer service notified |
| ANT - Ants and other insects on the vehicle | 1559525 | 6/25/2023 7:34 | 3434 E Thomas Rd, Phoenix, AZ 85018, USA | 8128 | C[redacted] | WEST | | | | Operator reported that a passenger claimed there were ants on the bus and that she was allergic. No request for any medical attention was made. | Operator advised that she did see three ants and she killed them all but did not see any more bugs at this time and advised that the passenger will be exiting soon. Operator was advised to call OCC if any further passengers complain about ants or any are noticed elsewhere on the bus from where the complaining passenger was sitting. Called disp [redacted] @654- advised of situation in case bus change needs to be made. | Operator resumed service a this time. |
| DISP - Disruptive Passenger | 1559593 | 6/25/2023 10:09 | Thomas Rd & 30th St, Phoenix, AZ 85016, USA | 8103 | E[redacted] | EAST | | | | Operator reported that a man was trying to force his way onto the bus without a shirt on (claimed it got stolen) and was keeping the bus from moving by putting his foot into the door. | Advised operator to give OCC a description for PD. Before OCC could call Police man moved his foot and operator was able to get away. Operator to tag cameras and complete an IR | |
| ILL - Operator ILL / Injured | 1559612 | 6/25/2023 10:54 | 75th Av & Camelback Rd, Phoenix, AZ 85033, USA | 5008 | R[redacted] | | | | | Operator is requesting off route for not feeling well. No medical needed and operator is willing to continue at this time until relief can be made. | Called disp [redacted] @956- advised to have [redacted] take over in bus 5005 | No service lost |
| DISP - Disruptive Passenger | 1559627 | 6/25/2023 11:12 | Van Buren St & 7th St, Phoenix, AZ 85034, USA | 8102 | G[redacted] | EAST | | | | Operator reported a female passenger was refusing to exit the bus after being disruptive. | Called PD @1012 Operator called back @1017- advised that the passenger is now being argumentative with other passengers at this time. Called PD back @1018 to advise. PD arrived @1021- operator will speak to them. Operator also advised to tag cameras and complete an IR | Operator back in service as of 1029 |
| BIK - Bike left on bus | 1559629 | 6/25/2023 11:18 | McDowell Rd & 103rd Av, Avondale, AZ 85392, USA | 8123 | M[redacted] | WEST | | | | Operaotr reported that a purple Magna bike with a black seat that seems to be a girl's bike was left on the bus. Operator noticed the bike at 98th Ave & Van Buren | Customer service [redacted] notified @1020 Operator to call by the end of the line if bike is not claimed. | |
| STO - Incident at bus stop | 1559708 | 6/25/2023 13:49 | McDowell Rd & 67th Av, Phoenix, AZ 85035, USA | 5270 | D[redacted] | WEST | | | | Operator reports people smoking at the bus stop about 8 ppl. She states there is 2 cars and bicycle there. | I notified PD twice I finally got an answer after 9 mins. | PD will send someone out to investigate. |
| BIK - Bike left on bus | 1559734 | 6/25/2023 14:30 | 8749 E Mariposa Dr, Scottsdale, AZ 85251, USA | 8123 | M[redacted] | EAST | [redacted] | | | Operator reports bike has been on the bus to the end of the east end of the route. | Advised I will get a supervisor to retrieve the bike when there is one is available. | Bikes were removed by Sup [redacted] A black bike and a red bike. |
| DISP - Disruptive Passenger | 1559824 | 6/25/2023 16:23 | Van Buren St & I-17 Fwy, Phoenix, AZ 85009, USA | 5001 | H[redacted] | WEST | | | | Operator states never mind they just got off the bus and hangs up. | | No service was missed |
| OTH - Incidents Other | 1559974 | 6/25/2023 21:56 | 51st Av & McDowell Rd, Phoenix, AZ 85043, USA | 5057 | F[redacted] | SOUTH | | | | Operator inquired if we still have tokens that that say regional transit token | Advised that form of payment is expired and if he could give him a courtesy and educate him that is no longer used | Operator will continue in service. |
| DISP - Disruptive Passenger | 1559981 | 6/25/2023 22:08 | McDowell Rd & 7th Av, Phoenix, AZ 85003, USA | 8138 | V[redacted] | EAST | | | | Operator advised of a disruptive passenger will not button up his jacket but threatened him verbally with a gun. | Did not notify PD due to passenger got off the bus when he heard the operator calling | Operator continued in service and has tagged camera and will do an incident report when done for the night |
| DISP - Disruptive Passenger | 1560010 | 6/25/2023 23:21 | Thomas Rd & 7th St, Phoenix, AZ, USA | 8128 | D[redacted] | | | | | Operator reported he has a regular passenger that doesnt like to pay and he advised the passenger next time he brings a drug straw hanging out on the bus he will refuse service | Inquired is he disrupting service now. He stated that he let him ride and let him know next time that he will refuse. | Operator continued in service. |
| OTH - Incidents Other | 1560069 | 6/26/2023 5:03 | 8232 W Montecito Ave, Phoenix, AZ 85033, USA | 5008 | L[redacted] | | | | | Operator reports a pedestrian was hit by a white sedan first and then another vehicle and was not able to see if the pedestrian was ok. | Operator reports the first white sedan continued driving and did not stop. Operator is unsure if the second car stopped or not. Operator was advised to tag the camera and continue in service. Contacted 911 @0400hrs and report the incident and location of the pedestrian. | 911 reports Fire and PD are on the way. |
| DISP - Disruptive Passenger | 1560219 | 6/26/2023 8:07 | 43rd Av & Indian School Rd, Phoenix, AZ 85019, USA | 5607 | B[redacted] | NORTH | | | | Operator stated that they had a passenger on the bus with an ice cream cone and operator advised them that they are not allowed to eat it on the bus and the passenger did not want to get off the bus at this time and wanted the passenger removed. | About to call PD and operator called back stating that they are off the bus and are good to go. Advised to tag camera and do an IR. | Operator continued in service. no service lost. |

| | | | | | | | | | | | | |
|---|---|---|---|---|---|---|---|---|---|---|---|---|
| DISP - Disruptive Passenger | 1560241 | 6/26/2023 8:22 | Thomas Rd & 20th St, Phoenix, AZ 85016, USA | 5060 | [redacted] | WEST | | | | Operator reported two male oassengers were fighting on the bus, no injuries, no one wanted to press charges, operator didn't want passengers removed. | Advised to tag the camera and complete an IR | |
| PAS - Incident involving a passenger | 1560312 | 6/26/2023 10:04 | Van Buren St & 43rd Av, Phoenix, AZ 85043, USA | 5629 | | WEST | | | | Operator stated that they had to kick off 3 passengers due to selling drugs on the bus and wanted to let OCC know incase they called in and complained. | Advised to tag the camera and do an IR when they get back to the yard to make sure everyone is covered. | Operator continued in service. |
| DISP - Disruptive Passenger | 1560471 | 6/26/2023 12:45 | 200 E Van Buren St, Phoenix, AZ 85004, USA | 5026 | | EAST | | | | Duplicate please Ignore. | | |
| CLNB - Sick bus, Spills, Soiled seats, Dirty Bus | 1560503 | 6/26/2023 13:14 | 7775 W Roosevelt St, Phoenix, AZ 85043, USA | 5026 | | | | 0 | 0 | Operator called in and stated that a passenger got on the bus and did not want to pay the fair and when told they needed to pay the passenger spit blood on the floor by the front stairs and then went and sat in the back. | while on the phone with the operator they stated that the passenger got off the bus. Advised to bring the bus back to the yard and to get a new bus. Called maint @ 1149 - [redacted] - Advised that the bus is coming back to the yard for a biohazard. Called Disp @ 1151 - Advised that bus is coming back to teh yard due to biohazard. - [redacted] advised to take out bus 5027 as its already pretripped and ready to go. - Operator called back in at 1300pm - Advised to start service at 35th Ave & Van Buren. | Operator continued back in service with new bus. Operator did a b/c into bus 5027. DH to 35th Ave & Van Buren St at 13:30hrs. |
| DISP - Disruptive Passenger | 1560555 | 6/26/2023 13:54 | Van Buren St & 52nd St, Phoenix, AZ 85008, USA | 5629 | | WEST | | | | operator reported wheel chair passenger was being aggressive and smelled of alcohol was falling asleep put him off 52nd st & Van Buren | advised operator 10/4 to tag camera & make incident report | operator responded with 10/4 thank you |
| FAR - Fare Dispute | 1560592 | 6/26/2023 14:26 | 59th Av & Seldon Ln, Glendale, AZ 85302, USA | 5625 | | SOUTH | | | | Operator reported she has a disorderly passenger on the vehicle. She got on the bus and said she's going to ride, she doesn't care. operator told her she had to pay her fare, and she said no, and she started saying bad words. | Advised operator to tag camera, open the back door. If the passenger exits before PD arrives or if PD removes the passenger, give us a call. | PD contatced at 13:26hrs. Operator reported at 13:36hrs that PD removed the passenger off the bus. Operator continuing in service, camera tagged and will create an IR. |
| LST - Lost or Found Item | 1560855 | 6/26/2023 17:33 | Thomas Rd & Central Av, Phoenix, AZ 85012, USA | 5020 | | WEST | | 0 | 0 | Jun 26, 15:50PM [redacted] Can you please check Blk: 2097 or 2063 rider left his Huffy bike on front of bus it has a brown seat | Jun 26, 16:00PM [redacted] block 2063 said passenger just picked it up Jun 26, 16:00PM [redacted] Thank you Jun 26, 16:03PM [redacted] welcome | Jun 26, 16:00PM [redacted] : block 2063 said passenger just picked it up Jun 26, 16:00PM [redacted] Thank you Jun 26, 16:03PM [redacted] welcome |
| CLNB - Sick bus, Spills, Soiled seats, Dirty Bus | 1560945 | 6/26/2023 18:57 | 43rd Av & Northern Av, Phoenix, AZ 85051, USA | 5627 | | NORTH | [redacted] | | | Operator reported a passenger who had a 40oz soda and spilled it all over. | Advised operator that a supervisor will intercep thim. | Supervisor [redacted] intercepting the operator to clean the spill. Operator reported that the passenger cleaned most of it up. |
| OTH - Incidents Other | 1561037 | 6/26/2023 20:52 | 75th Av & Lower Buckeye Rd, Phoenix, AZ 85043, USA | 5017 | | Unknown | | | | Stroller - Operator report a stroller with 2 toddlers will not fold. | Toddlers have to be taken out of the stroller and be sure the stroller is not blocking the isle. | Toddlers have to be taken out of the stroller and be sure the stroller is not blocking the isle. |
| BIK - Bike left on bus | 1561135 | 6/26/2023 23:28 | Van Buren & El Mirage, Avondale, AZ 85323, USA | 8115 | | EAST | | | | Black & Red bike left on bike rack. Round trip. | | No supervisor available at this time. Bike will be taken to dispatch after route. |
| STO - Incident at bus stop | 1561254 | 6/27/2023 6:18 | 51st Av & McDowell Rd, Phoenix, AZ 85035, USA | 5187 | | NORTH | | | | Operator reports a naked individual at the bus stop on teh NE corner of 51st Ave & McDowell Rd | Contacted Non-Emergency @0519hrs and report the incident at the bus stop and location. | PD reports sending officers to location. |
| FAL - Passenger Fall NOT requiring Medical | 1561506 | 6/27/2023 11:03 | Indian School Rd & Monterosa St, Phoenix, AZ 85031, USA | 8124 | | WEST | | | | Operator reports passenger sleeping on bus fell out of seat. | | Passenger refused medical attention. Operator tagged camera and will complete an incident report. |
| ILL - Operator ILL / Injured | 1561524 | 6/27/2023 11:22 | Van Buren St & 32nd St, Phoenix, AZ 85034, USA | 5048 | | | [redacted] | 0 | 0 | Operator reports injuring arm and requested a supervisor to pick her up. | | West Dispatch advised to have a road supervisor stop at the West Garage to pick up the relief operator to take over the run. Asked Supervisor [redacted] o handle the call. Bus out of service WB at 32nd St & Van Buren St at 10:41. Incident Notification email sent. Relief operator [redacted] ook over bus and went into service |
| LST - Lost or Found Item | 1561540 | 6/27/2023 11:51 | 8650 E Thomas Rd, 8600 E Thomas Rd, Scottsdale, AZ 85251, USA | 8102 | | WEST | | 0 | 0 | Jun 27, 10:44AM [redacted] A Samsung Phone with a rose gold case left on block 2050 or possilby block 2063, can the opertors check please? | | Jun 27, 10:48AM [redacted] block 2050 is checking his bus Jun 27, 10:50AM [redacted] block 2050 did not find a phone block 2063 is going to check |
| LST - Lost or Found Item | 1561543 | 6/27/2023 11:53 | 8650 E Thomas Rd, 8600 E Thomas Rd, Scottsdale, AZ 85251, USA | 5625 | | EAST | | 0 | 0 | Jun 27, 10:44AM [redacted] A Samsung Phone with a rose gold case left on block 2050 or possilby block 2063, can the opertors check please? | | Jun 27, 10:53AM [redacted] lock 2063 is checking his bus Jun 27, 10:55AM [redacted] block 2063 did not find a phone |
| LST - Lost or Found Item | 1561686 | 6/27/2023 14:09 | 180 E McDowell Rd, Phoenix, AZ 85008, USA | 5015 | | | | 0 | 0 | Jun 27, 12:50PM [redacted] Please check, Route 17 eastbound, block 2108 I phone is in a black audio vox case he was sitting near the back door.Thanks | | Jun 27, 13:08PM [redacted] block 2108 operator did not answer |
| INX - Intoxicated Passenger | 1561802 | 6/27/2023 15:56 | Buckeye Rd & 75th Av, Arizona 85043, USA | 5049 | | EAST | | | | Operator reports passenger will not exit bus. White Male 5'11 150 Blue slack Gray shirt Gray hoodie. | Operator reports passsenger exited the bus and he is closing the doors and leaving the area. | There was no missed service. |
| OTH - Incidents Other | 1561847 | 6/27/2023 16:22 | 7887 W Thomas Rd, Phoenix, AZ 85033, USA | 3011 | | COUNTERCLOCKWISE | | 0 | 0 | Operator reports 1518 is possibly not doing the route correctly. | Advised the operator to do another incident reports because he states he did one before and the operator appears to still be doing the route incorrectly. | I checked the other bus and its was on the correct path. |
| BIK - Bike left on bus | 1561917 | 6/27/2023 17:22 | 8440 E Indian School Rd, Scottsdale, AZ 85251, USA | 5035 | | | | | | Operator reports Gray Mongoose with black seat. Operator states he is about to interline to route 41. | Advised I will have a supervisor retrieve the bike. advised the operator to do a round trip and i would have a sup. Meet you in route once one become available if not continue in route and turn the bike in to dispatch at the end of the shift. | No missed service. issue solved |
| CLNB - Sick bus, Spills, Soiled seats, Dirty Bus | 1562127 | 6/27/2023 20:46 | McDowell Rd & Bullard Ave, Goodyear, AZ 85338, USA | 5026 | | EAST | | | | Op. reports a passenger's dog urinated on the bus floor. | Standby for Bus change. | Holding bus (PCMC) 5048 advised to B/C @ Bullard & McDowell EB. B/C complete @ 19:51. MAint. [redacted] notified. No service lost. Service continued |
| FAR - Fare Dispute | 1562144 | 6/27/2023 21:13 | 51st Av & Thomas Rd, Phoenix, AZ 85035, USA | 5174 | | SOUTH | | | | Op. reports male passenger boarded bus without paying fare. Op. request PD. | Camera tagged. Open doors , standby for PD. | Passenger removed by PD. Service continued |
| SLP - Sleeper | 1562357 | 6/28/2023 7:27 | La Canada Bl & 4th St, Avondale, AZ 85323, USA | 8106 | | WEST | | | | Driver called said there is a passenger on the rbus sleeping and she cant wake hlm up. | Advised the driver will call the police once the police get there an remove the person off the bus please send in an back in service. | Driver went back in service with out any other issues. |
| LST - Lost or Found Item | 1562396 | 6/28/2023 8:14 | McDowell Rd & 75th Av, Phoenix, AZ 85035, USA | 5192 | | WEST | | 0 | 0 | Please check, R: 17 D: w B: 2031 Cust left black wallet on bus, sat front door side. Thanks | Operator was contacted @0713hrs and asked the operator has a black wallet been found per customer service. | Operator reports the wallet was not found on the bus. |
| ILL - Operator ILL / Injured | 1562574 | 6/28/2023 11:29 | | 8112 | | WEST | | | | Operator request off route due to emergency at home Operator able to continue on route, Dispatch [redacted] was notified | Advised Dispatch will send an Operator to take over route. | Dispatch [redacted] sending Operator [redacted] to take over route. Operator getting relief at 67th Ave & McDowell EB. |
| MED - Passenger/Operator Needs Med Attention | 1562642 | 6/28/2023 12:38 | Van Buren St & 27th Av, Phoenix, AZ 85009, USA | 5646 | | EAST | | | | Operator reported a male passenger requesting medical, 911 was called | Advise to tag camera and write an IR | Operator reported paramedic removed individual off the bus and treated on the side, released the bus. |
| DISP - Disruptive Passenger | 1562708 | 6/28/2023 13:36 | Van Buren St & 11th St, Phoenix, AZ 85006, USA | 8125 | | EAST | | | | Operator reported that she had a couple acting up but they got off. | Advised operator to tag camera. | Operator continuing in service, camera tagged. |
| DISP - Disruptive Passenger | 1562812 | 6/28/2023 15:02 | McDowell Rd & 12th St, Phoenix, AZ 85006, USA | 5271 | | WEST | | | | Operator reported she has a passenger who needs to exit her bus and he won't get out. He's cussing her out. | Advised operator to tag camera, open the back doors. Contact OCC if PD removes the passenger or if he exits before PD arrives. | PD contacted at 14:00hrs. Operator reported the passenger got off the bus. Operator continuing in service, camera tagged and will create an IR. |
| MED - Passenger/Operator Needs Med Attention | 1562894 | 6/28/2023 16:11 | 4357 E Oak St, Phoenix, AZ 85008, USA | 5243 | | EAST | [redacted] | | | Operator reported he needs to be relieved, he can no longer operator the vehicle safely, he has a pain in his stomach and in his back, it's causing him to not to maneuver the bus right. Operator reported he doesn't think he needs medical, he just needs to get out the bus and go to the doctors. Operator confirmed to send medical. | Advised operator that tag camera, Paramedics and a supervisor will respond. | Paramedics contacted at 15:10hrs. Supervisor [redacted] picking operator G. [redacted] up from the West yard to relieve that vehicle. [redacted] in Phoenix fire department reported at 15:25hrs that they are transporting the driver to the bus to Good Samaritan/ Banner University. [redacted] with Phx Fire Dept. reported at 15:35hrs they are changing hospital locations to the old County hospital "Valley Wise" on 24t St. [redacted] n dispatch notified. R/H [redacted] will go out in bus 5614 to finish the trip. Operator DH to 43rd Ave & McDowell Rd at 16:44hrs. Missed miles from 44th St & McDowell Rd to 43rd Ave & Mcdowell Rd. |
| DISP - Disruptive Passenger | 1563010 | 6/28/2023 17:52 | McDowell Rd & 10th St, Phoenix, AZ 85006, USA | 5006 | | EAST | | | | operator reported that there is a man on the bus and he is homeless and he does not have any shoes | operator reported that the man got off the bus and he is going to continue in route | no misses service he will write incident report |
| MED - Passenger/Operator Needs Med Attention | 1563052 | 6/28/2023 18:25 | Van Buren St & 19th Av, Phoenix, AZ 85007, USA | 5059 | | WEST | | 0 | 0 | Passenger Need Medical - Operator report there is a young lady at the rear of the bus he is not able to awake. Operator report she is not responding. | Tag Camera and fill out a report | 911/Fire Dept. Operator did not send a 10-8. I called [redacted] and she said on his report Paramedics did wake the lady and she walked off the bus. |
| CLNB - Sick bus, Spills, Soiled seats, Dirty Bus | 1563072 | 6/28/2023 18:49 | 83rd Av & Olive Av, Peoria, AZ 85345, USA | 5602 | | SOUTH | | | 1 | Bodily Fluids - Operator report there is vomit on the bus. | Return to the garage. | Dispatcher [redacted] notified will use Operator will take the bus to the garage and Operator [redacted] will start a radio helper in bus 5243. |

| | | | | | | | | | | | | |
|---|---|---|---|---|---|---|---|---|---|---|---|---|
| NPS - Incident NON Passenger | 1563102 | 6/28/2023 19:36 | 51st Av & Olive Av, Glendale, AZ 85302, USA | 5188 | [redacted] | NORTH | [redacted] | | | Operator reported, he had a disruptive passenger on the bus early. op. stated that passenger was following him in a silver car and he was requesting PD | 10-4 advise operator to keep door closed and wait for PD | Notified PD Operator called back and said PD was there Operator called back and said where is PD I stated tl0 him he said PD was there, he said they went to an accident behind him I asked if the car was still there he stated no, iadvise him to resume RT Notified road sup [redacted] o do a well check at ASU Notified dispatch service interruption Road sup did a well check with op. he stated he was good to go 1900hrs Operator resume RT late Notified dispatch there was no missed service |
| SLP - Sleeper | 1563160 | 6/28/2023 20:58 | 43rd Av & Union Hills Dr, Phoenix, AZ 85308, USA | 5016 | | SOUTH | | | | Operator reported there was a sleeper on the bus | advise operator to get to the end of the line and let us know if he is still on and we will call PD | Passenger got off the bus |
| DISP - Disruptive Passenger | 1563191 | 6/28/2023 21:56 | Indian School Rd & 57th Av, Phoenix, AZ 85031, USA | 5624 | | WEST | | 0 | 0 | (Phone call) Op. reports male passenger refused to fold down the baby stroller. Op. reports the male passenger argued, and called her names. | Camera tagged. | Op. reports the male person and his female partner will exit the bus. Service continued |
| CLNB - Sick bus, Spills, Soiled seats, Dirty Bus | 1563318 | 6/29/2023 6:24 | W Thomas Rd, Phoenix, AZ 85037, USA | 8113 | | | | 0 | 1 | Operator advised there was feces in the rear of the bus but operator was unsure if it was from this trip or last night. | Called maint [redacted] @525- no answer. called disp [redacted] @525 Operator was advised to 10-19 and park the bus by the fuel island, see dispatch for new bus. | Service lost (biohazard) |
| DISP - Disruptive Passenger | 1563321 | 6/29/2023 6:30 | McDowell Rd & Dysart Rd, Avondale, AZ 85392, USA | 5191 | | EAST | | | | Operator reported that there was a disruptive passenger on board that seemed to be under the influence, he got off the bus when she threatened to call the police. | Operator advised to tag cameras and complete an IR. | |
| DISP - Disruptive Passenger | 1563524 | 6/29/2023 10:59 | Van Buren St & 22nd St, Phoenix, AZ 85006, USA | 5017 | | WEST | | | | Operator reported that an intoxicated passenger boarded the bus with a possible open container, passenger refused to show the container to see if it was secured. Operator advised he threatened to call PD and the man left the bus. | Operator advised to tag cameras, complete an IR and not pick that passenger up. | Operator resumed service |
| LST - Lost or Found Item | 1563540 | 6/29/2023 11:22 | Indian School Rd & 24th St, Phoenix, AZ 85016, USA | 8125 | | WEST | | | | Operator reports a white iPhone 12 with a purple and clear case left on the bus. | | Advised operator if a person comes to claim the item fill out a courtesy card and tag the camera. If the item is not claimed when finished with route turn item into dispatch. |
| SLP - Sleeper | 1563663 | 6/29/2023 13:03 | 11995 W Polk St, Avondale, AZ 85323, USA | 8108 | | WEST | | 0 | 0 | Operator stated that that late 60-70 blue shirt white stripes jeans shoes glasses almost shaved head and small mustache white or Hispanic 5-8 150. Lacanada, 4th street and central | Contacted Pd @1205PM Advised operator that the passenger is sleep and operator needs him off the bus. | Operator back in service at 1220 no service missed. |
| LST - Lost or Found Item | 1563830 | 6/29/2023 15:06 | McDowell Rd & Central, Phoenix, AZ 85004, USA | 5631 | | WEST | | | | Wallet with kissy emojis. First name [redacted] left on the bus. | Sent message through Valley Metro website. | Operator will return it to dispatch if the passenger comes back for it. |
| CLNB - Sick bus, Spills, Soiled seats, Dirty Bus | 1564083 | 6/29/2023 18:39 | Thomas Rd & 29th Av, Phoenix, AZ 85017, USA | 8113 | | EAST | | | | Operator reported that there are human feces on the bus. | Advised operator to tag camera and return the vehicle back to the yard. | Operator dropped passengers off at 19th Ave & Thomas Rd and returned the bus back to the yard. [redacted] in dispatch notified at 17:41hrs. Operator did a b/c into 5175. DH to 56th St & Thomas Rd at 19:22hrs. |
| LST - Lost or Found Item | 1564141 | 6/29/2023 19:35 | Buckeye Rd & 7th St, Phoenix, AZ 85004, USA | 5016 | | WEST | | | | Operator advised that she found a black and cheetah or leopard purse | Advised to have courtesy pass filled out if retrieved if not to please turn into dispatch | Operator will continue in service |
| DISP - Disruptive Passenger | 1564219 | 6/29/2023 21:24 | 67th Av & Pioneer St, Estrella Village, AZ 85043, USA | 5607 | | SOUTH | [redacted] | | | Operator advised that the passenger was upset because he put $2.00 in and wasnt eligible for a reduced pass. At last stop of the passenger refused to exit and threw his drink at the operator | Notified PD Who come to search for the man Notified Sup [redacted] Notified Dispatch [redacted] and let her know that Bus 5003 Op [redacted] assisted with a fill in service at 2138hrs | 2133hrs [redacted] returned call and advised that he spoke with Safety and Dispatch and the operator is going to sit at the yard until end of shift |
| DISP - Disruptive Passenger | 1564234 | 6/29/2023 21:52 | | 5607 | | NORTH | | 7 | 1 | Service interruption due to incident on the bus | | |
| DISP - Disruptive Passenger | 1564632 | 6/30/2023 11:14 | 43rd Av & Thunderbird Rd, Phoenix, AZ 85053, USA | 5604 | | NORTH | | | | Driver called said that she have a passenger on the bus threaten another passenger. Driver said she was on 43rd ave and Cadaver. | Called the police and as I was on the phone with he police the driver said the passengers got off the bus. | Cancel the call with the police. |
| LST - Lost or Found Item | 1564682 | 6/30/2023 11:57 | McDowell Rd & 19th Av, Phoenix, AZ 85007, USA | 5646 | | WEST | | 0 | 0 | Called operator to find out if a black wallet was left on the bus. | Advised operator to check to see if wallet was in back seat. -Operator stated that no wallet found or turned in. | Operator continued in service. |
| STO - Incident at bus stop | 1564696 | 6/30/2023 12:15 | Van Buren St & 16th St, Phoenix, AZ 85034, USA | 5629 | | EAST | [redacted] | | | Operator Stated that a non passenger came out of the jack in the box and came up to the bus, operator stated that the employee from jack in the box came out and said they are calling PD and the operator got in the bus and the person came up to the bus and got mad that they wouldn't let them on the bus and decided to kick the door and break the glass. - Operator called PD on there own. | Called Sup @ 1116 - going to the bus. Advised that sup is on the way- Called maint @ - [redacted] Advised that waiting on sup to get to the bus - Called disp @ 1230 - advised that bus was down until cleared from PD. | Operator continued back in service. |
| OTH - Incidents Other | 1564794 | 6/30/2023 13:55 | 51st Av & Roeser Rd, Laveen Village, AZ 85041, USA | 5055 | | NORTH | | 0 | 0 | Operator stated that there was two passengers that wanted to get on the bus one of them didnt because they couldnt bring an item on the bus. | Pd stated that they had a passenger pull a knife on a pervious operator to have the operator hold there position so they can pull footage. | Operator will be starting at ASU @1422 Missed service done. |
| CLNB - Sick bus, Spills, Soiled seats, Dirty Bus | 1564843 | 6/30/2023 14:32 | 7th and mcdowell | 8137 | | Unknown | | 0 | 0 | Operator reported a passenger urinated in the seat | Advised to discharge remainder passengers and return back to the yard | Notified [redacted] in dispatch bus will be returning back to the yard Notified [redacted] n maintenance advised to park near the cleaners. Relief operator brought out bus 8124 and will pick up route at 93rd and Thomas |
| BIK - Bike left on bus | 1564939 | 6/30/2023 16:04 | Indian School Rd & 107th Av, Phoenix, AZ 85037, USA | 5619 | | | | | | Operator reported a black bike was left on the bus, stated a woman came and picked it up | | |
| ILL - Operator ILL / Injured | 1565090 | 6/30/2023 18:03 | 402 N 59th Ave, Phoenix, AZ 85043, USA | 5647 | | SOUTH | | | | Operator reported putting a wheelchair passenger on the bus and her their knee | | Operator decline medical attention and decided to say in route Advised if anything changes to give OCC a call |
| CLNB - Sick bus, Spills, Soiled seats, Dirty Bus | 1565151 | 6/30/2023 19:03 | Van Buren St & 45th Av, Phoenix, AZ 85043, USA | 5620 | | WEST | | | | Operator reported a passenger vomited on the seats and the floors | Advised to discharge passengers and return back to the yard | Notified [redacted] in dispatch bus will be returning back to the yard *service interruption bus will not be returning back out |
| MED - Passenger/Operator Needs Med Attention | 1565208 | 6/30/2023 20:28 | Van Buren St & 67th Av, Phoenix, AZ 85043, USA | 5033 | | WEST | | | | Op. reports male passenger needs medical attention. Passenger reports he felt dizzy. | Camera tagged. Make an incedent reports after route. | FD responding. 19:34 Passenger taken by FD. Service continued |
| OTH - Incidents Other | 1565241 | 6/30/2023 21:15 | 59th Av & Buckeye Rd, Phoenix, AZ 85043, USA | 5647 | | SOUTH | | 0 | 0 | Operator wanted to call PD due to unsure if a young male was old enough to be traveling without parent. She asked the boy questions like where he going and can he call his parents | Notified PD PD had not arrived but will still go check out the area | Boy exit bus, PD will still go look to go check on him, Operator tagged camera and continued in service. |
| DISP - Disruptive Passenger | 1565260 | 6/30/2023 22:00 | 3804 W McDowell Rd, Phoenix, AZ 85009, USA | 5021 | | WEST | | 0 | 0 | Operator reported a disruption male was on the bus and was requesting a PD | 10-4 advise operator to tag camera and opening service door and have no contract. | Notified PD PD removed passenger and op. resume RT |

| IS - Incidents | | | | | | | | | | | | |
|---|---|---|---|---|---|---|---|---|---|---|---|---|
| Sub Code | Incident | Date Time | Event Location | Bus | Operator | Dir. | Supervisor Name | Revenue Time Lost | Trips Lost | Nature of Problem | Instructions | Resolution |
| CLNB - Sick bus, Spills, Soiled seats, Dirty Bus | 1565431 | 7/1/2023 9:06 | 1645 W Van Buren St, Phoenix, AZ 85009, USA | 5174 | [redacted] | EAST | | | 1 | Operator reported that a drunk woman boarded the bus and tried to hand him the fare. Operator explained to put the money in the farebox, which apparently upset the passenger and after she went to sit down she came back and spilled two cups of beer in the front of the bus. | Called disp [redacted] @801- using 8115 to take over the EB trip, send bus 5174 to yard to get cleaned. Called maint [redacted] @806- Will clean the bus himself, have bus park by fuel island. | Service lost (spill on bus) |
| OTH - Incidents Other | 1565502 | 7/1/2023 11:41 | 10637 W Catalina Dr, Avondale, AZ 85392, USA | 8138 | | | | | | Operator called to report that approximately 728am that a passenger had put a bike on the rack, the bike had started to fall and the operator said he braked to prevent the bus from running over the bike, the bike fell and a female passenger on the bus hit her knee, arm and chin. Operator did advise the passenger did not fall. | Called sup [redacted] @1044- advised she had already spoken to the operator about the incident, advised him to document in an IR and she will have safety pull the tapes. Operator was advised again to document in an IR, tag cameras. | Operator continued on deadhead to next route. |
| PAS - Incident involving a passenger | 1565589 | 7/1/2023 13:43 | 3429 W McDowell Rd, Phoenix, AZ 85009, USA | 5193 | | EAST | | 0 | 0 | Operator reported they have a woman on the bus that they don't like and the passenger won't get off the bus. | Operator advised to give a description, operator said they cannot because the woman is near them. PD were called and sending officers. Operator reported the passenger got off the bus so operator was advised to tag the camera | Passenger got off the bus, PD cancelled |
| INX - Intoxicated Passenger | 1565620 | 7/1/2023 14:19 | Vee Quiva Casino, Arizona 85339, USA | 5045 | | NORTH | | 0 | 0 | Operator has an intoxicated passenger with no shirt and no shoes on. Has his pants down to his knees and wont get up. Approximately in his 30s | | Operator reported the man was starting to get up and the operator told him to get off the bus. Passenger started to gather their things to leave the bus |
| PAS - Incident involving a passenger | 1565852 | 7/1/2023 18:34 | 519 N 67th Ave, Phoenix, AZ 85043, USA | 5191 | | SOUTH | | | | Operator disregarded RTT, they had an incident with a passenger but they are now off the bus | Operator advised to tag the camera | Operator continuing in service |
| DISP - Disruptive Passenger | 1565885 | 7/1/2023 19:42 | 75th Ave and Buckeye RD WB, Phoenix, AZ 85034, USA | 5025 | | EAST | | 0 | 0 | Operator advised that ADA passenger will not exit the bus. | Notified PD Advised to tag camera keep doors open and ramp out to allow him the opportunity to exit | PD returned call and advised they are sending Paramedics Paramedics arrived and removed the passenger No service interruption. |
| INX - Intoxicated Passenger | 1565889 | 7/1/2023 19:54 | Pecos Rd & 51st Av, Arizona 85339, USA | 5028 | | NORTH | | | | operator reported: that the passenger was drinking alcohol and have no shoes: | advised the operator to give me a disruption of the disruptive passenger: native/male black shirt blue back pack no shoes and open alcohol container: advised the operator to tag the camera and fill out an IR at the end of the shift: continue route: | spoke to :911 i gave the controller the necessary information : cancel call |
| BIK - Bike left on bus | 1565928 | 7/1/2023 20:57 | 2441 W Thomas Rd, Phoenix, AZ 85015, USA | 5032 | | EAST | | | | Operator reported: bus left on the bus: | advised the operator to do a round trip and I would have a sup. Meet you in route once one become available if not continue in route and turn the bike in to dispatch at the end of the shift. | issue solved: |
| OTH - Incidents Other | 1566224 | 7/2/2023 14:13 | McDowell Rd & 23rd Av, Phoenix, AZ 85009, USA | 5176 | | WEST | | | | Operator reports she notice green fluid going down the storm drain at the bus stop in front of a transmission shop. Looks like coolant or transmission fluid. | Advised I will notify PD. I called PD but received no answer. | I had calls holding in the cue. No missed service PD did not answer the non emergency. |
| BIK - Bike left on bus | 1566252 | 7/2/2023 14:50 | 75th Av & Lower Buckeye Rd, Phoenix, AZ 85043, USA | 5019 | | Unknown | | 0 | 0 | Operator reports a bike was left on the bus this morning. | Advised I will send a supervisor when one came available. | No supervisor was signed on at the time of the call and when one came in he was sent to a more priority call of a passenger fall requiring medical attention. And a bus that had a fire alarm on. No missed service for this bus. |
| FAL - Passenger Fall NOT requiring Medical | 1566274 | 7/2/2023 15:34 | Thomas Rd & 64th St, Scottsdale, AZ 85251, USA | 8133 | | EAST | [redacted] | | 1 | Operator reports an intoxicated passenger fell put is seat and is declining medical attention. | Operator report passenger came up to him and stated he wanted medical attention. 911 notified for fire and fire came out and the ambulance took the passenger away. His sugar levels were down. Supervisor [redacted] notified to investigate. Operator also stated the passenger stated he had been drinking all day. | Service interruption (passenger fall) Passenger was transported because of his vital were low and off. R/H [redacted] 5188 Back in service at 24th St & Thomas Operator returned to service. |
| BIK - Bike left on bus | 1566328 | 7/2/2023 16:50 | Desert Sky TC, Phoenix, AZ 85035, USA | 5019 | | NORTH | | 0 | 0 | Operator wanted to know if because they have had a bike left on the bus for several hours and a supervisor has yet to come and pick it up and they were informed one would if they can leave it with a security guard at Desert Sky. Then have the supervisor pick it up from them at Desert Sky. | Operator advised that standard procedure is to leave the bike on the bus and wait for a supervisor or bring it to lost and found at end of last trip. | Operator will leave the bike on the bus and take it to lost and found. No supervisors were available to get the bike. |
| DISP - Disruptive Passenger | 1566368 | 7/2/2023 18:04 | McDowell Rd & 34th St, Phoenix, AZ 85008, USA | 8140 | | EAST | | | | Operator reported disruptive passenger is cursing all through the bus and the operator is asking her to stop but she says she cant hear him. | Notified PD to assist the passenger to exit the vehicle | PD arrived and has removed the passenger |
| DISP - Disruptive Passenger | 1566433 | 7/2/2023 20:12 | McDowell Rd & 67th Av, Phoenix, AZ 85035, USA | 8140 | | WEST | | | | Disruptive Passenger call cancelled. Operator report he had 2 disruptive passengers. 1 was handled and the other left the bus. | Disruptive Passenger call cancelled. Operator report he had 2 disruptive passengers. 1 was handled and the other left the bus. | Disruptive Passenger call cancelled. Operator report he had 2 disruptive passengers. 1 was handled and the other left the bus. |
| NPS - Incident NON Passenger | 1566439 | 7/2/2023 20:22 | Thomas Rd & 24th St, Phoenix, AZ 85016, USA | 8123 | | EAST | | | | Operator advised there was a man on the ground requesting for paramedics | Notified Fire who advised they will come on him | Operator continued in service |
| NPS - Incident NON Passenger | 1566478 | 7/2/2023 21:50 | 1350 N Pima Rd, Scottsdale, AZ 85257, USA | 5196 | | EAST | | | 1 | Operator reported when she was doing her WB trip passing 75th Ave there was a lady wanted to get on the bus but she had already pulled off. She heard something hit it but didnt think much of it. When she got to the end of her EB trip she checked it out and seen it was shattered and she didnt know how to describe it. | Advised that will have a Sup meet you to review the damage Notified Sup [redacted] rrived and assessed it and advised that it was pretty bad where there was a hole and glass on the inside of the bus. Asked what to do. Suggested to call Safety due to she had left the location and barely contacted. Sup advised Safety stated since it was not reported at the location to write a report and take pictures. | RH in service at 52nd St and MCDowell WB at 1846hrs Sup [redacted] followed bus back to the yard |
| DISP - Disruptive Passenger | 1566490 | 7/2/2023 22:31 | Indian School Rd & 51ST Ave, Phoenix, AZ 85031, USA | 5048 | | NORTH | [redacted] | | 1 | Operator reported a disruptive passenger possible inebriated. Advised him to exit due to playing loud music and passing the yellow line and not listening to operator Operator advised the passenger was following him back to the bus but turned back around when he heard him call OCC | Notified PD Notified Sup. [redacted] Advised to tag camera | Operator denied pressing charges and just want the man removed from the bus stop to avoid disrupting other operators. Sup [redacted] rrived and advised operator is okay and reported to be okay back in service at ASU West at 2208hrs |
| OTH - Incidents Other | 1566503 | 7/2/2023 22:56 | | 5048 | | NORTH | | 8 | 0 | Created in error | | |
| DISP - Disruptive Passenger | 1566507 | 7/2/2023 23:02 | Van Buren St & 83rd Av, Tolleson, AZ 85353, USA | 5001 | | WEST | | | | Operator reported passenger refuses to exit the bus on the last stop | Notified PD Advised the operator to tag camera and leave doors open | No service interruption Passenger removed at 2230hrs operator continuing in service |
| DISP - Disruptive Passenger | 1566536 | 7/3/2023 0:44 | Thomas Rd & 23rd Av, Phoenix, AZ 85009, USA | 8110 | | EAST | | | | Disruptive Passenger - Operator report a man boarded the bus and did not want to pay a fare and was asked to exit the bus. Operator report he is located at the front of the bus and there are 10 passengers on the bus. | Tag camera and fill out a report. | 911 notified and has removed the non paying customer. |
| STO - Incident at bus stop | 1566570 | 7/3/2023 6:02 | 75th Av & Camelback Rd, Phoenix, AZ 85033, USA | 5060 | | | | | | Operator reports there was a male waiting for the bus and was told she was not ready to board passengers. | Operator reports the male individual became aggressive and throw his backpack at the bus window. There is no damage to the bus or windows. Operator was advised since the passenger is off the bus, tag the camera and advise the passenger he will have to wait for the next bus. | Operator reports the male individual took off and she continued in service from the start of service. |
| DISP - Disruptive Passenger | 1566713 | 7/3/2023 9:58 | Van Buren St & 32nd St, Phoenix, AZ 85008, USA | 5619 | | WEST | [redacted] | 40 | 1 | Operator reports a male passenger became aggressive when he was advised he would have to pay fare. | Contacted 911 (PD) @0849hrs and report the damage to the bus and the location. A description of the passenger and direction was given to PD, PD are in route. Contacted Sup C [redacted] @0850hrs and report the criminal damage and the location of the bus, supervisor in route. Contacted S [redacted] with west dispatch @0851hrs and report the incident on the bus and the location of stopped service. Contacted [redacted] with west maintenance @0851hrs and report the criminal damage and an update is to follow. [redacted] contacted OCC @0900hrs and report the R\H information. Sup C [redacted] nformed OCC @0923hrs the operator has been transported by PD to identify the individual in custody and will return to the garage once PD is finish with paperwork. Sup [redacted] reports @0942hrs the individual in custody is the individual that caused the criminal damage. | Operator has returned to the yard with Sup C [redacted] R\H. Service Interruption. |
| OTH - Incidents Other | 1566739 | 7/3/2023 10:40 | N 36th St &, Thomas Rd, Phoenix, AZ 85008, USA | 5019 | | EAST | | | | Operator advised that at 36th St & Thomas EB he was starting to cross the EB crosswalk and had to hard stop because the light turned red as he was crossing the crosswalk. | Operator advised no passengers fell or reported injury, bus did not come into contact with anything to anyone. Operator advised to tag the cameras and complete an IR. | Operator continued in service at this time. |
| DISP - Disruptive Passenger | 1566740 | 7/3/2023 10:40 | 59th Av & Morten Av, Glendale, AZ 85301, USA | 5042 | | SOUTH | | | | Operator reports she had a disruptive passenger. | Operator reports the passenger apologized and she accepted the apology and is going to allow the passenger to ride. | Operator has tagged the camera and continued in service. |
| BIK - Bike left on bus | 1566793 | 7/3/2023 11:38 | 59 Av & Beardsley Rd, 1425 N Central Ave, Avondale, AZ 85323, USA | 5037 | | NORTH | | | | Operator reported small grey bike, noticed approximately 59th Ave & Glendale NB. | Operator advised to call back if it is not claimed by Glendale Rd. Called [redacted] @1154 | Supervisor going to pick up the bike. |
| CLNB - Sick bus, Spills, Soiled seats, Dirty Bus | 1566823 | 7/3/2023 12:00 | 51st Av & Indian School Rd, Phoenix, AZ 85031, USA | 5045 | | NORTH | | 0 | 1 | Operator reported that a drunk passenger spit on the front seats after being asked to exit the bus. | Called maint [redacted] @1059- advised bus change Called disp @1102- 10-19 for bus change. Operator was advised to 10-19 for cleaning and park the bus by the fuel island. | Service lost (biohazard) |

| | | | | | | | | | | | | |
|---|---|---|---|---|---|---|---|---|---|---|---|---|
| MED - Passenger/Operator Needs Med Attention | 1566829 | 7/3/2023 12:10 | Van Buren St & 14th St, Phoenix, AZ 85034, USA | 5006 | [redacted] | WEST | [redacted] | | | Operator reported that a passenger fell out of his seat while the bus was in motion and requested medical. Operator advised the passenger appeared intoxicated. | Called medics @1110 Called sup [redacted] @1117 Operator called back @1122- paramedics did not transport passenger, medics even requested that the operator take the passenger to 7th Ave. Operator willing to take the man where he has to go. Operator advised per [redacted] @1124 to tag cameras and complete an IR | Operator released ack into service @1125 No service lost |
| NPS - Incident NON Passenger | 1566881 | 7/3/2023 12:51 | Thomas Rd & 91st Av, Phoenix, AZ 85037, USA | 5030 | | EAST | | | | Operator reported that a person ran up to the bus and just stayed there they didnt want to let them on the bus in that condition on the SE corner | notified paramedics and the operator is waiting for paramedics to arrive | the person was assisted no missed service |
| LST - Lost or Found Item | 1567148 | 7/3/2023 16:48 | McDowell Rd & Pima Rd, Scottsdale, AZ 85257, USA | 5182 | | EAST | | 0 | 0 | Jul 3, 15:40PM [redacted] blk 2035about 2:25p 3 keys (house, mail and gate key) on a keychain with mini cartoon characters on the keychain. Caller was sitting in the center of the bus on passenger side. | Jul 3, 15:51PM [redacted] blk 2035 operator is checking Jul 3, 15:52PM [redacted] operator 5182 did not find any keys | Jul 3, 15:51PM [redacted] blk 2035 operator is checking Jul 3, 15:52PM [redacted] operator 5182 did not find any keys |
| DISP - Disruptive Passenger | 1567252 | 7/3/2023 19:03 | 1004 W Thomas Rd, Phoenix, AZ 85033, USA | 5003 | | WEST | [redacted] | | | Operator reported a passenger hit the front door window and shattered it. The passenger was making threats that he would hit all the windows on the bus. The passenger was telling the operator to do inappropriate things with his private part. Operator reported it happened at 59th Ave & Thomas but continued to 79th Ave & Thomas because the passenger was walking back towards the vehicle. | Advised operator to tag camera. PD & supervisor responding. | Operator at DSTC, supervisor [redacted] with the operator. PD was notified. [redacted] in dispatch notified. No missed miles. Supervisor [redacted] reported 21:29hr that he gets off at 22:00hrs and he can't stay over, requesting another supervisor to sit with the operator. Supervisor [redacted] will hold with the operator. 22: 10 PD arrived, Reports taken. Service interruption. |
| CLNB - Sick bus, Spills, Soiled seats, Dirty Bus | 1567265 | 7/3/2023 19:17 | Indian School Rd & Granite Reef Rd, Scottsdale, AZ 85251, USA | 8134 | | EAST | | | | Op. reports a passenger threw-up on the bus floor. | Op. agreed to return to garage. See dispatch. | Dispatch [redacted] Sending R/H [redacted] bus 5624. R/H advised to start WB 56th St & Indian School 18:52. Original Op. relieved the R/H by car @ West garage. Service Interruption. |
| INX - Intoxicated Passenger | 1567457 | 7/4/2023 0:30 | Indian School Rd & I-17 Fwy, Phoenix, AZ, USA | 5182 | | EAST | | | | OP. reported he thinks he has passengers drinking alcohol on the bus. | OCC spoke on the loud speaker inside the bus. "No smoking or drinking alcohol on the bus" | Service continued |
| DISP - Disruptive Passenger | 1567503 | 7/4/2023 6:52 | 59th Av & Myrtle Av, Glendale, AZ 85301, USA | 5007 | | SOUTH | | | | Operator reported Disruptive individual refusing to pay or get of the bus, 011 was called. | Advised to tag camera and write an IR | Operator reported PD removed individual off the bus, proceed on route |
| OTH - Incidents Other | 1567614 | 7/4/2023 12:02 | 2501 E Indian School Rd, Phoenix, AZ 85016, USA | 8127 | | EAST | | | | Operator reported there was an altercation between male and female passengers, both get off the bus at 24th St & and Indian School. | Advised to tag camera and write an IR | |
| INX - Intoxicated Passenger | 1567918 | 7/4/2023 22:19 | Indian School Rd & 107th Av, Phoenix, AZ 85037, USA | 5187 | | | | 0 | 0 | Op. reports intoxicated sleeper. Op. request PD. | Camera tagged. Standby for PD. | Police responding. Passenger removed by PD. Service continued |
| ADA - Incident ADA Related | 1567966 | 7/5/2023 5:23 | McDowell Rd & 7th St, Phoenix, AZ 85006, USA | 5622 | | EAST | | | | Operator had person at bus stop who wanted to place his bike on the rack but the rack was already full. Person was attempting to get operator to allow him to board because of a physical handicap. | | Advised operator if the rack if full, the rack is full. |
| STO - Incident at bus stop | 1568028 | 7/5/2023 7:28 | 1020 E Thomas Rd, Phoenix, AZ 85016, USA | 8138 | | WEST | | | | Operator reports person at the bus stop having a seizure. | Operator to await arrival of paramedics before proceeding en route. | Called 911 for paramedics. |
| SLP - Sleeper | 1568050 | 7/5/2023 8:02 | McDowell Rd & Pebble Creek Pkwy, Goodyear, AZ 85395, USA | 5031 | | WEST | | | | Operator requested police to remove passenger that was sleeping and refused to exit at the end of the line. | | While obtaining description for police, operator a called back to report person exited bus on his own. |
| LST - Lost or Found Item | 1568150 | 7/5/2023 10:14 | Indian School Rd & 53rd Av, Phoenix, AZ 85031, USA | 5030 | | WEST | | | | Operator reports another passenger turned in a lost cell phone left on the bus. | Operator will turn in to L&F unless claimed by owner beforehand. | Operator will turn in to L&F unless claimed by owner beforehand. |
| CLNB - Sick bus, Spills, Soiled seats, Dirty Bus | 1568274 | 7/5/2023 13:14 | 7952 N 43rd Ave, Phoenix, AZ 85051, USA | 5645 | | SOUTH | | | | Operator reported that someone urinated on the bus. | Advised operator to tag camera and return the bus back to the yard. | [redacted] in dispatch notified. Operator did a b/c into bus 5622. DH to 32nd Ave & Van Buren St at 12:52hrs. Missed miles from 35th Ave & Van Buren St 32nd St & Van Buren St. |
| LST - Lost or Found Item | 1568391 | 7/5/2023 15:03 | McDowell Rd & Hayden Rd, Scottsdale, AZ 85257, USA | 8133 | | EAST | | 0 | 0 | Looking for a yellow Iphone | Advised I will asked the operator and she has no phone found on the bus. | No missed service. |
| OTH - Incidents Other | 1568399 | 7/5/2023 15:08 | Indian School Rd & 59th Av, Phoenix, AZ 85033, USA | 5603 | | WEST | | | | operator stated wheelchair passenger is intoxicated originally was getting off at 32nd st & Indian School decided to stay on bus with no destination | advised operator passenger can stay on until end of line and then can be removed | passenger to continue to remain on bus |
| OTH - Incidents Other | 1568463 | 7/5/2023 16:08 | Thomas Rd & 7th Av, Phoenix, AZ 85013, USA | 8140 | | WEST | [redacted] | | | Operator reported that a passenger kicked the front door because the passenger didn't have the fare, | Advised operator to tag camera. PD and supervisor will respond. | PD contacted 15:06hrs. Sup. [redacted] reported at 16:09hrs that the operator will return the bus back to the yard and create an accident report. [redacted] in dispatch reported the relief operator will take out bus 5009. |
| LST - Lost or Found Item | 1568468 | 7/5/2023 16:15 | Thomas Rd & 32nd St, Phoenix, AZ 85018, USA | 5018 | | WEST | | 0 | 0 | Jul 5, 15:13PM [redacted] Can you please check B: 2149 Blue Android in a black case seated in the rear right corner. Jul 5, 15:15PM [redacted] will check on it | Jul 5, 15:15PM [redacted] will check on it Jul 5, 15:17PM [redacted] operator has confirmed and has the phone | notified customer service |
| LST - Lost or Found Item | 1568492 | 7/5/2023 16:39 | 34 E Sky Harbor Blvd, Phoenix, AZ 85034, USA | 5053 | | Unknown | | | | operator found a cricket cell phone-says belongs to a lady | operator will turn it in | notified customer service |
| OTH - Incidents Other | 1568581 | 7/5/2023 18:18 | Indian School Rd & 15th Av, Phoenix, AZ 85015, USA | 5003 | | WEST | | | | Operator reported that there were passengers holding the bus because they were looking for someone on the bus. They would get on then get off. | Advised operator the passengers can not hold up service. Once they get off he is to continue in service. Tag camera | Operator tagged camera and continued in service. |
| BUS - Incident involving a bus | 1568678 | 7/5/2023 20:27 | 9702 W Glendale Ave, Glendale, AZ 85305, USA | 5615 | | | 1 | | | Incident Involving a Bus - DPS Operator Robert called to report a person noticed the headsign was reading call 911 Bus was WB at 83rd Ave & McDowell. I tried to call the bus he continued. | Sent a message to the Operator reset the headsign codes to all zeros and recycle the battery and re-enter the headsign code. | Sent a text to the Operator to check the front outside headsign. Operator called back to report he was stopped by DPS. Operator will recycle the battery to reset the headsign. |
| DISP - Disruptive Passenger | 1568696 | 7/5/2023 20:53 | 5014 N 51st Ave, Glendale, AZ 85301, USA | 5604 | | NORTH | [redacted] | | | Operator reported a passenger threw something at the bus and got off the bus and told the op. she was going to die White Male No Shirt green shorts | 10-4 calling PD | Notified PD released the bus and op Notified Road sup [redacted] are head back to yard to do a report |
| DISP - Disruptive Passenger | 1568985 | 7/6/2023 9:53 | 51st Av & Lower Buckeye Rd, Phoenix, AZ 85043, USA | 5027 | | SOUTH | | 0 | 0 | Operator called by phone @852- advised there was a passenger on board trying to solicit money and bus passes from other passengers that was advised to stop doing so and exit the bus, refused to do so until operator called OCC. | Operator advised to tag cameras and document in IR | Operator resumed service |
| CLNB - Sick bus, Spills, Soiled seats, Dirty Bus | 1569007 | 7/6/2023 10:32 | 1020 E Thomas Rd, Phoenix, AZ 85016, USA | 5026 | | WEST | | 69 | 0 | Operator reports feces on the bus. | Operator was advised to deadhead back to west garage for cleaning or B\C. Contacted [redacted] with west dispatch @0933hrs Contacted [redacted] with west maintenance @0939hrs and report the bus is returning due to biohazard. | Operator was advised to pick up service at 93rd Ave & Thomas Rd @1110hrs. Service Interruption. B\C. |
| BIK - Bike left on bus | 1569010 | 7/6/2023 10:34 | 9070 W Van Buren St, Tolleson, AZ 85353, USA | 5646 | | EAST | | | | Operator reports a purple bike with red and black seat has been left on the bus. | | Advised operator if a person comes to claim the item fill out a courtesy card and tag the camera. If the item is not claimed when finished with route turn item into dispatch. |
| FAL - Passenger Fall NOT requiring Medical | 1569081 | 7/6/2023 11:45 | Thomas Rd & 20th St, Phoenix, AZ 85016, USA | 5606 | | WEST | | | | Operator reported that a male passenger had fallen while leaving the bus due the door closing on him. Passenger declined medical and left the scene | | Advised operator to tag the camera and complete an IR |
| BUS - Incident involving a bus | 1569087 | 7/6/2023 11:50 | 83rd Av & Monroe St, Peoria, AZ 85345, USA | 5008 | | SOUTH | [redacted] | 0 | 0 | Operator reported that his name is [redacted] and he is training and the trainee was entering the bus stop and so was a person and made caontact ith his head he does not want paramedics he just wants to leave | Per the supervisor the bus can tag the camera and write and incident report | |
| CLNB - Sick bus, Spills, Soiled seats, Dirty Bus | 1569183 | 7/6/2023 13:18 | Van Buren St & 43rd Av, Phoenix, AZ 85043, USA | 5646 | | WEST | | | | Operator reported they had an intoxicated passenger on the bus who peed. Operator is at 43rd Ave & Van Buren | Operator advised to return to the yard for cleaning | Relief going out in bus 5042, advised to start at 83rd Ave & Van Buren |
| ILL - Operator ILL / Injured | 1569219 | 7/6/2023 14:01 | N 47th Ave, Phoenix, AZ 85051, USA | 5613 | | SOUTH | | | | Operator reported not feeling well and wanting to home for the day | Operator declined medical attention | Notified [redacted] in dispatch advised will send a relief car out to operator so R/H can take over the route *R/H helper will pick up route at 51st and Pecos Rd |
| INX - Intoxicated Passenger | 1569303 | 7/6/2023 15:20 | Indian School Rd & 43rd Av, Phoenix, AZ 85019, USA | 5018 | | EAST | [redacted] | | | Operator reported that an intoxicated passenger, another passenger started yelling at them, the intoxicated passenger hit them. Intoxicated passenger is a black male wearing a white shirt, black pants, about 50yrs old and 200 pounds. Other passenger is Native American, and they are bleeding on their head. Both passengers got off the bus | Supervisor [redacted] advised the operator can write an incident report and continue as long as their is no blood on the bus. There us blood on the bus so they are returning to the yard. 43rd And Indian School north wall by fuel island | Operator in bus 5631, started at 43rd Ave & McDowell Rd |
| LST - Lost or Found Item | 1569360 | 7/6/2023 16:00 | 4299 W Indian School Rd, Phoenix, AZ 85019, USA | 5030 | | WEST | | 0 | 0 | Jul 6, 14:56PM [redacted] TCL Black Android Cell phone left on block 2133, can operator check please Jul 6, 14:56PM [redacted] One moment | Jul 6, 14:57PM [redacted] per the operator noone turned in a black cell phone | Jul 6, 14:57PM [redacted] per the operator noone turned in a black cell phone |
| DISP - Disruptive Passenger | 1569753 | 7/7/2023 0:48 | 5110 W McDowell Rd, Phoenix, AZ 85035, USA | 5027 | | SOUTH | | | | Operator reported somebody in the back of the bus was spraying some thing, but she did not know who she open all the windows | 10-4 advise op. to tag camera | |
| MED - Passenger/Operator Needs Med Attention | 1569756 | 7/7/2023 0:57 | Buckeye Rd & 65th Av, Phoenix, AZ 85043, USA | 5609 | | WEST | | 0 | 0 | Operator reported passenger was request med, he was not feeling well | 10-4 calling med | Notified Med , Med removed passenger off bus |

| | | | | | | | | | | | | | |
|---|---|---|---|---|---|---|---|---|---|---|---|---|---|
| BIK - Bike left on bus | 1569882 | 7/7/2023 8:06 | La Canada Bl & 4th St, Avondale, AZ 85323, USA | 5196 | [redacted] | WEST | [redacted] | | | Operator reports a red and white bike was left on the bus on the EB trip. | Advised operator if a person comes to claim the item fill out a courtesy card and tag the camera. If the item is not claimed when finished with route turn item into dispatch. Operator reports the bike is still on the bus and requests a supervisor to retrieve the bike. Contacted Sup [redacted] @0940hrs and informed her the bike on the bus needs to be retrieved. | |
| DISP - Disruptive Passenger | 1570031 | 7/7/2023 11:25 | Thomas Rd & 32nd St, Phoenix, AZ 85018, USA | 8128 | [redacted] | WEST | | | | Operator reports a male passenger was trying to light drugs on the bus but was not able to do so. | Operator reports the male passenger was advised to disembark and refused. Operator advised the passenger to disembark the bus or PD will be called. | Operator reports the passenger disembarked as OCC was contacted. No Service Lost. |
| DISP - Disruptive Passenger | 1570066 | 7/7/2023 12:13 | Van Buren St & 19th Av, Phoenix, AZ 85007, USA | 5033 | [redacted] | EAST | | 0 | 0 | Operator stated that there was a disruptive passenger arguing with the operator. | Operator stated that the disruptive passenger got off but now the passengers being disruptive with her and she wanted to know if she can continue because she was not going to leave until she wanted to hear from occ. | Advised operator that she can continue tag camera and make an incident report at the yard and if the passengers are still be disruptive to her let them know pd will be notified and to have them removed off the bus. |
| DISP - Disruptive Passenger | 1570134 | 7/7/2023 13:15 | Indian School Rd & 27th Av, Phoenix, AZ 85017, USA | 8140 | [redacted] | EAST | | | | Operator reported a passenger was at the bus stop and was being very aggressive with him, saying things to him and walking up to him. The passenger was trying to get on the bus but didn't. | Advised operator to tag the camera and create an IR. If the passenger is not o the bus , continue in service so he does not attempt to get on. | Passenger left. Operator continued in service, camera tagged and will create an IR. |
| DISP - Disruptive Passenger | 1570165 | 7/7/2023 13:38 | Indian School Rd & Central Av, Phoenix, AZ 85012, USA | 5625 | [redacted] | EAST | | | | Operator stated he needs pd. Printer Jam | intoxicated passenger and needs to be removed off the bus. Hispanic Green shirt black shorts and black pumas | Operator stated they got off the bus. |
| DISP - Disruptive Passenger | 1570250 | 7/7/2023 14:32 | 83rd Av & Bell Rd, Peoria, AZ 85382, USA | 5042 | [redacted] | SOUTH | | | | Operator reported that a passenger refused to pay the fare and went to the back of the bus and refuses to exit. Passenger could possibly be intoxicated. | Advised operator to tag camera and open the back door's. PD would be contacted. If the passenger exits before PD arrives, contact OCC. | PD contacted and the passenger exited the bus before PD arrived. Operator continuing in service, camera tagged and will create an IR. |
| CLNB - Sick bus, Spills, Soiled seats, Dirty Bus | 1570268 | 7/7/2023 14:42 | 13250 E Van Buren St Suite 100, Goodyear, AZ 85338, USA | 8108 | [redacted] | WEST | [redacted] | | | Operator reported that a passenger spilled their cup with a drink inside. Operator reported it's all on the front of the bus and he doesn't feel safe driving like that because passengers may slip or fall. | Advised operator that a supervisor will meet him. | Sup. [redacted] responded and reported that he cleaned up most of the drink, but he did find a biohazard on the back of the bus. Operator retuning the bus back to the yard. [redacted] n dispatch reported that they will send the relief operator out in bus 5602. Operator DH to 32nd St & Van Buren St at 15:27hrs. Missed miles from 4th St & La Canada Blvd to 32nd St & Van Buren St |
| DISP - Disruptive Passenger | 1570362 | 7/7/2023 15:46 | McDowell Rd & 43rd Av, Phoenix, AZ 85035, USA | 5006 | [redacted] | WEST | | | | Operator reported he has a passenger who is requesting PD because he doesn't want to exit the bus because the area on 43rd Ave & McDowell Rd isn't safe. The operator is at the end of the line and passenger is refusing to exit. | Advised operator to tag the camera and open the back door's, PD is in route. | Operator reported that PD came and got the passenger off the bus. Operator continuing in service, camera tagged. Operator creating an IR at the yard. |
| SLP - Sleeper | 1570409 | 7/7/2023 16:31 | Indian School Rd & 32nd St, Phoenix, AZ 85018, USA | 5007 | [redacted] | | | | | Operator stated that he has a sleeper on his bus. | African American male black sun glasses jeans white tee shirt 2 or 3 backpacks with him. Contacted Pd informed them about sleeper on the bus. | Informed pd that passenger got off and disregard. |
| ADA - Incident ADA Related | 1570492 | 7/7/2023 17:41 | 59th Av & Bethany Home Rd, Glendale, AZ 85301, USA | 5646 | [redacted] | SOUTH | | | | Operator stated ada passenger back up on her while she was setting up the straps and hurt her back. | Asked operator is she needed medical operator stated no. | advised operator to keep occ up to date if the pain worsens and write an incident report when she gets to the yard tonight and tag the camera. |
| OTH - Incidents Other | 1570588 | 7/7/2023 19:51 | Indian School Rd & 59th Av, Phoenix, AZ 85033, USA | 5019 | [redacted] | WEST | | | | Priority request to talk - Radio calls are failed to this bus. | Call OCC by phone for assistance [redacted] TEXT) | Service continued by operator. |
| OTH - Incidents Other | 1570601 | 7/7/2023 20:18 | Indian School Rd & 3rd Ave, Phoenix, AZ 85013, USA | 5625 | [redacted] | WEST | | | | Operator advised that the passenger dropped his phone in a tight fit spot where the drink holder is | Notified [redacted] n maintenance who advised to contact a supervisor | Operator advised that the passenger got it out with his tools. |
| DISP - Disruptive Passenger | 1570603 | 7/7/2023 20:22 | Van Buren St & 43rd Av, Phoenix, AZ 85043, USA | 5016 | [redacted] | WEST | | | | Operator reported that he has a belligerent on his bus. A female passenger being irate with other passengers. Operator reported she got off and he is leaving her where he picked her up at. | Advised operator to tag the camera, continue in service and create an IR when he returns to the yard. | Passenger got off the vehicle. Operator continuing in service, camera been tagged, and an IR will be created. |
| ONA - Operator Needs Assistance | 1570699 | 7/7/2023 23:15 | 43rd Av & Cactus Rd, Phoenix, AZ 85029, USA | 5014 | [redacted] | NORTH | | 0 | 0 | Operator requesting PD due to a Blue pick up truck with a wooden trailer is blocking the bus. Truck is heading southbound when they seen the operator pick up the phone to call PD. | Inquired if he could get a license plate but the trailer is blocking Description of the bus | Advised to give us a call if he see him again Please tag camera and write a report |
| CLNB - Sick bus, Spills, Soiled seats, Dirty Bus | 1570720 | 7/7/2023 23:51 | 43rd Av & Lower Buckeye Rd, Phoenix, AZ 85009, USA | 5601 | [redacted] | SOUTH | | 0 | 1 | Operator reported spit in the curbside ADA seats | Advised to head back to the yard Notified Dispatch Notified RH L. Holiday Bus 5187 | No service interruption |
| DISP - Disruptive Passenger | 1570870 | 7/8/2023 9:47 | McDowell Rd & 19th St, Phoenix, AZ 85006, USA | 5242 | [redacted] | WEST | | | | Operator reported disruptive passenger refusing to pay the full fare or d-board the bus, 911 was called | Advised to tag camera and write an IR | Operator reported PD removed individual off the bus, proceed on route. |
| MED - Passenger/Operator Needs Med Attention | 1570941 | 7/8/2023 12:01 | McDowell Rd & Granite Reef Rd, Scottsdale, AZ 85257, USA | 8141 | [redacted] | EAST | [redacted] | | | Operator reports intoxicated passenger on the bus. He cannot get the passenger to wake but he is breathing. | Passenger is about 30 yrs of age. Fire Dept was notified to assist the passenger. The passenger was transported by ambulance to the hospital. Sup [redacted] was notified to investigate what happened with the passenger. | No missed service Stagging bus 8114 took over the route because it was stagging at Pima & Chapparal and did the last trip of the route. Operator has to only complete an incident report because the passenger did not fall on the bus. Operator took bus to the yard for cleaning due to biohazard. |
| OTH - Incidents Other | 1570948 | 7/8/2023 12:12 | McDowell Rd & 67th Av, Phoenix, AZ 85035, USA | 5242 | [redacted] | EAST | | 0 | 0 | Advised operator to not pick up passengers at the 67th Ave & McDowell bus stop. | As I was about to send out a notification. I located the location and there was a bus that just approached the bus stop. Passengers were attempting to board the bus as I called the bus. PD arrived behind the bus just as I was speaking to the operator of the bus. The Operator was there just a couple of minutes an he proceeded in service. | No missed service. Operator continued service. |
| CLNB - Sick bus, Spills, Soiled seats, Dirty Bus | 1570956 | 7/8/2023 12:23 | McDowell Rd & Pima Rd, Scottsdale, AZ 85257, USA | 8141 | [redacted] | | | 0 | 0 | Operator reports passenger had saliva on the bus. | Advised we will take if back after we find out what is going to happen with the passenger. The passenger was transported, and Sup [redacted] was sent to investigate. [redacted] was notified In maintenance about the bus returning to the yard. | No missed service. |
| ILL - Operator ILL / Injured | 1571150 | 7/8/2023 16:20 | 49 E Thomas Rd # 101, Phoenix, AZ 85012, USA | 5033 | [redacted] | Unknown | | 0 | 0 | Operator called in feeling ill | Advised operator will contact dispatch to relieve him, operator to continue in Rte till relieved | Spoke with [redacted] n dispatch, she will send an operator to relieve him , Operator was relived by [redacted] No missed service. |
| NPS - Incident NON Passenger | 1571297 | 7/8/2023 19:24 | 51st Av & Baseline Rd, Phoenix, AZ 85339, USA | 5034 | [redacted] | NORTH | | | | Operator advised a lady was soaking wet, and was wet between her legs and was intoxicated. She denied service and they lady begun banging on the window. No damage | Inquired was there any damage to the bus. She said no to de-escalate any more issues | Operator continued in service advised to tag camera and create a report |
| BIK - Bike left on bus | 1571482 | 7/9/2023 7:53 | Indian School Rd & 44th St, Phoenix, AZ 85018, USA | 5003 | [redacted] | WEST | | | | Operator reported a blue bike with chrome left on the rack at 56th St on EB trip. | Operator advised to keep the bike on until he gets back to 56th St and if not claimed a supervisor will be sent to retrieve it. | |
| DISP - Disruptive Passenger | 1571487 | 7/9/2023 8:10 | McDowell Rd & 15th Av, Phoenix, AZ 85007, USA | 8112 | [redacted] | EAST | | | | Operator reported that a passenger boarded the bus, put $5 in the machine, farebox did not give her a pass as it said "exact fare only". Operator advised he was willing to check his backpack for an extra pass but she began to act erratically and he did not feel comfortable after that. | Called 911 @710- Hung up with authorization from police dispatch as they were calling OCC at the same time. PD called @710 as well, the passenger called in on the operator to complain that he wouldn't give her a pass. Officers are already in route. Operator advised to put farebox out of service to prevent this happening again. | Operator was able to resume service after passenger was removed |
| DISP - Disruptive Passenger | 1571579 | 7/9/2023 12:16 | Van Buren St & 3330 East, Phoenix, AZ 85008, USA | 5017 | [redacted] | WEST | [redacted] | | | Operator stated there is a Tall black male levi pants 6-2 White shirt. 40age light weight. | Contacted PD informed them about operators' disruptive passenger. Contacted [redacted] nformed him to head over to operators location. Operator stated is the traspassing for the passenger just for the bus or all of transit. Informed operator its for all of transit. | Operator is back in service. Advised Road supervisor [redacted] o disregard operator is back in service. |
| FAL - Passenger Fall NOT requiring Medical | 1571761 | 7/9/2023 17:13 | 5223 E Van Buren St, Phoenix, AZ 85034, USA | 8116 | [redacted] | Unknown | | | | Operator stated that a passenger fell pretty hard on the bus and it was taking him some time to get up. | Asked if passenger need any medical passenger stated no medical. | Advised operator to tag the camera and continue on route. |
| CLNB - Sick bus, Spills, Soiled seats, Dirty Bus | 1571800 | 7/9/2023 18:16 | 67 W Indian School Rd, Phoenix, AZ 85012, USA | 8112 | [redacted] | WEST | | 0 | 0 | Operator stated that the passenger had urin on his back and sat down on the chair. | Advised operator to head back at the yard. Contacted dispatch informed them about soiled bus. using holding bus 5273 Dispatch send out operator back with a car to the bus when he get to the yard. | No Service lost. |
| CLNB - Sick bus, Spills, Soiled seats, Dirty Bus | 1571924 | 7/10/2023 0:19 | Indian School Rd & 56th St, Phoenix, AZ 85018, USA | 5003 | [redacted] | WEST | | | | operator reported: that vomit is in the back of the bus: | advised the operator are you willing to do a self-bus change if there are no radio helpers Op said yes: | Spoke to [redacted] /dispatch: we have no R.H ask operator for a self-bus change: Spoke to: peter/maintenance : gave the necessary information about the issue with the bus: |
| CLNB - Sick bus, Spills, Soiled seats, Dirty Bus | 1571926 | 7/10/2023 0:24 | | 5003 | [redacted] | WEST | | 19 | 1 | | | |
| DISP - Disruptive Passenger | 1571995 | 7/10/2023 6:50 | Van Buren St & 7th Av, Phoenix, AZ 85007, USA | 5620 | [redacted] | EAST | | | | Operator reported that there was a disruptive passenger screaming at her because the other bus passed him up. | Called 911 @547- canceled as passenger exited the bus. Operator advised to document in IR and tag cameras. Operator is safe and able to continue in service | Operator continued service |
| CLNB - Sick bus, Spills, Soiled seats, Dirty Bus | 1572264 | 7/10/2023 12:43 | 32nd St & Washington St, Phoenix, AZ 85034, USA | 5055 | [redacted] | | | | | Operator reports someone spilled Cheetos in the rear of the bus advised I will see if I have a supervisor to assist. | Advised I will send a supervisor if I have one available. | No supervisor available at this time of the incident. No missed service. |

| | | | | | | | | | | | | |
|---|---|---|---|---|---|---|---|---|---|---|---|---|
| OTH - Incidents Other | 1572340 | 7/10/2023 13:52 | 51st Av & Vineyard Rd, Phoenix, AZ 85339, USA | 5003 | [redacted] | NORTH | | | | Operator reports a male subject boarded the bus with a white shepherd dog that did not want to board the bus. Native about 24-25yrs - Red shirt blue jeans Thin 125lbs No weapons or bags. | Operator reports the passenger had to pull the dog onto the bus. Operator states the passenger refuse to exit the bus. | PD removed the passenger and the operator was advised to complete an incident report and tag the camera. No missed service operator proceeded in route. |
| PAS - Incident involving a passenger | 1572398 | 7/10/2023 14:34 | 51st Av & Vineyard Rd, Phoenix, AZ 85339, USA | 5190 | | NORTH | | | | Operator reported they have a passenger on the bus with a dog, operator reported the passenger did not say the dog was a service animal when getting on the bus. Operator wants to know if they have to announce that it is a service animal. | Operator advised they do have to announce that it is a service animal as they are otherwise not allowed. Operator requested the passenger be removed as they are arguing with them and saying they are going to sue. Passenger is either Native American or Mexican, about 20 yrs old, wearing a red shirt with white strips, dog appears to be a husky. Passenger had previously been removed from another bus earlier the same day. PD called and in route | Operator continued in route, passenger off the bus |
| DISP - Disruptive Passenger | 1572412 | 7/10/2023 14:49 | Indian School Rd & 15th Av, Phoenix, AZ 85015, USA | 5243 | | WEST | | | | Operator report passenger not wearing shoes will not exit the bus. Black male Black shirt shorts, white socks and bags 30-40's 6' 225lbs | Advised I will notify PD. PD was notified and sending out officers. | Operator called back to state the passenger exited the bus and he has continued in service. PD notified to cancel the call no missed service. |
| FAR - Fare Dispute | 1572426 | 7/10/2023 15:11 | McDowell Rd & Central, Phoenix, AZ 85004, USA | 5022 | | WEST | | | | Operator reported they have a passenger on the bus that needs to be reomed. Operator said he tried to use a 3 day pass expired yesterday 45 black, bald, black shirt black pants | PD called and in route, operator advised to tag the camera and call back if they get off. Passenger got off the bus, operator said passenger may get on the next bus that just pulled up. The other bus was seen continuing in route and reported no issues with a passenger. PD were called back and asked to disregard the call. | Operator continued in route |
| MED - Passenger/Operator Needs Med Attention | 1572547 | 7/10/2023 16:27 | Indian School Rd & 107th Av, Phoenix, AZ 85037, USA | 5241 | | | | | | Operator reports passenger requesting medical attention. The passenger states he is weak and dont think he can walk. | Advised Fire dept will be there. I called a 2nd time but had already called at 1530 to the fire department. | No missed service and the operator took the bus back to the yard for mechanical reasons after the fire dept came. |
| DISP - Disruptive Passenger | 1572612 | 7/10/2023 17:05 | Van Buren St & 27th Av, Phoenix, AZ 85009, USA | 5026 | | WEST | | | | Operator disregarded RTT, had a passenger on the bus that needed to be removed but they got off the bus | | |
| DISP - Disruptive Passenger | 1572649 | 7/10/2023 17:28 | Thomas Rd & Central Av, Phoenix, AZ 85012, USA | 8116 | | WEST | | | | Operator disregarded RTT, has an incident with a passenger but the passenger got off the bus | Operator advised to tag the camera | Operator continued in route |
| SDOB - Smoking drugs on bus | 1572857 | 7/10/2023 21:20 | Van Buren St & 63rd Av, Phoenix, AZ 85043, USA | 5026 | | EAST | | | | Operator reported he advised a passenger to exit due to smoking fentynol on the bus. Also advised running late due to picking up every passenger and catching every light. | Advised to tag camera | Operator continuing in service |
| CLNB - Sick bus, Spills, Soiled seats, Dirty Bus | 1572909 | 7/10/2023 22:37 | Van Buren St & 7th Av, Phoenix, AZ 85007, USA | 5009 | | EAST | | | | Operator reported that a passenger vomited by rear doors | Advised to deboard passengers and head back to yard. Notified Maintenance who advised bring to fuel island. Notified Dispatch and advised Bus 5189 will be a Fill until bus cleaned. | RH in 5189 in service 2210hrs and missed service below Original Op came in a relief car meeting operator at 7th Ave and Vanburen St WB to complete last WB trip |
| CLNB - Sick bus, Spills, Soiled seats, Dirty Bus | 1572921 | 7/10/2023 22:54 | | 5009 | | EAST | | 24 | 1 | Service interruption due to sick bus | | |
| MED - Passenger/Operator Needs Med Attention | 1573294 | 7/11/2023 11:46 | McDowell Rd & 44th St, Phoenix, AZ 85008, USA | 8128 | | EAST | | | | Operator called in stating that they have a passenger that got on the bus and did not pay and asked the operator for some water but they did not have any extra and then the passenger requested medical attention and seems to be fading in and out. | Called 911 - 1046 - sending someone out to the bus. Advised operator to hold location as Paramedics are on the way to them. Operator called back and stated that Paramedics were already tending to the passenger and they cleared them to leave. Advised to tag camera and do an IR and continue in route if it is safe to do so. | Operator continued in route, No service lost. |
| DISP - Disruptive Passenger | 1573386 | 7/11/2023 13:05 | Van Buren St & 24th St, Phoenix, AZ 85006, USA | 5059 | | WEST | | 0 | 0 | Operator stated that they have 2 passengers arguing with each other and being very distracting. | Called 911 @ 1206 - Advised about the operator have 2 passengers that are arguing on the bus and wants to have. | PD released the bus and operator continued back in service. No service lost. |
| DISP - Disruptive Passenger | 1573401 | 7/11/2023 13:17 | Pima Park, Scottsdale, AZ 85251, USA | 8133 | | EAST | | 0 | 0 | Operator reported that he had 2 passengers who didn't want to get off the bus at the end of the line, and once they didn't, they were calling him all kinds of names. | Advised operator to tag the camera, continue in service and create an IR. | Passengers got off the bus, IR will be created, operator tagged the camera and will continue in service. |
| INX - Intoxicated Passenger | 1573558 | 7/11/2023 15:46 | Lower Buckeye Rd & 75th Av, Phoenix, AZ 85043, USA | 5608 | | Unknown | | | | Operator reported intoxicated passenger fell down but was off the bus and did not need medical attention. | Advised operator to tag camera and continue with route | Operator tagged camera no missed service |
| DISP - Disruptive Passenger | 1573571 | 7/11/2023 15:55 | McDowell Rd & Pima Rd, Scottsdale, AZ 85257, USA | 5050 | | EAST | | | | Operator reported that he has a passenger refusing to exit | Advised operator to tag the camera and open the back door for PD. If the passenger exits before PD arrives or if PD removes her, give us a call back | PD contacted at 14:57hrs. PD removed the passenger. Operator continuing in service, camera tagged, and an IR will be created. |
| ILL - Operator ILL / Injured | 1573726 | 7/11/2023 18:42 | 5990 W Behrend Dr, Glendale, AZ 85308, USA | 5603 | | NORTH | | | | operator reported: sup is headed to the location and with an EB: Service Interruption: See Associated incidents | | Spoke to [redacted] dispatch : we have a R.H to do a bus change/fill: EB same bus start Route at South End: Spoke to: [redacted] sup : gave the necessary information about the issue with the bus: will take the op to Concentra : issue solved: |
| CLNB - Sick bus, Spills, Soiled seats, Dirty Bus | 1573875 | 7/11/2023 22:18 | 83RD Ave & Thomas Rd, Phoenix, AZ, USA | 5613 | | EAST | | | | operator reported: that he has a sick bus/spit at the back of the bus: no mis service: | advised the op that a B/C will be at 93rd ave and Thomas at the layover: 5183 | Spoke to [redacted] disaptch: we have a R.H to do a bus change/fill: B/C 5183 at the layover Spoke to: maintenance/Kevin : gave the necessary information about the issue with the bus: issue sovled: |
| DISP - Disruptive Passenger | 1573983 | 7/12/2023 6:50 | Thomas Rd & 51st Av, Phoenix, AZ 85035, USA | 5192 | | EAST | | | | Driver called said she had a disruptive passenger bus the passenger got off the bus. | | Advised the driver if she see the passenger again please don't allow that passenger to ride the bus. |
| SDOB - Smoking drugs on bus | 1574069 | 7/12/2023 8:24 | 315 N 107th Ave, Avondale, AZ 85323, USA | 5052 | | EAST | | 0 | 0 | Driver called said he thinks a passenger is smoking drugs on the bus under a blanket. and he wasn't the police to come get her off the bus. | Advised the driver the bus has to be stopped at a bus stop and the doors need to be open. Advised the driver if he told the passenger she need to exit the bus. He said no he didn't. Advised the driver he need to advised her she has to get off the bus. He advised her to get off the passenger said ok, and got off the bus. Advised the driver to open up the window to let the air flow thru the bus and asked the driver was he and his trainee ok did the smell effected them in anyway the driver said no it didn't and he said they are fine. | Advised the driver to continue in service and tag the camera and please write a incident report about the issues. |
| FAL - Passenger Fall NOT requiring Medical | 1574101 | 7/12/2023 8:58 | Thomas Rd & 27th Av, Phoenix, AZ 85017, USA | 5007 | | EAST | [redacted] | | | Driver called said a car made a right turn in front of the bus and she had to do a hard stop and a female passenger fall and she asked the passenger if they needed medical and the passenger said no then the passenger said yes she did need medical . The bus is on east bound Thomas at 27th AVE . | Advised the driver to tag the camera and to stand by for the fire department to the bus. Called supervisor [redacted] to the bus. Called the west dispatch talked to [redacted] and she said ok I belive she is at the end of the route. Advised Shakina yes she is. [redacted] said at 836 that the passenger was transported to St JOES with knee and ankle pain. Advised the supervisor to advised the driver once she released for the fire department to retune to the yard her route is over. | Bus left the area at 840 |
| DISP - Disruptive Passenger | 1574112 | 7/12/2023 9:16 | Indian School Rd & 91st Av, Phoenix, AZ 85037, USA | 5019 | | EAST | | | | Driver called said she had a passenger on the bus that need to be removed from the bus. | Advised the driver I will call the police to remove the person from the bus. Called the police then the driver called back said the passenger got off the bus. | Cancel the police advised the passenger got off the bus. |
| BIK - Bike left on bus | 1574279 | 7/12/2023 12:26 | Pecos Rd & 51st Av, Arizona 85339, USA | 5617 | | SOUTH | | | | No answer from the bus. | | |
| INX - Intoxicated Passenger | 1574302 | 7/12/2023 12:54 | Indian School Rd & Granite Reef Rd, Scottsdale, AZ 85251, USA | 5179 | | EAST | | | | Operator reports intoxicated passenger on the bus. | Operator was informed PD will come and assist and help get the passenger off the bus. | Passenger was removed from the bus and the operator returned to service. No missed service. |
| CLNB - Sick bus, Spills, Soiled seats, Dirty Bus | 1574403 | 7/12/2023 14:05 | | 8141 | | WEST | | 91 | 1 | Operator reports someone either left blood or feces on the bus. | Operator was advised to take the bus back to the yard and [redacted] in maintenance and [redacted] in dispatch were notified of bus returning to the yard. | 18667932 Service Interruption (biohazard) Back in service at 1515 hrs 93rd Ave & Thomas. |
| LST - Lost or Found Item | 1574503 | 7/12/2023 15:30 | 75th Av & Lower Buckeye Rd, Phoenix, AZ 85043, USA | 5001 | | | | | | Operator reports a phone was left on the bus. | LNF- Advised operator to have owner complete a courtesy card if the item is claimed while in service and otherwise to submit to lost and found. | LNF- Advised operator to have owner complete a courtesy card if the item is claimed while in service and otherwise to submit to lost and found. |
| LST - Lost or Found Item | 1574527 | 7/12/2023 15:53 | McDowell Rd & 44th St, Phoenix, AZ 85008, USA | 5191 | | | | | | Operator reports a phone on the bus opposite from a passenger who picked the phone up and the operator asked him not to move the bag and the passenger kept walking SW from the bus. | Advised we are not responsible for the phone and it is carried by the discretion of the passenger. I tried to make sure the Operator understood the process. There was no one that was claiming the phone. | The Operator thought we called PD for that reason. I was trying to explain that is a courtesy for the passenger when something happens to them like that. No missed service. |
| OTH - Incidents Other | 1574585 | 7/12/2023 16:54 | McDowell Rd & 51st Av, Phoenix, AZ 85035, USA | 8124 | | WEST | | | | Operator reported that there is black male wearing red shorts | Notified paramedics and the call was already placed | Notified the reporting operator |
| NPS - Incident NON Passenger | 1574593 | 7/12/2023 17:05 | 43rd Av & Country Gables Dr, Phoenix, AZ 85306, USA | 5018 | | SOUTH | | | | Operator stated passenger sitting in shade has a bad hip unable to get up. Passenger was picked up by someone else. | Advised operator to see if passenger needed paramedics, he did not. advised operator to tag his camera and do an incident report. | Passenger was picked up by someone else, did not get on bus. |
| LST - Lost or Found Item | 1574664 | 7/12/2023 18:15 | Indian School Rd & Central Av, Phoenix, AZ 85012, USA | 5016 | | EAST | | | | Found - Operator report he found a mans brown leather wallet. Operator report he is on his on last trip and will turn the wallet into the lost/found dept. if not claimed on route. | Found - Operator report he found a mans brown leather wallet. Operator report he is on his on last trip and will turn the wallet into the lost/found dept. if not claimed on route. | Found - Operator report he found a mans brown leather wallet. Operator report he is on his on last trip and will turn the wallet into the lost/found dept. if not claimed on route. |
| NPS - Incident NON Passenger | 1574720 | 7/12/2023 19:34 | Indian School Rd & 20th St, Phoenix, AZ 85016, USA | 5058 | | WEST | | 0 | 0 | Operator reported seeing an elderly male at the bus stop and wanted to get paramedics out to him | | Paramedics was called and operator continued in service. Operator was told by paramedics they did not have to wait operator continued in service. tag camera and write IR |
| DISP - Disruptive Passenger | 1574822 | 7/12/2023 22:28 | 3313 W McDowell Rd, Phoenix, AZ 85009, USA | 5019 | | WEST | | 0 | 0 | Operator reported a disruption female with two kids white lady 30yr gray shirt jean shorts | 10-4 advise oeprator to open service door have no contact | Notified PD Operator reported passenger got off the bus Cancel PD |

| | | | | | | | | | | | | | |
|---|---|---|---|---|---|---|---|---|---|---|---|---|---|
| LST - Lost or Found Item | 1574832 | 7/12/2023 22:44 | Indian School Rd & 83rd Av, Phoenix, AZ 85033, USA | 5631 | [redacted] | WEST | | | | Operator reported a passenegr turn a wallet in when they got off the bus | Advise operator to turn into dispatch at the end of the night | |
| DISP - Disruptive Passenger | 1574842 | 7/12/2023 23:02 | 8100 S 80th Ave, Tolleson, AZ 85353, USA | 5039 | | | | 0 | 0 | Disruptive passenger- Operator said to disregard the call the person got off the bus. | Disruptive passenger- Operator said to disregard the call the person got off the bus. | Disruptive passenger- Operator said to disregard the call the person got off the bus. |
| NPS - Incident NON Passenger | 1574864 | 7/13/2023 1:53 | Desert Sky TC, Phoenix, AZ 85035, USA | 8122 | | WEST | | | | Operator reported there was a gray car parked in the bus bay at the desert sky TC. Op was request PD | 10-4 Advise operator to tag camera | Notified PD Operator called and said cancel PD he moved |
| STO - Incident at bus stop | 1574924 | 7/13/2023 6:59 | Van Buren St & 12th Av, Phoenix, AZ 85007, USA | 8102 | L | WEST | | | | Operator reported that a man got beat up at 12th Ave & Van Buren WB at the bus stop. Operator stated that the victim was approaching to board the bus then the assailant just started beasting the heck out of the victim. | Called PD @558- advised PD that victim requested paramedics. Incident # 1065468 Operator to hold for paramedics and PD, tag cameras. PD gave the victim some info and released operator back into service | Operator back in service @608 |
| FAL - Passenger Fall NOT requiring Medical | 1575402 | 7/13/2023 16:22 | Indian School Rd & 43rd Av, Phoenix, AZ 85019, USA | 5617 | | EAST | | | | Operator reported a passenger fell getting on the bus missed a step getting on | Operator stated the male refused medical attention and a road supervisor | Advised to tag camera and write IR once back in the yard |
| NPS - Incident NON Passenger | 1575517 | 7/13/2023 17:54 | 3300 W Indian School Rd, Phoenix, AZ 85017, USA | 5181 | S | WEST | | | | Operator reported when they pulled up to the bus stop there was a native America female wearing a black shirt stating she needed medical attention | | Called paramedics operator continue in service did not stand down |
| DISP - Disruptive Passenger | 1575677 | 7/13/2023 21:35 | 43rd Av & Buckeye Rd, Phoenix, AZ 85009, USA | 5013 | L | NORTH | | | | Op. reports male passenger threw a cup on bus, refused to exit. Op. request assistance. | Camera tagged. | PD responding. 20:34 Op. reports the passenger was removed by PD. Service continued |
| BUS - Incident involving a bus | 1575719 | 7/13/2023 23:48 | Thunderbird Rd & 51st Av, Phoenix, AZ 85304, USA | 5616 | A | NORTH | | 0 | 0 | [redacted] from P.D report the bus head sign is reading call 911. Operator is okay. | Recycle the battery. | Operator is okay and will recycle the battery to reset the head sign using the correct code |
| FAR - Fare Dispute | 1575783 | 7/14/2023 5:26 | Thomas Rd at Desert Sky TC, Phoenix, AZ 85035, USA | 5027 | S | EAST | | | | Operator reported that a male passenger was refusing to pay anything at all for fare, started arguing with her about "he only has $5 and doesn't want to | Called 911 @425- canceled as passenger exited the bus. | Operator resumed service |
| PAS - Incident involving a passenger | 1575884 | 7/14/2023 8:01 | Van Buren St & 32nd St, Phoenix, AZ 85034, USA | 5001 | R | EAST | | | | Operator called to report that two passengers were fighting on the bus, almost into a fist fight. Operator noted that the passengers exited the bus and he was going to continue in service | Operator advised to tag cameras, document in IR and not to pick those passengers up if seen again | |
| CLNB - Sick bus, Spills, Soiled seats, Dirty Bus | 1575974 | 7/14/2023 9:50 | Thomas Rd & 38th St, Phoenix, AZ 85008, USA | 5193 | S | EAST | | 0 | 0 | Operator reported feces found on the bus | Contacted [redacted]n West maintenance and [redacted] in dispatch - advised to pull bus to the fuel island. Route is a pull-in on this trip Service Interruption | |
| BIK - Bike left on bus | 1575975 | 7/14/2023 9:50 | Pima Park, Scottsdale, AZ 85251, USA | 8103 | E | | | | | Operator reported a Grey/aquamarine "Giant" brand bike. | Operator to keep bus on the rack until he returns to 51st Ave & Thomas WB, if bike not claimed sup will be sent to pick up the bike. | Customer service notified. |
| DISP - Disruptive Passenger | 1576117 | 7/14/2023 12:39 | Van Buren St & 10th Av, Phoenix, AZ 85007, USA | 5018 | | WEST | | | | Operator advised the incident resolved itself with the passenger exiting the bus, no emergency | Operator to tag cameras and complete an IR | |
| OTH - Incidents Other | 1576458 | 7/14/2023 17:10 | 3203 E Van Buren St, Phoenix, AZ 85008, USA | 5614 | F | WEST | | | | Operator reported that on Van Buren between 32nd St & 36th St there is a branch that is low and if drivers are not paying attention they may hit it | | CAUTIONARY MESSAGE WHENT OUT TO THE ROUTE |
| CLNB - Sick bus, Spills, Soiled seats, Dirty Bus | 1576499 | 7/14/2023 17:51 | Buckeye Rd & 75th Av, Arizona 85043, USA | 5178 | E | WEST | [redacted] | | | Operator reported there appears to be dried up vomit in the back of the bus. Operator is unsure of how recent it is. Operator also reported the A/C is not working well. | Operator advised to do a battery cycle, maintenance advised sending a supervisor to confirm if the bio needs to be cleaned up immediately. Supervisor [redacted] confirmed the bio needs to be cleaned, operator said the battery cycle somewhat worked. Maintenance advised to return to the yard. | Operator went back out in bus 5060 and was advised to start at 59th Ave & Buckeye |
| CLNB - Sick bus, Spills, Soiled seats, Dirty Bus | 1576598 | 7/14/2023 19:55 | Pecos Rd & 51st Av, Arizona 85339, USA | 5647 | | SOUTH | | 0 | 0 | Op. reports spots of blood on bus seat. | Op. agreed to transport bus to garage. Document | Dispatch [redacted] will send Relief Op. [redacted] out with new bus 5270. Service Interruption |
| SLP - Sleeper | 1576729 | 7/15/2023 0:32 | Van Buren St & 83rd Av, Tolleson, AZ 85353, USA | 8113 | | Unknown | | 0 | 0 | (Route over) Op. reports sleeping intoxicated male passenger @ last stop. Op. request PD. | Camera tagged. | PD responding. Passenger removed by PD. Service continued |
| DISP - Disruptive Passenger | 1576778 | 7/15/2023 6:51 | Indian School Rd & 53rd Av, Phoenix, AZ 85031, USA | 5028 | B | EAST | | | | Operator reports a male being disruptive on the bus and requests PD to remove the passenger. | Operator was advised to open the doors, tag the camera, stay behind the barrier door, give a brief description of the passenger and standby for PD. Contacted 911 @0551hrs, while giving the information to 911 dispatch operator asked to have PD disregard. | 911 was asked to disregard the call the passenger has disembarked the bus. |
| BIK - Bike left on bus | 1576992 | 7/15/2023 13:21 | 111 N Westridge Mall Cir, Phoenix, AZ 85033, USA | 5003 | | WEST | | | | Sent via message. | | advised operator to have the bike return the bike to the yard when she gets relieved. |
| DISP - Disruptive Passenger | 1577157 | 7/15/2023 16:23 | Thomas Rd & 5th Av, Phoenix, AZ 85013, USA | 5043 | F | EAST | | | | Operator stated that a passenger is being disruptive. | Operator stated that passenger got off. | Advised operator to tag camera and write an incident report when she gets to the yard. |
| NPS - Incident NON Passenger | 1577172 | 7/15/2023 16:46 | Indian School Rd & 43rd Av, Phoenix, AZ 85031, USA | 8128 | T | WEST | | | | Operator reported a intoxicated passenger got on the bus and stumbled off, stated he tried to get him to come on but he refused, and also refused medical attention. Walked off | | Advised to tag camera and continue in route write IR once back in the yard |
| ILL - Operator ILL / Injured | 1577292 | 7/15/2023 18:55 | 49th Av & Thunderbird Rd, Phoenix, AZ 85304, USA | 5191 | | NORTH | | | | Operator asking for relief due to family emergency. | Operator stated that he will continue and have relief relieve him. | Operator is continuing in service till relief intercepts them. Nichole 51st ave Thomas. No Service lost. |
| CLNB - Sick bus, Spills, Soiled seats, Dirty Bus | 1577364 | 7/15/2023 20:46 | Arrowhead Mall North Mall Entrance, Glendale, AZ 85308, USA | 5033 | | | | 0 | 0 | SICK BUS* Operator reported bodily fluids aboard. Service Interruption: See Associated incidents | Operator agreed to return bus to the garage for cleaning. Advised operator to take bus to fuel island for cleaning. | Spoke to [redacted] dispatch : we have a R.H to do a bus change/fill.5041/fill Spoke to: : gave the necessary information about the issue with the bus: |
| DISP - Disruptive Passenger | 1577366 | 7/15/2023 20:52 | Van Buren St & 53rd St, Phoenix, AZ 85008, USA | 5178 | | WEST | | | | operator reported: passenger male and female have shirt off and will not exit the bus: that passengers left the bus: | advised the op to give me a disruption of the person: advised the op to fill out an IR at the end of the Shift and tag the camera: | issue solved: |
| CLNB - Sick bus, Spills, Soiled seats, Dirty Bus | 1577379 | 7/15/2023 21:04 | | 5033 | | SOUTH | | 32 | 0 | Service interruption (due to sick bus) | | |
| DISP - Disruptive Passenger | 1577493 | 7/16/2023 6:03 | 51st Av & Thomas Rd, Phoenix, AZ 85031, USA | 5040 | T | | [redacted] | | | Operator stated that a passenger was unable to pay the fair and the driver gave them a few options, they then got off the bus and threw a plastic bottle, a Styrofoam cup and a what he thinks is a few rocks but no damage was done to the bus. | Called Sup @ 503 - Have Operator tag camera and do an IR when they get back to the yard. | Operator continued in service. No Service Lost. |
| SLP - Sleeper | 1577577 | 7/16/2023 10:11 | 7000 University Way N, Glendale, AZ 85306, USA | 5040 | T | NORTH | | | | Operator stated that they got to the lay over location and noticed that they had a sleeper on the bus that is not wanting to wake up and wanted to see about getting PD or someone to get them off the bus. | Called PD @ 912 - Advised that the bus has a sleeper on it and will not wake up. - Officers in route. | PD removed Passenger and operator continued in route. No Service Lost. |
| INX - Intoxicated Passenger | 1577693 | 7/16/2023 14:04 | McDowell Rd & 35th Av, Phoenix, AZ 85009, USA | 5187 | | WEST | | | | Operator stated she has an intoxicated passenger on her bus and will not get off due to them drinking beer. | White male got on all black clothing about 250 pounds Contacted pd about the intoxicated passenger. | Pd removed passenger off the bus. |
| LST - Lost or Found Item | 1577757 | 7/16/2023 15:50 | 3000 N 93rd Ave, Phoenix, AZ 85037, USA | 8135 | R | Unknown | | 0 | 0 | Jul 16, 14:42PM [redacted] Please check, R: 29 D: west B: 2040 Brown mountain bike left on bus, thanks | Notified Cust Service- Jul 16, 15:00PM [redacted] no Brown mountain bike per operator | Notified Cust Service- Jul 16, 15:00PM [redacted]: no Brown mountain bike per operator |
| LST - Lost or Found Item | 1577792 | 7/16/2023 16:47 | Indian School Rd & 67th Av, Phoenix, AZ 85033, USA | 5060 | J | WEST | | 0 | 0 | Jul 16, 15:43PM [redacted] please check, blk 2008 rider left black phone/wallet combo on bus (phone case is also a wallet) thanks | Notified Customer Service , per operator -Jul 16, 15:48PM [redacted] no black phone/wallet combo on bus (phone case is also a wallet) thanks | Notified Customer Service , per operator -Jul 16, 15:48PM [redacted] no black phone/wallet combo on bus (phone case is also a wallet) thanks |
| DISP - Disruptive Passenger | 1577811 | 7/16/2023 17:18 | 67th Av & Camelback Rd, Phoenix, AZ 85033, USA | 5200 | | SOUTH | | | | Operator stated that the passenger started arguing with the operator. | Operator stated he was able to kick him off the bus. | advised operator to tag camera and write an incident report at the yard tonight. |
| BIK - Bike left on bus | 1577861 | 7/16/2023 18:44 | 3000 N 93rd Ave, Phoenix, AZ 85037, USA | 8141 | F | Unknown | | | | Operator stated that the bike left on her bike rack for 2 trips. | Advised operator to continue and a road supervisor will head over to operators' location to get the bike back to the yard. | Contacted road supervisor Brian He stated that all the supervisor cars are not vans and cant retrieve operators bike. |
| OTH - Incidents Other | 1577885 | 7/16/2023 19:21 | 3000 N 93rd Ave, Phoenix, AZ 85037, USA | 8141 | F | | | | | operator reported: no triangles and wasp she was trying to get off the bus but cant find it: sup: advised to continue on route: and will catch up: that she would continue in route | advised the op do she see the insect she said no: advised the op that sup will catch her in route and with triangles: | Spoke to: [redacted] sup: gave the necessary information about the issue with the bus: will bring triangles: delivered the triangles to the op: issue solved: |
| CLNB - Sick bus, Spills, Soiled seats, Dirty Bus | 1578017 | 7/17/2023 6:23 | 43rd Av & Union Hills Dr, Phoenix, AZ 85308, USA | 5243 | B | NORTH | | | 1 | Operator reported that a passenger had come up to him asking for tissues and later the operator noticed blood on the floor. | Called maint [redacted]@524- advised to 10-19 and park bus at the fuel island Called disp [redacted] @525 | Service lost (biohazard) |
| LST - Lost or Found Item | 1578090 | 7/17/2023 8:13 | 2431 E Van Buren St, Phoenix, AZ 85008, USA | 5060 | | EAST | | 0 | 0 | Jul 17, 07:12AM [redacted] Good morning, please check R: 3 D: w B: 2123 Customer left phone on bus,seated mid of bus Blue back Bus will be westbound at 5th st, Van Buren about 7:47am will meet there if found, thanks | Operator will check for the phone. No phone found at this time. | Customer service advised. |
| DISP - Disruptive Passenger | 1578126 | 7/17/2023 9:08 | Van Buren St & 22nd Av, Phoenix, AZ 85009, USA | 8131 | R | EAST | | | | Operator reported that he pressed the wrong button, only a disruptive passenger that took off as soon as he called OCC and smacked the window. No damage to bus, no accident or injury. | Operator to tag cameras and complete an IR | Operator resumed service |
| LST - Lost or Found Item | 1578161 | 7/17/2023 9:59 | Thomas Rd & 19th Av, Phoenix, AZ 85015, USA | 5034 | R | WEST | | | | Operator found a burgundy wallet in the bus | Operator to secure item, have passenger fill out courtesy card if claimed or return to dispatch | Customer service notified. |
| MED - Passenger/Operator Needs Med Attention | 1578198 | 7/17/2023 10:43 | 11022 N 58th Dr, Glendale, AZ 85304, USA | 5003 | S | NORTH | | | | Operator reported that a passenger said he felt like he was having a heart attack. | Called 911 @941 Operator holding for paramedics. | Operator advised that passenger was being transported to hospital Operator resumed service 22mins down |

| | | | | | | | | | | | | | |
|---|---|---|---|---|---|---|---|---|---|---|---|---|---|
| DISP - Disruptive Passenger | 1578260 | 7/17/2023 12:24 | 20 N 43rd Ave, Phoenix, AZ 85031, USA | 5187 | [redacted] | SOUTH | | | | Operator advised there was a passenger being disruptive that had gotten off his bus. Operator is ok. | OCC apoligized for the delay and advised operator to tag cameras, document in IR | |
| BIK - Bike left on bus | 1578301 | 7/17/2023 13:10 | 640 51st Ave, Phoenix, AZ 85043, USA | 5049 | | Unknown | | | | Operator reported a red bike left on their bus, picked it up around 59th Ave | Advised if it is claimed have owner fill out a white curtesy card, if not then bring it to lost and found at end of their last trip | Operator will notify their relief operator of what to do with it |
| BIK - Bike left on bus | 1578373 | 7/17/2023 14:22 | 5901 W Verde Ln, Phoenix, AZ 85033, USA | 5193 | | NORTH | | 0 | 0 | [redacted] from customer service requested to check if a burgundy Schwinn bike was left on the bus. | | Operator reported there is no bike on the bus |
| OTH - Incidents Other | 1578379 | 7/17/2023 14:25 | 1218 N 15th Ave, Phoenix, AZ 85007, USA | 5179 | | | | | | operator reported that the bus cut off her on the freeway and there is a tire in the way and fast traffic ( just the rubber /gator of the tire ) and se was able to get the bus back started and then he was able to get off the freeway | Advised for the operator to safely run over the tire and merge into traffic , if she is unable to then we can call the highway patrol | operator was able to get off the freeway |
| NPS - Incident NON Passenger | 1578380 | 7/17/2023 14:26 | Thomas Rd & 27th Av, Phoenix, AZ 85009, USA | 5019 | | WEST | | | | Operator reported that on the ramp for the I-17 onto Thomas there is a woman walking, possibly begging for change that could possible get hit by a car. The woman appeared to be White and in their 60s, wearing a blue dress, straw hat and a backpack. | | Highway patrol was called and notified of the situation |
| OTH - Incidents Other | 1578389 | 7/17/2023 14:35 | Indian School Rd & 83rd Av, Phoenix, AZ 85033, USA | 5024 | | Unknown | | | | operator did not mean to hit the button | | |
| PAS - Incident involving a passenger | 1578678 | 7/17/2023 19:09 | Van Buren St & 35th Av, Phoenix, AZ 85009, USA | 5626 | | WEST | | | | Operator reported they have a passenger who they have had issues with in the past, they had previously spit on the glass. Operator saw them getting on the bus and refused service to them. Passenger ignored them and sat in the back of the bus. Passenger is a white male, bald, wearing a white shirt, grey shorts. About 50 to 60 yrs old, 180 pounds, 6ft. | | Passenger got off the bus, operator continued in service, Police were notified to disregard |
| OTH - Incidents Other | 1578774 | 7/17/2023 21:32 | 2351 N 75th Ave, Phoenix, AZ 85035, USA | 5050 | | NORTH | | | | operator reported: that he might have hit an animal but he do not see anything in the streets: he will pull over and check for damage to the bus: | advised the op is their damage to the bus and do you see the animal: no: | Spoke to: [redacted]sup: gave the necessary information about the issue with the bus: advised the op to fill out and IR at the end of the shift: continue in route: |
| NPS - Incident NON Passenger | 1578836 | 7/18/2023 0:03 | McDowell Rd & Pima Rd, Scottsdale, AZ 85257, USA | 8138 | | | | 0 | 0 | operator that: he may have had hit a homeless person shopping cart: that he had just walked out into the street he had evaded from hitting the person but he asked the person do he need assistance he said no and walked off: | advised the op do anyone need medical attention: no : advised the op did he hit anyone and is their any damage to the bus: no: no: | Spoke to: [redacted]sup : gave the necessary information about the issue with the bus: talking to safety: driving the bus back to the yard: Spoke to: [redacted]dispatch: gave the necessary information about the issue with the bus: issue solved: |
| SLP - Sleeper | 1578837 | 7/18/2023 0:22 | Indian School Rd & 28th St, Phoenix, AZ 85016, USA | 5188 | | WEST | | | | Cancel duplicate form. | | |
| SLP - Sleeper | 1578839 | 7/18/2023 0:25 | Indian School Rd & 24th St, Phoenix, AZ 85016, USA | 5188 | | WEST | | | | operator reported: that he had a sleeper on the bus and he let the passenger know that their is no sleeping on the bus: passenger had left the bus and out side the bus he feel down: person did not want medical attention: | advised the op to tag the camera and fill out an IR at the end of the shift: | Spoke to: [redacted]sup gave the necessary information about the issue with the bus: have op tag camera and fill out IR at the end of the shift: |
| NPS - Incident NON Passenger | 1578840 | 7/18/2023 0:25 | 75th Av & Lower Buckeye Rd, Phoenix, AZ 85043, USA | 5050 | | NORTH | | | | Incident Non Passenger - Operator report there is a female crying and has no place to go due to her boyfriend kicking her out of the house. | Have the Customer call 211 | Operator report she seem to be heartbroken and want to die. When I called 211 they advised to have her call before the last shelter close. |
| BIK - Bike left on bus | 1579380 | 7/18/2023 14:36 | 32nd St & Osborn Rd, Phoenix, AZ 85016, USA | 5188 | | | | | | Blue bike with chain left in bike rack. | Advised I will get it removed when I get a supervisor. | There are no supervisors available at this time. During this time there is one supervisor. |
| BIK - Bike left on bus | 1579469 | 7/18/2023 15:48 | Indian School Rd & Central Av, Phoenix, AZ 85012, USA | 5174 | | EAST | | | | Operator reported that a bike was left on the bus | | Advised to RTT after bike has been on for a full round trip |
| FAR - Fare Dispute | 1579480 | 7/18/2023 16:01 | 83rd Av & Paradise Ln, Peoria, AZ 85382, USA | 5023 | | SOUTH | | | | Operator wants passenger removed from the bus because he did not pay the fare. Black male white tee bj black shoes 6' 180lbs bag | Peoria PD notified and cancelled | Passenger exited the bus while on the phone with OCC |
| DISP - Disruptive Passenger | 1579494 | 7/18/2023 16:23 | McDowell Rd & 10th St, Phoenix, AZ 85006, USA | 8138 | | EAST | | 0 | 0 | Operator want passenger Black no socks sleep on the purple smock no bags no weapons seen. Another Black older male also | Advised I will have PD remove them. PD removed the passengers and no service was missed | Operator sent a back in service message. No missed service. |
| ILL - Operator ILL / Injured | 1579539 | 7/18/2023 16:56 | Thomas Rd & Hayden Rd, Scottsdale, AZ, USA | 8109 | | WEST | | | | Operator reported feeling ill and requested to be relieved off route. Declined medical and will continue until relief arrives. | Left message for West dispatch @ 15:57 no return call. Contacted [redacted] in West again @ 16:28 - advised she'd call back with a relief operator. | [redacted] relieved operator by car |
| INX - Intoxicated Passenger | 1579572 | 7/18/2023 17:27 | 83rd Av & Van Buren St, Tolleson, AZ 85353, USA | 5051 | | SOUTH | | | | hispanic 5'10 gray short white shirt mid to late 30's 155-160 lbs 1 backpack | Advised I will notify PD to have the passenger removed from the bus. | PD remove passenger operator continued in service with no missed service. |
| STO - Incident at bus stop | 1579781 | 7/18/2023 20:56 | Van Buren St & 17th Av, Phoenix, AZ 85007, USA | 5186 | | WEST | | | | passer by at bus stop asked to call paramedics he is having a heat exhaustion: | advised the op let the passer by to stay at the location paramedics is on the way: | spoke to :911 I gave the controller the necessary information : |
| SLP - Sleeper | 1579788 | 7/18/2023 21:06 | 8650 E Thomas Rd, 8600 E Thomas Rd, Scottsdale, AZ 85251, USA | 5192 | | EAST | | 0 | 0 | Op. reports sleeping male passenger refused to wake-up and exit the bus. Op. request PD. | Open doors. standby for PD. | PD responding. Passenger removed by PD. Service continued |
| DISP - Disruptive Passenger | 1579890 | 7/19/2023 0:04 | Buckeye Rd & 24th St, Phoenix, AZ 85034, USA | 5037 | | WEST | | | | operator reported: that to send PD to the location: disruptive passenger: operator reported: that passengers got the person off the bus: | advised the op to give description: op did not give description: tag camera and fill out an IR at the end of the shift: txt was sent: | issue solved: |
| BIK - Bike left on bus | 1579893 | 7/19/2023 0:16 | 8650 E Thomas Rd, 8600 E Thomas Rd, Scottsdale, AZ 85251, USA | 5178 | | WEST | | | | Operator reported: Bike left on the bus | advised the operator to do a round trip and I would have a sup. Meet you in route once one become available if not continue in route and turn the bike in to dispatch at the end of the shift. | |
| DISP - Disruptive Passenger | 1579946 | 7/19/2023 5:52 | 67 W Indian School Rd, Phoenix, AZ 85012, USA | 8103 | | WEST | | | | Driver called said a passenger came on the bus and refused to pay and he advised the driver to get off the bus and the man refused. The bus is on 1st ave and Indian School | Advised the driver I will call the police to removed the passenger off the bus. Once the passenger is removed please send in and backin service, | Driver called in a back in service the police remove the passenger off the bus. |
| DISP - Disruptive Passenger | 1580137 | 7/19/2023 9:23 | McDowell Rd & 14th St, Phoenix, AZ 85006, USA | 5603 | | WEST | | | | Driver called said a passenger on the bus is yelling at his and he need him to be taking off the bus. | Advised the driver I will call the police to come and remove this passenger off the bus and once the police remove him please send in an back in service. | Drvice called back said that the passenger got off the bus please cancel the police. Called the police and cancel the police. |
| LST - Lost or Found Item | 1580241 | 7/19/2023 11:10 | 67 W Indian School Rd, Phoenix, AZ 85012, USA | 5021 | | WEST | | | | Driver called said that she found a Motorola cell phone on her bus it is call black. | | Advised the driver to give the passenger a witness statement if they return for thier item. If not the please turn in at the end of the shift. |
| NPS - Incident NON Passenger | 1580332 | 7/19/2023 12:41 | Van Buren St & 32nd St, Phoenix, AZ 85034, USA | 8134 | | EAST | | 0 | 0 | Operator reported that there is a man laying on the ground in the sun and that he is having difficulty breathing He is a white man wearing a black pants and black shirt | Notified paramedics at 1143hrs and they are on their way police incident number 307060 | Advised for the operator to tag the camera an call Occ to be put back in service if it takes a while, no missed service |
| FAR - Fare Dispute | 1580416 | 7/19/2023 13:40 | 2840 N 75th Ave, Phoenix, AZ 85035, USA | 8131 | | EAST | | | | Operator refused to pay fare. Operator states the passenger got off the bus after I called him back and got an answer. | The call seemed to have dropped the operator could not hear me or I could not hear him. | Passenger did exit the bus. |
| LST - Lost or Found Item | 1580480 | 7/19/2023 14:25 | Buckeye Rd & 75th Av, Phoenix, AZ 85043, USA | 5187 | | WEST | | | | Operator reports her phone was stollen on the bus. | Operator states she has turned it off withe the service provider and will call PD. | No missed service. |
| FAR - Fare Dispute | 1580601 | 7/19/2023 16:01 | McDowell Rd & 83rd Av, Phoenix, AZ 85037, USA | 8129 | | WEST | | | | Operator called to request PD to remove a passenger the passenger exited the bus and PD was not needed. | No PD called and no missed service. | No missed service. |
| LST - Lost or Found Item | 1580909 | 7/19/2023 21:29 | 59th Av & I-10 Fwy, Phoenix, AZ 85035, USA | 5600 | | SOUTH | | | | Cancel Duplicate form. Operator called twice about the same wallet. | | . |
| FAR - Fare Dispute | 1580953 | 7/19/2023 22:41 | 67th Av & Bell Rd, Glendale, AZ 85308, USA | 5601 | | SOUTH | | | | Fare Dispute - Operator report a male passenger did not want to pay another fare. Operator report the man ticket was expired and he need to pay a fare. | Tag camera and fill out a report. | Operator called back to report the man exited the bus and has continued. |
| LST - Lost or Found Item | 1580976 | 7/19/2023 23:55 | 59th Av & Calavar Rd, Glendale, AZ 85306, USA | 5600 | | NORTH | | | | Fond - Wallet with High School I.D [redacted] Operator report the wallet was not claimed and will turn the wallet into the lost/fond dept. | Fond - Wallet with High School I.D [redacted] Operator report the wallet was not claimed and will turn the wallet into the lost/fond dept. | Fond - Wallet with High School I.D [redacted] Operator report the wallet was not claimed and will turn the wallet into the lost/fond dept. |
| DISP - Disruptive Passenger | 1581034 | 7/20/2023 5:46 | 43rd Av & Roosevelt St, Phoenix, AZ 85009, USA | 5025 | | NORTH | | | 1 | Operator reported that a man boarded the bus, only had a debit card. Operator advised he has to have cash or a bus card and passenger got mad and smashed the door glass before fleeing WB on Roosevelt. | Called 911 @446 Called sup [redacted] @446 Called disp [redacted] @447 Called maint [redacted] @5025 [redacted] called back @522- advised that the damage is not a safety hazard, glass is not sharp, police have done their report and operator is released back into service. | Service lost (criminal damage) |
| CLNB - Sick bus, Spills, Soiled seats, Dirty Bus | 1581187 | 7/20/2023 8:58 | Thomas Rd & 7th St, Phoenix, AZ 85012, USA | 5178 | | WEST | | | | Operator reports a passenger spilled some water on the floor. | Operator was advised to treat the spilled water like a rainy day and advise passengers to stay clear of the spill. Operator was advised if he has paper towels or anything to dry the water to do so. | Operator has continued in service at this time with No Service Lost. |
| ILL - Operator ILL / Injured | 1581308 | 7/20/2023 10:33 | Thomas Rd & 93rd Av, Phoenix, AZ 85037, USA | 5609 | | | | | 1 | Operator called to report that he was ill, requesting FMLA relief. Operator advised that he does not need medical attention at this time. | Called disp [redacted] @932- advised to 10-19 for no relief. | Service lost (operator ill) |
| DISP - Disruptive Passenger | 1581333 | 7/20/2023 10:58 | 43rd Av & McDowell Rd, Phoenix, AZ 85009, USA | 5187 | | NORTH | | | | Operator reports a male passenger is threatening other passenger and was being asked to disembark the bus. | Passenger has disembarked the bus when asked by the operator. | Operator has continued in service with No Service Lost. |

| | | | | | | | | | | | | |
|---|---|---|---|---|---|---|---|---|---|---|---|---|
| STO - Incident at bus stop | 1581347 | 7/20/2023 11:08 | Indian School Rd & 43rd Av, Phoenix, AZ 85019, USA | 5183 | [redacted] | EAST | | 0 | 0 | Operator called by phone to report a broken-down vehicle in the bus stop at 43rd Ave & Indian School EB. Operator unable to park the bus correctly in the spot. | Operator called back @1010- advised the car is now out of the cutout and she is able to park the bus correctly. No need for PD | Operator continued in service |
| FAR - Fare Dispute | 1581388 | 7/20/2023 11:54 | McDowell Rd & 14th St, Phoenix, AZ 85006, USA | 8140 | [redacted] | WEST | | | | Operator called OCC to have a passenger removed from the bus over a fare dispute, but the passenger exited as operator was calling OCC | Operator advised via text to tag cameras and complete an IR as operator hung up the phone before OCC could verbally advise. Operator acknowledged the message at 1102am. | No service lost |
| LST - Lost or Found Item | 1581527 | 7/20/2023 14:09 | 609 N Scottsdale Rd, Scottsdale, AZ 85257, USA | 5017 | [redacted] | EAST | | 0 | 0 | Jul 20, 13:05PM [redacted] Sorry east B: 2055 White beach cruiser left on rack Brand of bike is Priority | Jul 20, 13:08PM [redacted] oh okay Jul 20, 13:08PM [redacted] one moment Jul 20, 13:10PM [redacted] per the operator he has no bike in his rack at all | |
| SLP - Sleeper | 1581753 | 7/20/2023 17:34 | Thomas Rd & 93rd Av, Phoenix, AZ 85037, USA | 8126 | [redacted] | | | | | Operator stated he has a sleeper on the bus that wont get up and get off. | Operator black male very thin build checkered grey over black shorts Red rebok shoes. black shirt. Wrist watch red Basle. black duffle bag in his posession. Contacted pd informed them about sleeper on the bus. | Operator back in service @451PM. |
| DISP - Disruptive Passenger | 1582031 | 7/20/2023 23:06 | Indian School Rd & Central Av, Phoenix, AZ 85012, USA | 5019 | [redacted] | EAST | | | | Operator reported a white male black shorts blue sweater passenger did not want to pay. Operator told him to exit. Male got up set and turn a card board paper sign and threw the trach can | 10-4 called PD tag camera and open service doors and have no contact | Notified PD Operator reported passenger got off the bus, I asked the operator if he was hurt. Told op. to tag camera and do not stop if he see him on the way back. Op. resume RT |
| DISP - Disruptive Passenger | 1582049 | 7/21/2023 0:06 | 1020 E Thomas Rd, Phoenix, AZ 85016, USA | 8125 | [redacted] | WEST | | | | Disruptive Passenger - Operator said to disregard she got off the bus. Operator continued. | Disruptive Passenger - Operator said to disregard she got off the bus. Operator continued. | Disruptive Passenger - Operator said to disregard she got off the bus. Operator continued. |
| DISP - Disruptive Passenger | 1582292 | 7/21/2023 8:09 | Indian School Rd & Hayden Rd, Scottsdale, AZ 85251, USA | 5604 | [redacted] | EAST | | | | Operator reported disruptive individual refusing to pay or get off the bus 911 was called. | Advised to tag camera and write an IR | PD Removed individual off the bus, proceed on route |
| NPS - Incident NON Passenger | 1582358 | 7/21/2023 9:18 | McDowell Rd & 47th Av, Phoenix, AZ 85035, USA | 5620 | [redacted] | EAST | | | | Operator reported there was an individual who try to ride the bus with an open alcoholic container, Operator asked to drop the alcohol beverage, individual refused and get off the bus. | Advised to tag camera and write an IR. | |
| LST - Lost or Found Item | 1582405 | 7/21/2023 10:19 | 15th Ave & McDowell Rd, Phoenix, AZ 85007, USA | 5624 | [redacted] | WEST | | | | Operator reported he found a black wallet in the bus, | Advised if is not claimed on his shift bring the wallet to lost and found. | CS was notified. |
| DISP - Disruptive Passenger | 1582551 | 7/21/2023 13:10 | 59th Av & Bethany Home Rd, Glendale, AZ 85301, USA | 5646 | [redacted] | NORTH | [redacted] | | | Operator reported a passenger tried to get on the bus with alcohol in a water bottle, operator told them they could not get on the bus, passenger is refusing to get off and threw a bottle and it hit a ADA passenger. The passenger is a Caucasian male, wearing a blue shirt, grey pants, about 5'4 5'5, late 40s | Advised to stand down and wait for PD and a supervisor | Passenger that was hit with the bottle requested medical. Supervisor and Paramedics were sent out. ADA Passenger was checked by paramedics and is staying on the bus, supervisor is waiting for the next bus to pick up the passenger then operator will head to relief point. |
| DISP - Disruptive Passenger | 1582650 | 7/21/2023 14:37 | Thomas Rd & 21st Av, Phoenix, AZ 85015, USA | 5040 | [redacted] | WEST | | | | Operator had an incident with a passenger but now they are off the bus. | Advised to tag the camera | Passenger got off the bus |
| NPS - Incident NON Passenger | 1582693 | 7/21/2023 15:29 | Indian School Rd & 53rd Av, Phoenix, AZ 85031, USA | 5628 | [redacted] | WEST | | | | Operator reported that on 51st Ave & Indian School they had a passenger get off the bus, they looked dehydrated and the operator gave them some water. Passenger refused medical. Passenger asked for a curtesy pass and is on the bench at the bus stop, not sure if they are getting on another bus | Advised to tag the camera | Operator continued in route |
| NPS - Incident NON Passenger | 1582847 | 7/21/2023 17:17 | 83rd Av & Van Buren St, Tolleson, AZ 85353, USA | 5620 | [redacted] | NORTH | | 0 | 0 | Operator wants to know if they can bring a person with them as they do their turn around , operator believes they were misplaced but they are not sure because the woman only speaks Spanish | Advised to let her ride, she missed her turn and is going to 71 St Ave & Indian School, advised to drop her off on Indian School so she can get to 71st Ave | Operator will let her ride until they get to Indian School Rd |
| LST - Lost or Found Item | 1582921 | 7/21/2023 18:44 | Papago Park, 625 N Galvin Pkwy, Phoenix, AZ 85008, USA | 5199 | [redacted] | EAST | | | | Operator reported there is a black Michael Kors wallet that was left on the bus. The passenger got off at 30th St. | Advised operator to hold onto the wallet, if no one claims it before he gets relieved, turn it into dispatch when he arrives. | Contacted customer service : Jul 21, 17:44PM A[redacted] Blk 2036 has a black Michael Kors wallet that was left on the vehicle. |
| ILL - Operator ILL / Injured | 1582992 | 7/21/2023 20:19 | 43rd Av & Van Buren St, Phoenix, AZ 85009, USA | 5005 | [redacted] | NORTH | | | | Operator reported bus isnt hot but the heat is getting to him to where he is puking. Requesting off route | Notified [redacted] in dispatch who sent out a fill to assist | No service interruption |
| BIK - Bike left on bus | 1583127 | 7/22/2023 13:42 | 8798 E McDowell Rd, Scottsdale, AZ 85257, USA | 5023 | [redacted] | Unknown | [redacted] | 0 | 0 | Operator stated that a bike was left on his bus for a full round trip. | Contacted Road supervisor [redacted] to head over to operators' bus and take the bike off. | Bike was taken off the bus. |
| INX - Intoxicated Passenger | 1583155 | 7/22/2023 14:37 | Indian School Rd & Granite Reef Rd, Scottsdale, AZ 85251, USA | 8127 | [redacted] | EAST | [redacted] | | | Operator stated that he has a passenger that is drunk and calling her names. Operator stated pd called medical, Contacted road supervisor [redacted] he stated to just have the operator tag camera and write it up when they get to the yard tonight. | | Operator back on route. Advised operator to tag camera. |
| ADA - Incident ADA Related | 1583289 | 7/22/2023 16:56 | 3750 51st Ave, Phoenix, AZ 85043, USA | 5040 | [redacted] | Unknown | [redacted] | 0 | 0 | [redacted] Customer service [redacted] stated there was a death in Operators [redacted] Family. Contacted dispatch left a message. @4PM | | Advised Dispatch about operators bus and will have a road supervisor and a extra board go out to operators bus just in case of needing relief. Supervisor [redacted] sent to the bus with a extra board. Operator was relieved at 16:55, extra board doing discharge only |
| DISP - Disruptive Passenger | 1583334 | 7/22/2023 17:41 | 51st Av & Camelback Rd, Phoenix, AZ 85031, USA | 5040 | [redacted] | SOUTH | | | | Operator reported they have a passenger cursing at them, operator wants them removed. Passenger is a Hispanic female, about 24 to 25 years old, wearing a black shirt, blue jeans, about 5'4, 130 pounds | Advised to stand down and wait for PD and tag the camera. | Passenger got off the bus before PD arrived. |
| CLNB - Sick bus, Spills, Soiled seats, Dirty Bus | 1583388 | 7/22/2023 19:37 | Thomas Rd & 93rd Av, Phoenix, AZ 85037, USA | 8125 | [redacted] | | | | | Operator reported bodily fluids aboard service interruption: | advised to return bus to the garage for cleaning. Contacted maintenance and dispatch. Advised operator to take bus to fuel island for cleaning. | Issues solved |
| BIK - Bike left on bus | 1583656 | 7/23/2023 13:02 | 83rd Av & Van Buren St, Phoenix, AZ 85043, USA | 5274 | [redacted] | SOUTH | | | | Operator did not respond . | | |
| BIK - Bike left on bus | 1583710 | 7/23/2023 14:30 | 8753 E Monterosa Ave, Scottsdale, AZ 85251, USA | 8134 | [redacted] | EAST | | | | Operator stated stated Aqua Blue racing bike w/ yellow handle bars was left on rack | | notified customer service |
| DISP - Disruptive Passenger | 1583724 | 7/23/2023 14:42 | 3300 W Indian School Rd, Phoenix, AZ 85017, USA | 8124 | [redacted] | WEST | | | | Operator stated passenger not able to pay and doesnt want to get off bus. Description F White shorts abt 35 weight 150 . Operator stated she said she is pregnant. | Operator allowing passenger to continue on Rt | Operator allowing passenger to continue on Rt |
| LST - Lost or Found Item | 1583755 | 7/23/2023 15:33 | 43rd Av & Poinsettia Dr, Phoenix, AZ 85029, USA | 5001 | [redacted] | NORTH | | 0 | 0 | Jul 23, 14:29PM [redacted] netsend R: 43 D: NB B: 2007 Black and grey bag with phone inside sitting at the back on the right hand side. | | Jul 23, 14:34PM [redacted] perator stated he does have it |
| LST - Lost or Found Item | 1583760 | 7/23/2023 15:41 | 49th Av & Thunderbird Rd, Phoenix, AZ 85304, USA | 5053 | [redacted] | NORTH | | | | Operator reports Bluetooth speaker found on the bus. | Advised policy to turn into dispatch for lost and found unless someone claims it. Then he will need a incident car. | No missed service |
| BUS - Incident involving a bus | 1583821 | 7/23/2023 17:05 | Van Buren St & 22nd St, Phoenix, AZ 85034, USA | 5013 | [redacted] | EAST | [redacted] | | 1 | Operator reports older blk male 6'2 180 lbs late 50's Green shirt blk shorts trash bags no weapons. The man hit the front door and broke the glass. Incident started with passenger wanting a free ride. | PD and supervisor have been notified and sent to assist with the investigation. | Service interruption (criminal damage) Back in service at 1921hrs Phoenix Zoo |
| SLP - Sleeper | 1583884 | 7/23/2023 20:00 | Thomas Rd & 60th St, Scottsdale, AZ 85251, USA | 5196 | [redacted] | EAST | | | | Operator reported man sleep on bus Man sat up will have him deboard at end of route End of route and will not exit (awake now) | Notified PD | PD has removed passenger and operator back in service |
| OTH - Incidents Other | 1583887 | 7/23/2023 20:10 | 641 53rd Ave, Phoenix, AZ 85043, USA | 5005 | [redacted] | Unknown | | | | NO priority needed assistance logging in now | | |
| DISP - Disruptive Passenger | 1583888 | 7/23/2023 20:14 | Camelback Rd & 67th Av, Glendale, AZ 85301, USA | 5015 | [redacted] | | | | | advised the operator to give me a disruption of the disruptive passenger: black female/ black pants and and shoes/ will not exit the bus: disruptive passenger left closed the doors and left the stop: | advised op once passenger leave give me a call back and let me know if disruptive passenger left: | spoke to :911 I gave the controller the necessary information : 911: was called and canceled the call: |
| FAL - Passenger Fall NOT requiring Medical | 1583913 | 7/23/2023 22:00 | 2677 W Thomas Rd, Phoenix, AZ 85009, USA | 8131 | [redacted] | WEST | [redacted] | | | Operator reported passenger fall while he was sleeping. He advised he is okay and refusing medical. | Inquired if medical is needed. Notified Sup Martin who advised to tag camera and write a report when get to the yard | Operator continue in service |
| SLP - Sleeper | 1583929 | 7/23/2023 23:58 | 75th Ave & Camelback Rd, Glendale, AZ 85303, USA | 5177 | [redacted] | | | | | Sleeper - Operator report he has to start a RT 83 SB his last trip. Operator report he is not able to wake him. | Tag camera and fill out a report. Standby for P.D. | P.D. notified and has removed the passenger. Operator did run his last trip late. |
| DISP - Disruptive Passenger | 1584127 | 7/24/2023 8:29 | McDowell Rd & Pima Rd, Scottsdale, AZ 85257, USA | 5027 | [redacted] | EAST | | | | Operator stated that they have a passenger that is not wanting to get off the bus and is acting a little crazy. | Called PD @ 730 - Advised that the bus has a passenger that will not get off and is needing to be removed. | PD removed passenger and continued back in route. No Service lost. |
| OTH - Incidents Other | 1584139 | 7/24/2023 8:45 | 2899 N 87th St, Scottsdale, AZ 85257, USA | 8110 | [redacted] | | | | | Operator stated that they had just returned from the bathroom and noticed that a bike that was on the bus was missing and when they asked the one passenger on the bus they stated that it was not there bike and does not know if the person who took the bike is the owner or not. | Advised to tag the camera and to do an IR just incase it was not the owner. | Operator continued in service, No service lost. |

| | | | | | | | | | | | | |
|---|---|---|---|---|---|---|---|---|---|---|---|---|
| FAL - Passenger Fall NOT requiring Medical | 1584206 | 7/24/2023 10:20 | McDowell Rd & Central, Phoenix, AZ 85004, USA | 5040 | [redacted] | WEST | [redacted] | | | Operator stated that a passenger just got on the bus and ended up missing the seat and fell on the floor. | Called Sup @ 922 - Advised that the a passenger just got on and went to go sit down and just missed the seat and fell onto the floor- Advised to have the operator tag the camera and do an IR when they get back to the yard. | Operator continued in service. |
| DISP - Disruptive Passenger | 1584468 | 7/24/2023 14:45 | 405 N 79th Ave, Phoenix, AZ 85043, USA | 5272 | [redacted] | EAST | | | | Operator reported a disruptive passenger aboard the bus who refused to exit at the last stop | Contacted Scottsdale PD. Passenger removed. | Advised operator to tag the camera and complete an incident report |
| PAS - Incident involving a passenger | 1584588 | 7/24/2023 16:18 | 15582 W McDowell Rd, Goodyear, AZ 85395, USA | 5003 | [redacted] | WEST | | | | Operator reported they have a passenger who did not look well and they appeared to have passed out on the bus, operator is unsure if they are asleep or need medical attention. Passenger is a Hispanic male, late 40s or early 50s, wearing black pants and boots, and a checkered blue shirt, about 5'9, 185 pounds | Advised to tag the camera and Paramedics would be sent out. | Operator reported when they arrived the passenger was fine and did not want medical attention. Operator continued in route |
| PAS - Incident involving a passenger | 1584703 | 7/24/2023 18:09 | Van Buren St & 16th St, Phoenix, AZ 85006, USA | 5017 | [redacted] | WEST | [redacted] | | | Operator reported a woman was refusing to get off the bus. Another passenger got into an argument with her, she tried to hit the guy. When the woman was near the door another passenger pushed her off the bus and she is outside the bus. Female passenger is Black about 49 years old wearing grey pants, white shoes, green hat. The passenger she argued with is a Black male about 35 years old wearing black pants, black sweatshirt, about 5'11. Operator does not know who the final passenger was that pushed her off the bus. | Advised to stand down and wait for PD and a supervisor. | Supervisor reported PD left and the bus is good to go. Advised operator to finish the route at 99th Ave & Van Buren. |
| OTH - Incidents Other | 1584770 | 7/24/2023 19:21 | 51st Av & Broadway Rd North, Phoenix, AZ 85043, USA | 5603 | [redacted] | SOUTH | | 0 | 1 | Operator report he found a needle on the bus. And will standby at 49th Ave & Thunderbird (ASU West). | Dispatcher [redacted] was able to get in touch with the Operator. | Sent P.D. to remove the needle. P.D. could not find the location of the bus at the 1st attempt. P.D was notified a 2nd time and did remove the needle. Operator did not have a cell phone and his radio was in fallback. Operator could have another bus radio to contact OCC. Missed Service. |
| OTH - Incidents Other | 1584827 | 7/24/2023 20:52 | 2677 W Thomas Rd, Phoenix, AZ 85009, USA | 5014 | [redacted] | WEST | | | | Operator report a passenger vomit in the trash can and wanted to know if she could throw throw the bag away in another trash can. | Operator was advised to have the passenger throw the bag into the outside trash can. | Operator will the Customer throw the bag into an outside trash can and continue on route. |
| FAL - Passenger Fall NOT requiring Medical | 1584837 | 7/24/2023 21:14 | Van Buren St & 15th Av, Phoenix, AZ 85007, USA | 8109 | [redacted] | WEST | [redacted] | | | Passenger Fall Not requiring Medical Assist. Operator report the male passenger fell exiting the bus. Passenger report he is okay and has refused medical assist. | Tag camera and fill out a report. | Supervisor [redacted] advised to have the Operator fill out a report when he return to the garage. |
| HYG - Passenger Hygene (Ododiferous or Soiled) | 1584880 | 7/24/2023 22:37 | 18298 W Indian School Rd, Phoenix, AZ 85015, USA | 8141 | [redacted] | EAST | | 0 | 0 | Op. reports female passenger with strong odor. Op. request assistance | Op. advised to ask the female passenger to exit bus. Camera tagged. | Op. reports the female passenger exited the bus. Service continued |
| OTH - Incidents Other | 1584910 | 7/24/2023 23:26 | | 5603 | [redacted] | NORTH | | 53 | 1 | | | |
| NPS - Incident NON Passenger | 1585149 | 7/25/2023 9:55 | 51st Av & Baseline Rd, Phoenix, AZ 85339, USA | 5617 | [redacted] | SOUTH | | | | Driver said he was driving south on 51st AVE and Baseline he was going thought the intersection and a car made a left turn in front of his bus. Driver said he had to hit the brakes hard and no one came off there seats and everyone got off the bus. And the car and bus made no contact. He said he just waned to report. | Advised the driver that I will document on in. Advised the driver to write a incident report, and tag the camera. | |
| DISP - Disruptive Passenger | 1585163 | 7/25/2023 10:21 | Indian School Rd & 7th Av, Phoenix, AZ 85013, USA | 5037 | [redacted] | WEST | | | | Driver called said the passenger called the police on her daughter on the bus. Driver said he will be delayed a lit bit. | Advised the driver to give a back in service once the police release him. | Driver call in a back in service at 922 |
| BIK - Bike left on bus | 1585258 | 7/25/2023 12:22 | 59 Av & Beardsley Rd, 1425 N Central Ave, Avondale, AZ 85323, USA | 5009 | [redacted] | SOUTH | | | | Operator stated black bike yellow rims word Pub on bike left on his rack | | |
| FAR - Fare Dispute | 1585317 | 7/25/2023 13:24 | 7447 W Indian School Rd, Phoenix, AZ 85033, USA | 8124 | [redacted] | EAST | | | | Operator reported a passenger 31-day monthly pass got stuck in the farebox. | Advised operator to fill out a white courtesy card and refer the passenger to customer service. | Operator will fill out a courtesy card and refer the passenger to customer service. |
| FAR - Fare Dispute | 1585367 | 7/25/2023 14:01 | 59th Av & Orangewood Av, Glendale, AZ 85301, USA | 5016 | [redacted] | SOUTH | | | | Operator reported that a passenger put a dollar and some coins in the farebox, but it wasn't enough for a pass, and it got stuck. Operator reported he doesn't have any courtesy passes and the courtesy card is from yesterday. | Advised operator to write the passenger a white courtesy card and refer the passenger to customer service for a refund. Advised operator to provide passenger with customer service number on the side of the bus. | Operator reported another passenger gave her the money. |
| OTH - Incidents Other | 1585461 | 7/25/2023 15:09 | 8223 W Indian School Rd, Phoenix, AZ 85033, USA | 5608 | [redacted] | Unknown | [redacted] | 0 | 0 | Operator reported that a passenger kicked and shattered the window to the front door lower right panel. | Advised operator to tag the camera, hold location for PD and supervisor. | Supervisor [redacted] reported PD came and made a report , transit PD will be pulling footage and the operator will be taking the bus back to the yard and he will be going back with her to do an IR. |
| DISP - Disruptive Passenger | 1585649 | 7/25/2023 17:44 | 51st Av & Thomas Rd, Phoenix, AZ 85031, USA | 5613 | [redacted] | SOUTH | | | | Operator stated she was having 2 passengers get off at Thomas. native male & female 30/40s black t shirt . Male had a knife. notified PD. | | Passengers did get off bus. Operator continued in RTE. |
| DISP - Disruptive Passenger | 1585711 | 7/25/2023 18:56 | Indian School Rd & 43rd Av, Phoenix, AZ 85019, USA | 5020 | [redacted] | EAST | | | | Operator reported she had a passenger refused to pay the fare and sat in the back of the bus. Operator reported she was going to go back there and ask him a question. Operator reported she needed PD the passenger was trying to smoke a cigarette on the bus. He is yelling at her. Passenger started to get f | Advised operator to tag the camera and open the back door for PD. If the passenger exits before PD arrives, contact OCC. | PD responded and removed the passenger off the bus. Operator continued in service, camera tagged and will create an IR. |
| MED - Passenger/Operator Needs Med Attention | 1585714 | 7/25/2023 19:01 | 51st Av & Thomas Rd, Phoenix, AZ 85035, USA | 5619 | [redacted] | NORTH | | | | Operator stated passenger needed medical attention. Call paramedics to 51st Ave & Thomas NB. Passenger sd he was having a heart attach and wanted off the bus. | | passenger got off the bus and went into arco am/pm with another person. Operator continued in Rte. no missed service. |
| DISP - Disruptive Passenger | 1585897 | 7/25/2023 22:41 | 344 S 83rd Ave, Tolleson, AZ 85353, USA | 5003 | [redacted] | SOUTH | | 0 | 0 | Op. reports female passenger refused to exit bus. Op. request assistance. | Closed doors, Do not argue with passenger. | Op. reports the female passenger exited bus. Close doors and continue service. |
| DISP - Disruptive Passenger | 1586358 | 7/26/2023 12:11 | Buckeye Rd & 7th Av, Phoenix, AZ 85007, USA | 5001 | [redacted] | WEST | | | | Operator reported a disruptive individual refusing to pay or get off the bus, 911 was called | Advised to tag camera and write an IR | Operator reported PD removed individual off the bus, proceed on route. |
| OTH - Incidents Other | 1586444 | 7/26/2023 13:46 | 59th Av & Indian School Rd, Phoenix, AZ 85033, USA | 5034 | [redacted] | SOUTH | [redacted] | | | Operator reported that a mobility aid fell out of he chair after she was off the bus | Notified paramedic and there was also a supervisor called the passenger was not on the bus she was already off | missed service |
| DISP - Disruptive Passenger | 1586554 | 7/26/2023 14:54 | 2915 E McDowell Rd, Phoenix, AZ 85008, USA | 8139 | [redacted] | WEST | | | | Operator stated passenger through a water bottle at bus, no damage. did incident report & tagged camera. | | Operator continued in Rte |
| MED - Passenger/Operator Needs Med Attention | 1586620 | 7/26/2023 15:51 | 9056 N 51st Ave, Glendale, AZ 85302, USA | 5608 | [redacted] | SOUTH | | | | Operator stated passenger is throwing up on bus. White male 50s abt 300lbs grey top/pants long hair & beard. notified paramedics. Rd Sup [redacted] notified. Passenger is off the bus, bus still needs to be cleaned on the stairs at back door. Notified [redacted] in Disp , Bio Hazard on bus. | | Bus 5008 replaced no missed service |
| OTH - Incidents Other | 1586663 | 7/26/2023 16:27 | Thomas Rd & 16th St, Phoenix, AZ 85014, USA | 5179 | [redacted] | WEST | | | | Operator stated passenger was asleep but got off the bus | | Operated continued in Rt no missed service |
| CLNB - Sick bus, Spills, Soiled seats, Dirty Bus | 1586722 | 7/26/2023 17:32 | McDowell Rd & 91st Av, Maryvale Village, AZ 85037, USA | 5614 | [redacted] | EAST | | | | OPerator reported that there is a bio hazard in the bus and she is okay to take the bus back to the yard | Notified dispatch and the went back to the yard not coming back out | Service interruption |
| PAS - Incident involving a passenger | 1586782 | 7/26/2023 18:57 | 4837 N 75th Ave, Phoenix, AZ 85033, USA | 5198 | [redacted] | NORTH | | | | Operator stated passenger is asleep and what get off , disc-hispanic 30y female grey shirt 5/8 wont get off bus e camelback & 75th . Notified glendale PD 1809 pd removed passenger there is Bio Hazzard. SPoke to [redacted] in Main advised to send out a stager. | | Sending stager bus 5052 |
| DISP - Disruptive Passenger | 1586872 | 7/26/2023 20:43 | Thomas Rd & 35th Av, Phoenix, AZ 85009, USA | 8105 | [redacted] | EAST | | 0 | 0 | Op. reports female passenger boarded bus without paying the full fare. Op. reports the female passenger refused to exit the bus. PD requested | Camera tagged. Standby for PD. | Passenger removed by PD. Service continued |
| MED - Passenger/Operator Needs Med Attention | 1586917 | 7/26/2023 21:31 | Thomas Rd & 12th St, Phoenix, AZ 85014, USA | 5272 | [redacted] | WEST | [redacted] | | | Operator reported a passenger was not breathing No Missed Service | 10-4 calling MED tag camera hold location for road sup Op. stated passenger were give the person CPR | Notified med Notified dispatch Op. called medical removed passenger and took him to hospital Road sup Arrived on Sence and stated per safety Yolanda 2101hrs do a full accident reported USed holding bus 5199 op. M Reeves sent op to 12th st & Thomas |
| PAA - Passenger Assaulted | 1587152 | 7/27/2023 8:30 | Van Buren St & 16th St, Phoenix, AZ 85034, USA | 5052 | [redacted] | EAST | | | | Unable to make radio contact with bus. Sent a text message to call OCC when safe to do so. Operator called by phone to say incident resolved, one passenger was punching another passenger's duffle bag. | | Aggressive passenger exited bus after bus operator advised him to do so. No injuries. |

| | | | | | | | | | | | | |
|---|---|---|---|---|---|---|---|---|---|---|---|---|
| CLNB - Sick bus, Spills, Soiled seats, Dirty Bus | 1587349 | 7/27/2023 13:15 | McDowell Rd & 43rd Av, Phoenix, AZ 85035, USA | 5621 | [redacted] | WEST | | | | Operator reported he accidently defecate his self, Operator taking bus back to the yard, Original Operator in bus 5001 picking the route from 51st Ave & McDowell, missed service, Dispatch [redacted] was notified. | Advise to drive the bus back to the yard | |
| DISP - Disruptive Passenger | 1587427 | 7/27/2023 14:09 | Van Buren St & 61st Av, Phoenix, AZ 85043, USA | 5039 | | EAST | | 0 | 0 | Operator stated that the passenger not paying the fare. | Operator stated that the passenger has 2 dollars. Operator stated that the passenger called him a bad word. | Operator is continuing on route. |
| BIK - Bike left on bus | 1587490 | 7/27/2023 15:08 | 5048 W Burgess Ln, Laveen Village, AZ 85339, USA | 5016 | | NORTH | | | | bmx little bike left on | no supervior available | |
| BIK - Bike left on bus | 1587504 | 7/27/2023 15:32 | 4840 N 59th Ave, Phoenix, AZ 85033, USA | 5042 | | SOUTH | | | | never called into occ | | |
| PAS - Incident involving a passenger | 1587614 | 7/27/2023 17:47 | Thomas Rd & 24th St, Phoenix, AZ 85016, USA | 5022 | | EAST | | | | Operator reported a passenger got on the bus with a bike, then while the operator continued in route another person came and said the bike was theirs and it was stolen. They proceeded to take it off the bike rack and left. Passenger on the bus said they had just bought the bike. | Advised to tag the camera | Operator continued in route |
| LST - Lost or Found Item | 1587756 | 7/27/2023 20:19 | Union Hills Dr & 43rd Av, Phoenix, AZ 85308, USA | 5624 | | NORTH | | | | Operator reported he found a Motorola phone blackish purplish color with a cracked screen | Advised to turn into dispatch | No service interruption |
| NPS - Incident NON Passenger | 1587764 | 7/27/2023 20:34 | McDowell Rd & 67th Av, Phoenix, AZ 85035, USA | 8135 | | WEST | | 0 | 0 | Operator called Paramedics due to a passenger got on the bus a reported a dead man at the bus stop | Advised to call in when paramedics release the bus. No issues no the bus. | No service interruption |
| DISP - Disruptive Passenger | 1587837 | 7/27/2023 23:37 | Van Buren St & 16th St, Phoenix, AZ 85034, USA | 8125 | | EAST | | | | Operator contacted for disruptive passenger and advised to disregard as he exited the bus | | Operator continued in service |
| STO - Incident at bus stop | 1587882 | 7/28/2023 5:25 | 51st Av & Olive Av, Glendale, AZ 85302, USA | 5618 | | SOUTH | | | | Operator reports observing a man down on the ground as she was driving by the bus stop who appeared to have fallen off a bicycle and had his leg folded back. | | Called 911 for paramedics. |
| FAR - Fare Dispute | 1587894 | 7/28/2023 5:57 | 7447 W Indian School Rd, Phoenix, AZ 85033, USA | 5186 | | EAST | | | | Operator reports a female passenger refuse to disembark the bus and does not have money for the fare. | Operator reports the passenger disemaberked the bus once a call was made to OCC. | Operator was advised to tag the camera and continue in service. |
| FAR - Fare Dispute | 1587961 | 7/28/2023 7:26 | 67th Av & Camelback Rd, Phoenix, AZ 85033, USA | 5609 | | SOUTH | | | | Driver called said he had a fare dispute but the person go off the bus so direaged the call. He said that he tag the camera and will continue in service . | | Advised the driver 10-4 |
| DISP - Disruptive Passenger | 1588003 | 7/28/2023 8:26 | Van Buren St & 28th St, Phoenix, AZ 85008, USA | 8136 | | WEST | | | | Operator reports a passenger refuse to pay fare or disembark the bus. | Advised the operator to give a description of the passenger, tag the camera, open the doors and standby for PD. | Contacted PD @0726hrs and once on the phone with PD operator sent a 10-8 and informed OCC the passenger has disembarked the bus. |
| ONA - Operator Needs Assistance | 1588357 | 7/28/2023 14:39 | McDowell Rd & 23rd Av, Phoenix, AZ 85009, USA | 5174 | | EAST | [redacted] | | | Operator reported that there is an operator on the bus and that a person who stole all his belongings was on the bus and he caught him | Advised to tag the camera and let notified a supervisor Notified dispatch that the bus us delayed | [redacted] s the person that had their belongings stolen Police arrested the man and [redacted] was the operators things were stolen and per Supervisor [redacted] dropped the passenger off this mornings and they told the operator who took his things and then he came and waited in the afternoon knowing who the passenger was and watched hm enter on 5174 and approached the man and apprehended the man and he recover most of him items except prescriptions and what not , the man was arrested and trespassed |
| LST - Lost or Found Item | 1588365 | 7/28/2023 14:47 | Thomas Rd & 59th Av, Phoenix, AZ 85033, USA | 8128 | | WEST | | | | Operator stated a passenger left there wallet black wallet with all there information on it. | | Operator will return the wallet to dispatch when they get relieved. |
| NPS - Incident NON Passenger | 1588452 | 7/28/2023 15:49 | 4402 E McDowell Rd unit 202, Phoenix, AZ 85008, USA | 8106 | | Unknown | [redacted] | 0 | 0 | Operator stated that the operator that's on bus 8135 got off the bus and hit the window because he was trying to move up and did not want his end of his bus to get rear ended. | Operator stated the window is broken and would need a supervisor. Asked if the operator is ok, operator stated that he is ok. Advised operator road supervisor is on route. Dispatch was notified about this incident. | Missed service done Holding bus is handling block 2152/5241 |
| NPS - Incident NON Passenger | 1588461 | 7/28/2023 15:58 | McDowell Rd & 44th St, Phoenix, AZ 85008, USA | 8135 | | WEST | [redacted] | | | Operator stated that the operator that is in front of him boxed him in and asked him to move forward and the operator did not so he got out of his vehicle and push his door window and it broke.. | Advised operator road supervisor [redacted] s heading over to there location. Road supervisor [redacted] stated that he's bringing the operator back to the yard and the bus is coming back as well. Road supervisor will be finishing his paperwork at the yard. Operator there is a fill going on with operator's block. | Missed service done. Operator started at Pebble Creek Pkwy & Mcdowell rd. Missed service attached. |
| DISP - Disruptive Passenger | 1588513 | 7/28/2023 16:36 | 1158 E Indian School Rd, Phoenix, AZ 85014, USA | 8123 | | WEST | | | | operator stated that a passenger wont remove him self from the bus due to open container drink. | afmc 6-feet sport shirt grey and white. advised pd | Operator is continuing. |
| OTH - Incidents Other | 1588633 | 7/28/2023 18:36 | 8650 E Thomas Rd, 8600 E Thomas Rd, Scottsdale, AZ 85251, USA | 8127 | | WEST | [redacted] | | | Operator reported she lost her car key and was running late due to she couldnt find it | Notified Dispatch to assist with getting a fill and supervisor [redacted] went out to assist | RH Bus 8135 [redacted] assisted in route until operator took the bus back to the yard for stuck belt buckle and come out to relieve RH in a car Service interruption attached. |
| OTH - Incidents Other | 1588645 | 7/28/2023 18:57 | | 8127 | | WEST | [redacted] | 89 | 1 | Service interruption | | |
| FAL - Passenger Fall NOT requiring Medical | 1588669 | 7/28/2023 19:20 | McDowell Rd & 68th St, Scottsdale, AZ 85257, USA | 8134 | | WEST | | | | Operator reported a passenger had fallen on her bus and hit her head She advised no medical was needed. | Notified [redacted] Sup to assist Went and spoke with passenger and advised she is okay and still decline medical | No service interruption |
| ILL - Operator ILL / Injured | 1588723 | 7/28/2023 20:36 | Indian School Rd & 107th Av, Phoenix, AZ 85037, USA | 5032 | | | | 0 | 0 | Operator reported she would like to request off route for FMLA. | Notified [redacted] n dispatch | NO service interruption |
| OTH - Incidents Other | 1588766 | 7/28/2023 21:42 | Indian School Rd & 27th Av, Phoenix, AZ 85017, USA | 8123 | | WEST | | | | Op. reports female passenger boarded bus with open container. | | Passenger exited bus. Service continued |
| BIK - Bike left on bus | 1588971 | 7/29/2023 10:48 | Thomas Rd & 75th Av, Phoenix, AZ 85035, USA | 5004 | | EAST | [redacted] | | | Operator reported bike left on the rack, bike has been on the rack for a round trip. | Advised Supervisor will intercept and remove the bike. | Supervisor [redacted] intercept |
| MED - Passenger/Operator Needs Med Attention | 1588973 | 7/29/2023 10:52 | 67th Av & Maryland Av, Glendale, AZ 85301, USA | 5031 | | NORTH | | | | Operator stated that they have a passenger who is having a seizure on the bus and has some fluid coming out of there mouth. | Called Paramedics @ 952 - Called Maint @954 - Bus is going to be coming back to the yard due to biohazard. Called Disp @ 957 - Going to use the holding bus to fill in the route for the southbound trip. | Operator met back up in service @67th ave & Camelback at 1115am |
| SLP - Sleeper | 1589073 | 7/29/2023 13:35 | McDowell Rd & Hayden Rd, Scottsdale, AZ 85257, USA | 5013 | | EAST | | | | Operator stated that he has a passenger that's sleeping on his bus. | Hispanic Male White shirt and tan shorts Contacted pd to remove passenger off the bus. | Operator is back on route. |
| ADA - Incident ADA Related | 1589387 | 7/29/2023 21:58 | 3038 E Van Buren St, Phoenix, AZ 85008, USA | 5015 | | EAST | | | | Operator reported a ADA person in a wheelchair roller in front of the bus to try to stop the bus | I asked if anyone was hurt, he stated no everyone was ok advise him to tag camera. Thanked him for looking out good. Advise operator to tag camera | |
| NPS - Incident NON Passenger | 1589390 | 7/29/2023 22:06 | Thomas Rd & 24th St, Phoenix, AZ 85016, USA | 8126 | | EAST | | | | Operator reported at a bus there was two male having a heated conversation. was requesting PD to check the area | 10-4 tag camera | Notified PD |
| LST - Lost or Found Item | 1589674 | 7/30/2023 15:16 | 43rd Av & Thomas Rd, Phoenix, AZ 85031, USA | 5178 | | SOUTH | | | | Operator called found a wallet w/ spiderman on it belonged to young man possibly about $2 in it. Opertor on last trip will bring to yard. | Opertor on last trip will bring to yard. | Notified Cust service.Opertor on last trip will bring to yard. |
| LST - Lost or Found Item | 1589688 | 7/30/2023 15:52 | Union Hills Dr & 43rd Av, Phoenix, AZ 85308, USA | 5037 | | NORTH | | 0 | 0 | Customer Service-Jul 30, 14:41PM Angelina Redding: Please check R: 43 D: NB B: 2007 [redacted] ost a wallet with the Deadpool comic character on the bus. Sitting at midsection of bus on driver side. Thanks | Sent message to operator | Operator never responded notified cust service. |
| DISP - Disruptive Passenger | 1589766 | 7/30/2023 18:00 | 43rd Av & Van Buren St, Phoenix, AZ 85009, USA | 5054 | | NORTH | | | | Operator stated was helping wheel chair passenger get on bus when anoth passenger was disruptive. Disruptive passenger did not get on bus. | Operator advised to tag camera | Operator to continue in Rte |
| FAL - Passenger Fall NOT requiring Medical | 1589769 | 7/30/2023 18:02 | Indian School Rd & 28th St, Phoenix, AZ 85016, USA | 5009 | | EAST | | | | Operator stated an ada passenger was very strong and got back up after he fell. | asked if the operator needed medical attention operator stated no ada passenger dont need medical attention. | advised operator to tag camera and continue on route. |
| FAR - Fare Dispute | 1589811 | 7/30/2023 19:24 | Thomas Rd & 36th St, Phoenix, AZ 85018, USA | 8126 | | WEST | | | | operator reported: that passenger would not pay fare: operator reported: that disregard he is paying fare: | advised the passenger to tag the camera complete an IR at the end of the shift: | issue solved: |
| STO - Incident at bus stop | 1589909 | 7/30/2023 22:55 | 67th Av & Indian School Rd, Phoenix, AZ 85033, USA | 5271 | | SOUTH | | | | operator reported: that passerby came on the bus asking for medical attention: he got maced : | advised the operator that I will send the paramedics/Fire to the location: call me back if anything change: Paramedic: made contact and took passenger of the bus: advised op to continue service: tag camera and fill out an IR at the end of shift | spoke to :911 I gave the controller the necessary information : |
| LST - Lost or Found Item | 1590095 | 7/31/2023 8:03 | Buckeye Rd & 56th Av, Phoenix, AZ 85043, USA | 5610 | | EAST | | 0 | 0 | GOOD MORNING PLEASE CHECK R: 13 D: WB B: 2044 lost black iPhone, customer was sitting towards the back of the bus.thanks | OCC tried to call bus @702- call would not connect. OCC sent reboot to clever device. Operator had already returned the phone to the owner | Customer service notified. |
| CLNB - Sick bus, Spills, Soiled seats, Dirty Bus | 1590243 | 7/31/2023 12:04 | 3000 N 93rd Ave, Phoenix, AZ 85037, USA | 5054 | | WEST | | | 1 | Operator reported that a passenger had spit on the bus and spilled a soda on the floor. | Called maint [redacted] @1105- advised to 10-19 for cleaning Called disp [redacted] @1106- advised to take 8113 | |
| BUS - Incident involving a bus | 1590369 | 7/31/2023 14:28 | | 5060 | | SOUTH | | 7 | 1 | Wrong form | | |
| DISP - Disruptive Passenger | 1590379 | 7/31/2023 14:36 | Van Buren St & 35th Av, Phoenix, AZ 85009, USA | 5183 | | WEST | | | | Operator reported he had a disruptive female passenger on the bus. Operator reported the passenger got off the bus already. | Advised operator to tag the camera continue in service and create an IR when he returns to the yard tonight. | Operator continued in service, camera tagged and will create an IR. |

| | | | | | | | | | | | | |
|---|---|---|---|---|---|---|---|---|---|---|---|---|
| CLNB - Sick bus, Spills, Soiled seats, Dirty Bus | 1590387 | 7/31/2023 14:44 | McDowell Rd & 16th St, Phoenix, AZ 85006, USA | 8136 | [redacted] | | | | | Operator reports a passenger had urine on him. The operator removed the passenger and all passenger from the bus. | Operator advised to take the bus back to the yard to the fuel isle to be cleaned. Marco notified in maintenance and Rebecca notified in dispatch about the biohazard. | Service interruption (biohazard) |
| ILL - Operator ILL / Injured | 1590570 | 7/31/2023 18:03 | 201 N 32nd Pl, Phoenix, AZ 85034, USA | 5045 | | | 0 | 0 | | Cancel Duplicate Form | | |
| ILL - Operator ILL / Injured | 1590575 | 7/31/2023 18:07 | 201 N 32nd Pl, Phoenix, AZ 85034, USA | 5045 | | | 0 | 0 | | Operator ILL - Operator report she would like to be relieved due to her right foot is hurting. Operator report she is able to drive. | Operator advised to standby for a Supervisor and an Operator. | Dispatcher [redacted] will send Supervisor [redacted] to transport Operato [redacted] to takeover the route. Supervisor will take the ILL operator back to the West Facility. Missed Service. Operator will start at Phoenix Zoo at 18:24. |
| INX - Intoxicated Passenger | 1590600 | 7/31/2023 18:35 | The Phoenix Zoo, Phoenix, AZ 85008, USA | 8110 | | EAST | | | | OPerator reported a intoxicated passenger was laying on the ground and he wont wake up | Spoke with [redacted] he Sup who advised he couldnt get the man woken up either | PD came and removed passenger off the bus per supervisor No service interruption |
| DISP - Disruptive Passenger | 1590692 | 7/31/2023 20:23 | | 8137 | | Unknown | | 0 | 0 | Disruptive Passenger - Operator report his radio did not work. Operator report he called P.D. to have female passenger removed at 19th Ave & McDowell EB trip | Tag Camera & fill out a report. | Operator has continued on his route 10 minutes late. P.D. did remove the passenger. |
| DISP - Disruptive Passenger | 1590726 | 7/31/2023 21:40 | Thomas Rd & 44th St, Phoenix, AZ 85018, USA | 5059 | | WEST | | | | Disruptilve Passenger - Operator with music and advised the passenger to get off the bus. Passenger did get off the bus. | Tag Camera and fill out a report. | Second time I asked the Operator what happened he said the passenger called him names. Operator was very disrespectful on the radio when I called back to get more information. as always. |
| OTH - Incidents Other | 1590758 | 7/31/2023 22:31 | 441 W Hadley St, Phoenix, AZ 85043, USA | 5621 | [redacted] | SOUTH | | | | Pressed by accident | | |

IS - Incidents

| Sub Code | Incident | Date Time | Event Location | Bus | Operator | Dir. | Supervisor Name | Revenue Time Lost | Trips Lost | Nature of Problem | Instructions | Resolution |
|---|---|---|---|---|---|---|---|---|---|---|---|---|
| DISP - Disruptive Passenger | 1590801 | 8/1/2023 0:42 | Van Buren St & 17th Av, Phoenix, AZ 85007, USA | 8127 | [redacted] | WEST | | | | OPerator reported a disruptive passenger but he exited when operator called | Advised to tag camera | Operator continued in service |
| ILL - Operator ILL / Injured | 1591131 | 8/1/2023 11:16 | 4240 Grand Ave, Phoenix, AZ 85019, USA | 5601 | [redacted] | NORTH | | | | Operator reports feeling ill and requests relief. | Contacted [redacted] with west dispatch @1017hrs and informed her the operator was ill and requests off route. [redacted] informed OCC a relief operator has been sent out in a relief car. | No one called to state the new operator was in service but the operator did change. |
| OTH - Incidents Other | 1591242 | 8/1/2023 13:28 | McDowell Rd & Central Av, Phoenix, AZ 85004, USA | 5190 | [redacted] | EAST | | 0 | 0 | Operator reported that he had an ada passenger who was requesting to exit on 24th St. Operator reported that he got to 24th St and the passenger didn't get off, he stayed on the bus and he got out his wheel chair and sat in the seta and just keeps saying to let him off at 24th St. | Advised operator to continue in service to the end of the line and if the ada passenger doesn't exit the bus at the end of the line or if he becomes disruptive, contact OCC and we'll send the proper help. | Operator continued in service. Operator didn't contact OCC. |
| LST - Lost or Found Item | 1591268 | 8/1/2023 13:53 | Indian School Rd & 19th Av, Phoenix, AZ 85015, USA | 5607 | [redacted] | WEST | | | | Operator reports he found a gray back back with a green handle. | #NAME? | #NAME? |
| OTH - Incidents Other | 1591379 | 8/1/2023 15:38 | 83rd Av & Indian School Rd, Phoenix, AZ 85037, USA | 5625 | [redacted] | SOUTH | [redacted] | | | Operator request assist with helping a passenger get her phone out of a wheel well. | I notified Sup[redacted] he was far out then I notified Sup [redacted] who was at 83rd Ave & McDowell. Supervisor notified maintenance and service truck went out to assist with the phone. | The phone was retrieved and operator returned to service. Service interruption (retrieving a phone from wheel well) |
| LST - Lost or Found Item | 1591458 | 8/1/2023 16:37 | Thomas Rd & 19th Av, Phoenix, AZ 85015, USA | 5200 | [redacted] | WEST | | | | Operator reported that a gold key ring with keys was left on the bus. | Advised operator to hold onto the keys, if no one claims them than turn them into dispatch when he returns to the yard. | Operator continued in service, passenger didn't claim the keys. Operator turning them into dispatch. |
| DISP - Disruptive Passenger | 1591532 | 8/1/2023 18:09 | Thomas Rd & 23rd Av, Phoenix, AZ 85015, USA | 5188 | [redacted] | WEST | | | | Operator reported he needed police assistance. Operator reported that the guy got off the bus. | Advised operator to tag the camera and create an IR when he returns to the yard. | Operator continuing in service, the camera is tagged, and he will create an IR when he returns the yard. |
| SLP - Sleeper | 1591557 | 8/1/2023 18:45 | Van Buren St & 75th Av, Phoenix, AZ 85043, USA | 8110 | [redacted] | WEST | | | | Operator reports he has a passenger that will not get up he is sleeping on the floor. He asked him if he is ok and he looked at him but he is not talking. The operator is requesting a supervisor to help. | I advised we do not send a supervisor to help but I will notify the fire department. | Fire dept was notified and assist with the passenger. The operator did not call back he just returned to service. No missed service. |
| PAS - Incident involving a passenger | 1591980 | 8/2/2023 10:22 | Van Buren St & 7th Av, Phoenix, AZ 85007, USA | 5647 | [redacted] | Unknown | | 0 | 0 | Customer service reports @0918hrs a passenger on the bus called and reports a male passenger touching himself. | Contacted the operator and advised him to tag the camera, secure his bus and walk the bus to ensure the safety of the passenger and explained the incident reported. Contacted 911 @0921hrs and report the incident on the bus. Operator reports he sees no such thing and will keep an eye on passengers. | Contacted 911 @0925hrs and cancelled the call for officers. No Service Lost. |
| MED - Passenger/Operator Needs Med Attention | 1591990 | 8/2/2023 10:31 | McDowell Rd & 107th Av, Avondale, AZ 85392, USA | 8128 | [redacted] | Unknown | [redacted] | | | Operator reports passenger boarded bus and immediately passed out. | | Called 911 for paramedics. Supervisor [redacted] responding. Bus out of service EB at 107th Ave & McDowell Rd at 09:23. Operator reports paramedics treated and released passenger and also released bus. Operator to go discharge only to Central Ave & McDowell Rd at 10:20. Notified Supervisor [redacted] |
| BIK - Bike left on bus | 1592007 | 8/2/2023 10:54 | Thomas Rd & Hayden Rd, Scottsdale, AZ 85251, USA | 8112 | [redacted] | Unknown | | | | Orange colored La Hoya bike with a black seat left on rack. | | |
| SDOB - Smoking drugs on bus | 1592104 | 8/2/2023 12:45 | Van Buren St & 59th Av, Phoenix, AZ 85043, USA | 5647 | [redacted] | EAST | | | | Operator stated had passenger doing drugs but they got off the bus | | |
| OTH - Incidents Other | 1592130 | 8/2/2023 13:09 | McDowell Rd & Central, Phoenix, AZ 85004, USA | 5035 | [redacted] | WEST | | 0 | 0 | Operator stated has a passenger with a broken hip in a lot of pain and on crutches needs to go to st Joseph . Called paramedics they will respond. passenger not injured on bus was able to get off bus. | Operator waiting for paramedics to arrive | Paramedics arrived operator in Rt. no missed service |
| LST - Lost or Found Item | 1592282 | 8/2/2023 15:26 | Thomas Rd & 24th Dr, Phoenix, AZ 85009, USA | 8108 | [redacted] | EAST | | 0 | 0 | Aug 2, 13:09PM [redacted] please check, blk 2063 a red Iphone left on bus, thanks Aug 2, 14:10PM [redacted] okay one moment Aug 2, 14:25PM [redacted] hey havent responded to me | Aug 2, 13:09PM [redacted] please check, blk 2063 a red Iphone left on bus, thanks Aug 2, 14:10PM [redacted] okay one moment Aug 2, 14:25PM [redacted] they havent responded to me | Aug 2, 13:09PM [redacted] please check, blk 2063 a red Iphone left on bus, thanks Aug 2, 14:10PM [redacted] okay one moment Aug 2, 14:25PM [redacted] they havent responded to me |
| OTH - Incidents Other | 1592514 | 8/2/2023 19:23 | 51st Av & Baseline Rd, Phoenix, AZ 85339, USA | 5604 | [redacted] | NORTH | | | | Service declined to male passenger with poop and blood on his clothes. | | Service denied. |
| DISP - Disruptive Passenger | 1592655 | 8/2/2023 23:26 | 83rd Av & Camelback Rd, Glendale, AZ 85303, USA | 5190 | [redacted] | SOUTH | | 0 | 0 | Op. reports the male passenger made fun of him. | | Op. reports the male passenger exited the bus after he saw the operator making a call. Service continued |
| FAL - Passenger Fall NOT requiring Medical | 1592764 | 8/3/2023 7:07 | 51ST Ave & Olive Ave, Glendale, AZ 85302, USA | 5018 | [redacted] | NORTH | [redacted] | | | Operator reports a passenger fell on the bus and refused medical attention. | Contacted Sup[redacted] @0606hrs and was advised since the operator left the scene have her tag the camera and complete an IR upon returning to the yard. | Operator was advised to continue in service and complete an IR upon returning to the west garage. |
| LST - Lost or Found Item | 1592941 | 8/3/2023 10:56 | 51st Av & Buckeye Rd, Phoenix, AZ 85043, USA | 5241 | [redacted] | NORTH | | | | Aug 3, 09:53AM [redacted]: please check R: 59 D: S B: 2060 pink bag/purse with keys inside was left on bus, thanks | | Advised operator if a person comes to claim the item fill out a courtesy card and tag the camera. If the item is not claimed when finished with route turn item into dispatch. |
| BUS - Incident involving a bus | 1592956 | 8/3/2023 11:09 | 59th Av & Kings Av, Glendale, AZ 85306, USA | 5043 | [redacted] | SOUTH | [redacted] | | | Operator reported a bicyclist rear end the bus, 911 was called and transit Supervisor S Satkic responded, radio helper was requested to dispatch [redacted] Service interruption. | Advised to tag camera and write an IR | Supervisor S[redacted] esponded 1023 hrs, Operator reported PD Para-medic and Supervisor are on scene. Glendale PD requested Transit PD to review the video, [redacted] was dispatch. Dispatch [redacted] in bus 5615 as radio helper. Operator was sent to reroute from 59th Ave & Buckeye NB. 1136 hrs. Supervisor reported individual got mad because bus was pulling out of the bus stop and throw the bike to the bus, bike bounced back and hit him, he claimed bus ran over him. para medic checked him and determined he is OK bus he wont to be transported, ambulance transported him to the hospital, do not know hospital name. PD released the bus after reviewing the video. Supervisor following bus back to the yard. |
| BIK - Bike left on bus | 1593132 | 8/3/2023 13:33 | Buckeye Rd & Sky Harbor Cir, Phoenix, AZ 85034, USA | 5626 | [redacted] | EAST | | 0 | 0 | Customer service reported a grey BMX bike was left on the bus, owner wants it brought to lost & found if it is still on the bus. | | Operator reported a bike was left on the bus, advised to bring it to lost & found at the end of their last trip. |
| LST - Lost or Found Item | 1593175 | 8/3/2023 14:13 | 59th Ave & McDowell Rd, Phoenix, AZ 85035, USA | 8115 | [redacted] | WEST | | 0 | 0 | Aug 3, 13:10PM [redacted]: Can you please check Block: 2084/2072 set of keys with two keys and two blue bracelets sitting towards middle of bus Aug 3, 13:10PM [redacted] sure one moment Aug 3, 13:11PM [redacted] per the operator ton bus 8115 he has the keys Aug 3, 13:11PM [redacted] that was block 2084 Aug 3, 13:11PM [redacted] Thank you Aug 3, 13:12PM [redacted] welcome | Aug 3, 13:10PM [redacted] Can you please check Block: 2084/2072 set of keys with two keys and two blue bracelets sitting towards middle of bus Aug 3, 13:10PM [redacted] sure one moment Aug 3, 13:11PM [redacted] per the operator ton bus 8115 he has the keys Aug 3, 13:11PM [redacted] that was block 2084 Aug 3, 13:11PM [redacted] thank you Aug 3, 13:12PM [redacted] welcome | Aug 3, 13:10PM [redacted] Can you please check Block: 2084/2072 set of keys with two keys and two blue bracelets sitting towards middle of bus Aug 3, 13:10PM [redacted] sure one moment Aug 3, 13:11PM [redacted] per the operator ton bus 8115 he has the keys Aug 3, 13:11PM [redacted] that was block 2084 Aug 3, 13:11PM [redacted] thank you Aug 3, 13:12PM [redacted] welcome |
| LST - Lost or Found Item | 1593296 | 8/3/2023 15:35 | 181 N Westridge Mall Cir, Phoenix, AZ 85033, USA | 8129 | [redacted] | EAST | | 0 | 0 | [redacted] n dispatch reported the previous operator forgot his cell phone on the bus and wants the driver to return it into dispatch tonight when he returns to the yard. | Advised operator if she finds the phone to return it to dispatch when she returns to the yard. | Operator found the phone and will turn it into dispatch tonight. |
| DISP - Disruptive Passenger | 1593313 | 8/3/2023 15:49 | 83rd Av & Thunderbird Rd, Peoria, AZ 85381, USA | 5176 | [redacted] | SOUTH | | | | operator reported she let a ADA passenger on the bus and they started to complain about not having enough room to get on, stated the passenger started to burse her out | ADvised operator if she doesnt want the passenger on the bus to have her get off or OCC will reach out to PD | Operator stated the passenger got off the bus and did not need PD, advised tag camera and document in DVIR |
| NPS - Incident NON Passenger | 1593659 | 8/3/2023 21:12 | Van Buren St & 19th Av, Phoenix, AZ 85009, USA | 5175 | [redacted] | WEST | | | | Operator reported a white male at the bus stop wearing a purple shirt requested he call 911 stated he thinks he's having a heat stroke | | Call 911 advised they have paramedics already in route |
| DISP - Disruptive Passenger | 1593837 | 8/4/2023 6:34 | 51st Av & Broadway Rd South, Phoenix, AZ 85041, USA | 5631 | [redacted] | NORTH | | | | Operator asked for police to remove passenger that is refusing to exit bus and is being verbally abusive. | Operator to tag camera and complete an incident report. | Called 911 for PHX police to assist. Operator reports passenger removed by police. Bus continuing in service. |
| ILL - Operator ILL / Injured | 1594350 | 8/4/2023 15:06 | Van Buren St & 11th St, Phoenix, AZ 85006, USA | 5618 | [redacted] | WEST | | | | Operator reported that he is no feeling well and has been throwing up in the trash bin. Operator reported that he spoke with dispatch already and he is ok with continuing to 83rd Ave & Van Buren but wants to be relieved at that point. | Advised operator does he need medical attention and that dispatch would be notified. | Operator continued to 83rd Ave & Van Buren St. [redacted] n dispatch notified. Operator A[redacted] ver at the trio at 83rd Ave & Van Buren at 14:58hrs. |
| MED - Passenger/Operator Needs Med Attention | 1594581 | 8/4/2023 18:23 | 51st Av & Buckeye Rd, Phoenix, AZ 85043, USA | 5182 | [redacted] | SOUTH | | | | Operator reporting a woman passed out on the bus need emergency | Notified Paramedic who is in route and advised to call if any changes | Operator advised that they removed her off the bus |
| CLNB - Sick bus, Spills, Soiled seats, Dirty Bus | 1594592 | 8/4/2023 18:28 | 75th Ave & Camelback Rd, Glendale, AZ 85303, USA | 5647 | [redacted] | NORTH | | | | Operator reported they do not feel well and headed back to the yard. Asked if it was okay to park in the front line. | Inquired if okay to drive back to the yard and she stated yes | No service interruption Bus back in yard |
| DISP - Disruptive Passenger | 1594708 | 8/4/2023 20:19 | Thomas Rd & 45th Av, Phoenix, AZ 85009, USA | 8134 | [redacted] | EAST | | 0 | 0 | Op. request PD for disruptive male passenger. | Camera tagged | Male passenger exited bus. No PD call. Service continued |
| DISP - Disruptive Passenger | 1594732 | 8/4/2023 20:39 | Thomas Rd & Central, Phoenix, AZ 85012, USA | 8134 | [redacted] | EAST | | 0 | 0 | Op. request PD for disruptive male passenger. | Camera tagged | Op. reports the passenger exited the bus. No Police called. Service continued |

| | | | | | | | | | | | | |
|---|---|---|---|---|---|---|---|---|---|---|---|---|
| OTH - Incidents Other | 1594786 | 8/4/2023 21:59 | Thomas Rd & 36th St, Phoenix, AZ 85018, USA | 8134 | [redacted] | WEST | | 0 | 0 | Passenger called in and requested for Supervisor due to Bus 8134 ADA ramp was out of service | Notified Sup [redacted] to tried to meet the passenger on teh RT 16 at Thomas and McKinley (Exit) Provided phone number so that he could call | Spoke with Operator who advised that he was told to keep in service with the ramp not working. Passenger [redacted] |
| MED - Passenger/Operator Needs Med Attention | 1594820 | 8/4/2023 22:59 | Thomas Rd & 67th Av, Phoenix, AZ 85033, USA | 8134 | | WEST | | 0 | 0 | OPerator advosed intoxicated passenger on the bus requesting assistance | Notified Paramedics who arrived and removed the passenger off the bus | Operator continued in service No service interruption |
| SLP - Sleeper | 1594931 | 8/5/2023 8:11 | 49th Av & Thunderbird Rd, Phoenix, AZ 85304, USA | 5037 | | NORTH | | 0 | 0 | Operator reported that there was a female passenger that claimed she was homeless and didn't want to get off the bus because she was tired and needed to sleep. Operator advised she picked the passenger up at the Casino NB. | Operator was going to call back if passenger was refusing to exit the bus. No following calls from operator to OCC about that passenger. | Operator resumed service |
| DISP - Disruptive Passenger | 1594982 | 8/5/2023 10:17 | Thomas Rd & 24th St, Phoenix, AZ 85016, USA | 8140 | | WEST | | | | Operator reported disruptive individual refusing to get off the bus, cursing Operator, while in the phone individual get off the bus. | Advised to tag camera and write an IR | |
| FAR - Fare Dispute | 1595100 | 8/5/2023 13:03 | Thomas Rd & 32nd St, Phoenix, AZ 85018, USA | 5182 | | WEST | | | | Operator requested to disregard there was a disruptive passenger on the bus he stated that he didn't have change and he gave him a ride to the location to get change and then he became unruly and then pulled out a bunch of money and got off the bus | operator advised to continue in route and that it would be documented | |
| LST - Lost or Found Item | 1595379 | 8/5/2023 18:20 | Desert Sky TC, Phoenix, AZ 85035, USA | 5181 | | NORTH | | 0 | 0 | Operator reported they left their backpack on 67th Ave near the Sierra Linda High School at the bus stop. It is black and has a little alien on it | | 5024 was contacted to see if there was a backpack ther but they did not see anything |
| OPA - Operator Assaulted | 1595401 | 8/5/2023 18:59 | 67th Ave & McDowell Rd, Phoenix, AZ 85035, USA | 8127 | | WEST | | 0 | 0 | Operator called and asked why it took so long to answer the phone I explained everyone was on a called. The Operator then states the woman crossed the yellow line because she wanted to get off the bus. And he did not let her off there and she threw water on him. | Advised I will send PD the operator said no he just want to go back to his route because he is late. | No missed service at this time the operator continued in route. I advised him the next he sees her do not pick her up and do an incident report. The operator hung up the phone before I could finish. |
| DISP - Disruptive Passenger | 1595438 | 8/5/2023 20:21 | 59th Ave & McDowell Rd, Phoenix, AZ 85035, USA | 8127 | | WEST | | | | operator reported: Disregard Disruptive passenger left the bus: | advised the operator to tag the camera and fill out an IR at the end of the shift: | issue sovled: |
| LST - Lost or Found Item | 1595442 | 8/5/2023 20:25 | Buckeye Rd & 75th Av, Arizona 85043, USA | 8133 | | WEST | | | | Operator reported: lost Item | texted and advised the operator to secure the Item(s) and turn it in at the end of the day to dispatch or if a person claims the item use a curtesy card a receipt. | |
| FAR - Fare Dispute | 1595587 | 8/6/2023 8:04 | Thomas Rd & 51st Av, Phoenix, AZ 85035, USA | 5027 | | EAST | | | | Operator reported that a passenger was trying to board the bus and get a free ride. Passenger exited the bus before OCC was able to contact operator. | Operator advised to tag cameras and document in IR for coverage. | |
| DISP - Disruptive Passenger | 1595609 | 8/6/2023 9:08 | 1829a W Indian School Rd, Phoenix, AZ 85015, USA | 5604 | | EAST | | | | Operator advised that a woman boarded the bus with no shoes and started arguing with the operator that she could ride like that after being advised of policy | Passenger exited bus before OCC called PD. | Operator resumed service |
| PAS - Incident involving a passenger | 1595715 | 8/6/2023 13:23 | Van Buren St & 19th Av, Phoenix, AZ 85009, USA | 5614 | | WEST | | | | Operator reports he had 2 passengers that had a little attercation they pushed each other and then seperated. | The operator states one did get off the bus. . | The Operator returned to service with no missed service and tagged the camera. |
| STO - Incident at bus stop | 1595722 | 8/6/2023 13:39 | The Phoenix Zoo, Phoenix, AZ 85008, USA | 5018 | | EAST | [redacted] | | | Operator reports he is stuck at the zoo and cannot get out because of there is several PD were in the area blocking. | Advised I will send a supervisor. Supervisor [redacted] was sent to assist the operator with exiting the parking lot. | Supervisor [redacted] called back to state he was not stuck and could have gotten out the entire parking lot was clear. The operator states he did not think he could get out. He had and entire parking lot he could have used. Operator caught up to R/H |
| FAR - Fare Dispute | 1595749 | 8/6/2023 14:32 | McDowell Rd & Pima Rd, Scottsdale, AZ 85257, USA | 8132 | | EAST | | | | Operator reports passenger is having an issuse with paying the fare and will not exit the bus and she wants him off the bus. Black 54-5'5 white Tee 150 lbs late 40's-50's. | Advised I will notify PD. The operator now states the passenger states it is an emergency and he wants paramedics. I notified paramedics for the passenger. | Operator states he wanted paramedics, and he is urinating blood. He was taken to the hospital by paramedics no missed service. |
| CLNB - Sick bus, Spills, Soiled seats, Dirty Bus | 1595784 | 8/6/2023 15:13 | Thomas Rd & 16th St, Phoenix, AZ 85014, USA | 5003 | | WEST | | | | Operator reported that a passenger (child) threw up all over the bus. | Advised operator to tag the camera and return the bus back to the yard. | Operator returning the bus back to the yard. Staging bus 5621 will fill for the operator, starting at 51st Ave & Thomas Rd at 14:34hrs. [redacted] n dispatch notified. |
| LST - Lost or Found Item | 1595804 | 8/6/2023 15:46 | 49th Av & Thunderbird Rd, Phoenix, AZ 85304, USA | 5011 | | NORTH | | | | Operator reported that a brown bag was left on the bus. | Advised operator to hold onto the bag, if a passenger doesn't claim in then return it back to dispatch when he returns to the yard. | Operator holding on to the bag and will turn it into dispatch. |
| MED - Passenger/Operator Needs Med Attention | 1595950 | 8/6/2023 19:06 | Indian School Rd & 30th St, Phoenix, AZ 85016, USA | 5004 | | WEST | | | | Operator reported passenger requesting for medical | Notified Paramedics who is in route Inquired if passenger is breathing or is there any blood noticable. She advised No. | Back in service 1810hrs No service interruption |
| OTH - Incidents Other | 1595976 | 8/6/2023 20:09 | 51st Av & Southern Av, Phoenix, AZ 85339, USA | 5620 | | SOUTH | | | | OPerator reported passenger had a spa card that was expired and farebox advised to call occ | Advised operator to give card back and let passenger know its expired and provide fare cost | Operator was able to continue in service. |
| SLP - Sleeper | 1595997 | 8/6/2023 21:33 | Indian School Rd & 107th Av, Phoenix, AZ 85037, USA | 5179 | | WEST | | | | OPerator reported that she had non responsive passenger but she shook him and he woke up | | No service interruption |
| BIK - Bike left on bus | 1596032 | 8/7/2023 0:50 | McDowell Rd & 52nd St, Phoenix, AZ 85008, USA | 8135 | | EAST | | | | Bike left on bus | advised will see if a supervisor is available and if not met in route bring bike into dispatch | Operator continued in service |
| FAL - Passenger Fall NOT requiring Medical | 1596240 | 8/7/2023 9:47 | 4040 N 55th Ave, Phoenix, AZ 85031, USA | 5007 | | EAST | | | | Operator stated that a passenger fell off the seat but said they were ok and did not need medical attention. | Called Sup @ 847 - Advised that the passenger fell and was not hurt - Advised to have the operator tag the camera and do an IR when they get back to the yard. | Operator continued in service. No Service lost. |
| DISP - Disruptive Passenger | 1596395 | 8/7/2023 12:31 | Buckeye Rd & 56th Av, Phoenix, AZ 85043, USA | 5053 | | Unknown | | | | Operator stated that there is a disruptive passenger. | White female 5-5 165lbs Operator stated no weapons. Contacted pd informed them about disruptive passenger on operator's bus. Called west dispatch no one answered. Pd called stating what bus number it was, advised pd passenger got off and the bus number is 5053 | Advised operator to tag camera and document on zonar. |
| PAS - Incident involving a passenger | 1596602 | 8/7/2023 15:07 | Van Buren St & 7680 West, Phoenix, AZ 85043, USA | 5048 | | Unknown | | 0 | 0 | Operator reported they have a passenger with a scooter. Operator told them is has to be foldable to ride. Passenger got mad and said they want to speak to a supervisor. | Advised it has to be foldable or not blocking the walkway | Operator reported the passenger got off the bus |
| LST - Lost or Found Item | 1596769 | 8/7/2023 17:25 | 2700 W Thomas Rd, Phoenix, AZ 85017, USA | 5023 | | EAST | | | | Operator stated that there is a clear case wallet with money in it that was left. | | advised operator bring the wallet to dispatch at the end of the day. |
| DISP - Disruptive Passenger | 1596770 | 8/7/2023 17:30 | McDowell Rd & 10th St, Phoenix, AZ 85006, USA | 5200 | | WEST | [redacted] | | | Operator reported a passenger got on and was not wearing shoes, operator told them they have to get off the bus, passenger refused. While on the phone with OCC the passenger hit the door, broke the glass and left. Passenger is a Black male about 60 to 65 years old, wearing a black shirt, caches and is skinny. | Advised to stand down and wait for PD and a Supervisor. [redacted] n dispatch was notified. | PD cleared the bus and supervisor is following the bus back to the yard, operator missed their last trip. |
| CLNB - Sick bus, Spills, Soiled seats, Dirty Bus | 1596823 | 8/7/2023 18:34 | Indian School Rd & 32nd St, Phoenix, AZ 85018, USA | 5011 | | EAST | | | | operator stated that passenger requesting medical attention. Black male 6-2 160 pounds | Contacted medical about operator's passenger not feeling well and needs medical attention. Contacted dispatch [redacted] dvised her about passenger bio bus. Contacted maintenance informed them that operator has bio on bus. Advised operator to pull the bus in the yard and tag camera and write an incident report when the get to the yard. | No Missed service. |
| BUS - Incident involving a bus | 1596885 | 8/7/2023 21:14 | Buckeye Rd & 27th Av, Phoenix, AZ 85009, USA | 5026 | | WEST | [redacted] | 0 | 0 | Incident Involving Bus - Operator over a rim in the road. Operator report he was able to pull the rim out. Operator report it happened at 51st Ave & Buckeye. Operator had already left the area. | Operator will continue on route. | Supervisor [redacted] eport. Maint. notified also. Maint stated theyy will take a look at it when the bus pull-in. |
| OTH - Incidents Other | 1597053 | 8/8/2023 6:44 | 7775 W Roosevelt St, Phoenix, AZ 85043, USA | 5620 | | Unknown | [redacted] | | | Operator reports opening a window to check something and the window cracked. | | Supervisor [redacted] to investigate. Notified West Dispatch. No service missed. |
| CLNB - Sick bus, Spills, Soiled seats, Dirty Bus | 1597073 | 8/8/2023 7:08 | 15582 W McDowell Rd, Goodyear, AZ 85395, USA | 5049 | | WEST | | 22 | 0 | Operator reports there is a biohazard on the bus. | Contacted [redacted] with west dispatch @0608hrs and informed her of the biohazard on the bus. Contacted [redacted] with west maintenance @0611hrs and informed him of the buses return. Operator returned to west garage @0630hrs and was given the number of the bus per [redacted] n dispatch. | Bus change was made in the yard. The operator was advised to pick-up service at 99th Ave & McDowell Rd EB @0705hrs. Service Interruption. |
| MED - Passenger/Operator Needs Med Attention | 1597184 | 8/8/2023 9:28 | McDowell Rd & 24th St, Phoenix, AZ 85008, USA | 5032 | | EAST | | | | Operator requested paramedics for a passenger that is unresponsive and has shallow breathing. | | Called 911 for paramedics. Operator reports paramedics on scene and will assess the passenger off the bus. Operator will continue in service. |
| OTH - Incidents Other | 1597324 | 8/8/2023 13:03 | Thomas Rd & 7th St, Phoenix, AZ 85012, USA | 5022 | | WEST | | | | Operator reports tree branch down at 12th and 11th Streets. | Advised we will call some one out. | No missed service. |
| DISP - Disruptive Passenger | 1597330 | 8/8/2023 13:13 | Indian School Rd & 107th Av, Phoenix, AZ 85037, USA | 8126 | | WEST | | | | Operator reported a female passenger refused to get off the bus, but then got off | | Sent message to operator to tag camera |
| DISP - Disruptive Passenger | 1597343 | 8/8/2023 13:28 | McDowell Rd & 79th Av, Phoenix, AZ 85037, USA | 8105 | | WEST | | | | Operator stated he exited off the bus | | Operator to continue in Route. |
| OTH - Incidents Other | 1597400 | 8/8/2023 14:37 | Thomas Rd & 14th St, Phoenix, AZ 85014, USA | 5035 | | WEST | | | | Operator stated tree hanging low at 12th st /7th st going WB. | | Confirmed with Rd Sup Jerry called it in for trees |

| | | | | | | | | | | | | |
|---|---|---|---|---|---|---|---|---|---|---|---|---|
| LST - Lost or Found Item | 1597401 | 8/8/2023 14:40 | 75th Av & Lower Buckeye Rd, Phoenix, AZ 85043, USA | 5009 | [redacted] | | | | | cell phone left at yard wallet case black phone samsung black case. Notified Rebecca she will check | | Supervisor Christian to meet operator in route with phone |
| LST - Lost or Found Item | 1597601 | 8/8/2023 17:42 | 2155 South 75th Avenue, Phoenix, AZ 85043, USA | 5037 | | SOUTH | | 0 | 0 | Aug 8, 16:38PM [redacted] Please check for a Samsung phone on block 2020. Passenger was sitting near the front. Aug 8, 16:39PM [redacted] checking | Aug 8, 16:41PM [redacted] Operator B 2020 does have the Samsung phone Aug 8, 16:42PM [redacted] thank you. | Aug 8, 16:41PM [redacted] Operator B 2020 does have the Samsung phone Aug 8, 16:42PM [redacted] hank you. |
| LST - Lost or Found Item | 1597675 | 8/8/2023 19:33 | 75th Av & McDowell Rd, Phoenix, AZ 85035, USA | 5183 | | SOUTH | | | | operator reported: debit card was found and he will secure: | advised the operator to secure the item(s) and turn it in at the end of the day to dispatch or if a person claims the item use a curtesy card a receipt | |
| LST - Lost or Found Item | 1597688 | 8/8/2023 19:47 | 8798 E McDowell Rd, Scottsdale, AZ 85257, USA | 5174 | | WEST | | | | Operator reported passenger left laptop on the bus | | Advised if customer doesn't pick it up to turn into lost and found |
| DISP - Disruptive Passenger | 1597789 | 8/8/2023 23:47 | Van Buren St & 51st Av, Phoenix, AZ 85043, USA | 8102 | | EAST | | | | Operator reported: A disruptive passenger/threating behavior operator reported: to disregard passenger left the bus: | advised the operator to tag the camera and fill out an IR at the end of the shift: | issue solve: |
| OTH - Incidents Other | 1598116 | 8/9/2023 11:06 | Van Buren St & 31st Av, Phoenix, AZ 85009, USA | 8122 | | EAST | [redacted] | 0 | 0 | Driver called said that someone broken the window and she is at 31st ave and Van Buren. She said no passenger was on the bus. | Advised the driver I will send a supervisor to her bus to stand down. Called [redacted] to go to the bus and check out the damage. Called the west dispatch talked to [redacted] and she said she will call back. Bus 8114 called 1036 advised the driver to pick up the route at Phoenix Zoo. [redacted] called at 1052 said their heading back to the yard. | Driver went into service at the Zoo at 1110 |
| INX - Intoxicated Passenger | 1598117 | 8/9/2023 11:09 | Indian School Rd & Central Av, Phoenix, AZ 85012, USA | 5194 | | EAST | | | | Driver called said the is a drunk man on the bus . Cane we call the police to remove him off the bus. | Advised the driver i will call the police to come and remove the passenger off the bus and once he was moved off the bus to please send in a back in service | Driver called at 1018 said the police remove the passenger off the bus. |
| INX - Intoxicated Passenger | 1598170 | 8/9/2023 12:21 | 83rd Av & Glendale Av, Glendale, AZ 85305, USA | 5626 | | SOUTH | | | | Operator reports hispanic male 5'7 gray shirt black backpack 40's is being disruptive and he needs PD to remove them now. | Glendale PD was notified. | As soon as PD answered the passenger exited the bus. |
| LST - Lost or Found Item | 1598326 | 8/9/2023 14:32 | McDowell Rd & 46th St, Phoenix, AZ 85008, USA | 8123 | | WEST | | | | Operator reported that someone left their keys on the bus with a Steelers logo. | Advised operator to hold onto the key chain and turn it into dispatch when he gets back to the yard. | Operator continued in service and will return the keys into dispatch. |
| FAR - Fare Dispute | 1598347 | 8/9/2023 14:59 | 2806 W Van Buren St, Phoenix, AZ 85009, USA | 5031 | | WEST | | 0 | 0 | Customer service called an states the operator confiscated a pass from a passenger with an expired date. | Advised operator to give the pass to the passenger. | Operator gave the passenger the pass. Per customer service he wants to take it back to get his money back. |
| MED - Passenger/Operator Needs Med Attention | 1598489 | 8/9/2023 16:34 | 4350 W Lower Buckeye Rd, Phoenix, AZ 85043, USA | 5613 | | Unknown | [redacted] | 0 | 0 | Operator reported that a passenger is requesting medical attention he feels like he is having a heart attack. | Advised operator to tag the camera, don't allow the passengers to touch the passenger, open the back door for paramedics. | Paramedics responded and the operator reported that they said the passenger was ok. The operator is clear to continue in service, the camera is tagged, and he will create an IR when he returns to the yard. supervisor [redacted] notified and reported to have the operator create an IR. |
| SLP - Sleeper | 1598684 | 8/9/2023 19:57 | 1931 W Indian School Rd, Phoenix, AZ 85015, USA | 5186 | | EAST | | 0 | 0 | Operator reported a sleeper was on his bus | 10-4 tag camera | Operator reported he got up |
| CLNB - Sick bus, Spills, Soiled seats, Dirty Bus | 1598691 | 8/9/2023 20:04 | McDowell Rd & Central, Phoenix, AZ 85004, USA | 8133 | | WEST | [redacted] | | | Operator reported passenger smelled bad , and a passenger had throw up on him and on the seat | 10-4 hold location wait for road sup | Notified Dispatch RH Bus 8103 op. [redacted] sent to 83rd Ave & McDowell Notified Road Sup [redacted] stated there was no bio on the bus Sent op back on RT 99th ave & McDowell |
| SLP - Sleeper | 1598722 | 8/9/2023 20:36 | McDowell Rd & Pima Rd, Scottsdale, AZ 85257, USA | 8132 | | EAST | | | | Operator reported he had a sleeper on his bus was requesting for passenger to be removed | | Notified 911 Medical removed passenger |
| CLNB - Sick bus, Spills, Soiled seats, Dirty Bus | 1598732 | 8/9/2023 20:45 | 8000 E Van Buren St, Phoenix, AZ 85008, USA | 5022 | | EAST | | | | Operator reported Bio on Bus No missed Service | Hold Location | Notified Road Sup [redacted] Bio on Bus Op. dead heading back to yard Notified dispatch use RH M. Dionisos Bus 5197 |
| STO - Incident at bus stop | 1598740 | 8/9/2023 21:15 | 3310 S 66th Ln, Phoenix, AZ 85043, USA | 5270 | | | | 0 | 0 | OPerator reported a drunk man was laying half on the street and sidewalk op was not able to get bay him | | Notified PD - removed person from road Op. was able to resume RT |
| DISP - Disruptive Passenger | 1598769 | 8/9/2023 22:14 | 67th Av & Grant St, Phoenix, AZ 85043, USA | 5027 | | NORTH | [redacted] | | | Operator reported two passengers where yelling at her spiting on her. Service Interruption | Hold location wait for PD and Road Sup | Notified PD Notified Road Sup [redacted] eported op. stated the guy was in the middle of the road not allowing the bus op. to move closer to the curve. So he could take his bike off the rack. Road sup and op. are heading back to yard RH 5191 Sent Op. L Gracia 67th ave & Camelback NB |
| INX - Intoxicated Passenger | 1598778 | 8/9/2023 22:33 | Thomas Rd & 7th St, Phoenix, AZ 85012, USA | 8110 | | WEST | | | | Operator reported there was a drunk male white gray shirt blue and a walker. Op. was request PD to remove person | 10-4 advise operator to open service door and have no contact | Notified PD Operator stated male got off the bus i asked op. if she still needed PD She stated no and she was going to resume RT |
| DISP - Disruptive Passenger | 1598795 | 8/9/2023 23:00 | McDowell Rd & 47th Av, Phoenix, AZ 85035, USA | 8105 | | WEST | | | | Operator reported he had a disruptive passenger on the bus. Mexican 5'7 white Shirt Blue jeans | 10-4 tag camera open service door and have no contact | Notified PD - removed passenger OP. resume RT |
| OTH - Incidents Other | 1598862 | 8/10/2023 5:29 | Thomas Rd & 7th St, Phoenix, AZ 85006, USA | 8141 | | EAST | | | | Operator reports a male person laying in the middle of the money lane. | Operator was advised to tag the camera and continue in service. Contacted 911 @0427hrs and was informed PD is in route to location. | Operator continued in service with No Service Lost. |
| NPS - Incident NON Passenger | 1599321 | 8/10/2023 14:07 | 51st Av & Van Buren St, Phoenix, AZ 85043, USA | 5242 | | SOUTH | [redacted] | | | Operator stated that her passenger side mirror is Cracked and would like a road supervisor meet her in route due to her full bus. Contacted road supervisor [redacted] he stated that he's done for the day but the pervious operator is doing a incident report at the yard and he spoke with safety. Advised operator that it has been notified by safety and a road supervisor [redacted] at the yard. | Dispatch Called back stating safty manager called saying that can we get a road supervisor on route. Contacted road supervisor [redacted] To Head over to operators location to check out the window. Dispatch [redacted] stated that operator sent over a picture and stated that they will need to have a bus change. Advised dispatch that im using another holding bus for another bus that needs one. [redacted] from dispatch will call back for a new bus for the operator. [redacted] called back stating 5186 Will be the operators new bus change that will be out at a location. Sent via message Please HOLD AT 51AVE & VANBUREN BUS CHANGE WILL BE 5186! | Bus change complete no missed service. |
| BIK - Bike left on bus | 1599376 | 8/10/2023 14:58 | 1511 N Pima Rd, Scottsdale, AZ 85257, USA | 8126 | | | | | | Operator stated that a passenger left a new mongoose bike on his bus. | | advised operator that the passenger can come back and pick up his bike Document on dvir. |
| ILL - Operator ILL / Injured | 1599460 | 8/10/2023 16:06 | 3861 W Indian School Rd, Phoenix, AZ 85019, USA | 5630 | | EAST | | 0 | 0 | Operator stated is there anyone can relieve him due to his daughter. | Contacted dispatch [redacted] advised her that operator requesting relief due to family emergency. [redacted] will call back with relief [redacted] stated that [redacted] will be in car 69 And will intercept them in route. | No Missed service. |
| PAS - Incident involving a passenger | 1599495 | 8/10/2023 16:31 | 59 Av & Beardsley Rd, 1425 N Central Ave, Avondale, AZ 85323, USA | 5011 | | SOUTH | | | | Operator reported a passenger and her 2 kids are sleeping on the bus, when passenger finally woke up stated she needs to get off at 59th and Bell | Advised to continue in service and by the end of the trip if passenger hasn't gotten off to give OCC a call will call PD/ Paramedics | Passenger got off at 59th and Peoria |
| BUS - Incident involving a bus | 1599546 | 8/10/2023 17:07 | | 5631 | | EAST | | 10 | 1 | duplicate form | | |
| DISP - Disruptive Passenger | 1599554 | 8/10/2023 17:15 | McDowell Rd & 44th St, Phoenix, AZ 85008, USA | 5001 | | WEST | | | | Operator reported a passenger on the bus did not pay fare and is arguing with her; doesn't feel safe on the bus | Advised will notified PD | PD removed passenger from the bus Tag camera write IR |
| DISP - Disruptive Passenger | 1599660 | 8/10/2023 19:20 | 3000 N 93rd Ave, Phoenix, AZ 85037, USA | 8116 | | | | | | OPerator reported a passenger got on the bus with 2 big green bags and started dumping his trash into the bus trash can. Also advised that he was being rude and asked if she could refuse service | Advised he she feels unsafe and uncomfortable then she advise the next bus will be arriving shortly | Operator will tag camera as this has been documented. |
| SLP - Sleeper | 1599734 | 8/10/2023 20:32 | 13 W McDowell Rd, Phoenix, AZ 85035, USA | 5028 | | EAST | | | | Operator reported a passenger sleeping on the bus, every time he wakes him he days he fine, doesnt know if their intoxicated or not | | Advised operator to tag camera if they have any other problems with operator to call OCC back will have passenger removed, Operator stated he is passing a fire station may have passenger exit there |
| LST - Lost or Found Item | 1599803 | 8/10/2023 22:02 | 67th Av & Camelback Rd, Phoenix, AZ 85033, USA | 5005 | | SOUTH | | | | Operator reported a passenger loss a black wallet on the RT 75 bus | Called a few buses in the area and no wallet found. Advised to call lost and found. | OPerator provided the phone number. |
| CLNB - Sick bus, Spills, Soiled seats, Dirty Bus | 1599813 | 8/10/2023 22:24 | Thomas Rd & 35th Av, Phoenix, AZ 85017, USA | 8116 | | WEST | | 0 | 1 | Operator reported that a passenger got snot on the floor of the bus | Advised to take the bus back to get cleaned Notified Dispatch of the missed service and RH in bus 5023 | Original Operator relieved the RH at Desert Sky TC @2209hrs in new bus 5023 |
| BIK - Bike left on bus | 1599887 | 8/11/2023 6:01 | 51st Av & Baseline Rd, Phoenix, AZ 85339, USA | 5610 | | SOUTH | | | | Operator stated that they didn't notice the passenger get on the bus and thought someone left it. Please ignore. | | |
| DISP - Disruptive Passenger | 1599947 | 8/11/2023 7:26 | 6981 N 83rd Ave, Glendale, AZ 85303, USA | 5189 | | SOUTH | | | | Operator called by phone @620 to advise that a passenger was arguing with her over a McDonalds cup. Operator was trying to let passenger know the policy and was going to let her keep the unapproved cup if she had a bag to put it in, but the passenger argued "the other drivers let me/ I've been catching the bus for 3 weeks and nobody said anything" | Operator started requesting police. While giving OCC a description, the passenger said she will wait for police then got off the bus. Operator advised to tag the cameras and complete an IR, clear headsign from call 911 at the next stop. | Operator resumed service |

| | | | | | | | | | | | | |
|---|---|---|---|---|---|---|---|---|---|---|---|---|
| NPS - Incident NON Passenger | 1599952 | 8/11/2023 7:29 | 3544 E Thomas Rd, Phoenix, AZ 85018, USA | 5042 | [redacted] | EAST | | | | Operator stated that a non passenger is blocking the road to where the driver is having a hard time getting around them. | Advised that will call PD but if they are able to get around the person safely to do so and let OCC know. - Before chance to call PD Operator was able to get around the person and continue in service. - PD was not called. | Operator continued in service, no service lost. |
| DISP - Disruptive Passenger | 1600040 | 8/11/2023 9:14 | 2732 W Thomas Rd, Phoenix, AZ 85017, USA | 5025 | | WEST | | | | Driver called said a passenger is threating her and she want him off the bus. Can we call the police . | Advised the driver I will call the police to remove the passenger off the bus. Once the police remove the passenger off the bus send in a back in service | Driver went in a back in service at 828 |
| LST - Lost or Found Item | 1600052 | 8/11/2023 9:32 | 44th St & Osborn Rd, Phoenix, AZ 85018, USA | 5627 | | | | | | Driver called said that a bike was left on his bus, | | Advised the driver to give the passenger a witness statement if they return for their item. If not the please turn in at the end of the shift. |
| DISP - Disruptive Passenger | 1600212 | 8/11/2023 13:14 | Buckeye Rd & 7th St, Phoenix, AZ 85004, USA | 5022 | | EAST | | | | Operator stated that a passenger got on the bus and started assaulting another passenger. | Called PD @ 1215 - Advised that the passenger is on the bus. | Operator was released from PD and continued in service, no service lost, |
| DISP - Disruptive Passenger | 1600222 | 8/11/2023 13:19 | Indian School Rd & 44th St, Phoenix, AZ 85018, USA | 5006 | | WEST | | | | Operator stated that they have a passenger that got on the bus and did not pay fair and then sat down and stated that they wont leave unless PD is called. - Operator stated that they do not want PD at this time and wanted to try and wait it out as if PD was called and if they do need them will call back, | Advised to keep the doors open and treat it like as if PD was already called. - Operator did not request PD and went back into service. | Operator continued in service, no service lost. |
| LST - Lost or Found Item | 1600278 | 8/11/2023 14:00 | 8440 E Indian School Rd, Scottsdale, AZ 85251, USA | 5017 | | WEST | | | | [redacted]rom customer service requested the bus be called to se if a brown wallet was found on the bus | Advised operator to check the back of the bus for a wallet | Operator reported they did not see a wallet on the bus, operator remembers seeing a woman bending down to pick something up and believes they took the wallet. |
| LST - Lost or Found Item | 1600323 | 8/11/2023 14:33 | Pima Park, Scottsdale, AZ 85251, USA | 5187 | | EAST | | | | Operator reported that a passenger left their headphones on the bus, it's missing an earbud. | Advised operator to hold onto the earphones, if no one claims them, return them into dispatch tonight when he returns. | |
| PAS - Incident involving a passenger | 1600383 | 8/11/2023 15:23 | Thomas Rd & 28th St, Phoenix, AZ 85016, USA | 8112 | | WEST | | | | Operator reported they had a passenger who had a reduced fare, asked them for their ID. Woman thought she was being removed from the bus and said she is going to report the operator. Operator was just following policy. | Advised to tag the camera | |
| CLNB - Sick bus, Spills, Soiled seats, Dirty Bus | 1600419 | 8/11/2023 15:51 | 3207 N 55th Ave, Phoenix, AZ 85031, USA | 5057 | | WEST | [redacted] | | | Operator reported that a passenger was asleep on the bus and drooled on the floor. It's like a pencil amount. Operator reported he is not moving the bus. Operator reported that the saliva | Advised operator that a supervisor will meet him. | Supervisor [redacted] reported he responded to the bus and most of it was already dried up, but he was able to wipe it off. Operator DH to 44th St & Thomas Rd at 16:01hrs. |
| CLNB - Sick bus, Spills, Soiled seats, Dirty Bus | 1600431 | 8/11/2023 15:57 | The Phoenix Zoo, Phoenix, AZ 85008, USA | 8131 | | EAST | | | | Operator reported that there is throw up on the seats and the floor. | Advised operator to tag the camera and return the bus back to the yard, see dispatch when he arrives. | Operator returning the bus back to the yard. [redacted]n West dispatch notified. Operator [redacted]n staging bus 5039 will r/h and start at 35th Ave & Van Buren St and will continue to 83rd Ave & Van Buren St. for relief. Missed miles from Phoenix Zoo to 35th Ave & Van Buren St |
| SLP - Sleeper | 1600450 | 8/11/2023 16:16 | 51st Av & Thomas Rd, Phoenix, AZ 85031, USA | 5645 | | WEST | | | | Operator reported a passenger is asleep on the bus. | Advised operator to tag camera, open the back doors. Contact OCC if PD removes the passenger or if he exits before PD arrives. | PD contacted and removed the passenger off the bus. Operator continued in service and will create an IR when she returns to the yard. |
| FAL - Passenger Fall NOT requiring Medical | 1600464 | 8/11/2023 16:25 | 3701 W Van Buren St, Phoenix, AZ 85009, USA | 5024 | | Unknown | | | | Operator said an ADA passenger fell while getting on the bus. Passenger got up on their own and refused medical attention. Operator said they were waiting for OCC to call after sending an Unable to Use All Securements to report it at that time. Operator later sent a priority RTT after the passenger had gotten off the bus. | Advised to tag the camera and write an incident report. | Operator continued in route |
| STO - Incident at bus stop | 1600532 | 8/11/2023 17:19 | 6800 W McDowell Rd, Phoenix, AZ 85035, USA | 8116 | | WEST | | | | Operator reported on 67th Ave & McDowell Rd going Wb there are some people doing drugs at the bus stop, operator is requesting PD be called due to them dropping off kids at the bus stop and are worried about them being surrounded by drugs. | | PD were called and will check out the bus stop. |
| DISP - Disruptive Passenger | 1600625 | 8/11/2023 19:16 | Thomas Rd & 51st Av, Phoenix, AZ 85035, USA | 5032 | | EAST | | | | Operator disregarded RTT, said they had a passenger and they needed PD to remove them but the passenger got off the bus | Advised to tag the camera | Operator continued in service |
| CLNB - Sick bus, Spills, Soiled seats, Dirty Bus | 1600798 | 8/12/2023 6:48 | McDowell Rd & Central Av, Phoenix, AZ 85004, USA | 5005 | | EAST | | | | Operator reported that a passenger spilled a large cup of beer on the bus. | Called sup [redacted] @549 to assist cleaning if possible. Operator advised to treat as a rainy day at this time, have passengers use caution and avoid the area. | Supervisor was able to get floor cleaned up for operator |
| ILL - Operator ILL / Injured | 1600879 | 8/12/2023 9:47 | Indian School Rd & 19th Av, Phoenix, AZ 85015, USA | 8109 | | WEST | | | | Operator is requesting relief. no medical attention needed, operator will continue in service until relief | Called disp [redacted]@848- advised to use stage bus. Using 8103 to take over for next trip. | No service lost |
| BUS - Incident involving a bus | 1601132 | 8/12/2023 15:49 | | 5177 | | NORTH | | 16 | 1 | Disregard | | |
| STO - Incident at bus stop | 1601203 | 8/12/2023 17:01 | Van Buren St & 32nd St, Phoenix, AZ 85008, USA | 5199 | | WEST | | | | Operator reports a man keeps walking into the street and stands there for a moment in traffic. | Advised I will notify someone. | PD was notified and they also informed they have received other calls as well have reported him. |
| FAL - Passenger Fall NOT requiring Medical | 1601256 | 8/12/2023 18:16 | Indian School Rd & 32nd St, Phoenix, AZ 85018, USA | 8127 | | EAST | [redacted] | | | Operator reports a passenger fell exiting the bus in his mobility unit on the ramp. The passenger was trying to exit the bus backwards and the chair became unaligned with the ramp and the chair fell over to the side. The passenger got up and stated he did not want any medical assistance. | Advised I will notify a supervisor. [redacted]was notified and advised the chair was on the side and what happened. As I was about to notify the fire department the operator called back to state the passengers on the bus helped the operator pick up the chair and he was now at another bus stop to catch the bus going WB. | No missed service. The Operator called back and the bus. Sup [redacted]dvised to have the operator tag the camera and complete an incident report. |
| DISP - Disruptive Passenger | 1601290 | 8/12/2023 19:18 | Indian School Rd & 15th Av, Phoenix, AZ 85015, USA | 5060 | | WEST | | | | Operator reported 3 people came running from across the street and got on the bus, operator said they started cursing. Operator said she will not be servicing them. Operator said they will not get off the bus. | Advised operator to give a description of the passengers. | Operator said they are getting off the bus, operator was advised to tag the camera and they continued in service |
| OTH - Incidents Other | 1601318 | 8/12/2023 19:59 | 405 N 79th Ave, Phoenix, AZ 85043, USA | 5193 | | | | | 1 | Operator reported she has no registration in the bus Advised Maintenance would be available to assist with the paperwork until later tonight. | Advised to go ask dispatch for another bus | Back in service @ Phx Zoo Service interruption below New Bus 5008 Back in service at 1931hrs |
| OTH - Incidents Other | 1601512 | 8/13/2023 10:13 | 5003 E McDowell Rd, Phoenix, AZ 85006, USA | 8141 | | WEST | | | | Operator called because a passenger wanted police for a man that was following/harassing the passenger. Man got off the bus while operator was on the phone and he advised he was going to resume service. | Operator advised to tag cameras, complete an IR and advise the passenger to call PD if he continues to have issues with the man. | |
| LST - Lost or Found Item | 1601541 | 8/13/2023 11:18 | McDowell Rd & 99th Av, Avondale, AZ 85392, USA | 8141 | | WEST | | | | Operator stated that they have a bag with gold letting on it that has a cellphone and some money in it. | Advised to hold onto it and if no one comes to claim it before they get done with there route then bring it back to the yard. | Operator continued in service. No Service lost. |
| OTH - Incidents Other | 1601901 | 8/14/2023 0:52 | Thomas Rd & Central, Phoenix, AZ 85012, USA | 8112 | | EAST | | | | operator reported: that she pushed the button by mistake: disregard: | | |
| DISP - Disruptive Passenger | 1601938 | 8/14/2023 6:05 | 75th Av & Roosevelt St, Phoenix, AZ 85043, USA | 5182 | | NORTH | | | | Driver called said the passenger was mad due to he passed him up then the driver start cursing to him . | Advised the driver I will call the police to advised the driver once the police remove the passenger off the bus to please send in a back in service. | Driver called in a back in service at 507 |
| SLP - Sleeper | 1602050 | 8/14/2023 9:28 | 51st Av & Baseline Rd, Phoenix, AZ 85339, USA | 5011 | | NORTH | | | | Driver called said there is a sleeper on her bus and she tried to wake him bus he will not get up he is breathing. | Advised the driver I will call the police to remove the passenger off the bus one the police remove him please send in a back in service. | Driver called back at 836 said the police removed the passenger off the bus and she will continue in service. |
| ILL - Operator ILL / Injured | 1602158 | 8/14/2023 11:59 | McDowell Rd & 87th St, Scottsdale, AZ 85257, USA | 8135 | | WEST | | | | Operator request be relieved off route at 1300 hrs to be at a doc apt at 1340 hrs. | [redacted] notified in dispatch and they will get her relieved. | Advised the operator she will be relieved. No missed service |
| ILL - Operator ILL / Injured | 1602208 | 8/14/2023 12:56 | 43rd Av & Union Hills Dr, Phoenix, AZ 85308, USA | 8110 | | SOUTH | | | | Operator asked to be relieved at the end of his trip because he has a family emergency. | Advised I will notify dispatch. | [redacted] notified in dispatch and request to have the operator relieved now. [redacted] states he will send someone out. [redacted] was sent to relieve the operator No missed service. |
| BUS - Incident involving a bus | 1602216 | 8/14/2023 13:01 | Van Buren St & 99th Av, Tolleson, AZ 85323, USA | 5178 | | WEST | | | | Customer got on the without money and he was told to exit the bus and he started asking people and he was asked to exit the bus. He got made and kicked the door window. Operator reports Hispanic male Jeans tank top Beach cruiser on 99 at Van Buren Hispanic. 20's small 5'9 | Advised PD and supervisor have been notified. Staging bus 5003 did R/H out of service at 99th Ave & Van Buren | Service interruption (criminal damage) 5003 R/H Back in service at 83rd Ave & Van Buren 1251 hrs. |
| BUS - Incident involving a bus | 1602219 | 8/14/2023 13:10 | McDowell Rd & 25th Av, Phoenix, AZ 85009, USA | 5614 | | WEST | | | 1 | Operator reports passenger says the operator left him at a stop and the passenger male subject Hispanic 5'5 blk shirt /pants and hat operator reports he does not know the direction of that person.. | Advised PD notified and Supervisor Aretha. | Service interruption (criminal damage) 23-1237970 New bus-8132 Relief took out bus. |
| NPS - Incident NON Passenger | 1602280 | 8/14/2023 14:23 | McDowell Rd & 45th Av, Phoenix, AZ 85035, USA | 8105 | | WEST | | | | Operator reported a guy on a bike threw an orange drink or substance at the bus. Operator threw some water on it and it washed off. | Advised to tag the camera and write an incident report. | Operator continued in service |
| CLNB - Sick bus, Spills, Soiled seats, Dirty Bus | 1602528 | 8/14/2023 17:42 | McDowell Rd & 16th St, Phoenix, AZ 85006, USA | 5608 | | EAST | [redacted] | | | Operator reports someone vomited in the bus and she will continue in route because the passengers do not | Advised I will send someone to assist. Sup [redacted] sent to assist. Supervisor called back and maintenance advised to bring bus back to the yard for B/C | Service interruption(Sick bus) New self B/C 5186 Back in service at 59th Ave & Indian School 1821 hrs. |
| INX - Intoxicated Passenger | 1602579 | 8/14/2023 18:39 | Buckeye Rd & 59th Av, Phoenix, AZ 85043, USA | 5017 | | NORTH | | | | Operator reported they just finished the trip and have a intoxicated passenger on the bus refusing to get off. Passenger is a Native American male about 29 to 30 yrs old about 5'10 and approximately 180 pounds. Passenger is wearing grey shoes, tan pants, has a tattoo on their leg and has a blue backpack. | Advised that PD are in route and to call if they get off the bus before PD arrives to let OCC know. Pd took the passenger off the bus. Advised operator to start at 59th Ave & Beardseley Rd | Operator started at 59th Ave & Beardseley Rd |

| | | | | | | | | | | | | |
|---|---|---|---|---|---|---|---|---|---|---|---|---|
| BIK - Bike left on bus | 1602586 | 8/14/2023 18:53 | 43rd Av & Lower Buckeye Rd, Phoenix, AZ 85009, USA | 5630 | [redacted] | NORTH | | | | Operator reported bike left on bus after receiving his bus back from Extra board | INquired what is the description of the bike [Mountain Bike Grey w Purple Advised to do a full trip and follow up if noone retrieves and will have a sup pick up | Bike was not retrieved and turned into dispatch No service interruption |
| STO - Incident at bus stop | 1602587 | 8/14/2023 18:56 | Pecos Rd & 51st Av, Arizona 85339, USA | 5019 | [redacted] | NORTH | | 0 | 0 | | | |
| OTH - Incidents Other | 1602593 | 8/14/2023 19:01 | Pecos Rd & 51st Av, Arizona 85339, USA | 5019 | [redacted] | NORTH | [redacted] | 0 | 0 | Operator reported that she needs PD, someone left a blue pill on the counter of the bus. Operator reported it may be fentanyl , she didn't touch it and doesn't. | Advised operator to tag the camera, PD would be contacted. | PD responded and removed the pill off the bus and gave the operator an incident number. Supervisor [redacted] eported that the operator can continue in service, he will intercept her. Operator doesn't need medical. Supervisor intercepted the operator and took her report. Operator remained in service. |
| LST - Lost or Found Item | 1602664 | 8/14/2023 20:44 | Indian School Rd & 32ND St, Phoenix, AZ, USA | 5054 | [redacted] | EAST | | | | Operator reports black luggage bag | Issue the passenger a courtesy card as a recite. Take the bag to dispatch after route if they do not return. | Service continued |
| OTH - Incidents Other | 1602953 | 8/15/2023 10:02 | McDowell Rd & 75th Av, Phoenix, AZ 85035, USA | 5603 | [redacted] | EAST | | | | 75th McDowell EB inhabitable bus stop send help too much activity 901 | stated that some one would be notified about the busstop | |
| DISP - Disruptive Passenger | 1602978 | 8/15/2023 10:42 | 7887 W Thomas Rd, Phoenix, AZ 85033, USA | 3011 | [redacted] | COUNTERCLOCKWISE | | | | Operator reported that there as a passenger that she had to put off the bus because he was acting aggressive , he got off the bus and she just wanted to reported | operator will tag the camera an write an incident report | no missed service |
| MED - Passenger/Operator Needs Med Attention | 1603165 | 8/15/2023 14:48 | McDowell Rd & 83rd Av, Phoenix, AZ 85035, USA | 5272 | [redacted] | EAST | [redacted] | 0 | 0 | Operator reported that a passenger fell on the bus and called PD and paramedics already. Passengers on the bus are saying she is faking. Operator reported she is off in 5 minutes, can she go. | Advised operator to tag the camera and hold location for her road supervisor. Advised operator she cannot move the bus until the supervisor clear her. | Supervisor [redacted] responded and reported that the passenger reported the operator it the brakes hard and fell, she is being transported to the hospital and she is filing a police report. PD is meeting the passenger at the hospital. The relied operator arrived but she is sending him back to the yard to get another bus, she is calling PD so the operator can do a report. Supervisor [redacted] reported at 15:11hrs that the PD came and they are heading back to the yard. Relief operator did a b/c into bus 5605, DH to Pima Park at 15:27hrs. |
| DISP - Disruptive Passenger | 1603204 | 8/15/2023 15:31 | 51st Av & Campbell Av, Phoenix, AZ 85031, USA | 5052 | [redacted] | SOUTH | | | | Operator reported that she has a passenger who got on the bus with just socks on, so another passenger gave him her shoes and she got off the bus and is now outside the bus at the stop and the passenger who had got on without shoes is on the bus and he is telling the operator stuff and passengers are asking her why she doesn't let them ride. | Advised operator to tag the camera and if the passenger has shoes now is on then she can continue. Advised operator to create an IR when she gets to the yard. | Operator tagged the camera and continued in service and will create an IR at the yard. |
| DISP - Disruptive Passenger | 1603228 | 8/15/2023 15:56 | 49th Av & Thunderbird Rd, Phoenix, AZ 85304, USA | 5027 | [redacted] | NORTH | | | | Operator reported that there was a passenger trying to get on the bus while he was at the layover. The passenger was standing in the door way but then he moved once the operator called OCC. | Advised operator to tag the camera and keep the doors closed until it is time for him to pull out. Create an IR when he returns to the yard. | Operator continuing in service and tagged the camera. An IR will be created when he returns to the yard. |
| BIK - Bike left on bus | 1603313 | 8/15/2023 17:06 | 2546 W Thomas Rd, Phoenix, AZ 85017, USA | 5619 | [redacted] | WEST | [redacted] | | | Operator reported a bike was left on the bicycle rack. | Advised operator that a supervisor will intercept her when we get one with a vehicle that can hold the bike. | Sup. [redacted] ntercepting the operator to collect the bike. |
| SDOB - Smoking drugs on bus | 1603423 | 8/15/2023 20:03 | Van Buren St & 18th St, Phoenix, AZ 85034, USA | 8139 | [redacted] | EAST | | | | Cancel this call was taken over by Controller Ivory. | | |
| DISP - Disruptive Passenger | 1603447 | 8/15/2023 20:57 | Van Buren St & 13th Av, Phoenix, AZ 85007, USA | 5057 | [redacted] | EAST | | | | Op. reports male passenger exited the bus. | Camera tagged. Make an incident report after route. | No PD called. Passenger exited bus. Service continued |
| OTH - Incidents Other | 1603512 | 8/16/2023 0:15 | Thomas Rd & 38th St, Phoenix, AZ 85018, USA | 8134 | [redacted] | WEST | | | | operator reported: that person was tying to pick up on her(Flirt) and she said no and she think the person is creepy: | advised the op do you need PD to the location she said: No: advised the op if she see the person at the bus stop to bypass the stop: tag the camera and fill out an IR at the end of the shift: advised the op that i would send a sup to the location: | Spoke to: [redacted] /sup ; gave the necessary information about the issue with the bus/driver: headed to the location to do a driver check: made contact everything is fine : issue solved: |
| DISP - Disruptive Passenger | 1603611 | 8/16/2023 7:12 | Buckeye Rd & 41st Av, Phoenix, AZ 85009, USA | 5024 | [redacted] | EAST | | | | Operator reports a disruptive passenger disembarked the bus and threatened him. | Operator reports the passenger was at eh barrier door speaking to him and when he disembarked the bus, he told the operator next time he is seen he will slap the operator. | Operator reports he tagged the camera and will complete an IR upon returning to West Garage. |
| CLNB - Sick bus, Spills, Soiled seats, Dirty Bus | 1603764 | 8/16/2023 10:23 | McDowell Rd & 7th Av, Phoenix, AZ 85007, USA | 5620 | [redacted] | WEST | | | 0 | Operator informed OCC a passenger reports a biohazard on the bus. | Operator was advised to disembark passengers and deadhead back to west garage for cleaning. Contacted [redacted] with west dispatch @0923HRs informed her the bus will return due to biohazard. Contacted [redacted] with west maintenance @0924HRs and informed him the bus will return due to biohazard. | B\C was made at west garage. Operator back in service at 83rd Ave & Indian School Rd @1032HRs. Service Interruption. |
| DISP - Disruptive Passenger | 1603777 | 8/16/2023 10:32 | 83rd Av & Indian School Rd, Phoenix, AZ 85037, USA | 5052 | [redacted] | SOUTH | | | | Operator reports a disruptive passenger on the bus. | Operator requests PD and then reports the passenger is going to disembark the bus. | Advised the operator to tag the camera and continue in service. |
| SDOB - Smoking drugs on bus | 1603915 | 8/16/2023 13:29 | Central Av & 1425 North, Avondale, AZ 85323, USA | 5037 | [redacted] | EAST | [redacted] | 0 | 0 | Operator reports someone was doing drugs and the left there paraphernalia. | Operator is asking what to do. | Advised I will send someone to come and remove it. Sup [redacted] met the bus in route and removed the paraphernalia. No missed service. |
| OTH - Incidents Other | 1604056 | 8/16/2023 15:26 | 75th Av & Van Buren St, Phoenix, AZ 85043, USA | 8122 | [redacted] | | | | | operator reported that he needed some help getting out the bus and there was bus 5005 he was called by occ to see if he could assist , he was able to turn off the batteries and get the door to open | he was able to get out issue resolved | |
| STO - Incident at bus stop | 1604182 | 8/16/2023 17:15 | Thomas Rd & 23rd Av, Phoenix, AZ 85015, USA | 5646 | [redacted] | EAST | | | | Operator reports they are smoking drugs at the bus stop really bad. | Advised I will let someone know | I did let someone know |
| STO - Incident at bus stop | 1604344 | 8/16/2023 20:24 | Van Buren St & 19th Av, Phoenix, AZ 85007, USA | 8126 | [redacted] | EAST | | | | Drugs Smoked on Bus - Operator report he pulled over, it smelled like drugs being smoked on the bus. Operator report he stopped opened the windows and stepped off the bus. | Operator refused medical assist. Fill out a report. | Operator closed most of the windows and continued. |
| DISP - Disruptive Passenger | 1604363 | 8/16/2023 20:51 | 43rd Av & Clarendon Av, Phoenix, AZ 85031, USA | 5631 | [redacted] | SOUTH | | | | Disruptive passenger got off the bus before P.D. could be notified. | Disruptive passenger got off the bus before P.D. could be notified. | Disruptive passenger got off the bus before P.D. could be notified. |
| SDOB - Smoking drugs on bus | 1604453 | 8/17/2023 0:09 | 51st Av & Baseline Rd, Phoenix, AZ 85339, USA | 5630 | [redacted] | SOUTH | | | | Drugs Smoked on Bus - Operator report she seen a man at the bus stop smoking drugs. Operator report they were also smoking drugs on the bus and asked them not to do that it gives her bad head ache. Operator report the started cursing her. | Operator refused medical report her head is hurting bad. | Operator was advised to standby at 51st Ave & Baseline SB to be relieved by Supervisor. Dispatcher [redacted] notified and advised to have bus 5273 deadhead to take the passenger from her bus to Pecos. Supervisor [redacted] will take Operator [redacted] o drive the bus back and he will transport Operator Williams. |
| STO - Incident at bus stop | 1604459 | 8/17/2023 0:48 | 4539 W Renee Dr, Glendale, AZ 85308, USA | 5631 | [redacted] | | | 0 | 0 | Cancel wrong bus need bus 5131 | | |
| FAR - Fare Dispute | 1604709 | 8/17/2023 11:29 | 67th Av & Butler Dr, Glendale, AZ 85302, USA | 5271 | [redacted] | SOUTH | | 0 | 0 | Operator called by phone to report that there was a passenger at 67th Ave & Glendale there was a passenger that boarded, tried to pay with an expired pass and threatened to shoot up the bus, hurt everyone on board and himself. Operator was able to safely get away and called right after. | Called police @1030 Operator tagged cameras, was advised to document in IR | Operator resumed service |
| LST - Lost or Found Item | 1604785 | 8/17/2023 12:58 | 640 51st Ave, Phoenix, AZ 85043, USA | 5014 | [redacted] | NORTH | | | | black cell phonef ound on the bus | operator advised to turn into the lost and found when done | |
| DISP - Disruptive Passenger | 1604893 | 8/17/2023 15:12 | Indian School Rd & 48th St, Phoenix, AZ 85018, USA | 8116 | [redacted] | EAST | | | | black male 6 ft grey shirt white shorts black shoes white socks and then he decided to get off the bus when his description was heard | | |
| OTH - Incidents Other | 1605074 | 8/17/2023 18:21 | | 5190 | [redacted] | Unknown | | | | operator reported that she is taking the bus back to the yard she was put on hold , and she was almost attacked there were people pulling on the security door and she called the police and they handled that | Advised that we apologize you were placed on hold , the contoller was on a emergency call and did not know you had a situation . She was advised to tag the camera and write and incident report and wait for a supervisor to tell them what happened | per dispatch the operator has talked to Nancy and will be going to Concentra Headed back to the yard with Sup Ernest at 2015hrs Arrived at yard at 2034hrs from Concentra |
| HYG - Passenger Hygene (Ododiferous or Soiled) | 1605116 | 8/17/2023 19:30 | 51st Av & Osborn Rd, Phoenix, AZ 85031, USA | 5060 | [redacted] | NORTH | | | | Passenger Hygiene - Operator report he tried to secure a mobility aid and was not able to due to the bad odor. Operator report the passengers were covering their noses and he was gagging. Operator report he had to leave the mobility aid at 51st Ave & Thomas NB. | Tag Camera and fill out a report. | Passenger Hygiene - Operator report he tried to secure a mobility aid and was not able to due to the bad odor. Operator report the passengers were covering their noses and he was gagging. Operator report he had to leave the mobility aid at 51st Ave & Thomas NB. |
| DISP - Disruptive Passenger | 1605166 | 8/17/2023 20:47 | 83rd Av & Butler Dr, Arizona 85345, USA | 5603 | [redacted] | NORTH | | | | Operator reported a disruptive passenger. Using vulger language to the operator and passengers Requesting for her to be assisted off the bus | Advised to tag camera, open doors while i notify PD. Gathered description of the passenger. Notified PD, Cancelled due to operator cancelled call and she exited the bus. | No service interruption |
| INX - Intoxicated Passenger | 1605242 | 8/17/2023 23:33 | McDowell Rd & 99th Av, Avondale, AZ 85392, USA | 8129 | [redacted] | EAST | | 0 | 0 | Operator had intoxicated passenger on the bus. He was talking crazy saying he kills people and the operator had him exit the bus | She stated was okay and okay to continue in service. | No service interruptino |

| | | | | | | | | | | | | |
|---|---|---|---|---|---|---|---|---|---|---|---|---|
| OTH - Incidents Other | 1605367 | 8/18/2023 7:40 | Central, Phoenix, AZ 85008, USA | 5271 | [redacted] | EAST | | 19 | 0 | Operator reports a male passenger holding a female passenger and their baby on the bus physically. | Advised the operator to give a description of the passenger, tag the camera, open the doors and standby for PD. Contacted PD @0638HRs and informed them of the incident and the location of the bus. Operator reports the couple and the baby have disembarked the bus and are walking towards the Frys parking lot. Contacted 911 @0647HRs and updated the incident information and location had moved. | PD advised they will catch up with the couple and the bus had deadheaded to end of the line. Service interruption. |
| DISP - Disruptive Passenger | 1605402 | 8/18/2023 8:37 | Van Buren St & 13th Av, Phoenix, AZ 85007, USA | 5003 | | EAST | | | | Operator reports person boarded bus with no shoes and no shirt and refused to exit. Subject was argumentative with other passengers also until other passengers exited bus. | | Called 911 for police. Operator reports police removed individual from bus. Operator to go discharge only to end of trip to get back in service on time. |
| DISP - Disruptive Passenger | 1605544 | 8/18/2023 12:19 | Van Buren St & 7th St, Phoenix, AZ 85034, USA | 8114 | | EAST | | | | Operator requested police to remove a passenger being verbally abusive. | | Operator called back to report passenger exited bus on her own. Operator continued in service. |
| DISP - Disruptive Passenger | 1605553 | 8/18/2023 12:25 | Van Buren St & 2nd Av, Phoenix, AZ 85003, USA | 8128 | | WEST | | | | Operator requested to have a passenger removed from bus for being disrespectful. | | While on the radio with operator, the passenger exited bus on his own. |
| LST - Lost or Found Item | 1605602 | 8/18/2023 13:19 | 43rd Av & El Caminito Dr, Glendale, AZ 85302, USA | 5193 | | SOUTH | | | | operator reported that there is a lost phone on the bus with some important items on it | phone not in the bus | |
| CLNB - Sick bus, Spills, Soiled seats, Dirty Bus | 1605625 | 8/18/2023 13:33 | 18237 N 45th Ave, Glendale, AZ 85308, USA | 5612 | | NORTH | | | | Operator reported that there was some beverage spilt in the bus | advised for the operator to let the passengers know there is a beverae there and continue in route | |
| OTH - Incidents Other | 1605694 | 8/18/2023 14:21 | 83rd Av & McDowell Rd, Phoenix, AZ 85037, USA | 5055 | | Unknown | | | | button placed by accident | | |
| OTH - Incidents Other | 1605719 | 8/18/2023 14:57 | 181 N Westridge Mall Cir, Phoenix, AZ 85033, USA | 8112 | | WEST | | | | operator is okay she just touched the button by accident | | |
| DISP - Disruptive Passenger | 1605845 | 8/18/2023 17:01 | McDowell Rd & 40th St, Phoenix, AZ 85008, USA | 5631 | | WEST | | | | Operator stated that a passenger on his bus needs medical attention. | Contacted 911/medical to help the passenger off the bus. | Contacted [redacted] advised him about what happend about the passed out passenger. Advised operator to do a report at the yard. |
| OTH - Incidents Other | 1606007 | 8/18/2023 20:47 | 3000 N 93rd Ave, Phoenix, AZ 85037, USA | 8131 | | EAST | | | | OPerator had a spill on her bus that she needed to clean up and running down in route. Advised she was headed out to start route at 1945hrs | | 10-4 I have documented Schedule delay |
| CLNB - Sick bus, Spills, Soiled seats, Dirty Bus | 1606037 | 8/18/2023 21:26 | Thomas Rd & 43rd Av, Phoenix, AZ 85009, USA | 8131 | | EAST | | | 1 | Operator reported disruptive passenger spit on the bus. Requesting PD Headed back to the yard 2040hrs | Notiifed PD PD arrived removed passenget Notifed Ross in maintenance bus headed back to yard Notified Dispatch for missed service | RH starting at Pima Park at 2113hrs WB 2205hrs Orig Op leaving yard to meet RH in route Bus cleaned Orig Op Back in service at 2308hrs |
| CLNB - Sick bus, Spills, Soiled seats, Dirty Bus | 1606076 | 8/19/2023 1:26 | Thomas Rd & 56th St, Arizona, USA | 5182 | | EAST | | | | Operator reported passenger spit in seat | Advised to park bus in fuel island create report as she is dead heading back to the yard. | |
| STO - Incident at bus stop | 1606471 | 8/19/2023 16:18 | 43rd Av & Lower Buckeye Rd, Phoenix, AZ 85009, USA | 5645 | | Unknown | | | | Operator request bus stops at 43rd Ave to be cleaned. | Advised I will send someone to clean. | Email was sent. |
| MED - Passenger/Operator Needs Med Attention | 1606570 | 8/19/2023 18:28 | 1829a W Indian School Rd, Phoenix, AZ 85015, USA | 8110 | | Unknown | [redacted] | | 1 | Operator reported that she had a passenger fall that needed medical attention due to she came to abrupt stop and possibly hit railing and hit his eye brow where its bleeding. | Notified Paramedics for passenger assistance Notified Sup [redacted] o assist Notified [redacted] in dispatch for missed service | Operator headed back to the yard for Bio (Blood) RH Bus 5183 to assist with route started at 44th st and Indian School Rd Back in service at 1712hrs |
| MED - Passenger/Operator Needs Med Attention | 1606612 | 8/19/2023 19:57 | McDowell Rd & 67th Av, Phoenix, AZ 85035, USA | 8128 | | WEST | [redacted] | | 1 | Operator reported that while standing down until time to leave stop a man got on the bus and fell while she was standing down. Got up and got off the bus, fell in the rocks outside and got back on the bus. | Notified Paramedics Notified Sup [redacted] Sup [redacted] advised the bus is a bio due to the blood | RH Bus 5273 [redacted] Back in service at 2009hrs Original operator back in service after writing IR with Sup Brian |
| DISP - Disruptive Passenger | 1606681 | 8/19/2023 23:25 | Van Buren St & 32nd St, Phoenix, AZ 85008, USA | 5629 | | WEST | | | | Operator reported a disruptive passenger , another passenger intervened and the passenger exited and hit the bus. No body damage. Operator called back and that intervening passenger was now being disruptive | Notified PD, PD cancelled due to passenger exited the bus | Operator will tag camera and write a report at the end of night |
| ILL - Operator ILL / Injured | 1606774 | 8/20/2023 10:37 | Pecos Rd & 51st Av, Arizona 85339, USA | 5618 | | SOUTH | | | | Driver called said that she is sick and need off the route. | Advised the driver if they needed the paramedics, driver said no they didn't. Asked the driver can they continue in service to some one can relief them, driver said yes. Asked the driver if they was able to driver the relief car back to the yard, driver said yes. Called the west dispatch talked to [redacted] and she said she will send [redacted] to relief the driver at 51st ave and Van Buren | Relief was made at 51st ave and Van Buren at 1027 no service lost. |
| LST - Lost or Found Item | 1606829 | 8/20/2023 12:56 | McDowell Rd & 86th Dr, Maryvale Village, AZ 85353, USA | 8112 | | WEST | | | | Passenger left there cricket phone on the bus. | Sent via message on valley metro. | Advised operator that the passenger can retrieve his phone if he does not return it to dispatch when they get relieved. |
| OTH - Incidents Other | 1606928 | 8/20/2023 15:36 | Thomas Rd & 36th St, Phoenix, AZ 85018, USA | 8133 | | WEST | | | | Operator stated that someone threw a rock at the window and it did not make any damage but when the operator went over a bump the window cracked where the rock hit it at. | Contacted [redacted] Road supervisor. He stated that he will call safety. Contacted Pd informed them about some criminal damage. | Missed service done. |
| OTH - Incidents Other | 1607051 | 8/20/2023 21:19 | Buckeye Rd & 51st Av, Phoenix, AZ 85043, USA | 5176 | | EAST | | | 1 | Operator called and reported that she took a 10-100 and she verified that she locked the door. She had come back and the door was unlocked. She advised that her belongings did not look touched and did not want to communicate with PD and wanted to deboard passengers for safety as there was 5 passengers. | Notified PD PD come and advised for the Operator to continue in service. Notified Sup [redacted] o assist but due to PD wanting the operator to continue he advised for her to write an IR when back to the yard. | WHile on the phone with the operator the passengers were becoming irrate due to the request and the incident became verbal.. Service interruption below |
| DISP - Disruptive Passenger | 1607060 | 8/20/2023 22:22 | Van Buren St & 2nd Av, Phoenix, AZ 85003, USA | 8137 | | Unknown | | 0 | 0 | Duplicate: Disregard please | | |
| SLP - Sleeper | 1607061 | 8/20/2023 22:25 | McDowell Rd & 99th Av, Avondale, AZ 85392, USA | 8132 | | WEST | | | | operator reported : that a person is on the bus is sleeping and will not get off the bus I'm at the turn around point: | advised the op I would have PD to your location if anything change call asap and that I cancel PD: | spoke to :911 I gave the controller the necessary information: cancel: issue solved: |
| DISP - Disruptive Passenger | 1607069 | 8/20/2023 22:57 | | 8137 | | WEST | | 44 | 0 | continue service interruption due to disruptive passenger/window broke : | | |
| SLP - Sleeper | 1607180 | 8/21/2023 7:31 | 4702 E Thomas Rd, Phoenix, AZ 85018, USA | 5054 | | EAST | | | | Operator stated that they have a sleeper on the bus that will not wake up for them. | Called 911 @ 632 - Sending officers to location. - Operator called back and stated that PD was able to get the passenger awake and off the bus and is about 14 min down but is going to continue in service. | Operator continue in service, No service lost. |
| INX - Intoxicated Passenger | 1607381 | 8/21/2023 12:01 | Indian School Rd & 24th St, Phoenix, AZ 85016, USA | 5188 | | EAST | | | | Operator stated that she has an intoxicated passenger on the bus and is falling asleep but is willing to let them stay on until Hayden. | Operator called back at 1119 - Stated that the passenger got off with no issues and is continuing in route. | Operator continued in route. No Service Lost. |
| DISP - Disruptive Passenger | 1607406 | 8/21/2023 12:40 | McDowell Rd & Central, Phoenix, AZ 85004, USA | 8134 | | WEST | | | | Operator stated that a passenger was smoking weed at the bus stop and wanted to get on. | Operator stated that he was banging on the window. Asked operator if the window is damaged. Operator stated no. | Advised operator to tag camera and continue on route. |
| LST - Lost or Found Item | 1607453 | 8/21/2023 13:30 | 43rd Av & Lower Buckeye Rd, Phoenix, AZ 85009, USA | 5003 | | Unknown | | | | Operator reported that there is a black bag left on the bus. | Advised operator if no one claims it to return it into dispatch tonight . | Operator continued in service, and will return the bag into dispatch. |
| FAR - Fare Dispute | 1607539 | 8/21/2023 15:17 | Thomas Rd & 22ND St, Phoenix, AZ, USA | 5025 | | WEST | | | | Operator reported a passenger paid $2 for a reduced pass and the farebox didn't issue the pass. Operator requesting for a supervisor to intercept her with courtesy passes. | Advised operator to fill a white courtesy card out and refer the passenger to customer service, both supervisors are responding to emergency events. | Operator filled a white courtesy pass out for the customer and referred them to customer service. |
| MED - Passenger/Operator Needs Med Attention | 1607570 | 8/21/2023 15:50 | 9056 N 51st Ave, Glendale, AZ 85302, USA | 5187 | | SOUTH | | 0 | 0 | Operator reported that she needs paramedics something is wrong with her. Operator gave the phone to her son, he reported he was driving by and he is a city employee, but he was driving by and seen the bus said call 911 and noticed it was his mother. Operator reported that her is beating fast. Operator reported that she is being transported to Maryvale hospital. | Advised operator that paramedics were notified, once the come if she needs to be transported give OCC a call back. [redacted] in dispatch reported she would have supervisor [redacted] contact OCC. Advised operator to secure the bus and let OCC know where she is being transported t. | Operator is being transported to Maryvale hospital. She secured the bus and Irene in safety had supervisor [redacted] respond. Supervisor [redacted] take relief operator [redacted] Operator [redacted] OH to ASU Campus at 15:51hrs. |
| INX - Intoxicated Passenger | 1607574 | 8/21/2023 15:54 | 6131 W Thomas Rd, Phoenix, AZ 85033, USA | 5060 | | EAST | | 0 | 0 | Operator reports intoxicated passenger was on the bus and would not exit. | Advised I will notify PD. | The passenger exited the bus while I was on the phone with the operator. no missed service. |
| ILL - Operator ILL / Injured | 1607637 | 8/21/2023 16:43 | Indian School Rd & 44th St, Phoenix, AZ 85018, USA | 5271 | | WEST | | | | Operator stated that her head hurts and feels nauseous, and would like relief. | Operator stated that she will continue on route till someone reliefs her. Contacted dispatch [redacted] she stated Simon Body will intercept them on route. | No Missed service. |
| CLNB - Sick bus, Spills, Soiled seats, Dirty Bus | 1607657 | 8/21/2023 17:00 | 7775 W Roosevelt St, Phoenix, AZ 85043, USA | 8137 | | Unknown | | 0 | 0 | Operator reported there is glass on the bus and is requesting for a broom. | [redacted] n maintenance reported the window was replaced today, advised to have the operator pull the bus into bay 1/ the fuel island so they can clean it up. | Operator reported she found a swiffer and a dustpan so she cleaned it and will continue in service. |
| SLP - Sleeper | 1607685 | 8/21/2023 17:29 | Indian School Rd & Granite Reef Rd, Scottsdale, AZ 85251, USA | 8122 | | WEST | | 0 | 0 | Operator stated that hes at his last stop | Phoenix Sun Jersey Native. 5-6 200lb. | Pd was advised and is heading to operators location to remove the passenger. |
| DISP - Disruptive Passenger | 1607853 | 8/21/2023 21:56 | McDowell Rd & 31st Av, Phoenix, AZ 85009, USA | 5272 | | WEST | | | | Disruptive passenger got off the bus. Operator report everyone is okay and has continued on route. | Disruptive passenger got off the bus. Operator report everyone is okay and has continued on route. | Disruptive passenger got off the bus. Operator report everyone is okay and has continued on route. |
| STO - Incident at bus stop | 1608091 | 8/22/2023 10:25 | 91st Av & Thomas Rd, Phoenix, AZ 85037, USA | 3005 | | Unknown | [redacted] | | | Operator reports a homeless man threw something at the bus but no damage was found. | Contacted Sup [redacted] 60925HRs and was informed to advise the operator to complete an IR when back at the garage. | The operator continued in service with No Service Lost. |

| | | | | | | | | | | | | |
|---|---|---|---|---|---|---|---|---|---|---|---|---|
| ILL - Operator ILL / Injured | 1608153 | 8/22/2023 11:42 | 3308 N 47th Ave, Phoenix, AZ 85031, USA | 1518 | [redacted] | COUNTERCLOCKWISE | [redacted] | 0 | 0 | Operator stated that they were having issues breathing and were using there inhaler but wanted to request off route. | Called Disp @ 1042 - Advised that the operator is having issues breathing due to medical conditions. Asked if the operator if they needed medical and they stated that they did not. Send sup and EB to the bus to relieve the operator. Relief operator got into the bus and started route at Desert Sky TC. | Operator got changed out and continued back in service. |
| DISP - Disruptive Passenger | 1608254 | 8/22/2023 13:45 | Van Buren St & 7th Av, Phoenix, AZ 85007, USA | 5024 | | EAST | | | | Operator stated that they had a disruptive passenger on the bus but got off the bus as soon as the called into OCC. | Advised to tag the camera just to be on the safe side. | Operator continued in service, No service lost. |
| LST - Lost or Found Item | 1608290 | 8/22/2023 14:35 | Van Buren St & 4th St, Avondale, AZ 85323, USA | 8124 | | EAST | | | | operator stated that there was a cell phone left on the bus | Advised that if the person come t collect have them fill out a courtesy card or turn into the lost and found | |
| LST - Lost or Found Item | 1608292 | 8/22/2023 14:36 | Thomas Rd & 38th St, Phoenix, AZ 85008, USA | 5613 | | EAST | | | | operator reported that he found a cell phone and that if the person does not collect it turn into the lost and found | | |
| DISP - Disruptive Passenger | 1608381 | 8/22/2023 16:14 | 1551 N 51st Ave, Phoenix, AZ 85043, USA | 5038 | | NORTH | | | | operator reported that there was a woman on the bus with 3 kds and she did not want to get off the bus and he requested police | the police came and took her off the bus | no missed service and the camera is tagged |
| DISP - Disruptive Passenger | 1608419 | 8/22/2023 16:53 | Van Buren St & 21st Av, Phoenix, AZ 85009, USA | 8124 | | EAST | | 0 | 0 | Operator stated broken windows passenger hispanic male 5'2 black hair blue shirt tan pants . pd has already been there | 1557 [redacted] going to be responding 1558 [redacted] notified in dispatch 2 broken windows 1659 Jerry taking bus back to yard | 5021 bus took his route for bus change |
| LST - Lost or Found Item | 1608485 | 8/22/2023 18:01 | 1829a W Indian School Rd, Phoenix, AZ 85015, USA | 5009 | | EAST | | | | operator reported that the I phone was left on the bus | Advised that customer service will notified | |
| BIK - Bike left on bus | 1608586 | 8/22/2023 21:04 | McDowell Rd & Pima Rd, Scottsdale, AZ 85257, USA | 8115 | | EAST | | | | Operator reported: yellow bike: | advised the operator to do a round trip and I would have a sup. Meet you in route once one become available if not continue in route and turn the bike in to dispatch at the end of the shift. | |
| DISP - Disruptive Passenger | 1608666 | 8/23/2023 1:18 | Thomas Rd & 48th St, Phoenix, AZ 85008, USA | 5628 | | EAST | | 0 | 0 | Operator reported: disruptive passenger.: | PD: made contact and took passenger off the bus: continued service: advised the op to give me a disruption of the person: blk male/white shirt/black jeans: | spoke to :911 I gave the controller the necessary information: issue solved: |
| OTH - Incidents Other | 1608777 | 8/23/2023 7:28 | 51st Av & Glendale Av, Glendale, AZ 85301, USA | 5042 | | SOUTH | [redacted] | | | Operator reports a passenger became angry and cracked the passenger side windshield then left the scene EB on Glendale Ave. | | Glendale police and Supervisor [redacted] responding to investigate. Bus out of service SB at 51st Ave & Glendale Ave at 06:16. Called West Dispatch for radio helper at 06:45 - no answer. Incident Notification email sent. 06:55 - still no answer at West Dispatch. 07:05 - reached West Dispatch to request radio helper. Supervisor [redacted] eports windshield hit with a metal Cox Comm underground cable cover and the bus will need to come out of service. Notified West Maintenance. Operator [redacted] ssigned radio helper in 5032 and went into service NB at 51st Ave & Pecos Rd at 07:55. Will have missed service. Supervisor [redacted] eports bus and operator released from scene. Bus will be taken back to the West Garage for repairs. Operator instructed to see Dispatch for keys to a relief vehicle to meet radio helper bus on route to take back run. |
| STO - Incident at bus stop | 1608962 | 8/23/2023 10:46 | Van Buren St & 7th Av, Phoenix, AZ 85007, USA | 5198 | | EAST | | | | Operator reports person at the bus stop requested paramedics due to feeling dizzy and that he is going to have a seizure. | Operator to await paramedics arrival on scene. | Called 911 for paramedics. Operator reports paramedics on scene and released the bus back into service. |
| OTH - Incidents Other | 1609004 | 8/23/2023 11:47 | McDowell Rd & Avondale Rd, Avondale, AZ 85392, USA | 8137 | | Unknown | | 0 | 0 | Operator reports passenger hit and shattered the door glass window. The passengers is walking towards WB. He has on Blk shirt shorts backpack Hispanic native. 30yrs 5'10 200lbs or less. | Dispatch [redacted] notified. Passenger did not have fare and was denied ride. The passenger became angry and he hit the door. | |
| OTH - Incidents Other | 1609123 | 8/23/2023 14:03 | 49th Av & Thunderbird Rd, Phoenix, AZ 85304, USA | 5007 | | SOUTH | | | | Operator requested relief due to hearing that his mom had died. Operator able to continue until relief arrives | Advised to notify OCC if he needs to stop the bus. Notified Keisha in West dispatch - G Spraggins sent out by car. | Relief operator took over at 51st Ave & Van Buren and continued in service. |
| DISP - Disruptive Passenger | 1609176 | 8/23/2023 14:49 | Van Buren St & 35th Av, Phoenix, AZ 85009, USA | 5045 | | EAST | | | | Operator request to please disregard passenger is off the bus. | | Operator request to please disregard passenger is off the bus. |
| BIK - Bike left on bus | 1609177 | 8/23/2023 14:50 | 1511 N Pima Rd, Scottsdale, AZ 85257, USA | 5604 | | EAST | | | | Operator reports blue Next Mtn bike left on the rack. | Advised when I get another supervisor I will have someone remove the bike. | At the time I only have one supervisor. No missed service. |
| BIK - Bike left on bus | 1609191 | 8/23/2023 15:06 | McDowell Rd & Pima Rd, Scottsdale, AZ 85257, USA | 8141 | | EAST | | | | Unable to connect to the bus by radio after several attempts. | | Unable to connect to the bus by radio after several attempts. |
| NPS - Incident NON Passenger | 1609195 | 8/23/2023 15:10 | Pecos Rd & 51st Av, Arizona 85339, USA | 5187 | | NORTH | | | | Operator reports she saw a lady jump on a young girl but it was not on the bus. | PD was already on scene. | Advised she can leave and return to service she can also tag the camera if she like. No missed service. |
| LST - Lost or Found Item | 1609201 | 8/23/2023 15:16 | Van Buren St & 44th St, Phoenix, AZ 85008, USA | 8129 | | WEST | | | | Operator reported a wallet belonging to [redacted] was left on the bus. | Advised operator to have owner complete a courtesy card if the item is claimed while in service and otherwise to submit to lost and found. | |
| LST - Lost or Found Item | 1609288 | 8/23/2023 16:44 | Van Buren St & 27th Av, Phoenix, AZ 85009, USA | 5039 | | EAST | [redacted] | | | Operator reported a black backpack was left on the bus as he made relief - requested it be taken off the bus | Advised to continue in service and a supervisor will intercept ASAP. Notified Sup. [redacted] to intercept | backpack retrieved by supervisor |
| DISP - Disruptive Passenger | 1609306 | 8/23/2023 17:07 | Van Buren St & 35th Av, Phoenix, AZ 85009, USA | 5198 | | WEST | | | | Operator reported a disruptive passenger aboard the bus who refused to exit after . | Contacted PHX Police. Passenger removed. Advised operator to tag the camera and complete an incident report | Passenger removed and bus continued in service. |
| LST - Lost or Found Item | 1609407 | 8/23/2023 19:11 | 83rd Av & Encanto Bl, Phoenix, AZ 85037, USA | 5624 | | NORTH | | | | No Brown purse found. Customer Service notified. | No Brown purse found. Customer Service notified. | No Brown purse found. Customer Service notified. |
| LST - Lost or Found Item | 1609408 | 8/23/2023 19:11 | 8308 W Palmaire Ave, Glendale, AZ 85303, USA | 5624 | | NORTH | | 0 | 0 | Customer service called to find out if there was a black puse found on the bus | | No purse found on this BLK |
| DISP - Disruptive Passenger | 1609411 | 8/23/2023 19:19 | Indian School Rd & 14th St, Phoenix, AZ 85014, USA | 5272 | | WEST | | | | Operator reported there was a disruptive male that just stepped into with no shirt no shoes Black male 30 yr grey pants | 10-4 advise operator to tag camera and open service doors | Notified PD Operator reported man got off the bus Op. resume RT |
| CLNB - Sick bus, Spills, Soiled seats, Dirty Bus | 1609519 | 8/24/2023 0:36 | 5164 W Pecos Rd, Laveen Village, AZ 85339, USA | 5032 | | SOUTH | | | | Spill - Operator report a female passenger exiting the bus spilled a large amount of liquid soap on the bus. Operator she put water on it and was trying to clean it. | Use paper towels and triangle on top of paper towels blocking | Operator will put paper towels down and advise passengers to sit at the front. Sent a bus to meet Operator at 51st Ave & Baseline for a bus change. Due to bus being in fallback Dispatcher [redacted] was able to notify the operator of her bus being changed. |
| STO - Incident at bus stop | 1609520 | 8/24/2023 0:38 | Komatke Rd & 51st Av, Arizona 85339, USA | 5032 | | NORTH | | 0 | 0 | Incident at Bus Stop - Operator report a car came and parked next to the bus and turned the lights off. Operator report she started freaking out. | Tag Camera. | Operator report a Fire Engine Truck parked next to the car and the car left. |
| CLNB - Sick bus, Spills, Soiled seats, Dirty Bus | 1609654 | 8/24/2023 8:06 | McDowell Rd & Dysart Rd, Goodyear, AZ 85395, USA | 5175 | | WEST | [redacted] | | | Operator reports a passenger broke a beer bottle on bus and he does not feel safe kicking the broken glass off the bus. | | Asked Supervisor [redacted] o meet bus to help clean up. Bus out of service WB at Dysart Rd & McDowell Rd at 06:58. Notified West Dispatch. Supervisor reports bus cleaned up and is ready to go. Bus back in service EB at Pebble Creek Pkwy at 07:43. Will have missed service. |
| ILL - Operator ILL / Injured | 1609752 | 8/24/2023 10:27 | 75th Av & Camelback Rd, Phoenix, AZ 85033, USA | 5193 | | | | | | Operator requested to be relieved due to illness. Operator refused immediate medical attention. Operator stated will continue in service until relieved. | | West Dispatch will have relief operator meet bus at 75th Ave & Lower Buckeye Rd at 10:02. |
| STO - Incident at bus stop | 1610422 | 8/25/2023 7:03 | 51 E Thomas Rd, Phoenix, AZ 85012, USA | 5024 | | EAST | | | | Operator reported that the bus stop at Central & Thomas was blocked due to construction, operator unable to drop off at the bus stop due to safety concerns. | | |
| PAS - Incident involving a passenger | 1610428 | 8/25/2023 7:12 | The Phoenix Zoo, Phoenix, AZ 85008, USA | 8135 | | WEST | | | | Operator reports a passenger asked to be let off the bus because he felt ill. | Operator asked if she can just leave the passenger off the bus, but operator was informed to ask the passenger if he feels ok or if he would like to wait of the next bus. | Operator reports the passenger advised he will wait for the next bus. Service Continued. |
| LST - Lost or Found Item | 1610506 | 8/25/2023 9:21 | 10685 W Indian School Rd #k, Avondale, AZ 85392, USA | 5618 | | | | 0 | 0 | Aug 25, 08:16AM [redacted] BLK 2059. Blue/black bike left. | Called the bus on block 2059 Aug 25, 08:18AM [redacted] will check Aug 25, 08:20AM [redacted] No Bike on the block 2059 | |
| LST - Lost or Found Item | 1610507 | 8/25/2023 9:22 | 10685 W Indian School Rd #k, Avondale, AZ 85392, USA | 5618 | | | | | | Passenger left a Mercy Care backpack on the bus with bus card and misc items, lime & black colored. | Customer service notified. Operator is securing the item. | |

| | | | | | | | | | | | | |
|---|---|---|---|---|---|---|---|---|---|---|---|---|
| PAA - Passenger Assaulted | 1610518 | 8/25/2023 9:39 | 1329 W McDowell Rd, Phoenix, AZ 85007, USA | 8138 | [redacted] | EAST | [redacted] | | 1 | Operator reported that a blind passenger was assaulted on the bus but another passenger who exited immediately after. | Called PD @839 for assistance Called operator back from 840-845 for further info but operator was not responding. Called sup [redacted]@840- no answer Called sup [redacted]@841 to call sup Doug Called disp [redacted]@842 Sup [redacted] called back @843- heading out to the bus Operator called back @925- advised PD is done with him and the bus, operator is released but advised there is a lot of blood on the bus Called maint [redacted] @926- advised to take the bus to the fuel island for cleaning Called disp [redacted] @927- left message | Service lost (passenger assault) |
| ILL - Operator ILL / Injured | 1610562 | 8/25/2023 10:43 | 44th St & Wilshire Dr, Phoenix, AZ 85008, USA | 5622 | | | | | | Operator meant to press ILL/ROR Operator is requesting relief, no medical needed, will continue in service until relief, can drive car/bus back as needed. | Called disp Keisha @946- Sending B Speed | |
| BIK - Bike left on bus | 1610628 | 8/25/2023 12:27 | 75th Av & Lower Buckeye Rd, Phoenix, AZ 85043, USA | 5271 | | | | | | Operator stated that there is bike left on the bike ramp. | | |
| LST - Lost or Found Item | 1610642 | 8/25/2023 12:47 | Indian School Rd & 59th Av, Phoenix, AZ 85033, USA | 8128 | | WEST | | | | Operator stated there is a blue back pack that was left on the bus. | | Advised operator to return it to dispatch when they get relieved. |
| DISP - Disruptive Passenger | 1610759 | 8/25/2023 15:17 | 4515 N 43rd Ave, Phoenix, AZ 85031, USA | 5005 | | NORTH | | | | operator stated that the passenger was arguing about a fare dispute. | African American male Grey shirt black pants. Pd got passenger off the bus. | |
| OTH - Incidents Other | 1610783 | 8/25/2023 15:35 | Van Buren St & 71th Av, Phoenix, AZ 85007, USA | 5187 | | EAST | | | | Operator stated someone was vaping smoking on the bus but a passenger stepped out and start walking away. | | Advised operator to tag camera. |
| LST - Lost or Found Item | 1610798 | 8/25/2023 15:54 | 107th Ave & Indian School Rd, Avondale Plaza, AZ 85392, USA | 5004 | | Unknown | | | | | | |
| NPS - Incident NON Passenger | 1610812 | 8/25/2023 15:59 | Van Buren St & 3901 East, Phoenix, AZ 85008, USA | 5187 | | EAST | | | | Operator stated that the ada passenger and few people was smoking at a bus stop and did not let them board. | | advised operator to tag camera. |
| BIK - Bike left on bus | 1610911 | 8/25/2023 17:55 | 5313 W Campo Bello Dr, Glendale, AZ 85308, USA | 5630 | | SOUTH | | | | Operator stated that passenger left a bike on the bike rack. | | |
| DISP - Disruptive Passenger | 1611116 | 8/25/2023 23:56 | Van Buren St & 32nd St, Phoenix, AZ 85034, USA | 8135 | | EAST | | | | Operator reported a disruptive passenger got on the bus and refused to pay fair Black Male Black shirt , Black Shorts late 20's | 10-4 open service door have not contact tag camera | Notified PD -removed passenger op. resume RT |
| FAL - Passenger Fall NOT requiring Medical | 1611182 | 8/26/2023 8:31 | McDowell Rd & 46th St, Phoenix, AZ 85008, USA | 8116 | | EAST | [redacted] | 0 | 0 | Operator reported passenger fell getting on the bus, refused medical | Advised to tag camera and write an IR | Supervisor [redacted] was notified. |
| DISP - Disruptive Passenger | 1611188 | 8/26/2023 8:43 | 75th Av & Weldon Av, Phoenix, AZ 85033, USA | 5625 | | SOUTH | | | | Operator stated that they had a passenger that wanted to make a deal with them for a ride on the bus due to not having enough for the one way - operator stated that they let them ride with being short on fair and then the passenger wanted to get a free all day pass out of it as well and started being rude and saying things that they did not want to repeat on the radio. | while getting description of the passenger the operator stated that they got off the bus. Advised to tag the cameras and do and IR when they get back to the yard and if they see this person again to just pass them up and not let them on the bus. | Operator continued in service. no service lost. |
| LST - Lost or Found Item | 1611538 | 8/26/2023 18:34 | 8749 E Thornwood Dr, Scottsdale, AZ 85251, USA | 8129 | | | | | | Sent via message | | Return the item to dispatch tonight when you are done for the night |
| BIK - Bike left on bus | 1611562 | 8/26/2023 19:19 | 10638 W La Reata Ave, Avondale, AZ 85392, USA | 5606 | | | | | | operator reported: Bike left on the bus: | advised the operator to do a round trip and I would have a sup. Meet you in route once one become available if not continue in route and turn the bike in to dispatch at the end of the shift. | issue solved: |
| CLNB - Sick bus, Spills, Soiled seats, Dirty Bus | 1611646 | 8/26/2023 21:50 | Van Buren St & Galvin Pkwy, Phoenix, AZ 85008, USA | 5055 | | EAST | | 0 | 0 | operator reported: bio hazard/passenger urinated on the seat | advised the op to stand down and that i would have a bus change for you: | bus change complete: |
| ILL - Operator ILL / Injured | 1611759 | 8/27/2023 9:27 | Van Buren St & 19th Av, Phoenix, AZ 85009, USA | 8135 | | WEST | | | | Operator requesting relief due to his restless leg syndrome acting up, no medical attention needed. Operator is willing to continue in service while relief is worked on. | Called [redacted] @828- advised that her next relief comes in at 905- Operator is willing to complete this trip (to 83rd Ave & 901) for relief. | No service lost |
| FAR - Fare Dispute | 1611798 | 8/27/2023 10:55 | 67th Av & Glendale Av, Glendale, AZ 85301, USA | 5048 | | NORTH | | | | Operator reported that a female passenger was on the bus being disorderly due to she put $4 in the farebox and didn't get a pass. Operator doesn't have any courtesy passes on him either. Operator also advised that she is yelling at this and demanding her money back or a pass. | Spoke with [redacted] @953- Passenger is trying to get to work, she is taking the Olive bus EB next. OCC called bus 5659, operator has an extra pass, willing to wait for passenger to get to olive to giver her a ride and the pass. Operator in 5048 was asked if he was willing to take her to Olive to get her a pass and off his bus. Operator is willing at this time and advised he will pull over if he needs to. Operator advised to call OCC if that happens. Operator also | Operator resumed service |
| OTH - Incidents Other | 1612091 | 8/27/2023 23:10 | 51st Av & Baseline Rd, Phoenix, AZ 85339, USA | 8124 | | SOUTH | | | | Op. request PD to remove male passenger. Operator reports the male passenger argued with her. | Camer Tagged | PD responding, operator reports the male passenger exited the bus. PD cancelled. Service continued |
| DISP - Disruptive Passenger | 1612172 | 8/28/2023 7:18 | 67th Av & Roosevelt St, Phoenix, AZ 85043, USA | 5030 | | SOUTH | | | | Operator stated that they have a passenger that got on that had no fair and went and sat down and the operator stated that they needed to pay or get off and the passenger just stayed sitting down. | Called @ 911 - Canceled PD - Operator called while on hold and stated that the passenger that was being disruptive got off the bus. Advised to tag the camera and do an IR when they get back to the yard. | Operator continued in service, No service lost. |
| DISP - Disruptive Passenger | 1612236 | 8/28/2023 9:17 | 43rd Av & Camelback Rd, Phoenix, AZ 85019, USA | 5180 | | NORTH | | | | Operator stated that an ADA passenger is assulting the passengers on the bus and is blocking the door. | Called 911 @ 817 - Advised that a ADA passenger is assaulting other passengers and it sitting infront of the front door. | PD released operator and bus and operator continued back in service. |
| DISP - Disruptive Passenger | 1612279 | 8/28/2023 10:30 | 67th Av & Pioneer St, Estrella Village, AZ 85043, USA | 5001 | | | | | | Operator stated that they have a passenger that isnt wanting to get off the bus at the end of the line | Advised to keep the door open and will contact someone - Operator stated that the passenger got up and is moving - Operator stated that the passenger got off the bus and is good to go. | Operator continued in service. |
| BIK - Bike left on bus | 1612309 | 8/28/2023 11:20 | 83rd Av & Indian School Rd, Phoenix, AZ 85037, USA | 8134 | | WEST | [redacted] | | | Operator stated that they have a bike left on the bus and they are changing routes. | Advised to hold on to the bike at this time as all the sups are currently busy. called sup @ 1117 - going to get the bike from the operator. | Sup called at 1154 and stated they have the bike. |
| DISP - Disruptive Passenger | 1612366 | 8/28/2023 12:30 | 1138 E McDowell Rd, Phoenix, AZ 85006, USA | 8128 | | WEST | | | | Operator stated a passenger refused to pay the fare. | operator stated they stepped off the bus. | Advised operator to tag camera. |
| NPS - Incident NON Passenger | 1612622 | 8/28/2023 17:30 | 3203 E Van Buren St, Phoenix, AZ 85008, USA | 5008 | | | | | | Operator disregarded RTT, had an incident with a non-passenger blocking the bus from moving but they ended up moving out of the way | Advised to tag the camera | Operator continued in route |
| CLNB - Sick bus, Spills, Soiled seats, Dirty Bus | 1612758 | 8/28/2023 20:29 | 8748 E Terrace Dr, Scottsdale, AZ 85251, USA | 8114 | | 1 | | | | Operator reported: that pushed the wrong button by mistake | | |
| STO - Incident at bus stop | 1612840 | 8/29/2023 0:15 | 3000 N 83rd Ave, Phoenix, AZ 85037, USA | 5009 | | | | | | operator reported: that a passenger was talking to her inappropriately and this is the 3rd time and that she want them to pull tape; | advised the op is the person with you and at the stop she said:no: advised the op if you see the person pass him up and give us a call asap: | Spoke to: [redacted] sup: gave the necessary information about the issue with the bus: to check on the op: he said that he is talking to her now. issue solved: advised the operator to tag the camera and fill out an IR at the end of the shift: |
| DISP - Disruptive Passenger | 1612887 | 8/29/2023 5:39 | Indian School Rd & Central Av, Phoenix, AZ 85012, USA | 8114 | | EAST | | | | Driver called said she need a supervisor to get a passenger off the bus. | | Asked the driver do she need the police to her bus to remove the passenger and then the driver said neverminded he got off. |
| LST - Lost or Found Item | 1612970 | 8/29/2023 7:14 | 59th Av & Thunderbird Rd, Glendale, AZ 85306, USA | 5182 | | NORTH | | | | Operator reports a brown wallet left on bus. | Operator will turn in to L&F unless claimed by owner beforehand. | Operator will turn in to L&F unless claimed by owner beforehand. |
| CLNB - Sick bus, Spills, Soiled seats, Dirty Bus | 1613002 | 8/29/2023 8:16 | Desert Sky TC, Phoenix, AZ 85035, USA | 3005 | | COUNTERCLOCKWISE | | | 1 | Operator reports vomit on the bus. | Contacted [redacted] with west maintenance @0716HRs and was informed to have the operator return the bus to the fuel island. Reached out to west dispatch @0716HRs no answer. Contacted [redacted] with west dispatch @0723HRs and was informed the bus will return for biohazard. Contacted [redacted] @08043HRs and was informed she is waiting for maintenance to contact her to advise the bus is ready for service. | Operator contacted OCC @0850HRs and reports she is now ready for service. Service Interruption. |
| OPA - Operator Assaulted | 1613255 | 8/29/2023 14:00 | Thomas Rd & 29th Av, Phoenix, AZ 85017, USA | 5198 | | EAST | [redacted] | | | Operator reports passenger threw alcohol all over him and the front of the bus. | Advised PD notified and supervisor [redacted] are sent to assist. Operator is really calm and states he is ok. Operator is continuing in service and will go back in service at 24th St & McDowell. | 23-1317382 incident # Service interruption (operator had alcohol thrown on him by passenger) Operator did press charges on the passenger after identifying her. Operator returned to service at 24th St & McDowell. |
| CLNB - Sick bus, Spills, Soiled seats, Dirty Bus | 1613350 | 8/29/2023 15:57 | F23X+7X Phoenix, AZ, USA | 8135 | | EAST | | 0 | 1 | Operator reports he walked the bus and found a Wet seat. | Advised the operator to take the bus back to the yard for cleaning. | Service interruption (Wet seat on bus) Bus did not go back into service last trip uncovered. |
| PAS - Incident involving a passenger | 1613352 | 8/29/2023 16:00 | Indian School Rd & 15th Av, Phoenix, AZ 85015, USA | 5189 | | WEST | | | | Operator reports passenger wants to put her bike on the bus with a battery. | | Advised operator bikes are only allowed the last trip of the night so she cannot put it on the passenger when and got on another bus. |

| | | | | | | | | | | | | | |
|---|---|---|---|---|---|---|---|---|---|---|---|---|---|
| CLNB - Sick bus, Spills, Soiled seats, Dirty Bus | 1613409 | 8/29/2023 16:53 | Van Buren St & 19th Av, Phoenix, AZ 85007, USA | 5015 | [redacted] | EAST | | | | Operator reports someone vomited on the bus in the waste basket and then on the panel behind as well. | Advised to take to the yard and to the fuel island. | Service interruption (biohazard) OPERATOR DID NOT RETURN TO SERVICE HE MISSED THE LAST TRIP AND A HALF. |
| OPA - Operator Assaulted | 1613575 | 8/29/2023 21:58 | 2106 E Thomas Rd, Phoenix, AZ 85016, USA | 5032 | [redacted] | EAST | | | | operator reported: that passenger had accused him of something that was not true: and she had spit on him and hit the passenger door glass with metal container: service interruption: | advised the operator/sup P.D is on the way to the location: advised the operator to tag the camera and fill out an IR at the end of the shift: advised the operator to give me a disruption of the disruptive passenger: black female/blue pants and blue shirt | spoke to :911 I gave the controller the necessary information : Spoke to: [redacted] sup: gave the necessary information about the issue with the bus: is headed to the location:2100: Spoke to [redacted] we have a R.H to do a bus change/fill:5192 issue solved: |
| OPA - Operator Assaulted | 1613600 | 8/29/2023 22:31 | | 5032 | [redacted] | WEST | | 60 | 0 | service interruption due to operator assault/criminal damage: | | |
| OTH - Incidents Other | 1613620 | 8/29/2023 23:16 | McDowell Rd & 91st Av, Phoenix, AZ 85037, USA | 8112 | [redacted] | WEST | | | | operator reported: that passengers was on the bus and one passenger was forcing another off the bus: | advised the operator to give me a disruption of the disruptive passenger: native male and female white: Operator advised to tag the camera and complete an incident report. | spoke to :911 I gave the controller the necessary information : Pd is at the scene and release the driver: issue solved: |
| OTH - Incidents Other | 1613623 | 8/29/2023 23:23 | Thomas Rd & 93rd Av, Phoenix, AZ 85037, USA | 8126 | [redacted] | | | | | operator reported: that a person that was on his bus impersonating an officer: | Operator advised to tag the camera and complete an incident report. continue in route: | spoke to :911 I gave the controller the necessary information : issue solved: |
| BIK - Bike left on bus | 1613806 | 8/30/2023 8:29 | Indian School Rd & 3rd St, Phoenix, AZ 85012, USA | 5050 | [redacted] | EAST | | | | Purple and gray 10-speed bike left on rack. | | Operator called back to reports owner retrieved bike from rack. |
| STO - Incident at bus stop | 1613913 | 8/30/2023 10:50 | 75th Av & Lower Buckeye Rd, Phoenix, AZ 85043, USA | 5018 | [redacted] | SOUTH | | | | Operator reports a citizen came up to bus and asked that paramedics be called for an unresponsive female about 100 yds from the bus stop. | | Operator reports paramedics on scene and are with the patient. Bus continued in service. |
| LST - Lost or Found Item | 1613989 | 8/30/2023 12:30 | 5847 W Indian School Rd, Phoenix, AZ 85031, USA | 5050 | [redacted] | EAST | | | | Prior operator left her phone, current operator did find it. Operator to meet up in route. | | Operator to continue in route |
| OPA - Operator Assaulted | 1613991 | 8/30/2023 12:32 | 83rd Av & Glendale Av, Glendale, AZ 85305, USA | 5625 | [redacted] | SOUTH | [redacted] | | | Operator called to report a passenger is threatening him with a knife. 911 called immediately. | 1200 Samed arrived , operator to take bus back to yard and do an incident report. | Glendale police arrived on scene quickly and apprehended the subject. Operator elaborated he had asked the subject to stop vaping on the bus and the subject became upset. Subject threw the vaping device at the operator then took out a knife. Supervisor [redacted] esponding, Notified West Dispatch. Bus out of service SB at 83rd Ave & Glendale Ave at 11:21. West Dispatch assigned relief operator [redacted] bus 5243 to pull out of yard and go into service at the relief point. Will have missed service. Operator reports police released him from scene but operator will stand down to await Supervisor [redacted] o arrive. |
| FAR - Fare Dispute | 1614066 | 8/30/2023 14:02 | Van Buren St & Central Av, Avondale, AZ 85323, USA | 5190 | [redacted] | EAST | | | | Operator reported that a passenger begged and begged to get a free ride and she stated that we dont gove free rides and then he stated he had the miney and didnt want to pay for the ride | he waited for the next bus | |
| LST - Lost or Found Item | 1614099 | 8/30/2023 14:45 | 51st Av & Baseline Rd, Phoenix, AZ 85339, USA | 5013 | [redacted] | Unknown | | | | Operator stated prior operator left wallet on bus, notified dispatch. | Advised to give to dispatch when return to yard | Operator to continue in route |
| MED - Passenger/Operator Needs Med Attention | 1614169 | 8/30/2023 15:46 | 534 W McDowell Rd, Phoenix, AZ 85003, USA | 5197 | [redacted] | WEST | | | | Operator stated male 50 blk shirt / pants collapsed on the bus | 1450 notified FD paramedics - 1458 operator stated paramedics removed passenger | Operator to continue in route |
| OTH - Incidents Other | 1614211 | 8/30/2023 16:30 | Union Hills Dr & 43rd Av, Phoenix, AZ 85308, USA | 5022 | [redacted] | NORTH | | 0 | 0 | Operator stated found a bag of blue pills, no passengers on bus 602-554-7488 | 1532 contact PD to remove 1614 operator stated PD removed pills | Operator to continue in route |
| MED - Passenger/Operator Needs Med Attention | 1614358 | 8/30/2023 19:35 | McDowell Rd & 35th Av, Phoenix, AZ 85009, USA | 8123 | [redacted] | EAST | | 0 | 0 | Operator reported a passenger fall and was request medical | . | Notified Medical Notified Road Sup [redacted] reported passenger was transported Notified dispatch [redacted] Bus 5623 Sent 24th st & Mcdowell Road Sup and op. are heading back to yard to do a report |
| MED - Passenger/Operator Needs Med Attention | 1614380 | 8/30/2023 20:19 | McDowell Rd & 35th Av, Phoenix, AZ 85009, USA | 8123 | [redacted] | EAST | | | | See Form 1614380 | | |
| LST - Lost or Found Item | 1614413 | 8/30/2023 20:51 | 7505 W Pueblo Ave, Phoenix, AZ 85043, USA | 5646 | [redacted] | NORTH | | | | Operator stated a black cell phone found on the bus | Advise operator to turning dispatch at the end of his shift | |
| STO - Incident at bus stop | 1614439 | 8/30/2023 21:40 | 43RD Ave & Osborn Rd, Phoenix, AZ, USA | 5022 | [redacted] | NORTH | | 0 | 0 | Operator reported he dropped off some passenger off at a bus stop. After passenger got off the male threw a bottle at the bus. Operator reported there was no damage to bus. | Advise operator to tag camera and write IR and don't pick that guy up | |
| OTH - Incidents Other | 1614469 | 8/30/2023 22:37 | 43 W Indian School Rd, Phoenix, AZ 85012, USA | 5023 | [redacted] | WEST | | | | Operator reports male person punched the front door window. | Camera tagged. | Holding bus 5016 (DSTC) will stat WB 59th Ave & Indian School 21:51. Supervisor [redacted] sponding, Dispatch [redacted] notified. Supervisor reports cracked window. Operator not taken from service. The Fill Operator will complete the route. Service interruption |
| INX - Intoxicated Passenger | 1614756 | 8/31/2023 11:19 | Thomas Rd & 11th Av, Phoenix, AZ 85013, USA | 8123 | [redacted] | WEST | | | | Operator reported no responsive intoxicated passenger, 911 was called | Advised to tag camera and write an IR | Operator reported fire department wake the intoxicated passenger and removed him off the bus. Proceed on route. |
| PAS - Incident involving a passenger | 1614774 | 8/31/2023 11:50 | Thomas Rd & 75th Av, Phoenix, AZ 85033, USA | 5618 | [redacted] | SOUTH | | | | Operator reports passenger boarded bus and attempted to pay fare with pass that had an issue with it. Passenger stated she purchased pass at a store and that's how it was given to her. | Advised operator she may allow passenger a free ride, but that the issue with the pass must be resolved before she attempts to use it again. | Advised operator she may allow passenger a free ride, but that the issue with the pass must be resolved before she attempts to use it again. |
| LST - Lost or Found Item | 1614815 | 8/31/2023 12:53 | 32 E Indian School Rd, Phoenix, AZ 85012, USA | 5178 | [redacted] | Unknown | | | | Operator reported he found a black bag in the bus. | Advised if is not claimed on the shift bring the item to lost and found. | CS was notified. |
| LST - Lost or Found Item | 1614955 | 8/31/2023 15:05 | Indian School Rd & Granite Reef Rd, Scottsdale, AZ 85251, USA | 5032 | [redacted] | WEST | | | | Operator reported that a passenger is reporting she left her grocery bags on the bus at Pima & Chaparral. The passenger is deaf and can't contact customer service. | Advised operator we could contact the bus behind and following. | Contacted the leader and following bus and no groceries were found. |
| CLNB - Sick bus, Spills, Soiled seats, Dirty Bus | 1614980 | 8/31/2023 15:27 | 67 W Indian School Rd, Phoenix, AZ 85012, USA | 5181 | [redacted] | Unknown | | | | Operator reported a passenger spilled bleach on the floor and it smells really bad and making her sick to her stomach. The windows on the bus are opened. | Advised operator that maintenance would be notified. Peter in maintenance advised to have the operator pull the bus into the fuel island and a cleaner should be there to clean it up. | Operator agreed to continue to 83rd Ave & Indian School and then pull the bus back into the fuel island. Rebecca in dispatch notified. R/H [redacted] went out in bus 5022 and started the EB trip at 93rd Ave & Thomas at 15:47hrs. |
| DISP - Disruptive Passenger | 1614988 | 8/31/2023 15:33 | 59th Av & Eugie Av, Glendale, AZ 85306, USA | 5054 | [redacted] | SOUTH | | | | Operator reported she will write an IR when she gets back to base. Last week she had a guy on a scooter that cause a big OI ruckus on the bus and when's he pulled up today and asked him a question and he started to go off. She didn't service the passenger. | Advised operator to tag the camera and continue in service, create the IR when she returns to the yard. | Operator continued in service, tagged the camera and will create an IR at the yard. |
| INX - Intoxicated Passenger | 1615165 | 8/31/2023 17:14 | 1630 N 51st Ave, Phoenix, AZ 85035, USA | 5646 | [redacted] | SOUTH | | | | Operator reported that she has a very intoxicated passenger on the bus, he is sleeping. He's still breathing. | Advised operator to continue in service to the end of the line. If the passenger refuses to exit or gives her issues, contact OCC. | Operator continued in service. |
| ILL - Operator ILL / Injured | 1615176 | 8/31/2023 17:25 | Indian School Rd & I-17 Fwy, Phoenix, AZ 85015, USA | 5617 | [redacted] | EAST | | | | Operator reported that he is having some abdominal pains really bad. | Advised operator does he need medical. Dispatch would be contacted. | Operator agreed to continue to the end of the line. [redacted] n dispatch notified and will be sending an operator out to relieve the operator. |
| FAL - Passenger Fall NOT requiring Medical | 1615186 | 8/31/2023 17:37 | Thomas Rd & 24th St, Phoenix, AZ 85016, USA | 5603 | [redacted] | EAST | | | | Operator reported that he had a passenger who feel inside the bus and refused medical attention, the passenger already left the bus. | Advised operator to tag the camera and create an IR when he returns to the yard | Operator continued in service and tagged the camera. An IR will be created. |
| DISP - Disruptive Passenger | 1615286 | 8/31/2023 18:47 | Thomas Rd & 16th St, Phoenix, AZ 85014, USA | 8122 | [redacted] | WEST | | | | OPERATOR REPORTED THAT THERE IS A MAN THAT SHE NEEDS OFF THE BUS , WHITE MALE , BLUE JEANS , BLACK SHIRT, GREY HAIR , *5, 150LBS | NOTIFIED POLICE ADVISED THE OPERATOR TO LET OCC KNOW THE PERESON GETS OFF THE BUS OR WHEN THE POLICE ARRIVE | the person got off the bus, no missed service |
| CLNB - Sick bus, Spills, Soiled seats, Dirty Bus | 1615313 | 8/31/2023 19:12 | Van Buren St & 75th Av, Phoenix, AZ 85043, USA | 8103 | [redacted] | EAST | | | | Op. reports male passenger threw-up on the bus floor. | Standby for B/C. Deadhead to EB 19th Ave & Van Buren 18:36 | Holding bus 5625 advised to B/C @ EB 75th Ave & Van Buren 18:36. Passengers boarded the next passing bus (5104). Service Interruption |
| STO - Incident at bus stop | 1615358 | 8/31/2023 19:59 | Van Buren St & 28th St, Phoenix, AZ 85008, USA | 5625 | [redacted] | EAST | | | | Operator reported there is a guy at the bus stop at 28th St & Van Buren who asked the operator to call paramedics . He had been drinking and collapsed. Th guy was not on the bus. | Advised operator to tag the camera hold location for paramedics. | Operator held for paramedics and then continued in service once they arrived. |
| FAL - Passenger Fall NOT requiring Medical | 1615427 | 8/31/2023 20:54 | 5916 Thomas Rd, Phoenix, AZ 85033, USA | 8122 | [redacted] | EAST | | | | Op. reports male passenger fell after exiting bus @ 61st Ave & Thomas. Operator reports she was driving away when the passenger fell. | Camera tagged. Advised to make an I.R after route. | Operator reminded to communicate with OCC if a passenger falls. Service continued |
| OTH - Incidents Other | 1615430 | 8/31/2023 20:59 | McDowell Rd & Central Av, Phoenix, AZ 85004, USA | 8112 | [redacted] | WEST | | | | Op. reports a passenger service dog was barking at passengers. Op. reports a female passenger exited the bus because of the barking dog. | Operator reminded that he's able to ask the passenger w/dog to exit the bus. | Service continued |
| SDOB - Smoking drugs on bus | 1615440 | 8/31/2023 21:06 | 43451 N 7th Ave, Phoenix, AZ 85007, USA | 5625 | [redacted] | WEST | [redacted] | | | Operator reported that someone is ssmoking drugs on the bus | advised for him to make an announcement to stop smoking on the bus and also to check the bus and open the windows , if you see someone move then give a description for police | No service interruption operator is holding 5-10 min for fresh air , advised to take off a t 2020hrs send back in service Notified supervisor to intercept in route and do a well check, per the supervisor the operator is okay |
| OTH - Incidents Other | 1615538 | 8/31/2023 22:25 | 3000 N 93rd Ave, Phoenix, AZ 85037, USA | 8141 | [redacted] | EAST | | 0 | 0 | OPERATOR REPORTED THAT THERE IS A TREE IN THE ROAD AND PART OF IT LANDED ON THE BUS | Notified SUPERVISOR AND HE GOT THE BUS AROUND tree THE BUS IS BACK IN SERVICE | WILL START AT 56 TH ST FOR LASRT TRIP WEST BOUND Service interruption |

| IS - Incidents | | | | | | | | | | | | |
|---|---|---|---|---|---|---|---|---|---|---|---|---|
| Sub Code | Incident | Date Time | Event Location | Bus | Operator | Dir. | Supervisor Name | Revenue Time Lost | Trips Lost | Nature of Problem | Instructions | Resolution |
| LST - Lost or Found Item | 1615772 | 9/1/2023 8:08 | 11350 Civic Center Dr, Avondale, AZ 85323, USA | 5615 | [redacted] | WEST | | 0 | 0 | Sep 1, 07:07AM [redacted] R: 3 D: W B: 2046 [redacted] eft his iPhone w/ a silver case on the wheel well of the bus. Please check on this and let us know, thank you | Operator is not responding to any calls at this time. | Customer service notified. |
| HYG - Passenger Hygene (Ododiferous or Soiled) | 1615786 | 9/1/2023 8:22 | Thomas Rd & Central Av, Phoenix, AZ 85012, USA | 5199 | [redacted] | WEST | | 0 | 0 | Driver called said that a wheel chair passenger has blood dripping from his leg. Driver said he refused him a ride on the bus. | | Advised the driver that is a 10-4 he cant ride bus with them issues. |
| HYG - Passenger Hygene (Ododiferous or Soiled) | 1615840 | 9/1/2023 9:14 | Thomas Rd & 24th Dr, Phoenix, AZ 85009, USA | 5024 | [redacted] | WEST | | | | Operator reported that he had a "stinky" passenger and wanted a road sup to remove him. | Operator was advised to tell passenger to exit the bus, if he refuses then call back to have PD dispatched | Passenger exited before the operator could call back |
| DISP - Disruptive Passenger | 1615846 | 9/1/2023 9:18 | 67th Av & Glendale Av, Glendale, AZ 85303, USA | 5270 | [redacted] | SOUTH | | | | Operator reported that there was a passenger on board that was not folding up her stroller. | OCC called over the internal speakers and advised all passengers to fold their strollers and keep them out of the aisle. Operator reported that she folded the stroller. | Operator resumed service |
| DISP - Disruptive Passenger | 1615853 | 9/1/2023 9:26 | McDowell Rd & Scottsdale Rd, Scottsdale, AZ 85257, USA | 8110 | [redacted] | Unknown | | | | Operator reported a passenger was drinking alcohol on the bus and refusing to exit. | Called PD @827 | PD removed the passenger |
| INX - Intoxicated Passenger | 1615904 | 9/1/2023 10:19 | McDowell Rd & Pima Rd, Scottsdale, AZ 85257, USA | 5180 | [redacted] | | | | | Operator reported that there was an intoxicated passenger refusing to exit the bus at Pima & McDowell | Called PD @918 | Operator resumed to 10-19 after police removed the passenger. |
| STO - Incident at bus stop | 1615982 | 9/1/2023 11:43 | Thomas Rd & Central, Phoenix, AZ 85012, USA | 8132 | [redacted] | EAST | | 0 | 0 | Operator reported that there was a couple at 35th Ave & Thomas approx 1021 EB a couple tried to board with their dog in a wagon, the dog was barking at an ADA service animal. Operator advised them (outside the bus) that if the animal is not a service animal it cant board. Couple advised that they figured this might happen. | Operator advised to tag cameras and complete an IR | |
| DISP - Disruptive Passenger | 1616152 | 9/1/2023 14:33 | Buckeye Rd & 59th Av, Phoenix, AZ 85043, USA | 5618 | [redacted] | Unknown | | | | Operator had a disruptive passenger refusing to get off the bus, but now they have left. | Advised to tag the camera | Operator continued in service |
| CLNB - Sick bus, Spills, Soiled seats, Dirty Bus | 1616173 | 9/1/2023 14:47 | Thomas Rd & 93rd Av, Phoenix, AZ 85037, USA | 5175 | [redacted] | | [redacted] | | | Operator reported pants left on the bus that appear to have been soiled. | Advised that a supervisor would meet them in route to remove them. Supervisor [redacted] reported there are some used paper towels on the pants that appear to have been used to clean feces on them, it has some broken glass or plastic, and what appears to be fentanyl foil on it as well. Supervisor spoke with dispatch who is arranging a bus change. Advised operator to return to the yard. | Operator went back out in bus 5605 and was advised to start at Pima Park. |
| OTH - Incidents Other | 1616194 | 9/1/2023 15:02 | 5754 N 51st Ave, Glendale, AZ 85301, USA | 5009 | [redacted] | SOUTH | | | | Operator reported on 51st Ave overpass over Bethany Home Rd going SB there is a rifle on the road. | | PD were called and alerted to the weapon on the overpass. |
| BIK - Bike left on bus | 1616248 | 9/1/2023 15:54 | 83rd Av & Indian School Rd, Phoenix, AZ 85033, USA | 5186 | [redacted] | SOUTH | | | | Operator reported a purple bike with a white stripe left on the bus | Advised if it is claimed have owner fill out a white curtesy card, if not then bring it to lost and found at end of their last trip | Operator will hold onto the bike |
| STO - Incident at bus stop | 1616365 | 9/1/2023 17:41 | 51st Av & Peoria Av, Glendale, AZ 85302, USA | 5009 | [redacted] | SOUTH | | 0 | 0 | Operator reported that a man with an electric bike refused to remove his bike from the bike rack | Advised the man that he could either remove the bike or wait for police. | Passenger removed the bike. Operator to tag the camera and complete an IR |
| STO - Incident at bus stop | 1616554 | 9/1/2023 20:53 | Van Buren St & 28th St, Phoenix, AZ 85008, USA | 8124 | [redacted] | WEST | | | | operator reported: native America; male no shirt on and tattoos was blocking the bus preventing the bus from moving: operator reported: that he has moved and is no longer blocking the bus: Operator reported: that after the assessment to check for damage the person at the bus stop had cracked the window: service interruption: | native America; male no shirt on and tattoos was blocking the bus preventing the bus from moving: advised the operator to tag the camera and fill out an IR at the end of the shift: continue in route: | Spoke to: [redacted] sup: gave the necessary information about the issue with the bus: headed to the location 20th st and van Buren: Spoke to [redacted] dispatch: we have a R.H to do a bus change/fill: fill/5180 spoke to :911 I gave the controller the necessary information: Spoke to: Rus/maintenance gave the necessary information about the issue with the bus: issue solved: |
| SLP - Sleeper | 1616763 | 9/2/2023 10:29 | 51st Av & Elwood St, Phoenix, AZ 85009, USA | 5033 | [redacted] | NORTH | | 0 | 0 | Supervisor [redacted] reported an sleeper in the bus not able to wake him up 911 was called | Advised to tag camera and write an IR | Fire department waked the sleeper and release the bus. Proceed on route. |
| FAR - Fare Dispute | 1616855 | 9/2/2023 12:33 | Indian School Rd & Drinkwater Bl, Scottsdale, AZ 85251, USA | 8127 | [redacted] | WEST | | 0 | 0 | Operator stated that they have a passenger get on the bus and does not want to pay fair and wants PD to come and remove them. | Called PD @ 1133 - Sending Officers out to the bus. | PD released bus and operator continued in service. No Service Lost. |
| INX - Intoxicated Passenger | 1616985 | 9/2/2023 14:35 | Thomas Rd & 93rd Av, Phoenix, AZ 85037, USA | 8125 | [redacted] | Unknown | | | | Operator stated has an intoxicated passenger hisp male 5'6 bald white shirt black pants , passenger is off bus and in grass | Operator to continue in route. notified paramedics at 1337 | Operator to continue in route. |
| INX - Intoxicated Passenger | 1617086 | 9/2/2023 16:07 | Indian School Rd & Hayden Rd, Scottsdale, AZ 85251, USA | 8124 | [redacted] | EAST | | | | Operator stated intoxicate passenger 5'10 230 grey shirt jeans blk glasses short blk hair EB in front of mcdonalds | Notified PD, passenger has been removed | Operator to continue in route. |
| CLNB - Sick bus, Spills, Soiled seats, Dirty Bus | 1617148 | 9/2/2023 17:01 | Pima Park, Scottsdale, AZ 85251, USA | 8125 | [redacted] | EAST | | | | Operator stated someone threw up on bus no passengers on bus | | bus change 5187 no missed servie |
| STO - Incident at bus stop | 1617250 | 9/2/2023 19:46 | 15th Ave & Indian School Rd, Phoenix, AZ, USA | 5017 | [redacted] | WEST | | 0 | 0 | operator reported: that passer by asked for med assistance at 15th ave and Osborn and person is on the ground bleeding: | advised the operator to tag the camera and fill out an IR at the end of the shift: | issue solved: |
| DISP - Disruptive Passenger | 1617284 | 9/2/2023 21:25 | 3312 E Indian School Rd, Phoenix, AZ 85018, USA | 5187 | [redacted] | WEST | | 0 | 0 | Operator reported a disruptive passenger was on the bus with a basket with lots of stuff Operator asked person to get off and he could not ride. He refused to get off bus and was request PD | 10-4 open service door have no contact and tag camera | Notified PD Operator reported person got off the bus |
| DISP - Disruptive Passenger | 1617333 | 9/3/2023 0:25 | 51st Av & Campbell Av, Phoenix, AZ 85031, USA | 5001 | [redacted] | NORTH | | | | Operator reported: A disruptive passenger: operator reported: that passenger had left the bus. | advised the operator to give me a disruption of the disruptive passenger: male gray shirt/red black shorts. black shoes: Operator advised to tag the camera and complete an incident report. | spoke to :911 I gave the controller the necessary information: cancel PD: passenger left the bus : issue solved: |
| LST - Lost or Found Item | 1617477 | 9/3/2023 11:57 | Indian School Rd & 27th Av, Phoenix, AZ 85017, USA | 8127 | [redacted] | EAST | | | | Operator stated that a passenger brought up a phone to them. | verified the info of the phone, Operator stated it was a IPhone and it looked like one of the newer ones but not sure what one- Advised to hold onto the phone until the end of there shift and if no one claims it then bring it back to disp. | Operator continued in service, No Service lost. |
| LST - Lost or Found Item | 1617493 | 9/3/2023 12:23 | Indian School Rd & 24th St, Phoenix, AZ 85016, USA | 8127 | [redacted] | EAST | | 0 | 0 | Sep 3, 11:15AM [redacted] please check, R: 41 D: E B: 2053 Junior, lost a grey and black V-tech phone on the bus. Sitting in the back of the bus. thanks | Sep 3, 11:23AM [redacted] checking Sep 3, 11:24AM [redacted] Operator has the phone | Sep 3, 11:23AM [redacted] checking Sep 3, 11:24AM [redacted] Operator has the phone |
| LST - Lost or Found Item | 1617550 | 9/3/2023 13:42 | 43rd Av & Thomas Rd, Phoenix, AZ 85031, USA | 5009 | [redacted] | SOUTH | | | | Operator stated a passenger left his wallet | | Advised operator to bring it back to the yard if passenger does not return for it when she gets to her relief point. |
| LST - Lost or Found Item | 1617705 | 9/3/2023 17:37 | 10412 N 58th Ln, Glendale, AZ 85302, USA | 5015 | [redacted] | SOUTH | | 0 | 0 | [redacted] Customer service inquired if keys were found on the bus. Operator reported yes a iot of them Passenger will be intercepting at Glendale unsure if NB or SB | Passenger will be intercepting at Glendale unsure if NB or SB | RIT operator and no response to follow up and see if the passenger was able to retrieve their keys. No service interruption |
| OTH - Incidents Other | 1617826 | 9/3/2023 22:26 | Thomas Rd & 34th St, Phoenix, AZ 85018, USA | 8137 | [redacted] | WEST | | | | that a passenger said that a person was back their smoking a cigarette : that he smell smoke: but did not see passenger smoking: | advised the op to give me a description of the person: black female advised the operator to tag the camera and fill out an IR at the end of the shift: | spoke to :911 I gave the controller the necessary information : PD: made contact and took passenger off the bus: continued service: Issue solved: |
| OTH - Incidents Other | 1617843 | 9/4/2023 0:27 | 51th ave, Thomas Rd, Phoenix, AZ 85035, USA | 8108 | [redacted] | EAST | | | | operator reported: that his bag was stolen 30min a go and that it had his driver's license in the bag: no mis-service; | advised the op to stand down and that i would send a sup to your location with an relief driver: | Spoke to: [redacted] dispatch: gave the necessary information about the issue with the bus: Sup. [redacted] will shuttle driver to the location and take over the route: [redacted] /:1205am started route: bus is in the yard: |

| | | | | | | | | | | | | |
|---|---|---|---|---|---|---|---|---|---|---|---|---|
| INX - Intoxicated Passenger | 1617922 | 9/4/2023 10:26 | 43rd Av & Northern Av, Phoenix, AZ 85051, USA | 5034 | [redacted] | NORTH | | | | Operator stated that they have a drunk person on the bus and they are scaring them and the passengers the way they are talking. | Called 911 @ 926 - Sending Officers to the bus. - PD showed up and removed the guy. Advised to keep the doors open and if anything changes to let OCC know. Advised to tag the camera, close the doors and get out of the area safely. | Operator continued in service, No Service lost. |
| LST - Lost or Found Item | 1617934 | 9/4/2023 11:23 | 51st Av & Camelback Rd, Glendale, AZ 85301, USA | 5039 | [redacted] | NORTH | | | | Operator did not answer call so send a message to them. | Advised to hold onto the item that was turned into them until end of shift and if no one claims it then bring it back to disp when they return. | Operator continued in service. |
| INX - Intoxicated Passenger | 1617938 | 9/4/2023 11:33 | McDowell Rd & Pima Rd, Scottsdale, AZ 85257, USA | 5618 | [redacted] | EAST | | | | Operator stated that they have a drunk passenger on the bus who is not wanting to get off since they are at the end of the line and keeps laying down. | Called 911 @ 1034 - Sending Officers | PD removed the passenger and operator continued in service. |
| BIK - Bike left on bus | 1618122 | 9/4/2023 16:03 | 43rd Av & Lower Buckeye Rd, Phoenix, AZ 85009, USA | 5621 | [redacted] | Unknown | | | | Operator stated that passenger left a blue men's mongoose switchback bike | | advised operator to let the passenger retrive his bike if not call occ and we can get that bike off your bus. |
| FAL - Passenger Fall NOT requiring Medical | 1618133 | 9/4/2023 16:24 | 51st Av & Lower Buckeye Rd, Phoenix, AZ 85043, USA | 5039 | [redacted] | SOUTH | | | | Operator stated passenger fell and he is ok. | Asked operator if the passenger needs medical attention. Operator stated that passenger is fine. | advised operator to tag camera. |
| DISP - Disruptive Passenger | 1618323 | 9/4/2023 22:29 | Thomas Rd & 30th St, Phoenix, AZ 85016, USA | 8132 | [redacted] | EAST | | | | Disruptive Passenger. I was not able to communicate with the Operator by radio he did respond to a text message that he did not need police or paramedics. | Disruptive Passenger. I was not able to communicate with the Operator by radio he did respond to a text message that he did not need police or paramedics. Operator did send a message the incident was resolved. | Disruptive Passenger. I was not able to communicate with the Operator by radio he did respond to a text message that he did not need police or paramedics. Operator did send a message the incident was resolved. |
| LST - Lost or Found Item | 1618529 | 9/5/2023 9:02 | Indian School Rd & 83rd Av, Phoenix, AZ 85033, USA | 8125 | [redacted] | WEST | | | | Operator reports a black and red symbol Anime wallet found on the bus. | | Advised operator if a person comes to claim the item fill out a courtesy card and tag the camera. If the item is not claimed when finished with route turn item into dispatch. |
| DISP - Disruptive Passenger | 1618589 | 9/5/2023 10:24 | 9701 W Indian School Rd, Phoenix, AZ 85037, USA | 5270 | [redacted] | EAST | [redacted] | | | Operator originally called at 107th Ave & Indian School Rd to report passenger refused to pay the fare. Operator opted to give her a free ride. Now operator reports passenger is being verbally abusive and is verbally threatening him. | Operator to tag camera and complete an incident report. | Called 911 for police to remove passenger. 09:40 - checked with operator who was showing still at 91st Ave. Operator reports police on scene and are still on the bus. Police officer [redacted] called from scene to advise passenger is refusing to exit bus and wanted to know if we will press charges for trespassing. Advised officer yes, we will, and the officer took my name and DOB. Asked Supervisor [redacted] to go out to scene. 10:10 - Supervisor [redacted] reports on scene, spoke with officers and decided to allow passenger to board the next bus. Bus went back into service WB at Granite Reef Rd & Indian School Rd at 11:27. Will have missed service. Notified West Dispatch. |
| LST - Lost or Found Item | 1618812 | 9/5/2023 14:15 | Bashas', 3442 W Van Buren Rd, Phoenix, AZ 85009, USA | 5611 | [redacted] | EAST | | 0 | 0 | Sep 5, 13:08PM [redacted] Can you please check B: 2077 Red specialized bike with cable lock and a big seat | Sep 5, 13:13PM [redacted] checking Sep 5, 13:15PM [redacted] Operator B 2077 does have the bike | Sep 5, 13:13PM [redacted] checking Sep 5, 13:15PM [redacted] Operator B 2077 does have the bike |
| LST - Lost or Found Item | 1618825 | 9/5/2023 14:29 | 59th Av & Bell Rd, Glendale, AZ 85308, USA | 5004 | [redacted] | SOUTH | | | | Operator stated a android black cover phone was left on the bus. | | notified customer service. |
| LST - Lost or Found Item | 1618862 | 9/5/2023 15:01 | 1380 N 19th Ave, Phoenix, AZ 85009, USA | 5176 | [redacted] | EAST | | | | Operator stated black wallet on bus name is stephen | | notified customer service. |
| LST - Lost or Found Item | 1618890 | 9/5/2023 15:25 | 8650 E Thomas Rd, 8600 E Thomas Rd, Scottsdale, AZ 85251, USA | 5645 | [redacted] | EAST | | | | Operator stated found a phone on his black with discover inovation | | notify customer service. |
| CLNB - Sick bus, Spills, Soiled seats, Dirty Bus | 1618949 | 9/5/2023 16:20 | 75th Av & Lower Buckeye Rd, Phoenix, AZ 85043, USA | 5630 | [redacted] | | | | | Operator reported that a passenger left blood in the seat from a women's menstrual cycle operator okay to take the bus back to the yard | Notified [redacted] about the bus coming back to the yard Notified maintenance on the bus coming back that he is okay to drive | Service interruption, attatched self bus change |
| DISP - Disruptive Passenger | 1619054 | 9/5/2023 17:28 | 59th Av & Camelback Rd, Glendale, AZ 85301, USA | 5048 | [redacted] | NORTH | [redacted] | 0 | 0 | Operator reports he asked passenger to exit his bus because he was taking too long to find his white male mid 20's neck tatoo light blue shirt dark jeans white tennis shoes. | PD notified and Sup [redacted] notified. Rebecca notified in dispatch. | Service interruption (criminal damage) 5193 PF Passenger was caught and arrested. Operator will return to service. The front door window shattered. |
| ILL - Operator ILL / Injured | 1619238 | 9/5/2023 20:47 | Union Hills Dr & 43rd Av, Phoenix, AZ 85308, USA | 5620 | [redacted] | NORTH | | 0 | 1 | Operator ILL - Operator report she is not feeling well and would like to return to the garage to go home. | Operator report she does not need medical assist. Operator report | Dispatcher notified I will use the bus in the holding area at Arrowhead Mall. Missed Service. |
| CLNB - Sick bus, Spills, Soiled seats, Dirty Bus | 1619292 | 9/5/2023 22:37 | 1001 N Central Ave, Avondale, AZ 85323, USA | 8134 | [redacted] | EAST | | | | Operator reports male passenger spill a cup of beer on the bus floor. | Remind passengers of the non-slip floors. Document spill on DVIR. | Service continued |
| DISP - Disruptive Passenger | 1619307 | 9/5/2023 23:16 | Van Buren St & 11th St, Phoenix, AZ 85006, USA | 8128 | [redacted] | WEST | | | | Disruptive Passenger - I was not able to speak to the Operator due to the Operator having radio problems. Operator did respond to a texted message sent stating he did not need P.D. | Disruptive Passenger - I was not able to speak to the Operator due to the Operator having radio problems. Operator did respond to a texted message sent stating he did not need P.D. | Disruptive Passenger - I was not able to speak to the Operator due to the Operator having radio problems. Operator did respond to a texted message sent stating he did not need P.D. |
| DISP - Disruptive Passenger | 1619456 | 9/6/2023 8:40 | 59th Av & Thunderbird Rd, Glendale, AZ 85306, USA | 5023 | [redacted] | SOUTH | | | | Operator reported disruptive passenger refusing to pay or get off the bus 911 was called | Advised to tag camera and write an IR | Operator reported PD removed individual off the bus, proceed on route. |
| DISP - Disruptive Passenger | 1619507 | 9/6/2023 9:17 | 59th Av & Keim Dr, Glendale, AZ 85301, USA | 5023 | [redacted] | SOUTH | | 0 | 0 | Operator reported disruptive female passenger refusing to pay or d-board the bus, 911 was called | Advised to tag camera and write an IR. | Operator reported disruptive passenger d-board the bus, PD was cancelled, proceed on route. |
| DISP - Disruptive Passenger | 1619679 | 9/6/2023 13:13 | 7775 W Roosevelt St, Phoenix, AZ 85043, USA | 5628 | [redacted] | Unknown | | | | #NAME? | #NAME? | #NAME? |
| DISP - Disruptive Passenger | 1619691 | 9/6/2023 13:25 | 5851 W Indian School Rd, Phoenix, AZ 85031, USA | 5030 | [redacted] | EAST | | | | Operator reports passenger on the bus without shoes and will not exit. Black shorts white tee and corn rolls 30's. Operator reports he feels threatened. | PD was notified and dispatched. | PD removed the passenger from the bus. No missed service. |
| DISP - Disruptive Passenger | 1619747 | 9/6/2023 14:06 | Thomas Rd & 16th St, Phoenix, AZ 85014, USA | 8132 | [redacted] | WEST | | | | Operator reported he had a passenger who didn't want to pay the fare. | | Operator reported the passenger got off the bus and disconnected the call. Operator continued in service. |
| LST - Lost or Found Item | 1619809 | 9/6/2023 15:03 | 1511 N Pima Rd, Scottsdale, AZ 85257, USA | 8137 | [redacted] | EAST | | | | Grey and black purse left behind the driver's area. | | Operator reported he didn't know if it belonged to the previous operator. He will turn it into dispatch tonight. |
| DISP - Disruptive Passenger | 1619851 | 9/6/2023 15:34 | 5851 W Indian School Rd, Phoenix, AZ 85031, USA | 5024 | [redacted] | | | | | Operator reports passenger is boarding the bus and has no shoes and has not paid. Black male with white tee gray shorts and no shoes 30's cornrolls | PD was notified to remove the passenger | PD remove the passenger. |
| STO - Incident at bus stop | 1619875 | 9/6/2023 15:58 | 8650 E Thomas Rd, 8600 E Thomas Rd, Scottsdale, AZ 85251, USA | 5193 | [redacted] | EAST | | 0 | 0 | 30th St & Thomas EB underneath a blanket is a dead. | Advised I will notify someone. | I called dead animal pick-up |
| PAS - Incident involving a passenger | 1620162 | 9/6/2023 22:13 | Thomas Rd & 45th St, Phoenix, AZ 85008, USA | 5602 | [redacted] | EAST | | 0 | 0 | Incident Involving a Passenger - [redacted] from Light Rail called at approx. 21:08 to report he received a call stating the Operator on this bus was being belligerent to passengers. [redacted] also stated there was a person on the bus having a seizure and nothing was done about it. Operator stated the only person he had a problem seemed to be on drugs and nothing was reported to him about a person having a seizure on the bus. | Incident Involving a Passenger - [redacted] rom Light Rail called at approx. 21:08 to report he received a call stating the Operator on this bus was being belligerent to passengers. [redacted] also stated there was a person on the bus having a seizure and nothing was done about it. Operator stated the only person he had a problem seemed to be on drugs and nothing was reported to him about a person having a seizure on the bus. | Incident Involving a Passenger - [redacted] rom Light Rail called at approx. 21:08 to report he received a call stating the Operator on this bus was being belligerent to passengers. [redacted] also stated there was a person on the bus having a seizure and nothing was done about it. Operator stated the only person he had a problem seemed to be on drugs and nothing was reported to him about a person having a seizure on the bus. |
| MED - Passenger/Operator Needs Med Attention | 1620371 | 9/7/2023 9:34 | 67 W Indian School Rd, Phoenix, AZ 85012, USA | 5051 | [redacted] | WEST | [redacted] | | 1 | Operator reported that an older passenger fell while exiting the bus and is requesting medical. | Called medics @835 Called sup [redacted] @838 Called disp [redacted] @844 Operator called back @852- advised passenger is being transported to hospital. Bus was moving as of 930/ Called sup [redacted] @930- she said she forgot to call, but safety is having the operator pulled from service due to the passenger being transported and operator is going to be drug tested. Bus is back at the yard as of 1000 am | Service lost (passenger fall) |
| BIK - Bike left on bus | 1620626 | 9/7/2023 14:09 | 51ST Ave FS Buckeye Rd, Phoenix, AZ 85043, USA | 5022 | [redacted] | Unknown | | | | Operator reported a black mountain bike left on the bus. | Advised if it is claimed have owner fill out a white curtesy card, if not then bring it to lost and found at end of their last trip | Operator will notify their relief to do so |

| | | | | | | | | | | | | |
|---|---|---|---|---|---|---|---|---|---|---|---|---|
| BIK - Bike left on bus | 1620675 | 9/7/2023 14:54 | 75th Av & Camelback Rd, Phoenix, AZ 85033, USA | 5007 | [redacted] | | | | | operator reported that there is a old bike left on the bus with a white seat and black handle bars | waiting on supervisor to come in at 1400 hrs before we can send out and make sure they have the key pouch | Bus in yard 1818hrs |
| ADA - Incident ADA Related | 1620696 | 9/7/2023 15:08 | 43 W Indian School Rd, Phoenix, AZ 85012, USA | 8134 | | WEST | [redacted] | | | Operator reported an ADA passenger fell after they missed the ramp, passenger hit their head. | Advised to stand down and wait for paramedics and a supervisor. Operator reported the passenger refused to be taken to the hospital and signed a waver. Supervisor arrived and is filling out paperwork with the operator, fill bus 8106 was sent to start at 83rd Ave & McDowell Rd | Once the operator in 8134 was cleared by the supervisor, operator was advised to meet the other bus at 19th Ave & McDowell to resume their trip. |
| OTH - Incidents Other | 1620700 | 9/7/2023 15:12 | McDowell Rd & 44th St, Phoenix, AZ 85008, USA | 5189 | | EAST | | 0 | 0 | Operator reported that he had a passenger who had their pants off on the bus. The passenger was intoxicated. The operator reported that he went up to him and addressed him. The passenger got off the bus and once he seen the operator put a phone up to his ear the passenger started walking away. | Advised operator to tag the camera and create an IR since the passenger is off the bus already. | Operator continued in service, tagged the camera and will create an IR at the yard when he returns. |
| OTH - Incidents Other | 1620756 | 9/7/2023 16:02 | McDowell Rd & 17th Av, Phoenix, AZ 85007, USA | 8141 | | EAST | | | | Operator reported a person tried to use their phone for the pass but could not get the QR code to load. operator said they were slowing the bus down, the person ended up getting onto the bus behind them. | | Operator continued in service |
| BIK - Bike left on bus | 1620850 | 9/7/2023 17:23 | 640 51st Ave #2, Phoenix, AZ 85043, USA | 5022 | | Unknown | | | | black chrome specialized spring jumper | need supervisor to pick up th e bike | Notified [redacted] to assist with picking up the bike on south bound trip RT 59 |
| FAR - Fare Dispute | 1620884 | 9/7/2023 18:00 | 2732 W Thomas Rd, Phoenix, AZ 85017, USA | 5194 | | WEST | | | | Operator reported a person did not want to pay the fare. Operator said the passenger tried to swing at them. Operator said they spit on the security door before getting off and getting on the bus ahead of them 5011. | Advised to tag the camera and write an incident report. [redacted] asked to see if operator can stop when they get to Desert Sky TC to grab some paper towels and clean it up. Bus 5051 was sent from holding area to do a bus change at 67th Ave & Thomas for the bio. Operator requested PD however supervisor said since passenger is no longer there, and the operator was not injured or assaulted, PD is not needed. Supervisor advised to write an IR in the yard and tag the camera. | Bus changed was made at 93rd Ave & Thomas Rd. Operator continued in service |
| OTH - Incidents Other | 1620888 | 9/7/2023 18:03 | 83rd Av & Bell Rd, Peoria, AZ 85382, USA | 5242 | | SOUTH | | | | operator asked if the 2 wheel dollies were allowed on the bus | Advised that they sure are as long as they are controlled and not blocking the isle | |
| CLNB - Sick bus, Spills, Soiled seats, Dirty Bus | 1620995 | 9/7/2023 20:56 | McDowell Rd & Pima Rd, Scottsdale, AZ 85257, USA | 8128 | | EAST | | | | Operator reported that he has urine in his ADA area | Advised we can do a bus change Notified [redacted] who advised take to fuel island to get cleaned notified [redacted] in dispatch of bus change and no missed service | Bus completed at 2029hrs No service interruption |
| DISP - Disruptive Passenger | 1621038 | 9/7/2023 22:06 | Lower Buckeye Rd & 43rd Av, Phoenix, AZ 85043, USA | 5618 | | SOUTH | | | | Operator reporting passenger refusing to exit bus and this is his last stop. | Notified PD PD in route | NO service interruption 2115hrs cancelling PD Passenger exited the bus |
| DISP - Disruptive Passenger | 1621054 | 9/7/2023 22:31 | Thomas Rd & Central Av, Phoenix, AZ 85012, USA | 8132 | | WEST | | | | Operator called and no response (phone not working) Called Sup on scene [redacted] and he advised it was a passenger with no fare and another passenger butted in calling operator names and out of term. | Operator continued in service | No service interruption |
| OTH - Incidents Other | 1621056 | 9/7/2023 22:46 | Thomas Rd & 37th Ave, Phoenix, AZ, USA | 8132 | | WEST | | 0 | 0 | Operator called via phone upset with how Sup [redacted] handled the incident for form 1621054. She advised that she is writing a report as she felt he did not handle it properly. He provided the passenger w no fare courtesy pass and passenger that called her racist and b word delay having him exit the bus. She wants to take this higher up due to her also having a passenger spit on her bus earlier in the day. | | |
| BUS - Incident involving a bus | 1621150 | 9/8/2023 7:13 | 3512 W McDowell Rd, Phoenix, AZ 85009, USA | 5003 | | WEST | | | | Operator reported from 35th Ave and incident that happen at 27th Ave, Operator reported a bike fell off the rack, Operator stop on time but hit the bike a little bit, Operator explained to owner that company is not responsible for bikes. | Advised to tag camera and write an IR | Operator stop on time but hit the bike a little bit, Operator explained to owner that company is not responsible for bikes. |
| DISP - Disruptive Passenger | 1621288 | 9/8/2023 10:36 | Thomas Rd & 83rd Av, Phoenix, AZ 85035, USA | 5613 | | SOUTH | | | | Operator reported altercation with an individual, Operator declined service and proceed on route. | Advised to tag camera and write an IR | |
| LST - Lost or Found Item | 1621312 | 9/8/2023 11:10 | Indian School Rd & 67th Av, Phoenix, AZ 85033, USA | 5623 | | WEST | | | | Operator reported a passenger turn into him a wallet. | Advised if is not claimed on his shift bring the item to lost and found | CS was notified. |
| BIK - Bike left on bus | 1621543 | 9/8/2023 15:12 | 12 S 27th St, Phoenix, AZ 85034, USA | 5631 | | WEST | | | | Operator reported a passenger left their bike on the bus. He is about to do relief. | Advised operator if no one claims it after a round trip, contact OCC to advise us. | Operator continued in service. |
| CLNB - Sick bus, Spills, Soiled seats, Dirty Bus | 1621606 | 9/8/2023 15:55 | Thomas Rd & 59th Av, Phoenix, AZ 85035, USA | 8134 | | EAST | | | | Operator reported a smell of urine, but they do not see anything, operator tried to use a spray to get rid of it, but it did not help. | Advised operator that dispatch is working on a bus change for them and in the meantime to continue in route. Operator later called and said they are stopping the bus until a bus change can be made. Dispatch sending bus 8133 for bus change. | Bus change was made, and operator was advised to start at 67th Ave & Thomas Rd |
| OTH - Incidents Other | 1621634 | 9/8/2023 16:08 | 3205 E Camelback Rd, Phoenix, AZ 85018, USA | 5242 | | | | | | Operator disregarded RTT, had an issue that resolved itself | Advised to tag the camera | |
| FAR - Fare Dispute | 1621998 | 9/9/2023 0:52 | Van Buren St & 7th St, Phoenix, AZ 85034, USA | 5629 | | EAST | | | | operator reported: Fare Dispute | advised the operator to tag the camera and fill out an IR at the end of the shift: | spoke to :911 I gave the controller the necessary information : PD: made contact and took passenger off the bus: continued service: |
| DISP - Disruptive Passenger | 1622324 | 9/9/2023 15:34 | 405 N 79th Ave, Phoenix, AZ 85043, USA | 5053 | | Unknown | | 0 | 0 | Operator called said has a disruptive passenger tall skinny black man about 6'6 170lbs grey shirt blue jeans operator needed to use restroom and he told her to get back on bus [redacted] at 59th & Beardsley SB | notified PD to have passenger removed. | Operator to continue in route |
| OTH - Incidents Other | 1622330 | 9/9/2023 15:37 | 2300 W Indian School Rd, Phoenix, AZ 85015, USA | 8128 | | WEST | | | | operator stated passenger at the bus stop is requesting medical she feels tired and dehydrated. | Contacted medical. | Advised operator when medical get the passenger off the bus tag camera write an incident report at the yard. |
| LST - Lost or Found Item | 1622513 | 9/9/2023 18:13 | McDowell Rd & Pebble Creek Pkwy, Goodyear, AZ 85395, USA | 5603 | | WEST | | | | Operator stated brown wallet found on bus | | notified customer service. operator to continue in route. |
| LST - Lost or Found Item | 1622530 | 9/9/2023 18:30 | 10685 W Indian School Rd #k, Avondale, AZ 85392, USA | 8132 | | | | 0 | 0 | Operator reported that he found a brown wallet on the bus Bike was left on bus [Silver, White, and Blue with rubber handles and worn out seat] | Advised will work on a supervisor to pick up bike and to turn in wallet if no one retrieves it. | Notified [redacted] to assist with gathering a bike. Bike was not retrieved by Sup and bike turned into dispatch |
| CLNB - Sick bus, Spills, Soiled seats, Dirty Bus | 1622653 | 9/9/2023 20:42 | Thomas Rd & 21st St, Phoenix, AZ 85016, USA | 5611 | | WEST | | | | operator reported: sick bus/vomit: service interruption | advised the op to stand down and that I would have a bus change for you: advised of a start point: 99th ave and McDowell: | Spoke to [redacted] dispatch: we have a R.H to do a bus change/fill: 5191/b.c issue solved: |
| CLNB - Sick bus, Spills, Soiled seats, Dirty Bus | 1622773 | 9/9/2023 23:14 | Indian School Rd & 56th St, Phoenix, AZ 85018, USA | 8125 | | EAST | | | | Operator reported Poop in the seat on the bus. | Notified [redacted] in maintenance to advise of a sick bus. Notified [redacted] in dispatch of the sick bus and RH for Bus change 5270 | No service interruption |
| LST - Lost or Found Item | 1622909 | 9/10/2023 10:18 | 6160 W Behrend Dr, Glendale, AZ 85308, USA | 5007 | | NORTH | | | | Operator reported he found a black cellphone on his bus | | Customer service notified |
| MED - Passenger/Operator Needs Med Attention | 1623067 | 9/10/2023 15:39 | 43 W Indian School Rd, Phoenix, AZ 85012, USA | 8132 | | WEST | [redacted] | | | Operator reported a passenger was having a hard time breathing and was requesting medical. Passenger is about 40 years old and 135 pound, African American Female. Operator is at Central Ave & Indian School Rd. While speaking with OCC passenger started having a seizure. | 911 advised to have the passenger lay on their side. Operator reported a passenger on the bus was a nurse and had the passenger on their side already. Supervisor [redacted] was sent to the bus. Paramedics arrived @1450 and said they are going to transport the passenger to Saint Joseph and her name is [redacted] | Relief went out in bus 5181, and started at the relief point. Supervisor cleared the operator in 8132 to return to the yard to finish doing an incident report, bus also has a bio from the passenger. |
| OTH - Incidents Other | 1623155 | 9/10/2023 17:51 | Thomas Rd & Central, Phoenix, AZ 85012, USA | 8135 | | EAST | | | | Operator reported an unattended black UnderArmor duffle/backpack bag on 3rd Ave EB bus stop | | Operator continued in service |

| | | | | | | | | | | | | |
|---|---|---|---|---|---|---|---|---|---|---|---|---|
| OTH - Incidents Other | 1623180 | 9/10/2023 19:13 | Van Buren St & 83rd Av, Tolleson, AZ 85353, USA | 8129 | [redacted] | Unknown | | 0 | 0 | Operator [redacted] called and inquired was 8129 the correct bus to take for block 2005 due to she was advised bus 8141 was the bus. The Operator of relief [redacted] advised she was a EB and took over this bus. | Notified [redacted] in dispatch who was unaware due to it was noted in system and said she will update the system | [redacted] is taking bus 8129 to begin route |
| OTH - Incidents Other | 1623190 | 9/10/2023 19:45 | Komatke Health Ctr, Arizona 85339, USA | 5021 | [redacted] | SOUTH | | | | Operator reported that a passenger intentionally poured Cisco nighttrain (Liquor) on the floor of the bus and dont feel its safe for passengers to inhale that in with its strong smell. | Advised bus change will be given at 51st and VanBuren St NB | No service interruption |
| BIK - Bike left on bus | 1623207 | 9/10/2023 21:11 | 3000 N 93rd Ave, Phoenix, AZ 85037, USA | 8135 | [redacted] | | [redacted] | | | Operator reported bike left on bus black small bike | Advised there Supervisor will meet him at DSTC to retrieve the bike. | [redacted] has taken the bike off the bus at Desert Sky Transit No service interruption |
| OTH - Incidents Other | 1623229 | 9/10/2023 23:20 | 43rd Av & Indian School Rd, Phoenix, AZ 85019, USA | 5022 | [redacted] | NORTH | | 0 | 0 | Operator reported that hispanic older male with grey hair, yellow vest, black pants and bike was hit in front of QT and saw the whole incident. A white car had stopped to check the situation and then took off. Advised that he tagged camera | Notified Paramedics that there was a accident witnessed by the Operator | No service interruption Paramedics released the operator to continue |
| MED - Passenger/Operator Needs Med Attention | 1623322 | 9/11/2023 7:59 | Pima Park, Scottsdale, AZ 85251, USA | 5019 | [redacted] | WEST | [redacted] | 71 | 1 | Operator reports she is not feeling well, she is having mixed feelings in her left arm, tightness and numbness. | Contacted 911 @0654HRs and informed them of the operator health issues, location and symptoms. Contacted Sup [redacted] @0654HRs and informed her of the incident with the operator. Contacted [redacted] in west dispatch @0656HRs and was informed she was sending relief (R\|H) Op. [redacted] The operator called back to inform OCC she will be transported to Osborn Hospital in Scottsdale. Sup [redacted] reports Sup [redacted] will go to the hospital and take the operator belongings and give an update. Relief operator returned the bus to west garage @0839HRs. | Service Interruption. Operator transported to hospital. R\|H returned bus to west garage. |
| DISP - Disruptive Passenger | 1623437 | 9/11/2023 9:58 | Van Buren St & 38th St, Phoenix, AZ 85008, USA | 8132 | [redacted] | WEST | | | | Operator reports a male passenger was yelling at him to quit making stops and continue in service but the operator is servicing the bus stops for other passengers. | Operator reports the passenger finally disembarked the us at 40th ST & Va Buren St. | Operator was advised if he sees the passenger again do not allow that passenger to board. |
| DISP - Disruptive Passenger | 1623441 | 9/11/2023 10:02 | 83rd Av & Camelback Rd, Glendale, AZ 85303, USA | 5620 | [redacted] | NORTH | [redacted] | 35 | 0 | Operator reports a male passenger disembarked the bus and broke a window on the bus. | Contacted Sup [redacted] @0904HRs and report the incident and he is currently in route. Contacted 911 @0905HRs and report the incident and location PD is in route. Reached out to [redacted] @0912HRs and @0935HRs and was given no answer. Reached out to [redacted] again @0936HRs and was given no answer but a voicemail was left with the information [redacted] with west dispatch contacted OCC and was given the information left on the voicemail and no holding buses are available. Sup [redacted] eports he will send the oper | Service interruption. Additional missed service see associated incidents. |
| OTH - Incidents Other | 1623731 | 9/11/2023 15:19 | Van Buren St & 41st Av, Phoenix, AZ 85009, USA | 8134 | [redacted] | EAST | | | | Operator wanted to know if someone with a car battery is allowed on the bus. | Advised that technically no they are not allowed on the bus but they probably are trying to get their battery to their car so operator was advised so long as they are not doing anything with it they can ride. | Operator will let the passenger ride |
| OTH - Incidents Other | 1623748 | 9/11/2023 15:35 | Van Buren St & 7th Av, Phoenix, AZ 85007, USA | 5177 | [redacted] | WEST | | | | Operator reports he had to let a passenger off in a construction zone because they were sick. | Advised the operator to do an IR. | No missed service advised to do an IR. |
| OTH - Incidents Other | 1623911 | 9/11/2023 18:16 | Central Ave and Indian School Rd | 5052 | [redacted] | | | 0 | 0 | Operator reported that he has some passengers threatening to call corporate on the operator due to they asked for a courtesy pass and he advised it does not work that way. Then they expressed one was in a domestic situation and he legally should let her ride and it escalated | inquired if she needed assistance from PD, She said she was looking for her sister asked where she was. Advised to have her exit due to she was yelling and cursing. | Operator will document at the end of shift and was advised to tag camera |
| OTH - Incidents Other | 1623922 | 9/11/2023 18:29 | 67th Av & Thomas Rd, Phoenix, AZ 85035, USA | 3011 | [redacted] | CLOCKWISE | | | | Operator reported a passenger was reporting her to customer service and wanted to let OCC know that she was unsure why she was reporting her. She checked to see if it was the AC due to was acting kind of faulty but the woman kept reporting on the phone. She got off at 67th and THomas rd and Passenger name [redacted] calling at 1705hrs | Advised she did right by calling it in and thank you for checking to see what could have been the issue that she needed to resolve. Advised to tag camera and write a report at the end of her shift | Operator continued in service. |
| CLNB - Sick bus, Spills, Soiled seats, Dirty Bus | 1623959 | 9/11/2023 19:11 | McDowell Rd & Pima Rd, Scottsdale, AZ 85257, USA | 5616 | [redacted] | WEST | | | | Operator reported someone threw up in the back of the bus. | Advised to return to the yard. Maintenance and dispatch notified. | Operator [redacted] was sent in bus 5032 to do a fill and started at 43rd Ave & McDowell Rd. Operator [redacted] will meet the operator in route to take over the route. |
| DISP - Disruptive Passenger | 1624101 | 9/12/2023 0:53 | 51st Av & Thomas Rd, Phoenix, AZ 85035, USA | 5045 | [redacted] | SOUTH | | | | Operator reported that a passenger was being disruptive and had urinated in his pants and sat on the seat and refusing to exit the bus. | Notified PD PD came and the passenger left as soon as they arrived. | Operator advised he is the last bus and 2 passengers need to get to work. Can he cont in service. Called dispatch and notified christian this is the last bus and due to no EB available to quarantine the seats and have passengers sit away. Operator put napkins on the seat so passengers are aware. No service interruption |
| LST - Lost or Found Item | 1624300 | 9/12/2023 8:27 | 1350 N Pima Rd, Scottsdale, AZ 85257, USA | 5042 | [redacted] | | | 0 | 0 | Sep 12, 07:20AM [redacted] Also R: 29 D: E B: 2005 [redacted] ost a red backpack-style purse. She was seated at the back of the bus. Thanks | Sep 12, 07:23AM [redacted] I will check Sep 12, 07:26AM [redacted] thanks | Sep 12, 07:27AM [redacted]: Called the bus 5042 and they said no red backpack -style purse Sep 12, 07:33AM [redacted] Thanks anything on the bike. |
| STO - Incident at bus stop | 1624629 | 9/12/2023 13:27 | Thomas Rd & 44th St, Phoenix, AZ 85018, USA | 5003 | [redacted] | EAST | | | | Operator reports bus stop has people smoking drugs at it and he wants to move up because he has a bad taste in his mouth. | I asked the operator if he needed paramedics, and he states no. | No missed service. |
| OTH - Incidents Other | 1624639 | 9/12/2023 13:36 | Van Buren St & 35th Av, Phoenix, AZ 85009, USA | 5196 | [redacted] | EAST | | 0 | 0 | Operator in bus 5198 reported this operator turned on a residential street after he gave her all his passengers so he can catch up. | The operator was advised he was not to cut the route. He is to inform OCC with everything he does in case we need to count missed miles. | No missed service because he was at the end of the route. He stated he did not know because he is a rookie. |
| BUS - Incident involving a bus | 1624677 | 9/12/2023 14:12 | 75th Av & Camelback Rd, Phoenix, AZ 85033, USA | 5038 | [redacted] | SOUTH | | | | Operator reports her bus mirror appears to be in a position as if it was hit but there is no damage she just wanted to inform OCC. | Operator states the previous operator states he was mirror clipped. There was no form in Clever for an accident with this bus. | There was no one to check the bus at the time of the call because of incidents and one supervisor at the time. The mirror had no damage just moved. Bus is back in the yard. |
| PAA - Passenger Assaulted | 1624760 | 9/12/2023 15:59 | Indian School Rd & 67th Ave, Phoenix, AZ 85033, USA | 8128 | [redacted] | EAST | [redacted] | | 1 | Operator reports a Hispanic male got in a fight with an elderly man on the bus. Blk shirt /shorts, blue backpack, 30yrs, none seen, 5/6, and about 200lbs going into to Fry's. | Advised PD has been notified and supervisor Christian [redacted] & Supervisor reports blood is in the front of the bus to the back of the bus. Bus returned to the yard for cleaning and the operator went out to take over is route by car. | Service interruption (fight on bus with passengers) 1-2392146/PD Incident # 8125 [redacted] s doing a fill for the run starting at 56th St & Indian School. RT stopped at 67th Ave & Indian School EB |
| BIK - Bike left on bus | 1624969 | 9/12/2023 19:21 | 49th Av & Thunderbird Rd, Phoenix, AZ 85304, USA | 5027 | [redacted] | NORTH | | | | operator reported: that passenger black bike was left on the bike rack: | advised the operator to do a round trip and I would have a sup. Meet you in route once one become available if not continue in route and turn the bike in to dispatch at the end of the shift. | issues solved |
| DISP - Disruptive Passenger | 1625110 | 9/12/2023 23:08 | 83rd Av & Thomas Rd, Phoenix, AZ 85033, USA | 5030 | [redacted] | NORTH | | | | Operator reported: A disruptive passenger was cursing, but left the bus: | advised the op did you need PD: NO the passenger left the bus: Operator advised to tag the camera and complete an incident report. | issue solved: |
| DISP - Disruptive Passenger | 1625371 | 9/13/2023 9:35 | Buckeye Rd & 24th St, Phoenix, AZ 85034, USA | 5022 | [redacted] | WEST | | | | Trainee reports a passenger yelling at the Trainer [redacted] and requests PD. | Advised the operator to give a description of the passenger, tag the camera, open the doors and standby for PD. Contacted 911 @0834HRs and was informed at that time the passenger is now sitting at the bus bench. 911 was asked to disregard the call. Operator was advised to continue in service. | Service Continued. |
| DISP - Disruptive Passenger | 1625439 | 9/13/2023 10:56 | 150 N 5th St, Phoenix, AZ 85004, USA | 5607 | [redacted] | EAST | | | | Operator reports she had a disruptive passenger on the bus being agitated by the current detour. | Operator reports the passenger is going to disembark the bus. Operator was advised to tag the camera and continue in service. | Service Continued. |
| LST - Lost or Found Item | 1625524 | 9/13/2023 12:23 | McDowell Rd & Pima Rd, Scottsdale, AZ 85257, USA | 8135 | [redacted] | EAST | | 0 | 0 | CS inquired about a lost black purse on the bus | Operator reported locating the purse on the bus. | Advised operator to have owner complete a courtesy card if the item is claimed while in service and otherwise to submit to lost and found. |

| | | | | | | | | | | | | |
|---|---|---|---|---|---|---|---|---|---|---|---|---|
| MED - Passenger/Operator Needs Med Attention | 1625568 | 9/13/2023 13:09 | Thomas Rd & 5th Av, Phoenix, AZ 85013, USA | 5023 | [redacted] | EAST | | | | Operator stated passenger requested he needed paramedics white male 60s orange tshirt, blue shorts, passenger not on the bus he was at the bus stop did not get on bus. 1210 called paramedics | | Operator to continue in route. |
| INX - Intoxicated Passenger | 1625579 | 9/13/2023 13:19 | 59th Av & Cactus Rd, Glendale, AZ 85304, USA | 5200 | | NORTH | | | | Operator stated passenger asleep then wakes up being disruptive, african american male white tshirt black pans 25-30s 180lbs. Passenger got off the bus. | 1220 notified PD, passenger got off the bus. | Operator to continue in route. no missed service |
| BIK - Bike left on bus | 1625588 | 9/13/2023 13:30 | 3702 W Adams St, Phoenix, AZ 85009, USA | 5003 | | Unknown | | | | Operator reported a bike left on the bus but is done with their route | | Advised operator to leave bike on bus and have the next operator do a full round trip and call OCC once their done |
| CLNB - Sick bus, Spills, Soiled seats, Dirty Bus | 1625690 | 9/13/2023 14:59 | 15582 W McDowell Rd, Goodyear, AZ 85395, USA | 8110 | | Unknown | | | | Operator stated there is something on the seat, operator to bring in for cleaning when ends for relief | 1413 [redacted] in maintenance advised to bring to fuel island 1441 notified [redacted] in dispatch notified | Relief operator to go out in bus 5605 [redacted] no missed service |
| ONA - Operator Needs Assistance | 1625864 | 9/13/2023 17:14 | Van Buren St & 14th St, Phoenix, AZ, USA | 5050 | | EAST | | | | Operator stated accident he was not involved but there is wires and pole down , PD has not showed up. Will need assistance getting turned around. | 1616 notified Rd Sup [redacted] who met up with operator | Operator to continue in route. |
| LST - Lost or Found Item | 1625891 | 9/13/2023 17:43 | 67th Av & Olive Av, Glendale, AZ 85302, USA | 5623 | | NORTH | | 0 | 0 | Sep 13, 16:39PM [redacted] B: 2039 Blue Huffy bike left on rack will be back at 67th ave and camelback at 5:56pm | Sep 13, 16:43PM [redacted] as far as the blue bike , its confirmed on the bus | |
| GRA - Graffiti Witnessed or Found | 1625972 | 9/13/2023 18:35 | McDowell Rd & 44th St, Phoenix, AZ 85008, USA | 5606 | | | | | | Operator stated man in red shirt black and white shorts tagging wall w/ red spray paint | notified non emergency | Operator to continue in route. |
| ADA - Incident ADA Related | 1626185 | 9/13/2023 22:49 | 4302 W McDowell Rd, Phoenix, AZ 85035, USA | 5197 | | EAST | | | | ADA - Operator report there a female passenger letting the dog sit on the seat. Operator report he asked the lady to exit the bus when the dog started getting aggressive and barking at another passenger. | Tag Camera & Fill out a report. | The passenger did exit the bus quietly. |
| OTH - Incidents Other | 1626249 | 9/14/2023 0:29 | 6684 N 43rd Ave, Glendale, AZ 85301, USA | 5053 | | SOUTH | | | | Op. reports male passenger told her he was horny, and he likes her. | Camera tagged. Standby for PD. | Police responding. Passenger removed by PD. Service continued |
| OTH - Incidents Other | 1626587 | 9/14/2023 11:14 | Van Buren St & 10th Av, Phoenix, AZ 85007, USA | 5197 | | WEST | | | | Operator reports hard braking to avoid running a red light and a standing passenger almost fell. Passenger became angry and called Customer Service. Operator offered all passengers police and paramedics, all refused. No injuries claimed. | Operator to tag camera and complete an incident report. | Operator to tag camera and complete an incident report. |
| DISP - Disruptive Passenger | 1626629 | 9/14/2023 12:07 | Indian School Rd & 15th Av, Phoenix, AZ 85015, USA | 5241 | | WEST | | | | Operator had passenger on bus telling him to hurry up go faster that he is in a hurry. Operator informed him he must go according to his paddle. Passenger was becoming disruptive and argumentative with operator and other passengers also. | | Subject decided to exit bus on his own. |
| FAR - Fare Dispute | 1626998 | 9/14/2023 17:36 | La Canada Bl & 4th St, Avondale, AZ 85323, USA | 5608 | | WEST | [redacted] | | | Operator reported that she called PD but he is alright, everything is alright he is waiting for the cops. He also wants transit PD to come pull the camera. When she first got on the bus, she wanted a reduced fare, he asked her to show the proper identification for it and she couldn't show him, then he told her that she couldn't ride without paying the bus fare, somebody ended paying for her, now she is refusing to get off the bus. | Advised operator to tag the camera and hold location, we'll send a road supervisor out. | Operator was down at 4th St & La Canada WB holding for Supervisor [redacted] he supervisor responded to the incident and reported at 17:30hrs that the passenger left and PD never came out. The passenger got off and caught the other bus. The operator was advised to tag the camera and create an IR. The operator was advised to DH to 19th Ave & Van Buren St at 18:06hrs. Missed miles from 4th St & La Canada Blvd to 19th Ave & Van Buren St |
| DISP - Disruptive Passenger | 1627017 | 9/14/2023 17:46 | 59th Av & Montebello Av, Glendale, AZ 85301, USA | 5022 | | SOUTH | | | | Operator reported a woman is being disruptive and refusing to get off the bus. Passenger can be heard yelling. Passenger is a white female wearing a pink shirt with strips. | Advised that PD are in route. | Passenger was removed from the bus, operator continued in service. |
| FAL - Passenger Fall NOT requiring Medical | 1627176 | 9/14/2023 20:14 | 67th Av & Van Buren St, Phoenix, AZ 85043, USA | 5013 | | SOUTH | | | | Op. reports male passenger fell while boarding the bus. Male passenger declined assistance. No injuries. | Camera tagged. Incident reports after route. | Assistance declined by male passenger. No injuries. Camera tagged. Service continued |
| FAR - Fare Dispute | 1627262 | 9/14/2023 22:48 | 83rd Av & Mariners Wy, Peoria, AZ 85382, USA | 5646 | | SOUTH | | | | Fare Dispute - Operator report a male passenger paid $5 and did not receive a ticket. Operator report he became disruptive. Operator report he did exit the bus. | Operator will use the fare box manually and have the cash paying Customers pay a fare on the next bus. | I asked the Operator blk 2041 if she see this man or if he ask for a free ride to let him ride. I did give her the location and description. |
| FAR - Fare Dispute | 1627447 | 9/15/2023 7:20 | Thomas Rd & 35th Av, Phoenix, AZ 85017, USA | 5177 | | WEST | | | | Operator reported that a passenger was refusing to leave the bus after a fare dispute where the passenger didn't have fare and refused to exit the bus | Called PD @620/ canceled @623 as operator "decided to let him ride this time" and two other passengers paid for his fare so they weren't late for work. | Operator resumed service |
| LST - Lost or Found Item | 1627514 | 9/15/2023 8:52 | Desert Sky TC, Phoenix, AZ 85035, USA | 5621 | | NORTH | | 0 | 0 | Sep 15, 07:46AM [redacted] Good morning, a customer left a black wallet on block 2033. He was sitting near the back door, right side, up the stairs. Please checkk and let us know, thank you | Sep 15, 07:48AM [redacted] will check Called the block 2033 and the driver said he has the wallet called back at 750. Sep 15, 07:52AM [redacted] he wallet was found on bus 5621 block 2033. Advised the driver to give the passenger a witness statement if they return for their item. If not the please turn in at the end of the shift. | Sep 15, 08:02AM [redacted] Thank you [redacted] |
| FAR - Fare Dispute | 1627570 | 9/15/2023 9:55 | 4040 E McDowell Rd, Phoenix, AZ 85008, USA | 5028 | | WEST | | | | Operator reports a passenger refuses to pay full fare to board the bus and will not disembark. | Advised the operator to give a description of the passenger, tag the camera, open the doors and standby for PD. Contacted 911 @0853HRs and the operator called back and informed OCC the passenger has disembarked. PD was asked to disregard the call. | Service Continued. |
| LST - Lost or Found Item | 1627614 | 9/15/2023 10:35 | Desert Sky TC, Phoenix, AZ 85035, USA | 8132 | | | | 0 | 0 | Operator reports a male passenger left a black purse on the bus. | Advised operator if a person comes to claim the item fill out a courtesy card and tag the camera. If the item is not claimed when finished with route turn item into dispatch. | Service continued. |
| DISP - Disruptive Passenger | 1627666 | 9/15/2023 11:42 | 1542 E McDowell Rd, Phoenix, AZ 85006, USA | 5177 | | WEST | | | | Operator reported that there is a Hispanic male on the bus that is yelling at her and calling her out her name , she stated that he didnt have the fare and he had yesterdays pass and was even helped by the passengers | Notified police , disc: Hisp. Male , 5'5 , Black t shirt grey shorts sneakers, late 30's early 40's | Police removed the passenger from the bus Operator will tag the camera and write and incident report and continue in service No service interruption |
| OTH - Incidents Other | 1627703 | 9/15/2023 12:16 | Van Buren St & 7th St, Phoenix, AZ 85004, USA | 8116 | | WEST | | | | Operator stated that two people was arguing one got off. | | advised operator to tag camera and continue on route. |
| OTH - Incidents Other | 1627731 | 9/15/2023 13:00 | Van Buren St & 48th St, Phoenix, AZ 85008, USA | 8128 | | WEST | | | | Operator stated that he accidently pressed the Police detour by accident. | | Operator stated he was just doing a 10-100. |
| OTH - Incidents Other | 1627767 | 9/15/2023 13:33 | 107th Ave & Indian School Rd, Avondale Plaza, AZ 85392, USA | 8134 | | Unknown | | | | Operator stated that he didnt mean to press the rtt button. | | Operator stated that he was cleaning the screen. |
| OTH - Incidents Other | 1627831 | 9/15/2023 14:13 | 51st Av & Southern Av, Phoenix, AZ 85339, USA | 5606 | | SOUTH | | | | Operator stated that maintenance needs to clean this ac filter it stinks. | | advised operator to document on zonar operator stated she already did. |
| OTH - Incidents Other | 1628238 | 9/15/2023 19:12 | Desert Sky TC, Phoenix, AZ 85035, USA | 8132 | | WEST | | | | Operator did not answer | | call terminated. |
| OTH - Incidents Other | 1628332 | 9/15/2023 21:06 | Desert Sky TC, Phoenix, AZ 85035, USA | 8141 | | WEST | | | | Operator reported there was grey truck blocking going in to TC | 10-4 calling PD | Notified PD |
| OTH - Incidents Other | 1628349 | 9/15/2023 21:34 | Indian School Rd & 107th Av, Phoenix, AZ 85037, USA | 8115 | | Unknown | | | | No priority just inquiring about where to meet relief. | | |
| BIK - Bike left on bus | 1628446 | 9/16/2023 2:42 | Desert Sky TC, Phoenix, AZ 85035, USA | 5177 | | | | | | operator reported: Bike left on the bus: | advised the operator to do a round trip and I would have a sup. Meet you in route once one become available if not continue in route and turn the bike in to dispatch at the end of the shift. | |

| | | | | | | | | | | | | | |
|---|---|---|---|---|---|---|---|---|---|---|---|---|---|
| ILL - Operator ILL / Injured | 1628571 | 9/16/2023 10:53 | Arrowhead Mall North Mall Entrance, Glendale, AZ 85308, USA | 5011 | V | [redacted] | | | 0 | 0 | Operator is requesting off route due to needing to pick a family member up from the airport and they are the only one with a vehicle to do so. | Called Disp @ 954 - Advised that the operator is requesting off route at 1155 - Advised that they are going to get them off route sooner then that at 83rd ave & Peoria. | Disp sent out a relief to the bus to take over so they can have them be able to get off route. No Service lost due to meeting in route. |
| OTH - Incidents Other | 1628724 | 9/16/2023 14:41 | 4836 N 67th Ave, Phoenix, AZ 85033, USA | 5060 | P | [redacted] | | | | | Operator reported leaving an ADA passenger and an elderly male due to them not being near the bus stop | | Advised to tag camera |
| DISP - Disruptive Passenger | 1628734 | 9/16/2023 14:52 | McDowell Rd & 59th Av, Phoenix, AZ 85035, USA | 8131 | G | [redacted] | WEST | | 0 | 0 | Operator reported they were about to go use the restroom when a passenger started getting mad saying they are late for work and the bus arrived late. Passenger was asked to get off the bus but they refused and went to sit down in the back of the bus. Passenger is a White male, with red hair, a black shirt late, and appear to be in their 20s | Advised PD would be in route | PD took the passenger off the bus, operator continued in service |
| FAR - Fare Dispute | 1628833 | 9/16/2023 16:07 | Indian School Rd & 83rd Av, Phoenix, AZ 85033, USA | 8127 | B | [redacted] | WEST | | | | Operator stated passenger did not pay the fare. | Male 31 African American White Tshirt , 5-11 180lbs Contacted PD @310PM Advised them that passenger is not getting off bus due to fare dispute. Advised operator to a battery recycle due to him talking on fall back channel. | Operator stated pd got the passenger off the bus. Advised operator to tag camera and write an incident report at the yard tonight. |
| BIK - Bike left on bus | 1628865 | 9/16/2023 16:27 | 43rd Av & Peoria Av, Phoenix, AZ 85029, USA | 5003 | M | [redacted] | SOUTH | | | | Operator stated that passenger bike fell off the bike rack and passenger was taking pictures. | | Advised operator to tag camera and write an incident report when they get to the yard tonight. |
| OTH - Incidents Other | 1628902 | 9/16/2023 16:47 | 1248-1224 N Bullard Ave, Goodyear, AZ 85338, USA | 5179 | B | [redacted] | SOUTH | | | | Operator stated that he got a message on his bus. | | Advised operator that occ doing work on our end disregard. |
| SDOB - Smoking drugs on bus | 1629178 | 9/16/2023 21:03 | Van Buren St & 19th Av, Phoenix, AZ 85007, USA | 5602 | S | [redacted] | EAST | | | | Operator reported that a man was smoking cigarettes and woman smoking drugs on the bus. | Inquired if medical is needed he advised no. Notified PD PD in route. Cancelled PD due to passengers exited | No service interruption |
| STO - Incident at bus stop | 1629304 | 9/16/2023 23:18 | McDowell Rd & 9th St, Phoenix, AZ 85006, USA | 5190 | P | [redacted] | EAST | | | | operator reported: that a person at the bus stop asked for the paramedic to give him air he out of oxygen. | advised the op that i will send paramedic to the location: | spoke to :911 I gave the controller the necessary information : |
| BUS - Incident involving a bus | 1629368 | 9/17/2023 6:57 | | 5189 | K | [redacted] | EAST | | 19 | 1 | Accidental form, disregard | | |
| DISP - Disruptive Passenger | 1629484 | 9/17/2023 12:14 | Thomas Rd & 24th Dr, Phoenix, AZ 85009, USA | 5017 | M | [redacted] | EAST | | | | Operator stated that they have a passenger that has a dog with them and that the passenger is yelling at the driver and cussing at them as well and the operator would like to have them removed since they are not wanting to keep the dog under control and are yelling at them. | Called PD @ 1114 - Advised that the operator is wanting a passenger removed along with there dog. | PD came and removed the passenger and the dog and the operator continued in service, No service lost. |
| DISP - Disruptive Passenger | 1629499 | 9/17/2023 12:39 | McDowell Rd & 51ST Ave, Phoenix, AZ, USA | 8115 | E | [redacted] | WEST | | | | Operator stated he had a disruptive passenger, she calmed down, and he is ok with continuing in route with her riding. he will call back if any further issues. | | Operator to continue in route. |
| PAS - Incident involving a passenger | 1629510 | 9/17/2023 13:13 | 67th Av & Ocotilla Rd, Glendale, AZ 85303, USA | 5199 | B | [redacted] | SOUTH | | | | Operator stated had let 3 teenage white boys on bus with low fare. When getting off bus passenger hit window with skateboard and it shattered. bus is back in yard per [redacted] at 1343 and operator is done with her shift. | 1214 called Rd Sup [redacted] 1215 called PD 1219 notified [redacted] in dispatch bus 5029 to do fill | bus 5029 / [redacted] to do fill starting at 75th Ave & Lower Buckeye at 1255 |
| INX - Intoxicated Passenger | 1629543 | 9/17/2023 14:08 | 49th Av & Thunderbird Rd, Phoenix, AZ 85304, USA | 5645 | N | [redacted] | NORTH | | | | Operator stated male mexican late 40s abt 180 abt 5'8 no visible weapons wearing levi and no shirt , intoxicated and wont wake and is breathing ASU layover | 1310 notified PD/paramedics- removed passenger | Operator to continue in route. |
| LST - Lost or Found Item | 1629571 | 9/17/2023 14:45 | 1726 E Van Buren St, Phoenix, AZ 85006, USA | 8109 | R | [redacted] | EAST | | 0 | 0 | Prior operator called in left his earpodes in over head compartment | Operator to bring to dispatch at end of route | Operator to continue in route. |
| FAR - Fare Dispute | 1629630 | 9/17/2023 16:10 | 51st Av & Glendale Av, Glendale, AZ 85301, USA | 5039 | L | [redacted] | SOUTH | | 0 | 0 | Operator stated that a passenger not removing himself off the bus. | White sweatshirt purple suncap black tennis shoes and cacie shorts on. Male white, long hair. Contacted Pd @1513 informed them on passenger not paying fare. Advised pd to cancel due to passenger got off the bus. | Operator called back stated passenger got off the bus. |
| PAS - Incident involving a passenger | 1629700 | 9/17/2023 18:09 | Indian School Rd & 27th Av, Phoenix, AZ 85017, USA | 5021 | S | [redacted] | WEST | [redacted] | | | Operator stated had passenger arguing on bus Hispanic male abt 25/30 yrs old 5'5 125lbs, black shirt & khakis got off the bus at I17 broke 2nd large window on passenger side. | 1710 notified Rd Sup [redacted] notified PD at 1714 1714 notified [redacted] in dispatch 1809 [redacted] heading bus to yard to do report & take pics | 5185 will cover route at 107th & Indian School at 1736. Supervisor [redacted] reported at 19:09 they arrived at the garage to fill -out a report. |
| LST - Lost or Found Item | 1629821 | 9/18/2023 0:29 | Van Buren St & 5th Av, Phoenix, AZ 85003, USA | 8127 | [redacted] | | EAST | | | | Operator Error | | |
| DISP - Disruptive Passenger | 1629922 | 9/18/2023 7:35 | 43rd Av & Thomas Rd, Phoenix, AZ 85019, USA | 5603 | C | [redacted] | NORTH | | | | Operator stated that they have a disorderly passenger that is refusing to get off the bus. | Advised to keep the door open and if the passenger gets off the bus then to let OCC know. - Called back and stated that the passenger got off the bus. Called PD @ 636 - Advised that there is a disorderly passenger causing issues. - Sending Officers. Called PD back @ 640 - Advised to cancel due to passenger got off the bus. | Operator continued back in service, no service lost. |
| DISP - Disruptive Passenger | 1630024 | 9/18/2023 9:38 | Indian School Rd & 59th Av, Phoenix, AZ 85033, USA | 8108 | P | [redacted] | WEST | | | | Driver called said she had a passenger on the bus that would not get off but the passenger got off. | | Advised the driver to tag the camera and continue in service and if she see the passenger again don't let them ride. |
| STO - Incident at bus stop | 1630213 | 9/18/2023 13:18 | 106 W Encanto Blvd, Phoenix, AZ 85035, USA | 3005 | G | [redacted] | Unknown | | | | Operator reported that there was a Hispanic male about in his 40's was trying to get on the bus with a lawn weed eater with fuel in it. She told him that they can't take him, he said the other drivers, let him get on the bus. He is still at the bus stop. | Advised operator that the passenger is not allowed on the bus with that. Advised operator to create an IR when she gets to the yard. | Operator continued in service and will create an IR at the yard. |
| OTH - Incidents Other | 1630223 | 9/18/2023 13:33 | Indian School Rd & 26th St, Phoenix, AZ 85016, USA | 5629 | H | [redacted] | WEST | | | | Operator reported that she thinks there is a passenger drinking on the bus. It is in a QT plastic wrap and it's not in a regular bottle. She can get up and see. | Advised operator to announce on the PA that there is no drinking on the bus, and if she see's that the passenger if for sure drinking on the bus, give us a call back and we'll send PD out to remove the passenger if needed. | Operator continued in service. |
| CLNB - Sick bus, Spills, Soiled seats, Dirty Bus | 1630224 | 9/18/2023 13:34 | 51st Av & Lower Buckeye Rd, Phoenix, AZ 85043, USA | 5618 | R | [redacted] | NORTH | | | | Operator reported a passenger threw up on the bus. | Advised to return to the yard. | Operator returned the bus back to the yard and did a self b/c into bus 5055. Operator DH to ASU West Campus at 13:56hrs. |
| NPS - Incident NON Passenger | 1630233 | 9/18/2023 13:43 | 59 Av & Beardsley Rd, 1425 N Central Ave, Avondale, AZ 85323, USA | 5026 | P | [redacted] | NORTH | | | | Operator reported they passed a person at a bus stop, they did not get up or signal the bus to stop. Operator wanted to make note of it and they tagged the camera. Operator is also going to notify operations that it is continuing to happen | Advised that OCC will document it as well | Operator continued in service |
| DISP - Disruptive Passenger | 1630339 | 9/18/2023 15:35 | Van Buren St & 35th Av, Phoenix, AZ 85009, USA | 5610 | [redacted] | | WEST | [redacted] | | | Operator reported passengers fighting on the bus. The one who started it is a Hispanic male wearing a white t-shirt, other passenger is native American or Hispanic female wearing all black with hat on | Advised that PD are in route. Operator later reported that the passengers started verbally fighting then had a scuffle, female got off the bus when pd arrived, male was still on, witnesses say he appeared to be drunk. PD took the passenger off the bus. Supervisor Smith went to the bus, reported operator is good to go and he can just tag the camera and write an incident report in the yard. | Operator continued in service. |
| CLNB - Sick bus, Spills, Soiled seats, Dirty Bus | 1630366 | 9/18/2023 16:15 | Van Buren St & 3838 East, Phoenix, AZ 85008, USA | 8127 | C | [redacted] | WEST | | | | Operator reported that someone threw up on the bus. | Advised operator to tag the camera, have passengers exit the bus and return the bus back to the yard. | Operator removed passengers at 32nd St & Van Buren, and is returning the bus back to the yard. [redacted] in West dispatch notified. She is sending the relief operator out in bus 5053. Missed miles from 32nd St & Van Buren St to 83rd Ave & Van Buren St |
| LST - Lost or Found Item | 1630571 | 9/18/2023 20:17 | Lower Buckeye Rd FS 75th Ave, Phoenix, AZ 85043, USA | 5016 | D | [redacted] | Unknown | | | | Operator reported a brown Lether wallet was found on the bus, it has no ID in it, just a bus card, a couple business cards, a knife, safety pin and razer. Operator is on their last trip and will bring it to lost and found | | Operator will bring it to lost and found |
| DISP - Disruptive Passenger | 1630602 | 9/18/2023 21:06 | Thomas Rd & 67th Av, Phoenix, AZ 85033, USA | 8105 | J | [redacted] | WEST | | | | Female disrultive passenger. | Camera tgged. | PD responding. Passenger removed by PD. Service continued |

| | | | | | | | | | | | | |
|---|---|---|---|---|---|---|---|---|---|---|---|---|
| SDOB - Smoking drugs on bus | 1630613 | 9/18/2023 21:11 | Van Buren St & 19th Ave, Phoenix, AZ, USA | 8127 | [redacted] | WEST | | | | Op. reports a passenger is smoking drugs on the bus. Op reports he'll pullover and ventilate the bus. Operator reports he feels fine. Pd declined. | Camera tagged. | Op. reports passengers sprayed air fresheners, PD on scene. Operator reports he's ok to continue service. Service continued. |
| MED - Passenger/Operator Needs Med Attention | 1630624 | 9/18/2023 21:37 | McDowell Rd & Pebble Creek Pkwy, Goodyear, AZ 85395, USA | 8116 | | | | 0 | 0 | Op. reports after she returned from a 10-100 the male passenger was lying on the floor unconscious, but still breathing. | Camera tagged. Standby for FD. 20:55 Call OCC by phone after you are released by FD. 602 534 6777 (text). 21:00 Op. reprots the male passenger was revived by FD. Operator reports sick bus (Throw-up) | FD responding. Staging bus 5057 (PCMC) advised to start EB 67th Ave & McDowell 20:46. Dispatch notified. Deadhead to garage. Document on DVIR. R/H relieved by the original operator. Service interruption |
| SDOB - Smoking drugs on bus | 1630637 | 9/18/2023 22:53 | 801 N Central Ave, Avondale, AZ 85323, USA | 8127 | | EAST | | | | Op. reports asking a male /female couple who was smoking drugs to exit bus. | Camera tagged. | Op. reports all passengers exited bus. Op. continued service without the couple. Service continued |
| SLP - Sleeper | 1630648 | 9/19/2023 0:03 | Van Buren St & Galvin Pkwy, Phoenix, AZ 85008, USA | 8127 | | EAST | | | | Op. reports sleeping passenger. Op. request PD. | Camera tagged. | PD responding. Passenger removed by PD. Service continued |
| DISP - Disruptive Passenger | 1630753 | 9/19/2023 7:25 | 43rd Av & Buckeye Rd, Phoenix, AZ 85009, USA | 5185 | | NORTH | | | | Driver called said she has a passenger on the bus that will not pay the fare and she wants her off the bus. | Advised the driver I will call the police to come to the bus and remove the driver from the bus. Advised the driver to give a back in service once the police remove her. | dRIVER WENT BACK IN SERVICE AT 632 |
| ILL - Operator ILL / Injured | 1630950 | 9/19/2023 11:44 | 67 W Indian School Rd, Phoenix, AZ 85012, USA | 8123 | | WEST | [redacted] | 0 | 1 | Operator reports a Sharp pain from shoulder left side of neck to the tip of fingers tingling. | I notified Paramedics and Sup Harris to check the bus operator. | Operator was transferred to St. Joes for observation. Relief took over the bus. [redacted] 18947907 Service interruption (operator ill) RT 41 WB |
| OTH - Incidents Other | 1630954 | 9/19/2023 11:54 | McDowell Rd & 32nd St, Phoenix, AZ 85008, USA | 5020 | | EAST | | | | Operator is asking about a car battery being brought on the bus. | Advised it is not allowed. | Advised the battery is not allowed on the bus. |
| DISP - Disruptive Passenger | 1631031 | 9/19/2023 13:05 | Van Buren St & 19th St, Phoenix, AZ 85006, USA | 5631 | | WEST | | | | Operator reports disruptive natives were about to get on the bus but didn't | | No missed service |
| CLNB - Sick bus, Spills, Soiled seats, Dirty Bus | 1631041 | 9/19/2023 13:15 | 3701 W Van Buren St, Phoenix, AZ 85009, USA | 5039 | | | | | | Operator reports someone put feces on the bus last seat in the rear. | Advised to take the bus to the yard for cleaning. Dispatch [redacted] notified. [redacted] notified in maintenance. | Service interruption (feces on the bus). Out of service at 1210 35th Ave & Van Buren to 32nd Ave & Van Buren. Back in service at 32nd St & Van Buren at 1311 |
| CLNB - Sick bus, Spills, Soiled seats, Dirty Bus | 1631042 | 9/19/2023 13:17 | | 5039 | | EAST | | 37 | 1 | 18947005 Service interruption (feces on the bus). RT 3 EB | | |
| SDOB - Smoking drugs on bus | 1631073 | 9/19/2023 13:46 | Lower Buckeye Rd & 75th Av, Phoenix, AZ 85043, USA | 5613 | | SOUTH | | 0 | 0 | Operator reports there is a smell on the bus and she is not sure if it was drugs being smoked on the bus or the bus smelling that way. | Operator states she does not need Paramedics. She just needed to get off the bus and let it air out. | No missed service. Advised operator to open windows and let it air out. Operator continued in service. Checked on operator and she is good. |
| STO - Incident at bus stop | 1631098 | 9/19/2023 14:27 | Indian School Rd & 27th Av, Phoenix, AZ 85017, USA | 8138 | | EAST | | | | Operator reported there were 2 man at the bus stop at 27th Ave & Thomas smoking something out of foil at the bus stop. Operator requesting PD come remove them. | | PD contacted , operator continued in service. |
| LST - Lost or Found Item | 1631136 | 9/19/2023 15:07 | 5525 E Thomas Rd, Phoenix, AZ 85018, USA | 5189 | | EAST | | | | Operator reports phone found on the bus. | #NAME? | #NAME? |
| DISP - Disruptive Passenger | 1631198 | 9/19/2023 16:17 | McDowell Rd & 5th Av, Phoenix, AZ 85003, USA | 8132 | | EAST | | | | Operator reported that he just had a problem with a customer, she made a big scene right here she called, he doesn't know who she called. She finally got off the bus, customers were complaining that she was taking too long. She got off the bus. | Advised operator to tag the camera, continue in service and create an IR when he returns to the yard. | Operator continued in service and tagged the camera. |
| DISP - Disruptive Passenger | 1631236 | 9/19/2023 17:01 | 51st Av & Thunderbird Rd, Phoenix, AZ 85306, USA | 5194 | | SOUTH | | | | Operator reported that she will need the police, she has a passenger refusing to get off the bus, she tried to help her do her pass on the scene and she told her to shut the fuck up. Operator reported the passenger asked her how to do the pass on her phone and the operator told her she didn't know how to do that. The passenger sat down and was doing it, then she got up and put it in front of the purple part, operator told her she had to bring it down, the passenger told her to shut the fuck up, the operator told her to get off, and she won't get off. | Advised operator to tag the camera and open back door, PD would be contacted. | PD contacted and responded to the bus. Passenger removed from the bus. Operator continued in service, tagged the camera and continued in service. |
| DISP - Disruptive Passenger | 1631294 | 9/19/2023 17:55 | 67th Av & Montebello Av, Glendale, AZ 85303, USA | 5610 | | SOUTH | | 0 | 0 | duplicate error. | | |
| PAS - Incident involving a passenger | 1631312 | 9/19/2023 18:09 | 67th Av & Montebello Av, Glendale, AZ 85303, USA | 5610 | | SOUTH | | 0 | 0 | Operator reports passenger was on the bus fighting verbally and physically with the other passengers. He also states passengers were on the outside of the bus fighting. The Operator called on the phone because his bus was in fallback. | The bus is located on 16th St & Indian School WB. PD was notified and Rebecca in dispatch. | 602-413-8245 Operator phn number. Service interruption (fight on bus). Operator reported that PD came and removed the passenger, transit PD is there and they are pulling footage from the camera. [redacted] n dispatch was contacted and notified, she had road supervisor [redacted] speak with OCC and we advised to have the operator tag the camera and continue in service, create an IR when they return to the yard. Operator was advised to DH to 83rd Ave & Indian School Rd |
| LST - Lost or Found Item | 1631372 | 9/19/2023 18:54 | 51st Av & Tashquinth Dr, Arizona 85339, USA | 5194 | | SOUTH | | | | Operator reported that another guy was trying to take another guy's cell phone but she has the phone. | Advised operator to hold onto the phone, if no one claim it, turn it into dispatch tonight. | Operator continued in service. |
| SDOB - Smoking drugs on bus | 1631442 | 9/19/2023 20:30 | Van Buren St & 1st Av, Phoenix, AZ 85003, USA | 8131 | | EAST | | | | Smoking Drugs on Bus - Operator report he will board these smokers at McDowell & Dysart EB trip and today he told him not to smoke drugs on the bus. Operator report he sat at the middle of the bus and started smoking his drugs. | Tag Camera & Fill out a report. | Operator was advised to fill out an Operator report form or to see someone in Operations. Maybe they can have Transit P.D. involved. Operator seem to know who the smokers are. Operator was also advised when the smokers board the bus to call OCC so we can send P.D. to have them trespassed. |
| CLNB - Sick bus, Spills, Soiled seats, Dirty Bus | 1631447 | 9/19/2023 20:35 | Buckeye Rd & 67th Av, Phoenix, AZ 85043, USA | 5055 | | EAST | | | | Bio on the bus Service Interruption | Advise operator to head back to yard | Notified dispatch - RH [redacted] Bus 5272 |
| STO - Incident at bus stop | 1631602 | 9/20/2023 5:45 | 7505 W Pueblo Ave, Phoenix, AZ 85043, USA | 5040 | | | | | | Operator reports a male passenger has become aggressive with him in the past and he does not feel safe picking him up. | Operator was advised he can bypass the passenger if he is the only one at the bus stop. If he is not the only one, stop for other passengers waiting and if the male passenger boards the bus we will call PD to remove that passenger. When the bus approaches that stop tag the camera incase anything else happens. Operator reports he has already created an IR before after OCC had advised him to complete one. | Service continued. |
| PAS - Incident involving a passenger | 1631646 | 9/20/2023 6:41 | Thomas Rd & 54th St, Phoenix, AZ 85018, USA | 8112 | | WEST | | | | Operator reports an argument between mother and daughter and a male passenger asked operator to call PD to have them removed. | Operator reports the male passenger disembarked the bus. Operator was informed to tag the camera. | Service Continued. |
| FAL - Passenger Fall NOT requiring Medical | 1631814 | 9/20/2023 10:06 | 2732 E Thomas Rd, Scottsdale, AZ 85251, USA | 5034 | | Unknown | [redacted] | 0 | 0 | Operator reports a passenger was trying to board the bus, tripped and fell onto his knees on the bus. | Operator reports the passenger does not want medical assistance. Contacted Sup [redacted] @0902Hrs and was informed to have the operator tag the camera and complete an IR upon returning to the garage. | Service Continued. |
| BIK - Bike left on bus | 1631818 | 9/20/2023 10:23 | McDowell Rd & 103rd Av, Avondale, AZ 85392, USA | 5039 | | Unknown | [redacted] | | | Operator reported passenger left a bike on the rack, bike has been on the rack for around trip | Advised Supervisor will intercept | Supervisor [redacted] to intercept Supervisor [redacted] removed the bike and transported to lost and found |
| DISP - Disruptive Passenger | 1631901 | 9/20/2023 12:15 | Van Buren St & 24th St, Phoenix, AZ 85006, USA | 5615 | | WEST | | | | Operator reported disruptive passenger due to fare dispute, passenger d-board the bus. | Advised to tag camera and write an IR | Proceed on route |
| MED - Passenger/Operator Needs Med Attention | 1632004 | 9/20/2023 14:17 | Thomas Rd & 24th Dr, Phoenix, AZ 85009, USA | 5605 | | EAST | [redacted] | | | Operator reported an African American male is having seizures on the bus and seems unresponsive | Advised will reach out to PD and a road supervisor | Notified PD and road supervisor [redacted] advised the passenger was transported to Abrazo and operator is cleared to continue in route |

| | | | | | | | | | | | | |
|---|---|---|---|---|---|---|---|---|---|---|---|---|
| STO - Incident at bus stop | 1632044 | 9/20/2023 15:07 | 59th Av & Greenway Rd, Glendale, AZ 85306, USA | 5179 | [redacted] | SOUTH | | | | Operator reports passenger in wheel chair was at a bus stop where there is road construction and one lane of traffic each way. | Advised the operator he is to never stop in a construction or school zone. He can pull up passed that area but do not stop in that direct area | Operator states he pulled up and picked up the passenger passed the bus stop. No missed service. |
| STO - Incident at bus stop | 1632109 | 9/20/2023 16:09 | 59th Ave & McDowell Rd, Phoenix, AZ 85035, USA | 5024 | | NORTH | | | | Operator reports a Expedition parked in the bus stop parking bay . FB485P - | Advised I will let someone know. | I let someone know |
| OTH - Incidents Other | 1632158 | 9/20/2023 16:52 | 83RD Ave & Thomas Rd, Phoenix, AZ, USA | 5033 | | Unknown | [redacted] | 0 | 0 | Operator reported a passenger got off the bus and then she heard shooting not sure if it was the last passenger to get off the bus or someone else. Operator stated all the kids on the bus got off and will continue in route | Advised operator to tag camera | 1700 operator called back stating PD had her pulled over and need to investigate Notified road sup [redacted] of the incident in route to operator Informed [redacted] in dispatch will use holding bus 5050 to continue to the trip at Glendale and 67th [redacted] reported back bus will be heading back to the yard per safety for further investigation, 4 shell casing were found on the bus *service interruption |
| MED - Passenger/Operator Needs Med Attention | 1632178 | 9/20/2023 17:08 | 4850 Thomas Rd, Phoenix, AZ 85031, USA | 5181 | | WEST | | 0 | 0 | Male passenger on the bus about 40-50 yrs of age light skin intoxicated is laying out on the floor and non responsive to the Operator. | Advised I will notify the Fire Department. | Passenger was removed from bus and operator reported he was back in service. Bus is in fallback mode unable to talk to Operator. |
| OTH - Incidents Other | 1632256 | 9/20/2023 18:24 | 2421 W Indian School Rd, Phoenix, AZ 85015, USA | 5030 | | WEST | | | | Traffic Lights are out at I-17 & Indian School EB trip | Operator will treat as a 4 way stop. | Operator will treat as a 4 way stop. |
| PAA - Passenger Assaulted | 1632617 | 9/21/2023 9:41 | 51st Av & Elwood St, Phoenix, AZ 85009, USA | 5600 | | NORTH | | 0 | 0 | Operator reports physical fight on bus between two male combatants. No weapons involved. | Operator to tag camera and complete an incident report. | Called 911 for PHX police. Operator called back to report one of the combatants exited bus and left the area. The other combatant remained on bus but was not injured. Bus continued in service. Cancelled police assist. |
| CLNB - Sick bus, Spills, Soiled seats, Dirty Bus | 1632800 | 9/21/2023 13:13 | 3712 N Kachina Ln, Scottsdale, AZ 85251, USA | 5020 | | Unknown | [redacted] | 0 | 0 | Operator reported passenger spills soda in the floor of the bus | Advised Supervisro will intercept | Supervisor [redacted] to intercept |
| STO - Incident at bus stop | 1632890 | 9/21/2023 14:50 | McDowell Rd & 81st Av, Phoenix, AZ 85043, USA | 5183 | | EAST | | | | Operator reported that we need to send police to 83rd Ave & McDowell Rd at the bus stop, there is a lady that is argumentive and almost hit him. He already left the area, he is continuing, she is at the bus smoking drugs. | Advised operator to tag the camera and create an IR. | Operator was continuing in service and tagged the camera. |
| STO - Incident at bus stop | 1633039 | 9/21/2023 17:19 | 51st Av & Thomas Rd, Phoenix, AZ 85035, USA | 5600 | | SOUTH | | | | Operator reported that at the bus stop on 51st Ave & Thomas there are four people smoking fetenayl at the bus stop. Two are in front of the stop and the other two are behind it. The two the operator saw in front are a white female with short brown hair, a white tank top and Bage shorts, the other is a black male with a black t-shirt and pants. | Advised that PD would be called | PD were called to go to the bus stop. Operator continued in service |
| FAL - Passenger Fall NOT requiring Medical | 1633365 | 9/22/2023 6:34 | 75th Av & Van Buren St, Phoenix, AZ 85353, USA | 5610 | | SOUTH | | | | Driver called said that a passenger was standing and when the bus went to take off the passenger fall to the ground inside the bus. But jumped up said their fine and refused medical. | | Advised the driver to tag the camera and write an incident report about the issues. |
| DISP - Disruptive Passenger | 1633468 | 9/22/2023 9:13 | 43rd Av & Camelback Rd, Phoenix, AZ 85019, USA | 5621 | | NORTH | | | | Operator reported that there was a passenger that was being aggressive in the bus but had exited before OCC called. Passenger threw something at the bus but there was no damage done to the bus. | Operator to tag cameras and complete an IR | |
| FAR - Fare Dispute | 1633563 | 9/22/2023 11:07 | Van Buren St & 3425 East, Phoenix, AZ 85034, USA | 8125 | | EAST | | 0 | 0 | Operator called by phone to advise that there was a passenger who boarded with an expired pass, operator told her she couldn't ride and another passenger came up to confront the operator about not letting her ride. | Operator was calling after both passengers exited the bus, the second passenger came up while OCC was on the phone and started banging on the front door and driver window. Operator was able to safely pull away and was advised to document in IR after she tagged cameras. Operator advised not to pick that passenger up again, | Operator resumed service |
| INX - Intoxicated Passenger | 1633599 | 9/22/2023 11:55 | Van Buren St & 17th Av, Phoenix, AZ 85007, USA | 5243 | | EAST | | | | Operator reported that an intoxicated passenger was on the bus, refused to pay fare or exit the bus. | Operator advised to call OCC back if the passenger leaves or if anything happens Called PD @1054- canceled when passenger exited the bus and operator continued in service. | |
| OTH - Incidents Other | 1633849 | 9/22/2023 15:55 | Van Buren St & 10th Av, Phoenix, AZ 85007, USA | 5178 | | EAST | | | | Operator sent rtt call terminated. | | Sent via message if need any assistance. |
| SLP - Sleeper | 1634149 | 9/22/2023 21:02 | McDowell Rd & Hayden Rd, Scottsdale, AZ 85257, USA | 5270 | | EAST | | | | OPerator reported that he has a passenger that he cannot wake up he had been trying for 5 minutes | Notified Paramedics who is in route to assist | PD removed passenger off the bus. |
| ILL - Operator ILL / Injured | 1634186 | 9/22/2023 22:54 | 1578-1558 N 52nd St, Phoenix, AZ 85008, USA | 5040 | | CLOCKWISE | | | | Operator went to take a 10-100 and someone was smoking drugs in the bathroom. Operator requested for another bathroom location. Called back and advised that he feeling sick and requesting Sup | Notified [redacted] to come do a well check Inquired if he was okay enough to ride back to the yard. | Sup [redacted] arrived and Operator advised that he was feeling better after getting fresh air. Inquired if i need to call dispatch to see if he is needed as a stager due to he just changed how he felt so sudden and wanted to be safe side. He advised itll be good if dispatch would let him go back. Dispatch [redacted] approved the return and Sup [redacted] will follow up him back Made it back to yard 2233hrs |
| OTH - Incidents Other | 1634199 | 9/23/2023 0:15 | Van Buren St & Galvin Pkwy, Phoenix, AZ 85008, USA | 8125 | | EAST | | | | operator reported: that a passenger that he may believe have dementia and he dropped him off and is on his way to pick up the passenger. operator reported: e did not ask him : but i asked him to move his stroller out of the asile and he did not respond to him: | advised the operator to pick passenger back up and ask if the person needs medical attention: operator said that he did not ask him : advised the operator to keep an eye on the passenger and call back if assistance is needed: | Spoke to: [redacted] sup: gave the necessary information about the issue with the bus took passenger to location of 57th ave and van Buren circle k: issue solved: |
| ILL - Operator ILL / Injured | 1634269 | 9/23/2023 8:54 | 75th Av & Lower Buckeye Rd, Phoenix, AZ 85043, USA | 5192 | | | | | | Operator requesting off route, refusing medical and is able to continue on route. Dispatch [redacted] was notified. | Advised Dispatch will send an relief Operator to take over route. | Dispatch Carmela Sending Operator [redacted] to meet bus on route and take over route. Driver has been relieved. |
| ILL - Operator ILL / Injured | 1634282 | 9/23/2023 9:40 | Thomas Rd & Central Av, Phoenix, AZ 85012, USA | 5057 | | WEST | | | | Operator stated that they do not need medical, but is wanting to request off route due to restless leg acting up. | Called Disp @ 841 - Advised that the operator is requesting off route. - Going to send out [redacted] to switch out with the operator at Desert Sky TC. | Relief took over bus at Desert Sky TC and continued in route, no service lost. |
| OTH - Incidents Other | 1634633 | 9/23/2023 17:21 | 43rd Av & Bethany Home Rd, Phoenix, AZ 85019, USA | 5001 | | CLOCKWISE | | | | Operator stated a white Malibu LIC # B7A1FB came very close to hitting the bus. | | Operator to continue in route. |
| ILL - Operator ILL / Injured | 1634766 | 9/23/2023 19:13 | Thomas Rd & 51ST Ave, Phoenix, AZ, USA | 5007 | | SOUTH | | | | Operator stated not feeling well | 1815 notified [redacted] in dispatch | 5176 at 51st & Baseline at 1843 no missed service |
| FAL - Passenger Fall NOT requiring Medical | 1634816 | 9/23/2023 19:53 | 83rd Av & Thomas Rd, Phoenix, AZ 85033, USA | 5005 | | NORTH | | | | operator reported: that a passenger had boarded the bus and missed his step and fell/ needed no medical attention: service interruption: | advised the op to standdown and to tag the camera and that will I get in contact with your supervisor: advised the op that a supervisor is headed to your location: | Spoke to: [redacted]/sup: gave the necessary information about the issue with the bus: another problem came up the bus has blood on the back seat: (Biohazard): Spoke to: [redacted] maintenance gave the necessary information about the issue with the bus: park the bus by the fuel island: |
| OTH - Incidents Other | 1634903 | 9/23/2023 21:59 | 109 W McDowell Rd, Phoenix, AZ 85009, USA | 5027 | | EAST | | | | operator reported: passenger no the bus asked for PD assistance but would not give a reason why: | advised the op the give me a disruption of the passenger: operator said the he cant cause the passenger was standing right next to him: operator reported that the passenger had left the bus: | spoke to :911 I gave the controller the necessary information : PD made contact with the the operator and advised him to continue in route: issue solved: |
| ILL - Operator ILL / Injured | 1635045 | 9/24/2023 7:46 | | 5059 | | WEST | | 47 | 1 | Service interruption | | |

| | | | | | | | | | | | | | |
|---|---|---|---|---|---|---|---|---|---|---|---|---|---|
| CLNB - Sick bus, Spills, Soiled seats, Dirty Bus | 1635048 | 9/24/2023 7:55 | McDowell Rd & Grand Av, Phoenix, AZ 85009, USA | 8123 | A | WEST | | 0 | 0 | Operator stated that someone threw up on the bus. | Advsied to bring the bus back to the yard and park it by the fuel island. Called main @ 658 - No Answer - called back at 701 due to getting new number. - Advised that the bus is on its way back to the yard. Called Disp @ 700 - Advised that the bus is coming back to the yard - Advised that we are using one of the holding buses (5194) to fill in the route and having them run it late and to have the original operator come back out in a relief car to switch out. | Operator met bus at 99th Ave & McDowell at 811 and continued in service. No Service lost. |
| ILL - Operator ILL / Injured | 1635072 | 9/24/2023 8:43 | 49th Av & Thunderbird Rd, Phoenix, AZ 85304, USA | 5043 | T | NORTH | | | | Operator stated that they want to use FLMA | Called Disp @ 743 - Advised that using a holding bus to finish off route. - Advised that 5624 is going to be taking over the route since the operator is requesting off route. | Operator meet up with relief bus 5246 at 51st & Camelback at 830 and relief took over route in 5246 and operator and bus 5043 headed back to the yard. |
| STO - Incident at bus stop | 1635077 | 9/24/2023 9:00 | 7887 W Thomas Rd, Phoenix, AZ 85033, USA | 3010 | F | CLOCKWISE | | | | Operator called because a man at 79th Ave & Thomas bus stop (on Thomas) was advising that there were people harassing him. | Operator asked for a description of the other people there. Operator called back @805- advised there was only one person there that wasn't speaking with the other man, said he was avoiding him. | Operator continued in service |
| BUS - Incident involving a bus | 1635268 | 9/24/2023 15:27 | | 5180 | | SOUTH | | 63 | 1 | 18949052 Service interruption (ramp) RT 59 SB | | |
| OTH - Incidents Other | 1635330 | 9/24/2023 17:08 | Buckeye Rd & 75th Av, Arizona 85043, USA | 5011 | E | | | | | Operator stated that he had a passenger on his bus that wouldnt get off. | operator stated passenger got off. | Advised operator to tag camera and write it up on zonar and do an incident report when they get to the yard tonight. |
| DISP - Disruptive Passenger | 1635390 | 9/24/2023 19:20 | 59th Av & Bell Rd, Glendale, AZ 85308, USA | 5180 | | SOUTH | | | | Operator reported man on his bus he cannot drive with him | Operator kept holding radio to hear the man arguing Notified PD, PD arrived and removed | PD released bus at 1836hrs |
| CLNB - Sick bus, Spills, Soiled seats, Dirty Bus | 1635532 | 9/25/2023 6:05 | Indian School Rd & 57th Av, Phoenix, AZ 85031, USA | 5050 | L | EAST | | | | Driver called said someone throw up on the bus. He was on 56th ave and Indian School. | Advised the passenger to exited the passenger off the bus and return to the yard. Called the west yard talked to [redacted] and he said ok we will be looking for it. Called the west dispatch talked to [redacted] and advised the bus will return to the yard. [redacted] called at 525 said she give the driver bus 5242. Bus called at 550 he was advised to pickup the route at Pima Park. | Driver went into service at Pima Park 647 |
| CLNB - Sick bus, Spills, Soiled seats, Dirty Bus | 1635549 | 9/25/2023 6:28 | | 5050 | L | EAST | | 48 | 1 | Service Interruption | | |
| LST - Lost or Found Item | 1635606 | 9/25/2023 7:52 | 101 N 32nd St, Phoenix, AZ 85034, USA | 5038 | | | | | | Driver said he found a brown levi wallet with a 2 dollar bill n it no ID. | | Advised the driver to give the passenger a witness statement if they return for their item. If not the please turn in at the end of the shift. |
| LST - Lost or Found Item | 1635842 | 9/25/2023 11:46 | Indian School Rd & 19th Av, Phoenix, AZ 85015, USA | 5241 | | EAST | | | | Black mens billfold wallet found on the bus. | #NAME? | #NAME? |
| CLNB - Sick bus, Spills, Soiled seats, Dirty Bus | 1635946 | 9/25/2023 13:28 | Desert Sky TC, Phoenix, AZ 85035, USA | 5600 | | | | | | Operator reports dried feces on the bus. | Operator has no passenger and is taking bus to the yard. | Service interruption (biohazard) Out of service at Desert Sky at 1210 Back in service at 1357 at 44th St & McDowell. |
| BUS - Incident involving a bus | 1635954 | 9/25/2023 13:36 | Thomas Rd & 45th St, Phoenix, AZ 85008, USA | 5017 | F | EAST | | | | Operator reports that he moved up passed the bus stop because they were smoking drugs at the bus stop. | Operator advised to do an IR. | No missed service. Operator advised to do an IR. |
| FAR - Fare Dispute | 1636096 | 9/25/2023 15:38 | 43rd Av & Dunlap Av, Phoenix, AZ 85051, USA | 5243 | | NORTH | | | | Operator reports passenger boarded bus and refused to pay or exit the bus. He states he will stay on all day and wait for PD. Blue Shirt Gray jacket black pants | | Passenger exited when operator started describing him. No missed service. |
| FAR - Fare Dispute | 1636105 | 9/25/2023 15:47 | Buckeye Rd & 27th Av, Phoenix, AZ 85009, USA | 5033 | S | EAST | | | | Operator reports passenger hadn't paid and was holding everybody up. | The passenger exited the bus and the operator returned to service while on the radio with me. | No missed service. The passenger exited the bus and the operator returned to service while on the radio with me. |
| STO - Incident at bus stop | 1636111 | 9/25/2023 15:55 | McDowell Rd & 101st Av, Avondale, AZ 85392, USA | 5602 | | EAST | | | | Operator reported at the bus stop on Avondale & McDowell EB a guy appears to be doing fentanyl, they are wearing all grey sweatshirt, and sweatpants, appear to be waiting for the next bus | Advised that a call would be made in regard to the person. | Operator continued in service |
| DISP - Disruptive Passenger | 1636112 | 9/25/2023 15:56 | Buckeye Rd & 15th Av, Phoenix, AZ 85007, USA | 5030 | | WEST | | | | Operator reported they have a passenger who does not meet the dress code requirement, they have a button up shirt, but it is not buttoned and they are refusing to button it up | Advised PD are in route | PD removed the passenger from the bus |
| FAR - Fare Dispute | 1636144 | 9/25/2023 16:17 | 59th Av & Indian School Rd, Phoenix, AZ 85033, USA | 5614 | S | SOUTH | | | | Operator reported a passenger has a expired pass and is refusing to get off. Passenger is a Hispanic female about late 40s or early 50s, white dress with butterflies and had a black backpack. | Advised that PD would be in route | PD removed the passenger from the bus |
| OTH - Incidents Other | 1636158 | 9/25/2023 16:28 | 44th St & Thomas Rd, Phoenix, AZ 85018, USA | 8112 | | EAST | | | | Operator stated that there was an intoxicated passenger at the bus stop asking about where she should catch a bus at. | Advised operator to have her call customer service. | |
| STO - Incident at bus stop | 1636251 | 9/25/2023 17:39 | 59th Av & Highland Av, Phoenix, AZ 85033, USA | 5182 | J | SOUTH | | | | Operator reported that at the bus stop on 59th Ave & Camelback SB there are about 7 guys possibly doing fentanyl. There are 3 black and 4 white males, they are wearing basketball shirts and jeans, one has a hat and one has dreads. | | PD were called to remove them from the bus stop |
| LST - Lost or Found Item | 1636287 | 9/25/2023 18:17 | 6711 W Broadway Rd, Phoenix, AZ 85043, USA | 5273 | F | | | | | Operator reported that she found a phone with a dark blue case Advised she will be doing the rt 75 and 67 if the passenger calls and tries to retrieve it. If not will turn into dispatch | Advised thank you for the call | No reports being found. |
| BIK - Bike left on bus | 1636378 | 9/25/2023 20:16 | 5260 E Van Buren St, Phoenix, AZ 85008, USA | 8104 | J | WEST | | | | Operator reported a black bike was left on the bus | Advised if it is claimed have owner fill out a white curtesy card, if not then bring it to lost and found at end of their last trip | Operator will hold onto the bike |
| BUS - Incident involving a bus | 1636390 | 9/25/2023 20:37 | | 5600 | | EAST | | 57 | 1 | 18947376 Service interruption (biohazard) RT 29 EB | | |
| LST - Lost or Found Item | 1636454 | 9/25/2023 23:12 | Central Ave & Thomas Rd, Phoenix, AZ, USA | 5017 | F | WEST | | | | OPerator reported a passenger found a phone and handed it over to her. Its a wallet case. | Advised to turn into dispatch if passenger does not claim | Operator continued in service |
| STO - Incident at bus stop | 1636516 | 9/26/2023 6:08 | McDowell Rd FS 75th Ave, Phoenix, AZ 85035, USA | 5274 | | NORTH | | | | Operator reports passing up a person at a bus stop due to prior history with that person and not feeling safe. | | Operator tagged camera and completed an IR. |
| STO - Incident at bus stop | 1636565 | 9/26/2023 6:58 | Desert Sky TC, Phoenix, AZ 85035, USA | 5057 | T | SOUTH | | | | Operator requested a supervisor to check DSTC for construction detour. | Contacted Sup. [redacted] to investigate. | No detour needed |
| DISP - Disruptive Passenger | 1636586 | 9/26/2023 7:25 | McDowell Rd & 45th Av, Phoenix, AZ 85035, USA | 8112 | | WEST | | 0 | 0 | Operator reports 2 male passengers being very rude to her and calling her names, operator requests PD to remove them both. | Advised the operator to give a description of the passenger, tag the camera, open the doors and standby for PD. Operator reports the passenger disembarked the bus once she was advised to open the doors. | Service Continued. |
| OTH - Incidents Other | 1636737 | 9/26/2023 9:54 | Indian School Rd & 27th Av, Phoenix, AZ 85017, USA | 5003 | T | WEST | | | | Operator reports a passenger put a bike on the bike rack and the bike fell off and the bus made contact with the bike. | Operator was advised Valley Metro is not responsible for broken or stolen bikes. Operator tagged eh camera and continued in service, as she reports there was no damage to the bike or the bus. Operator was advised to complete an IR upon returning to the garage. | Service Continued. |
| FAR - Fare Dispute | 1636956 | 9/26/2023 13:19 | 3247 E Thomas Rd, Phoenix, AZ 85018, USA | 5017 | F | EAST | | | | Operator reports passenger is refusing to pay fare and he wants him to be removed from the bus. 6' 175 lbs Gray shirt light colored pants no weapons. | PD notified to come and assist with removal of the passenger who stated he will wait for PD. | PD removed the passenger and the operator returned to service with no missed service. |
| FAL - Passenger Fall NOT requiring Medical | 1637009 | 9/26/2023 14:12 | McDowell Rd & 7th St, Phoenix, AZ 85006, USA | 8139 | F | EAST | [redacted] | | | operator reported that a passenger fell while holding the pole strap and does not want paramedics and got off the bus | Advised to hold while supervisor was contacted , Notified Supervisor [redacted] and he stated to have the operator tag the camera and write and incident report | operator stated that the man got off the bus and he will tag the camera and write up a incident report per the supervisor Christian she noticed that the bus pole is broken and that the this may have been the reason the person fell |
| STO - Incident at bus stop | 1637087 | 9/26/2023 15:42 | Indian School Rd & 7th Av, Phoenix, AZ 85013, USA | 5186 | | WEST | | | | Operator reports he wants a wellness check for someone that is slumped over at the bus stop. | Advised I will notify someone. | I notified someone. |

| | | | | | | | | | | | | |
|---|---|---|---|---|---|---|---|---|---|---|---|---|
| BIK - Bike left on bus | 1637092 | 9/26/2023 15:45 | McDowell Rd & 48th Ln, Phoenix, AZ 85035, USA | 5024 | [redacted] | WEST | | | | Operator reports one hook is broken on the bike rack. He states he has let passengers put their bikes on the bus because it is not their fault. | Advised the operator to not put bikes on the bus unless it is the last trip of the night. | Operator advised he can only allow one bike since the hook is broken. No missed service. |
| CLNB - Sick bus, Spills, Soiled seats, Dirty Bus | 1637120 | 9/26/2023 16:05 | McDowell Rd & 44th St, Phoenix, AZ 85008, USA | 8132 | | | | | | I have notified this operator several times but the radio is not transmitting. | Advised the operator to call OCC by land line. | Operator radio was not working and she did not have a cell phone she used another operator phone to call OCC. |
| DISP - Disruptive Passenger | 1637128 | 9/26/2023 16:13 | Indian School Rd & I-17 Fwy, Phoenix, AZ 85015, USA | 8134 | | EAST | | | | Operator reports passenger would not get off the bus and kept telling the operator f-you. Black pants shirt black bag` | | Operator states he got off the bus advised operator to continue in route. No missed service. |
| CLNB - Sick bus, Spills, Soiled seats, Dirty Bus | 1637141 | 9/26/2023 16:21 | McDowell Rd & 44th St, Phoenix, AZ 85008, USA | 8132 | | | | | | Operator reports Feces on the bus. | Advised to take bus to the yard for a bus change/cleaning. Rebecca notified in dispatch. | Service interruption (biohazard) original operator did not go back out. 5059 for P fill [redacted] |
| CLNB - Sick bus, Spills, Soiled seats, Dirty Bus | 1637190 | 9/26/2023 16:59 | | 5059 | | WEST | | 9 | 1 | 18947247 Service interruption (biohazard) RT 17 WB | | |
| BIK - Bike left on bus | 1637233 | 9/26/2023 17:28 | 3940 N 107th Ave, Avondale, AZ 85392, USA | 8105 | | | | | | Operator reported a medium size mountain box a lock on the handle , steele bike | Advised that a supervisor that will intercept and meet in route and intercept | Bike removed. Service continued |
| DISP - Disruptive Passenger | 1637383 | 9/26/2023 20:39 | Thomas Rd & 7th Av, Phoenix, AZ 85013, USA | 5242 | | EAST | | | | operator reported: that passenger came on the bus causing a disturbance on the bus and had to refuse service: | advised the operator to tag the camera and fill out an IR at the end of the shift: | no PD issue solved: |
| BIK - Bike left on bus | 1637414 | 9/26/2023 22:27 | 107th Ave & Indian School Rd, Avondale Plaza, AZ 85392, USA | 8105 | | Unknown | | | | operator reported: Bike left on the bus: | advised the operator to do a round trip and I would have a sup. Meet you in route once one become available if not continue in route and turn the bike in to dispatch at the end of the shift. | |
| LST - Lost or Found Item | 1637536 | 9/27/2023 7:36 | Indian School Rd & 32nd St, Phoenix, AZ 85018, USA | 5200 | | | | | | Driver called said there is a bike left on the bus. | | Advised the driver to give the passenger a witness statement if they return for thier item. If not the please turn in at the end of the shift. |
| STO - Incident at bus stop | 1637632 | 9/27/2023 9:13 | 4259 W McDowell Rd, Phoenix, AZ 85009, USA | 5200 | | EAST | | | | Operator reports he thinks someone stole a bike off the rack while he was in the rest room on a comfort break. | Operator to tag camera. | |
| PAS - Incident involving a passenger | 1637652 | 9/27/2023 9:34 | 67th Av & Campbell Av, Phoenix, AZ 85033, USA | 5189 | | SOUTH | | | | Operator reports asking a passenger to exit the bus because at first he took an excessive amount of time load his bike onto the rack, then took an excessive amount of time presenting a bus pass or fare and eventually did not have a pass of fare to pay. | Operator to tag camera and complete an incident report. | |
| LST - Lost or Found Item | 1637671 | 9/27/2023 9:50 | 16410 W McDowell Rd, Phoenix, AZ 85009, USA | 8103 | | WEST | | 0 | 0 | R: 29 D: E B: 2065 [redacted] left iPhone - blue w/ clear case, sitting near front driver side. Will try to intercept. This bus is a 17 WB @ McDowell /27th Pl WB @ 830am. | | Sep 27, 08:43AM [redacted] will check Sep 27, 08:50AM [redacted] Passenger already got the phone. |
| LST - Lost or Found Item | 1637689 | 9/27/2023 9:59 | Thomas Rd & 17th Av, Phoenix, AZ 85007, USA | 5602 | | EAST | | | | Driver called said a passenger left a phone on the bus around 700. | Advised the driver to tell the passenger to call customer service at 6022535000 and report the cell phone and they can help them. | |
| PAS - Incident involving a passenger | 1637775 | 9/27/2023 12:18 | 3215 E Indian School Rd, Phoenix, AZ 85018, USA | 5189 | | EAST | | | | Operator had a passenger that refused to exit the bus but after he explained it is the last stop she exited on her own. | | |
| OTH - Incidents Other | 1637827 | 9/27/2023 13:22 | Van Buren St & 7th St, Phoenix, AZ 85034, USA | 8123 | | EAST | [redacted] | | | Operator reported a passenger kicked the front door window and broke it. Operator requesting off route after. | Advised operator to tag the camera and hold location for PD and road supervisor. | PD contacted and responded. Supervisor [redacted] esponded to the bus and reported at 13:19hrs that the operator will return the bus back to the yard. [redacted] n dispatch notified and sent relief operator [redacted] out in bus 5188. Missed miles from 7th St & Van Buren St to 32nd St & Van Buren St |
| STO - Incident at bus stop | 1637902 | 9/27/2023 14:43 | 51st Av & Baseline Rd, Phoenix, AZ 85339, USA | 5628 | | SOUTH | | | | Operator reported that 2 men who were trying to help their mother who is intoxicated on the bus. She is too intoxicated to walk or stand up, the operator told them she cannot get on the bus. Operator reported she had her mouth wide open. The passenger reported they already call paramedics and they said that paramedics didn't do anything, they just want to get her to the reservation. | Advised operator will could contact paramedics for the passengers, but she cannot enter the bus if she cannot load herself. Advised operator to tag the camera and continue in service, if they don't want medical attention, create an IR when she returns to the yard. | The passengers did not want medical attention. The operator did not service the passengers due to the individual not able to stand up or get on the vehicle by herself. Operators continue in service, tagged the camera and will create an IR. |
| ILL - Operator ILL / Injured | 1637905 | 9/27/2023 14:46 | 59th Ave & Olive Ave, Glendale, AZ 85302, USA | 5607 | | NORTH | [redacted] | | | Operator reported that she feels like she is having a panic attack, she's hot and needs to be relieved. Operator reported that she will be inside the Jack In The Box. Operator requesting off route, she doesn't believe she can operate the vehicle. | Advised operator does she need medical attention. Advised operator that we" contact dispatch. | Operator didn't want medical attention because she said it will be too embarrassing, [redacted] n dispatch notified and supervisor [redacted] went to dispatch to pick up operator [redacted] o relieve the operator and return the bus back to the yard. Relief operator [redacted] went out in bus 5003. Missed miles from 59th Ave & Olive Ave to 59th Ave & Beardsley Rd |
| OTH - Incidents Other | 1637929 | 9/27/2023 15:10 | Indian School Rd & Scottsdale Rd, Scottsdale, AZ 85251, USA | 5182 | | WEST | [redacted] | | | Operator reported that a passenger just broke her window, she told him he had an expired ticket, he got mad and got out and broke the window. it's the door window where the passenger comes in. | Advised operator that PD would be contacted , tag the camera and hold location for supervisor. Advised operator once PD is down, to continue in service and we'll have a supervisor intercept her. Advised operator to DH to 19th Ave & Indian School Rd. | Operator reported at 14:31hrs that she already got the police report. [redacted] in dispatch was notified and there was no supervisor available to respond. She reported she spot with Irene, and they advised to have the operator to continue in service and once a supervisor is available, send one out to the operator. Operator went back in service at 19th Ave & Indian School Rd at 14:53hrs . supervisor [redacted] intercepted the operator to take the statement. |
| LST - Lost or Found Item | 1637992 | 9/27/2023 15:58 | 2224 N 75th Ave, Elmwood Park, IL 60639, USA | 5042 | | Unknown | | 0 | 0 | The previous operator reported that he left his lunch bag on the bus and can intercept the bus to get it. | Advised operator that the previous operator will intercept her at DSTC | Operator received the bag at DSTC . |
| BUS - Incident involving a bus | 1638064 | 9/27/2023 16:54 | 51st Av & Baseline Rd, Phoenix, AZ 85339, USA | 5606 | | NORTH | [redacted] | 0 | 0 | Operator reports criminal damage emergency side passenger 2nd window from the front. Operator states the person who threw the rock hit the relief car also. She had a confrontation with the previous operator. There are no injuries. | PD is on the scene already. Happened in front of Walgreens. [redacted] notified in dispatch. Sup [redacted] was sent out to do report. | Operator returned to the yard with the bus. A EB was put on the route to fill it. Only the first trip was missed. |
| CLNB - Sick bus, Spills, Soiled seats, Dirty Bus | 1638090 | 9/27/2023 17:20 | Indian School Rd & 44th St, Phoenix, AZ 85018, USA | 5017 | | EAST | | | | Operator reported that a passenger pee'd on the seats. | Advised operator to tag the camera and return the bus back to the yard. | Operator returned the bus back to the yard. [redacted] n dispatch notified. Operator [redacted] in staging bus 8133 went out as a R/H and DH to 43rd Ave Indian School at 17:24hrs. |
| DISP - Disruptive Passenger | 1638094 | 9/27/2023 17:24 | 59th Av & Brown St, Glendale, AZ 85302, USA | 5185 | | SOUTH | | | | Operator reported a passenger she had a previous situation with is on the bus and does not want them there. | advised that she already has a police report and she has been trespassed from the bus and the operator is only to notify OCC that she is not picking that said passenger up | Advised to tag the camera and continue in service , she does not have to wait when this is not a new situation |
| DISP - Disruptive Passenger | 1638157 | 9/27/2023 18:06 | Thomas Rd & 36th St, Phoenix, AZ 85018, USA | 8132 | | WEST | | | | Operator reported that she a passenger was calling her the "C" word and a bitch. Operator reported the person already got off the bus. | Advised operator to tag the camera and continue in service. Create an IR when she returns to the yard. | The passenger had already gotten off the vehicle. Operator continued in service, tagged the camera and will create an IR. |
| FAL - Passenger Fall NOT requiring Medical | 1638214 | 9/27/2023 18:58 | McDowell Rd & 99th Av, Tolleson, AZ 85392, USA | 8109 | | EAST | | | | Operator reported a passenger fall on the bus , he did not get hurt and refused med | 10-4 tag camera and write IR | |
| ILL - Operator ILL / Injured | 1638302 | 9/27/2023 20:39 | Van Buren St & 71st Av, Phoenix, AZ 85043, USA | 5602 | | WEST | | | | Op. request relief from route. Operator reports she has a migraine. Operator reports she'll continue the route up to 83rd Ave & Van Buren. | Standby for relief operator. | Dispatch [redacted] sending Relief op. Luis Garcia by car. No service lost. Service continued |

| | | | | | | | | | | | | |
|---|---|---|---|---|---|---|---|---|---|---|---|---|
| DISP - Disruptive Passenger | 1638555 | 9/28/2023 7:54 | McDowell Rd & 40th St, Phoenix, AZ 85008, USA | 5030 | [redacted] | WEST | [redacted] | 62 | 0 | Operator reports a disruptive passenger became irate and was asked to disembark. | The passenger disembarked the bus and threw a rock at the bus. Operator reports he moved from location and realized there was damage to the front door glass. Contacted Supervisor [redacted] @0653HRS and was informed to contacted PD and he is now in route o location. Contacted 911 @0656HRs and informed them of the criminal damage. Contacted [redacted] with west dispatch @0707HRs and informed her the bus is being held at 40th St & McDowell Rd due to criminal damage. R\H 5628 Op. [redacted] will start service at 67th Ave & McDowell Rd @0752HRs. Sup [redacted] reports @0816HRs the original operator has been released back into service. Original operator will start service back at 107th Ave & Indian School Rd @0908HRs. R\|H was informed to return to the garage once he has made his last stop at Pebble Creek Pkwy & McDowell Rd. | R\|H. Service interruption. |
| BIK - Bike left on bus | 1638560 | 9/28/2023 8:03 | 3905 N 107th Ave, Avondale, AZ 85392, USA | 5013 | | | | | | Operator reported bike was left on the rack. | Advised if is not claimed on her shift bring the bike to lost and found. | CS was notified. |
| DISP - Disruptive Passenger | 1638853 | 9/28/2023 13:40 | McDowell Rd & Central, Phoenix, AZ 85004, USA | 8106 | | WEST | | | | Operator advised to disregard his request for police to remove a disruptive passenger. Passenger exited the bus. | | Advised operator to tag the camera and complete an incident report |
| LST - Lost or Found Item | 1638894 | 9/28/2023 14:02 | 8749 E Mariposa Dr, Scottsdale, AZ 85251, USA | 8105 | | EAST | | | | Operator reported they found a Visa debit card with the name [redacted] on the floor. | Advised if the owner happens to claim it have them fill out a white curtesy card, if not then bring it to lost and found at the end of their last trip | Operator will hold onto the card |
| LST - Lost or Found Item | 1638928 | 9/28/2023 14:36 | Indian School Rd & 12th St, Phoenix, AZ 85014, USA | 5184 | | WEST | | | | Operator sent Accident message by mistake, operator meant to send a lost and found item message. Operator found a drivers license. | Advised if the owner happens to claim it have them fill out a white curtesy card, if not then bring it to lost and found at the end of their last trip | Operator will hold onto the license. |
| CLNB - Sick bus, Spills, Soiled seats, Dirty Bus | 1638992 | 9/28/2023 15:37 | 43rd Av & Bethany Home Rd, Phoenix, AZ 85019, USA | 5053 | | Unknown | | 0 | 0 | Operator reported a bio on the bus | Advised to return to the yard to get the bus cleaned. Dispatch gave the operator bus 5270, operator was delayed due to a transmission issue with the bus in the yard | Operator resumed route at 43rd Ave & Van Buren in bus 5270 |
| PAS - Incident involving a passenger | 1639024 | 9/28/2023 15:53 | Van Buren St & 35th Av, Phoenix, AZ 85009, USA | 5625 | | | [redacted] | | | Operator reported a passenger dropped their phone in between the seat and a console on the passenger side of the bus. | Advised a supervisor would come to assist them. Supervisor reported they cannot get it out, advised to have passenger call lost and found tonight when bus returns to yard so maintenance can take it out | Operator resumed route at 24th St & Van Buren |
| DISP - Disruptive Passenger | 1639203 | 9/28/2023 18:39 | Thomas Rd & 44th St, Phoenix, AZ 85018, USA | 5187 | | WEST | | | | Operator reported they had a disruptive passenger refusing to get off, but they have not gotten off. | Advised to tag the camera | Operator continuing in service |
| FAR - Fare Dispute | 1639483 | 9/29/2023 7:12 | 67th Av & Peoria Av, Peoria, AZ 85345, USA | 5613 | | SOUTH | | | | Driver called said can we call the police for a passenger who is trying to pay with her phone. | Advised the drive he want me to call the police for her he said yes due to she getting mad. Then he said her phone worked so cancel the police he will continue in service. | |
| FAR - Fare Dispute | 1639617 | 9/29/2023 10:03 | McDowell Rd & 24th St, Phoenix, AZ 85008, USA | 8125 | | EAST | | | | Driver called said can we call the police for a passenger that he want off the bus. | Called the police and as I was on the line with police I saw the bus was moving. Called the driver back asked if he still needed the police he said no. and then would not pick up the radio anymore. | Advised the driver police to cancel the call. |
| ILL - Operator ILL / Injured | 1639667 | 9/29/2023 11:10 | 67 W Indian School Rd, Phoenix, AZ 85012, USA | 5198 | | WEST | | | | Operator advised to cancel as he was able to resolve the issue. | Operator was advised to tag cameras and document in IR | |
| ILL - Operator ILL / Injured | 1640220 | 9/29/2023 19:54 | McDowell Rd & 3rd St, Phoenix, AZ 85004, USA | 8131 | | WEST | | | | Operator is request off RT No Missed Service | 10-4 calling dispatch | Notified dispatch - operator will be relief at 83rd Ave & Mcdowell WB |
| CLNB - Sick bus, Spills, Soiled seats, Dirty Bus | 1640277 | 9/29/2023 21:35 | Van Buren St & 2nd Av, Phoenix, AZ 85003, USA | 5194 | | WEST | | | | Operator reported passenger threw up on the bus and passenger did not want to get off the bus 61 male Native American gray shirt blue pants Service Interruption | | Notified PD to remove the passenger Op. went back to yard to clean the bus Notified dispatch use RH op. [redacted] Bus 5620 51st ave & Van Buren |
| OPA - Operator Assaulted | 1640415 | 9/30/2023 7:25 | Van Buren St & 57th Dr, Phoenix, AZ 85043, USA | 5186 | | EAST | | | | Operator reported an individual refused to pay or get off the bus, 911 was called, individual hit Operator at the face before get off the bus PD responded and transit Supervisor [redacted] responded, Operator refused medical, radio helper was requested to dispatch [redacted] service interruption | Advised to tag camera and write an IR | Dispatch [redacted] sending M[redacted] in bus 5273 to perform the radio helper, Operator was sent to 32nd St & Van Buren to reroute EB Supervisor reported PD released the bus individual was arrested, Operator was sent to reroute form Phoenix Zoo WB radio helper was sent bac to the yard. |
| LST - Lost or Found Item | 1640444 | 9/30/2023 8:31 | 4265 W Portland St, Phoenix, AZ 85009, USA | 5009 | | NORTH | | 0 | 0 | Data collector [redacted] called in approximately 720 because she had accidentally left her umbrella on the bus. Blue/black large umbrella. | Operator did confirm the umbrella on the bus, operator to secure until claimed or return item to dispatch for lost and found. | [redacted] advised of times for operator to be relieved, if she can't claim the umbrella in route she can pick it up at lost and found on Monday. |
| ILL - Operator ILL / Injured | 1640509 | 9/30/2023 10:39 | Thomas Rd & 43rd Av, Phoenix, AZ 85009, USA | 5001 | | EAST | | | | Operator is wanting to request off route due to not feeling good. | Called Disp @ 940 - Advised that the operator is requesting off route. - Advised to use bus 5273 as they are already at Pima Rd to take over the route from there if the operator is good to finish off the route. Verified with the operator that they are good to at least finish the route. - Operator confirmed that they are good at this time. | Operator in bus 5273 took over route at Pima Park and operator |
| DISP - Disruptive Passenger | 1640646 | 9/30/2023 13:52 | Van Buren St & 27th Av, Phoenix, AZ 85009, USA | 5186 | | WEST | [redacted] | 0 | 0 | Supervisor [redacted] reported that while assisting the operator with a mechanical issue there was a argument among some passengers but it never got physical and they are off the bus. | | Operator continued in service |
| INX - Intoxicated Passenger | 1640711 | 9/30/2023 15:26 | 5320 W Lynwood St, Phoenix, AZ 85043, USA | 5050 | | EAST | | | | Operator reported they have a possibly intoxicated passenger causing issues with the other passengers. Passenger is a Native American woman wearing all black and appears to be around 54. | | Operator reported the passenger got off the bus before PD were called, advised operator to tag the camera. |
| DISP - Disruptive Passenger | 1640720 | 9/30/2023 15:43 | Thomas Rd & 35th Av, Phoenix, AZ 85009, USA | 8138 | | | | | | Operator reported they have a passenger being disorderly | | Operator disregarded, passenger got off the bus and they tagged the camera |
| CLNB - Sick bus, Spills, Soiled seats, Dirty Bus | 1640724 | 9/30/2023 15:50 | Indian School Rd & 7th Av, Phoenix, AZ 85013, USA | 5184 | | EAST | | 0 | 0 | Operator reported a bio in the back of the bus | Advised to return to the yard, dispatch and maintenance notified. | Operator went back out in bus 5187 and was advised to start at 32nd St Indian School Rd. Operator arrived early and started at 56th St & Indian School Rd |
| CLNB - Sick bus, Spills, Soiled seats, Dirty Bus | 1640920 | 9/30/2023 21:15 | 51st Av & Virginia Av, Phoenix, AZ 85035, USA | 5033 | | SOUTH | | | | operator reported: sick bus: vomit: no mis service: | advised the op that stand down and i would get a BC for you: | Spoke to [redacted] dispatch: we have a R.H to do a bus change/fill: 5180/[redacted] R.SB/51st ave and McDowell: Spoke to: [redacted]/maintenance : gave the necessary information about the issue with the bus: park at the island wall/and will let maintenance know: issue solved: |

| IS - Incidents | | | | | | | | | | | | |
|---|---|---|---|---|---|---|---|---|---|---|---|---|
| Sub Code | Incident | Date Time | Event Location | Bus | Operator | Dir. | Supervisor Name | Revenue Time Lost | Trips Lost | Nature of Problem | Instructions | Resolution |
| DISP - Disruptive Passenger | 1640973 | 10/1/2023 0:14 | McDowell Rd & 24th St, Phoenix, AZ 85008, USA | 8127 | [redacted] | EAST | | 0 | 0 | operator reported: that passenger was drinking alcohol on the bus and would not exit the bus. operator reported: that the passenger left the bus: | advised the op to give me a disruption of the passenger: black male/blk shoes/5'9. advised the op to make sure that he left the bus knowing that he had left his items and that he might come back for them. because op is out side on the phone and the reception is bad:: pull of safely and messaged tag the camera and fill out an IR at the end of the shift: | advised the op to give me a disruption of the passenger: black male/blk shoes/5'9. advised the op to make sure that he left the bus knowing that he had left his items and that he might come back for them. because op is out side on the phone and the reception is bad:: pull of safely and messaged tag the camera and fill out an IR at the end of the shift: |
| OTH - Incidents Other | 1640990 | 10/1/2023 6:13 | 67th Av & Buckeye Rd, Phoenix, AZ 85043, USA | 5017 | [redacted] | Unknown | [redacted] | 0 | 1 | [redacted] called @508- advised to have 5017 hold at the next safe location. Police apparently got a call from someone about a bus with a female operator leaving children at the bus stop. OCC was able to get ahold of 5017 and have operator stop at 67th Ave & Buckeye approx 511am. | Called [redacted]@515 to get to the scene. Called Disp [redacted]@517- advised of what [redacted] said, [redacted] said she had done this before and it was probably her children [redacted] called back @535- apparently the operator dropped her kids off at 79th Ave & Van Buren, got her bus and pretripped it, then picked up her kids in the bus. Today another passenger waiting called police to report someone left her children at the bus stop. Called [redacted]@541 to advised of situation. [redacted] called back @546- Operator is being arrested for suspicion of being intoxicated. PD pulled over the operator, removed two boys aged 9 and 6 from the bus, they noticed she seemed under the influence so they performed the field sobriety test, she blew over the legal limit but it was a short blow so they determined it wasn't accurate and will take operator for blood test. Called [redacted]@603 to give details of situation. Called Pallas back @741- he advised PD arrived on scene at 511 from what the cameras show, original call to police happened at 455, operator was in the bus around 457. | Called [redacted]@515 to get to the scene. Called Disp [redacted] @517- advised of what Pallas said, [redacted] said she had done this before and it was probably her children Howard called back @535- apparently the operator dropped her kids off at 79th Ave & Van Buren, got her bus and pretripped it, then picked up her kids in the bus. Today another passenger waiting called police to report someone left her children at the bus stop. Called [redacted]@541 to advised of situation. [redacted] called back @546- Operator is being arrested for suspicion of being intoxicated. PD pulled over the operator, removed two boys aged 9 and 6 from the bus, they noticed she seemed under the influence so they performed the field sobriety test, she blew over the legal limit but it was a short blow so they determined it wasn't accurate and will take operator for blood test. Called [redacted]@603 to give details of situation. Called [redacted] back @741- he advised PD arrived on scene at 511 from what the cameras show, original call to police happened at 455, operator was in the bus around 457. |
| ILL - Operator ILL / Injured | 1641025 | 10/1/2023 7:35 | 1435 N 67th Ave, Phoenix, AZ 85043, USA | 5048 | | NORTH | | | | Operator stated that they are having some abdominal pain and wants to be relieved. | Called Disp @ 635 - going to send relief out [redacted] o meet up with the operator. | Called Disp @ 635 - going to send relief out [redacted] to meet up with the operator. |
| DISP - Disruptive Passenger | 1641194 | 10/1/2023 13:12 | Indian School Rd & 67th Av, Phoenix, AZ 85033, USA | 5200 | | EAST | | | | Operator stated has an ADA passenger removed off the bus passenger is very rude hispanic female 65 yr old hospital gown and socks has bags on her chair no visual weapons | notified PD at 1216, passenger removed | notified PD at 1216, passenger removed |
| DISP - Disruptive Passenger | 1641384 | 10/1/2023 18:18 | 7943 W Encanto Blvd, Phoenix, AZ 85037, USA | 3010 | | CLOCKWISE | | 0 | 0 | Operator reported he needed PD to the bus. | | |
| CLNB - Sick bus, Spills, Soiled seats, Dirty Bus | 1641430 | 10/1/2023 19:31 | 8400 W Washington St, Tolleson, AZ 85353, USA | 8141 | | EAST | [redacted] | | | Operator reported when she was doing the pre-trip and she found a needle on one of the seats. It's a sewing needle, long and sharp. It's a push pen, one you close fabric with so you can sew around it. | Advised operator we'll contact a supervisor to see what they advise. Supervisor [redacted] advised for operator to dispose of the needle. | Advised operator we'll contact a supervisor to see what they advise. Supervisor [redacted] advised for operator to dispose of the needle. |
| DISP - Disruptive Passenger | 1641453 | 10/1/2023 20:18 | 51st Av & Baseline Rd, Phoenix, AZ 85339, USA | 5007 | | NORTH | | | | Operator reported he has passenger playing music loud and he's asked him to turn it down and he wont. | Advised operator would he like for us to have PD remove the passenger. | Advised operator would he like for us to have PD remove the passenger. |
| DISP - Disruptive Passenger | 1641497 | 10/1/2023 21:52 | 51st Av & Colter St, Glendale, AZ 85301, USA | 5007 | | NORTH | | | | Operator requesting PD. OCC would hear a passenger being loud in the background. | Advised operator to give a description of the passenger. | Advised operator to give a description of the passenger. |
| CLNB - Sick bus, Spills, Soiled seats, Dirty Bus | 1641644 | 10/2/2023 7:23 | Indian School Rd & 27th Av, Phoenix, AZ 85017, USA | 8135 | | WEST | | | | Operator called to report that an ADA passenger spilled their coffee boarding the bus at the back door. | Operator advised to treat the spill like a rainy day. | Operator advised to treat the spill like a rainy day. |
| LST - Lost or Found Item | 1641700 | 10/2/2023 8:19 | 5359 W Osborn Rd, Phoenix, AZ 85031, USA | 5019 | | WEST | | 0 | 0 | Oct 2, 07:18AM [redacted] Please check, , Route 29 West, Block 2047, Lost Black I-Phone, Back/Passenger-Side. If found, customer will intercept EB @ 23rd Ave/Thomas at 8:04am. thanks | Operator found phone and is securing item until owner intercepts | Operator found phone and is securing item until owner intercepts |
| STO - Incident at bus stop | 1641871 | 10/2/2023 12:13 | Van Buren St & 1st Av, Phoenix, AZ 85003, USA | 5630 | | EAST | | | | Operator reports someone urinated all over the bus stop at Central & 1st Ave EB. | | |
| CLNB - Sick bus, Spills, Soiled seats, Dirty Bus | 1642173 | 10/2/2023 15:52 | 303 W Indian School Rd, Phoenix, AZ 85013, USA | 5608 | | EAST | | | | Operator reports passengers report a lady got on the bus and with feces on her clothing. | Advised the Operator to take the bus back to the yard and park by the fuel island. [redacted] notified in maintenance. [redacted] notified in dispatch. | Advised the Operator to take the bus back to the yard and park by the fuel island. [redacted] notified in maintenance. [redacted] notified in dispatch. |
| LST - Lost or Found Item | 1642226 | 10/2/2023 16:38 | 49th Av & Thunderbird Rd, Phoenix, AZ 85304, USA | 5187 | | NORTH | | | | Operator stated that a plasma donor debit visa card that was left on the bus with no name. | | |
| BUS - Incident involving a bus | 1642232 | 10/2/2023 16:45 | | 5005 | | WEST | | 7 | 1 | Disregard dup | | |
| LST - Lost or Found Item | 1642234 | 10/2/2023 16:46 | McDowell Rd & 3rd St, Phoenix, AZ 85004, USA | 5053 | | WEST | | | | Operator stated there was a phone left on the bus. | | |
| DISP - Disruptive Passenger | 1642298 | 10/2/2023 17:31 | 83rd Av & Indian School Rd, Phoenix, AZ 85033, USA | 5185 | | NORTH | | | | operator stated that the passenger wont get off the bus due operator being at the last top. | description of passenger: African American man 30 years old black shirt black pants no weapons. Advised operator to let passenger know pd will be notified to remove him off the bus and if the passenger gets off the bus call occ so we can cancel pd. Contacted Pd to head over to operators location. | description of passenger: African American man 30 years old black shirt black pants no weapons. Advised operator to let passenger know pd will be notified to remove him off the bus and if the passenger gets off the bus call occ so we can cancel pd. Contacted Pd to head over to operators location. |
| LST - Lost or Found Item | 1642381 | 10/2/2023 18:21 | McDowell Rd & 44th St, Phoenix, AZ 85008, USA | 5053 | | | | | | Operator stated she found a lost and found phone and the passenger came and picked it up. | | |
| ILL - Operator ILL / Injured | 1642406 | 10/2/2023 18:39 | Thomas Rd & 67th Av, Phoenix, AZ 85035, USA | 5646 | | WEST | | | | Operator reported he was not feeling well. His stomach hurts, head hurts and he feels like he needs to throw up. | Advised operator that dispatch would be contacted. | Advised operator that dispatch would be contacted. |
| OTH - Incidents Other | 1642415 | 10/2/2023 18:49 | 59th Av & Sunnyslope Ln, Glendale, AZ 85302, USA | 5001 | | SOUTH | | | | Operator reported a tree branch smacked the front of her bus. No damage | Any damage to the bus | Any damage to the bus |
| NPS - Incident NON Passenger | 1642416 | 10/2/2023 18:51 | 51st Av & Osborn Rd, Phoenix, AZ 85031, USA | 5043 | | NORTH | | | | OPerator reported man does not want to get off his bus due to not paying fare and passenger provided his ticket to him | Advised to ask passenger to take next bus. Advised to tag camera and provide description. WHen providing description man exited bus | Advised to ask passenger to take next bus. Advised to tag camera and provide description. WHen providing description man exited bus |
| LST - Lost or Found Item | 1642434 | 10/2/2023 19:11 | 8405 W Olive Ave, Peoria, AZ 85345, USA | 5183 | | NORTH | | 0 | 0 | Oct 2, 18:05PM [redacted] Block 2033- Please check for a phone in a grey case,broken screen,sitting by back doors. Thank-you Oct 2, 18:10PM [redacted] One moment Oct 2, 18:11PM [redacted] Cell phone found Oct 2, 18:12PM [redacted] Thanks for checking Oct 2, 18:12PM [redacted] Will advise to turn into dispatch for lost and found if passenger does not retrieve in route. Oct 2, 18:13PM [redacted] No problem :) | | |
| OTH - Incidents Other | 1642457 | 10/2/2023 19:44 | Thomas Rd & 56th St, Arizona, USA | 8113 | | EAST | | | | Operator reported he hit the PRTT on accident was trying to dim the light. | No PRTT was received | No PRTT was received |
| MED - Passenger/Operator Needs Med Attention | 1642615 | 10/3/2023 0:05 | McDowell Rd & 35th Av, Phoenix, AZ 85009, USA | 5624 | [redacted] | EAST | | | | OPerator reported man on bus requesting medical attention because he feels weak | Inquired description and what may be wrong. Notified Medical and advised that he felt weak, intoxicated, and high from marijuana | Inquired description and what may be wrong. Notified Medical and advised that he felt weak, intoxicated, and high from marijuana |

| | | | | | | | | | | | | |
|---|---|---|---|---|---|---|---|---|---|---|---|---|
| DISP - Disruptive Passenger | 1642666 | 10/3/2023 6:04 | 75th Av & Roosevelt St, Phoenix, AZ 85043, USA | 5185 | [redacted] | NORTH | | | | Operator stated that they have a disruptive passenger on the bus and is refusing to get off. | Called 911 @ 505 - sending officers to remove the passenger. - While on the phone with PD and stated that the passenger got off - Advised PD to cancel. Operator stated that this passenger is a regular and is always causing issues. | Called 911 @ 505 - sending officers to remove the passenger. - While on the phone with PD and stated that the passenger got off - Advised PD to cancel. Operator stated that this passenger is a regular and is always causing issues. |
| MED - Passenger/Operator Needs Med Attention | 1642831 | 10/3/2023 9:32 | 43rd Av & McDowell Rd, Phoenix, AZ 85035, USA | 5272 | | WEST | | | | Driver called said a passenger on the bus is non responsive on the bus and shallow breathing. | Advised the driver I will call the fire department to come out the bus. Advised the driver once the fire department come and clear the bus please give me and back in service. | Advised the driver I will call the fire department to come out the bus. Advised the driver once the fire department come and clear the bus please give me and back in service. |
| DISP - Disruptive Passenger | 1643001 | 10/3/2023 12:08 | 1419 W Indian School Rd, Phoenix, AZ 85013, USA | 5001 J | | EAST | [redacted] | | | Operator stated that they had a few passengers on the bus that were fighting and when they got off the bus one of them hit the window and shattered the window. | Called Sup @ 1106 - going to check out the damage and see how bad it is and then contact safety to see what they want to do. - Called PD @ 1112 - Advised that someone broke one of the windows on the bus. Called disp @ 1133 - Advised that using stager 8133 to fill in for the time being - Called back at 1207 -Advised that the fill will no longer be needed and is sending them back to the yard. | Called Sup @ 1106 - going to check out the damage and see how bad it is and then contact safety to see what they want to do. - Called PD @ 1112 - Advised that someone broke one of the windows on the bus. Called disp @ 1133 - Advised that using stager 8133 to fill in for the time being - Called back at 1207 -Advised that the fill will no longer be needed and is sending them back to the yard. |
| DISP - Disruptive Passenger | 1643077 | 10/3/2023 13:10 | Buckeye Rd & 7th Av, Phoenix, AZ 85007, USA | 5028 | | EAST | | | | Operator stated has a passenger that needs to be removed 5'10 white shirt /shorts 55 approx weight 120 african amerian grey hair mo visable weapons facing EB | notified PD- 1222 passenger was removed | notified PD- 1222 passenger was removed |
| FAR - Fare Dispute | 1643183 | 10/3/2023 14:54 | Thomas Rd & 16th St, Phoenix, AZ 85014, USA | 5011 | | WEST | | | | Operator reported that a passenger got on bus 5209 and he got on the bus and put his money in and the box didn't give it to him , the driver refused to give him a pass. Operator wants to know if it would be fine if he did. | Advised operator he can issue the passenger a pass. | Advised operator he can issue the passenger a pass. |
| CLNB - Sick bus, Spills, Soiled seats, Dirty Bus | 1643385 | 10/3/2023 17:08 | Van Buren St & 15th Av, Phoenix, AZ 85007, USA | 5022 | | WEST | | | | Operator stated passenger threw up on her bus, no other passengers on bus. | 1608 notified [redacted] in maintenance fuel island 1610 notified [redacted] in dispatch | 1609 notified Marco in maintenance fuel island 1610 notified [redacted] in dispatch |
| INX - Intoxicated Passenger | 1643504 | 10/3/2023 18:26 | 75th Ave & Camelback Rd, Glendale, AZ 85303, USA | 5190 | | | | | | Operator stated had a intoxicated passenger outside the bus put his arm in the door and would not remove it, | Went to call PD passenger removed his arm. PD not needed | Went to call PD passenger removed his arm. PD not needed |
| DISP - Disruptive Passenger | 1643745 | 10/4/2023 0:01 | 51st Av & Baseline Rd, Phoenix, AZ 85339, USA | 5189 | | SOUTH | [redacted] | | | Operator report there were serval people throwing rock at the bus Op. was request PD to area. | 10-4 calling PD | 10-4 calling PD |
| PAS - Incident involving a passenger | 1643936 | 10/4/2023 8:49 | McDowell Rd & 40th St, Phoenix, AZ 85008, USA | 8130 | | EAST | [redacted] | | | Customer Service called with a passenger calling them from this bus reporting he was injured on the bus, reported the injury to the driver and the driver ignored his issue. Contacted the operator by radio who stated that story is not true, that the passenger was trying to start trouble with the other passengers and generally misbehaving. Passenger exited bus at 40th St & McDowell Rd on his own accord. | Operator to tag camera and complete an incident report. | Operator to tag camera and complete an incident report. |
| DISP - Disruptive Passenger | 1644056 | 10/4/2023 10:50 | Van Buren St & 7th St, Phoenix, AZ 85004, USA | 5194 | | WEST | | | | Operator asked for police to remove a disruptive senior citizen but he exited the bus before police could be called. | | |
| FAR - Fare Dispute | 1644099 | 10/4/2023 11:44 | McDowell Rd & Miller Rd, Scottsdale, AZ 85257, USA | 8131 | | WEST | | | | Operator reports there is a male passenger who refuses to pay fare and keeps putting a bad pass in the farebox. | Advised the operator to give a description of the passenger, tag the camera, open the doors and standby for PD. Contacted 911 @1043HRs and report the disruptive passenger and the location. | Advised the operator to give a description of the passenger, tag the camera, open the doors and standby for PD. Contacted 911 @1043HRs and report the disruptive passenger and the location. |
| OTH - Incidents Other | 1644231 | 10/4/2023 13:52 | 302 N 32nd St, Phoenix, AZ 85008, USA | 5196 | | | | | | Operator asked to have a supervisor at her relief location when she makes relief at the layover. | I asked the operator why she is needing the supervisor and if it was because of some type of agreement maybe? And she states to ask Irene. I notified Rebecca in dispatch who went to ask Irene and states she is dealing with another situation at this time but it is an internal issue and there needs to be a supervisor there when she makes relief, but [redacted] as it documented. | I asked the operator why she is needing the supervisor and if it was because of some type of agreement maybe? And she states to ask [redacted] I notified [redacted] in dispatch who went to ask Irene and states she is dealing with another situation at this time but it is an internal issue and there needs to be a supervisor there when she makes relief, but [redacted] has it documented. |
| SLP - Sleeper | 1644385 | 10/4/2023 16:07 | 67th Av & Union Hills Dr, Glendale, AZ 85308, USA | 5613 | | NORTH | | | | Operator reports passenger on the bus sleeping and she cannot wake him he is breathing. | Fire dept was notified and will be out to help resolve the issue. | Fire dept was notified and will be out to help resolve the issue. |
| STO - Incident at bus stop | 1644473 | 10/4/2023 17:06 | Indian School Rd & 83rd Av, Phoenix, AZ 85033, USA | 8128 J | | Unknown | | | | Operator reports ppl smoking at the bus stop at 83rd Ave & Indian School. | Advised I will let someone know. | Advised I will let someone know. |
| OTH - Incidents Other | 1644593 | 10/4/2023 19:04 | 44th St & Indian School Rd, Phoenix, AZ 85018, USA | 5182 | | | | | 0 0 | Op. reports 12yr old boy told her he's lost. Child's name is [redacted] (ROUTE OVER/ LAST STOP) | Camera tagged. Police responding. | Camera tagged. Police responding. |
| OTH - Incidents Other | 1644596 | 10/4/2023 19:08 | 3515 W Thomas Rd, Phoenix, AZ 85019, USA | 8125 | | EAST | | | | Operator inquiring if the bus 8110 was supposed to be in front of her or behind her. | Advised I will check and get back to her. | Advised I will check and get back to her. |
| DISP - Disruptive Passenger | 1644714 | 10/4/2023 21:34 | Van Buren St & 51st Av, Phoenix, AZ 85043, USA | 5187 | | EAST | | | | Operator reported he has a young woman on the bus who has a cat aboard and is not in a carrier, he already explained the animal is not prohibited on the bus , she is refusing to exit and her statement is she has all night. | Advised operator to tag the camera and open the back door for PD, if the passenger exits before PD arrives, give us a call back | Advised operator to tag the camera and open the back door for PD, if the passenger exits before PD arrives, give us a call back |
| LST - Lost or Found Item | 1645061 | 10/5/2023 9:29 | 67th Ave & Missouri Ave, Glendale, AZ, USA | 5610 | | SOUTH | | | | Operator reported passenger left a phone charger in the bus | Advised if is not claimed on his shift bring the item to lost and found. | Advised if is not claimed on his shift bring the item to lost and found. |
| DISP - Disruptive Passenger | 1645121 | 10/5/2023 10:49 | Van Buren St & 15th Av, Phoenix, AZ 85007, USA | 8138 | | EAST | | | | Operator reported disruptive passenger refusing to get off the bus. 011 was called | Advised to tag camera and write an IR | Advised to tag camera and write an IR |
| DISP - Disruptive Passenger | 1645169 | 10/5/2023 12:08 | 59 Av & Beardsley Rd, 1425 N Central Ave, Avondale, AZ 85323, USA | 5016 | | SOUTH | | | | Operator reported that the man on the bus would not get out his description is black all black he is black and bandana | | |
| CLNB - Sick bus, Spills, Soiled seats, Dirty Bus | 1645201 | 10/5/2023 12:48 | Indian School Rd & 59th Av, Phoenix, AZ 85033, USA | 5187 | | WEST | | | | Operator reports bodily fluids deposited on bus. | | |
| OTH - Incidents Other | 1645537 | 10/5/2023 17:14 | 43rd Av & Dunlap Av, Glendale, AZ 85302, USA | 5190 | | NORTH | | | | form made by accident. | | |
| SDOB - Smoking drugs on bus | 1645996 | 10/6/2023 7:28 | Van Buren St & 19th Av, Phoenix, AZ 85007, USA | 5178 | | EAST | | | | Operator reports there is a female passenger vaping on the bus and will not stop vaping or disembark the bus. | Contacted 911 @0624HRs and report the passenger smoking on the bus and the hold location. Operator asked for a well check and PD reports FD will go to the call as well. | Contacted 911 @0624HRs and report the passenger smoking on the bus and the hold location. Operator asked for a well check and PD reports FD will go to the call as well. |
| CLNB - Sick bus, Spills, Soiled seats, Dirty Bus | 1646136 | 10/6/2023 10:07 | 10622 W Indian School Rd, Phoenix, AZ 85037, USA | 5174 | | WEST | | | | Operator reported that a bird pooped all over his paddles and control panels. | Called maint [redacted] @907- advised to take bus to fuel island and wave down a cleaner/fueler. Advised disp [redacted] @908 operator will need new panels | Called maint [redacted] @907- advised to take bus to fuel island and wave down a cleaner/fueler. Advised disp [redacted] @908 operator will need new panels |
| OTH - Incidents Other | 1646306 | 10/6/2023 12:50 | McDowell Rd & 43rd Av, Phoenix, AZ 85009, USA | 5185 | | EAST | | | | Operator stated that someone spilled some juice on the floor and it smells like juice and beer and its sticky from the front and back. of the bus. | | |
| NPS - Incident NON Passenger | 1646438 | 10/6/2023 14:16 | Arrowhead Mall North Mall Entrance, Glendale, AZ 85308, USA | 5274 | | | | | | Operator stated to disregard. | | |
| CLNB - Sick bus, Spills, Soiled seats, Dirty Bus | 1646498 | 10/6/2023 14:53 | 3203 E Van Buren St, Phoenix, AZ 85008, USA | 5016 | | Unknown | | | | Operator stated he let an ada passenger with a urin bag on and it was leaking and it got on the bus. | Contacted maintenance [redacted] he stated to have him bring the bus back park in the fuel island and get a bus change. Contacted dispatch [redacted] put me on hold, Hanged up the phone. @1355. Operator stated his bus is clean. Advised operator to start at 43rd Ave & Lower buckeye Rd @340. | Contacted maintenance [redacted] he stated to have him bring the bus back park in the fuel island and get a bus change. Contacted dispatch [redacted] put me on hold, Hanged up the phone. @1355. Operator stated his bus is clean. Advised operator to start at 43rd Ave & Lower buckeye Rd @340. |

| | | | | | | | | | | | | |
|---|---|---|---|---|---|---|---|---|---|---|---|---|
| OTH - Incidents Other | 1646799 | 10/6/2023 19:08 | | 5194 | [redacted] | Unknown | | | | file a complaint 1803hrs he is getting a 2nd bus and its her co worker and he is telling her something , she is not logged in and it say she is logged in , she called in and she said she said he gave the directions and then to say he should be gone and needed to do a pretrip and wasnt given the time and he wants you to start at Union Hills and an by 1819hrs ,@1801 she said that she was not going to make , he is calling her and then her , Now she does not feel safe with him being her controller | | |
| LST - Lost or Found Item | 1646860 | 10/6/2023 20:14 | Thomas Rd & 86th Dr, Phoenix, AZ 85037, USA | 8135 | [redacted] | WEST | | | | Operator reported that a wallet with only cash in it was found. She advised it was a brown walled with gold piece in front. and Brand was Levi | Advised to secure and turn into dispatch and if its retrieved have the passenger fill out a courtesy card. | Advised to secure and turn into dispatch and if its retrieved have the passenger fill out a courtesy card. |
| DISP - Disruptive Passenger | 1646885 | 10/6/2023 20:41 | 2732 W Thomas Rd, Phoenix, AZ 85017, USA | 8132 | [redacted] | WEST | | 0 | 0 | Operator reports disruptive male passenger. | Camera tagged. | Camera tagged. |
| DISP - Disruptive Passenger | 1646997 | 10/7/2023 0:20 | 625 N Galvin Pkwy, Phoenix, AZ 85008, USA | 8127 | [redacted] | WEST | | 0 | 0 | Operator reported late that on Cenetral Ave and Vanburen a coupld had got into an altercation and she had them deboard the bus. She heard a thump against the bus and was reporting it to OCC at the end of trip. | Advised to please give call right away in those situations. Sup ernest was notified and did not see any damage. Operator will write incident report | Advised to please give call right away in those situations. Sup ernest was notified and did not see any damage. Operator will write incident report |
| MED - Passenger/Operator Needs Med Attention | 1647051 | 10/7/2023 7:42 | Thomas Rd & 52nd St, Phoenix, AZ 85018, USA | 8103 | [redacted] | WEST | [redacted] | | | Operator reported not responsive male passenger, 911 was called | Advised to tag camera and write an IR | Advised to tag camera and write an IR |
| MED - Passenger/Operator Needs Med Attention | 1647053 | 10/7/2023 7:46 | Thomas Rd & 52nd St, Phoenix, AZ 85018, USA | 8103 | [redacted] | WEST | [redacted] | 0 | 0 | Operator found an approx 40 yo male breathing but non-responsive. | | |
| DISP - Disruptive Passenger | 1647170 | 10/7/2023 11:12 | McDowell Rd & 75th Av, Phoenix, AZ 85035, USA | 8127 | [redacted] | WEST | | | | Operator reported disruptive passenger refusing to get off the bus, 911 was called | Advised to tag camera and write an IR | Advised to tag camera and write an IR |
| CLNB - Sick bus, Spills, Soiled seats, Dirty Bus | 1647378 | 10/7/2023 14:14 | 4121 W Indian School Rd, Phoenix, AZ 85019, USA | 8138 | [redacted] | EAST | | | | Operator stated that someone threw up on his bus. | advised operator to bring the bus back to the yard. Contacted dispatch Vence. Informedf [redacted] that bio coming back to the yard. and will be using 5009 to do a fill. | advised operator to bring the bus back to the yard. Contacted dispatch [redacted]. Informedf Vence that bio coming back to the yard. and will be using 5009 to do a fill. |
| DISP - Disruptive Passenger | 1647522 | 10/7/2023 15:58 | McDowell Rd & 67th Av, Phoenix, AZ 85035, USA | 5042 | [redacted] | WEST | | | | Operator stated that he had two passengers that was smoking pot and they didnt want to get off the bus, but when he started to press buttons the two passengers left. | | |
| FAL - Passenger Fall NOT requiring Medical | 1647617 | 10/7/2023 17:08 | McDowell Rd & 37th Av, Phoenix, AZ 85009, USA | 5024 | [redacted] | EAST | | | | Operator stated that an ada passenger got on the bus and fell. | operator stated that she did not need medical attention, advised operator to tag camera and do an incident report at the yard tonight. | operator stated that she did not need medical attention, advised operator to tag camera and do an incident report at the yard tonight. |
| FAL - Passenger Fall NOT requiring Medical | 1647850 | 10/7/2023 20:19 | Van Buren St & 3rd St, Phoenix, AZ 85004, USA | 5025 | [redacted] | EAST | | 0 | 0 | operator reported: that passenger fell while the bus was stopped and had missed her step: service interruption: | advised the op to stand down and i would have a supervisor head to your location: | advised the op to stand down and i would have a supervisor head to your location: |
| DISP - Disruptive Passenger | 1647890 | 10/7/2023 21:41 | Van Buren St & Galvin Pkwy, Phoenix, AZ 85008, USA | 8125 | [redacted] | EAST | | | | operator reported: that passenger refuse to leave the bus at the last stop: | advised the operator to give me a disruption of the passenger: white male/40-brown green pants/blue shirt/ | advised the operator to give me a disruption of the passenger: white male/40-brown green pants/blue shirt/ |
| LST - Lost or Found Item | 1648361 | 10/8/2023 15:26 | 441 W Hadley St, Phoenix, AZ 85043, USA | 5001 | [redacted] | Unknown | | | | Operator reports leaving phone in car 77. | Advised i will notify dispatch. [redacted] n dispatch notified about the phone and will look out for it. | Advised I will notify dispatch. [redacted] n dispatch notified about the phone and will look out for it. |
| CLNB - Sick bus, Spills, Soiled seats, Dirty Bus | 1648667 | 10/9/2023 0:42 | 1900 W Van Buren St, Phoenix, AZ 85007, USA | 8132 | [redacted] | EAST | | | 1 | Operator reported that a passenger stated the seat is wet and smelled like urine | I asked her if she can check to see if its a soiled seat due to i have to go off of her observation not the passengers | I asked her if she can check to see if its a soiled seat due to i have to go off of her observation not the passengers |
| CLNB - Sick bus, Spills, Soiled seats, Dirty Bus | 1648769 | 10/9/2023 7:34 | Indian School Rd & 79th Dr, Phoenix, AZ 85033, USA | 8122 | [redacted] | EAST | [redacted] | | | Operator reports a passenger spilled an entire cup of tea on the bus. | Operator was informed to treat the spill like a rainy day and a road supervisor will meet the bus in route to assist. Contacted Supervisor [redacted] @0637HRs and was informed she will catch the bus in route and assist with clean up. Sup [redacted] reports the spill has been cleaned @0817HRs while on EB layover. | Operator was informed to treat the spill like a rainy day and a road supervisor will meet the bus in route to assist. Contacted Supervisor [redacted] @0637HRs and was informed she will catch the bus in route and assist with clean up. Sup [redacted] eports the spill has been cleaned @0817HRs while on EB layover. |
| STO - Incident at bus stop | 1648781 | 10/9/2023 7:53 | McDowell Rd & 83rd Av, Phoenix, AZ 85035, USA | 8134 | [redacted] | EAST | | | | Operator reports the bus stop at 91st Ave & McDowell Rd EB he could not pull the artic bus into the stop and passed one passenger. | Operator reports he completed an IR last week about the same bus stop due to construction and had to bypass a waiting passenger at this location as well. Email was sent to bus stops and signage. | Operator reports he completed an IR last week about the same bus stop due to construction and had to bypass a waiting passenger at this location as well. Email was sent to bus stops and signage. |
| DISP - Disruptive Passenger | 1648789 | 10/9/2023 7:58 | 83rd Av & Van Buren St, Tolleson, AZ 85353, USA | 5054 | [redacted] | SOUTH | | 0 | 0 | Operator reports a passenger was yelling at her with vulgar language. | Passenger name [redacted] boards at 83rd Ave & Glendale Ave and disembarks the bus at 83rd Ave & Pierce St. Operator reports the passenger boards the bus puts he purse on the floor to find change to the pay for fare. Operator informed the passenger funds needs to be in hand when boarding the bus. Operator reports the passenger informed her she was going to report the operator to customer service. Operator tagged the camera @0704HRs for documentation verification. Operator continued in service once the passenger sat down and continued to yell from afar. Operator reports she did not want to stand down and make the other passengers late. | Passenger name [redacted] boards at 83rd Ave & Glendale Ave and disembarks the bus at 83rd Ave & Pierce St. Operator reports the passenger boards the bus puts he purse on the floor to find change to the pay for fare. Operator informed the passenger funds needs to be in hand when boarding the bus. Operator reports the passenger informed her she was going to report the operator to customer service. Operator tagged the camera @0704HRs for documentation verification. Operator continued in service once the passenger sat down and continued to yell from afar. Operator reports she did not want to stand down and make the other passengers late. |
| LST - Lost or Found Item | 1648794 | 10/9/2023 8:04 | 2121 N 83rd Ave, Phoenix, AZ 85037, USA | 5015 | [redacted] | | | | | Operator stated that someone left a camo wallet on the bus and the only thing in it was an ID card. | Advised to hold onto it and see if someone picks it up and if no one claims it at the end of the shift then bring it back to disp. | Advised to hold onto it and see if someone picks it up and if no one claims it at the end of the shift then bring it back to disp. |
| DISP - Disruptive Passenger | 1649135 | 10/9/2023 15:02 | 83rd Av & Indian School Rd, Phoenix, AZ 85033, USA | 5613 | [redacted] | NORTH | | | | Operator stated has a man & lady African American go on bus stated they do not pay and sat down they refuse to pay or get off the bus. | 911 notified at 1403- passenger was removed , operator to go back in route | 912 notified at 1403- passenger was removed , operator to go back in route |
| DISP - Disruptive Passenger | 1649217 | 10/9/2023 16:30 | Van Buren St & 67th Av, Phoenix, AZ 85043, USA | 5184 | [redacted] | EAST | | | | Operator had a disruptive passenger but they got off the bus | Advised to tag the camera | Advised to tag the camera |
| SLP - Sleeper | 1649271 | 10/9/2023 17:27 | 83rd Av & Indian School Rd, Phoenix, AZ 85033, USA | 8110 | [redacted] | WEST | | 0 | 0 | Operator reported a passenger is asleep on the bus, operator is at the last stop and reported they tried to wake them up and she just gave her the middle finger | Advised that PD would be sent. Operator reported PD took the passenger off the bus, advised to tag the camera and write an incident report. | Advised that PD would be sent. Operator reported PD took the passenger off the bus, advised to tag the camera and write an incident report. |
| LST - Lost or Found Item | 1649327 | 10/9/2023 18:32 | Indian School Rd & 53rd Av, Phoenix, AZ 85031, USA | 5009 | [redacted] | WEST | | | | Found - Operator report he found a cell phone X mobile blue. | Operator will have the Customer fill out a courtesy card if claimed on route, otherwise it will be turned into the lost found dept at the end of his shift. | Operator will have the Customer fill out a courtesy card if claimed on route, otherwise it will be turned into the lost found dept at the end of his shift. |
| DISP - Disruptive Passenger | 1649397 | 10/9/2023 20:42 | 83rd Av & Indian School Rd, Phoenix, AZ 85037, USA | 5005 | [redacted] | SOUTH | | | | operator reported: that person do not have a shirt and that he will not exit the bus or put on shirt: | advised the op to give a disruption of the passenger please: black male/no shit and disruptive: | advised the op to give a disruption of the passenger please: black male/no shit and disruptive: |
| BIK - Bike left on bus | 1649462 | 10/9/2023 22:45 | 405 N 79th Ave, Phoenix, AZ 85043, USA | 5014 | [redacted] | Unknown | | | | operator reported: Bike left on the bus: | advised the operator to do a round trip and I would have a sup. Meet you in route once one become available if not continue in route and turn the bike in to dispatch at the end of the shift. | advised the operator to do a round trip and I would have a sup. Meet you in route once one become available if not continue in route and turn the bike in to dispatch at the end of the shift. |
| FAR - Fare Dispute | 1649654 | 10/10/2023 8:26 | 35th Av & Van Buren St, Phoenix, AZ 85009, USA | 5033 | [redacted] | | | | | Driver called said a passenger was on the bus and would not get off due to she paid for an all day pass. | Advised the driver I will call into the bus advised this passenger to exited the bus. The driver said that the passenger did exited the bus and the next the next bus gave the passenger a courteous pass. | Advised the driver I will call into the bus advised this passenger to exited the bus. The driver said that the passenger did exited the bus and the next the next bus gave the passenger a courteous pass. |
| NPS - Incident NON Passenger | 1649687 | 10/10/2023 9:01 | Thomas Rd & 24th St, Phoenix, AZ 85016, USA | 5174 | [redacted] | EAST | | | | Operator reports person at bus stop with no socks and no shoes wanted to board bus. | | |

| | | | | | | | | | | | | |
|---|---|---|---|---|---|---|---|---|---|---|---|---|
| FAL - Passenger Fall NOT requiring Medical | 1649697 | 10/10/2023 9:10 | 7887 W Thomas Rd, Phoenix, AZ 85033, USA | 3005 | [redacted] | CLOCKWISE | [redacted] | | | Driver called said that a passenger was getting on the bus and fall at the top stairs. | Advised the driver I will call the supervisor to be advised. Called [redacted] and he advised for the driver to tag the camera and write and incident report about the incident. | Advised the driver I will call the supervisor to be advised. Called [redacted] and he advised for the driver to tag the camera and write and incident report about the incident. |
| FAR - Fare Dispute | 1649741 | 10/10/2023 10:27 | 59th Av & Encanto Bl, Phoenix, AZ 85035, USA | 5011 | | NORTH | | | | Driver called said that she asked a passenger for proff that she is can have a reduce pass. | Please do not ask for proof of for a reduce pass. That is shown when the passenger buy the pass. please honor the pass when showed, no proof needed. | Please do not ask for proof of for a reduce pass. That is shown when the passenger buy the pass. please honor the pass when showed, no proof needed. |
| PAS - Incident involving a passenger | 1649756 | 10/10/2023 10:54 | McDowell Rd & 23rd Av, Phoenix, AZ 85009, USA | 5031 | | EAST | [redacted] | | 1 | Driver called said that he was at the bus stop and a passenger was mad at him due to he would not let him ride. So the passenger busted the front door window on the bus and then ran off. | Asked the driver did anyone need medical he said no and there was six passenger n the bus and their getting off the bus now. Called the police to come out to the bus. Called supervisor [redacted] to the bus. Called the west dispatch advised the [redacted] advised her I used the stage bus at 37th ave and Van Buren to pick up the route at 24th st and McDowell, Bus 5647 went in to service at 24th st and McDowell at 1022. | Asked the driver did anyone need medical he said no and there was six passenger n the bus and their getting off the bus now. Called the police to come out to the bus. Called supervisor [redacted] to the bus. Called the west dispatch advised the [redacted] advised her I used the stage bus at 37th ave and Van Buren to pick up the route at 24th st and McDowell, Bus 5647 went in to service at 24th st and McDowell at 1022. |
| STO - Incident at bus stop | 1649793 | 10/10/2023 11:47 | Thomas Rd & 31st St, Phoenix, AZ 85016, USA | 8104 | | WEST | | | | Operator reports denying boarding to an intoxicated person that did not have the fare. Once the person took several steps away from the bus, he fell down. | Operator to tag camera and complete an incident report. | Operator to tag camera and complete an incident report. |
| FAL - Passenger Fall NOT requiring Medical | 1649862 | 10/10/2023 12:58 | McDowell Rd & 5th St, Phoenix, AZ 85004, USA | 5183 | | EAST | [redacted] | | | operator reported that passenger fell and doesn't want medical attention , " He stated you should of waited for me to sit first " | Per the supervisor he will check on his have his write an incident | Per the supervisor he will check on his have his write an incident |
| OTH - Incidents Other | 1649935 | 10/10/2023 14:18 | Indian School Rd & 2025 West, Phoenix, AZ 85015, USA | 8105 | | EAST | | | | operator reported that there is a body in the street and they don't appear to be breathing and they are wearing all back with a bruise on their head | the call was already placed for a seizure and all black clothing | the call was already placed for a seizure and all black clothing |
| BIK - Bike left on bus | 1649979 | 10/10/2023 15:34 | 83rd Av & Indian School Rd, Phoenix, AZ 85033, USA | 5175 | | | | | | medium grey bike with red stripe left the bus | notified customer service | notified customer service |
| DISP - Disruptive Passenger | 1650013 | 10/10/2023 16:20 | Thomas Rd & 40th St, Phoenix, AZ 85018, USA | 5200 | | WEST | | | | operator reported that the passenger is yelling and punching the window , black female black plants red shirt black slides , chunky , 5'8 | operator stated to have police called the person decided to get off the bus when the police arrived | operator stated to have police called the person decided to get off the bus when the police arrived |
| FAL - Passenger Fall NOT requiring Medical | 1650026 | 10/10/2023 16:35 | 83rd Av & Bell Rd, Peoria, AZ 85382, USA | 5631 | | SOUTH | | | | the button was pressed by accident | | |
| MED - Passenger/Operator Needs Med Attention | 1650028 | 10/10/2023 16:35 | 83rd Av & Bell Rd, Peoria, AZ 85382, USA | 5631 | | SOUTH | | | | the button was pressed by accident | | |
| LST - Lost or Found Item | 1650155 | 10/10/2023 18:47 | McDowell Rd & 37th Av, Phoenix, AZ 85009, USA | 8135 | | EAST | | | | operator reported: phone black Samsung: | advised the operator to secure the item(s) and turn it in at the end of the day to dispatch or if a person claims the item use a curtesy card a receipt | advised the operator to secure the item(s) and turn it in at the end of the day to dispatch or if a person claims the item use a curtesy card a receipt |
| INX - Intoxicated Passenger | 1650285 | 10/10/2023 23:25 | McDowell Rd & Pima Rd, Scottsdale, AZ 85257, USA | 5646 | | | | | | operator reported: intoxicated passenger refused to get off the bus : | advised the operator to tag the camera and fill out an IR at the end of the shift: | advised the operator to tag the camera and fill out an IR at the end of the shift: |
| BIK - Bike left on bus | 1650444 | 10/11/2023 8:44 | Van Buren St & 3rd St, Phoenix, AZ 85004, USA | 8125 | | EAST | | 0 | 0 | Oct 11, 07:40AM [redacted] Good morning, please check on a blue 'explorer' bike on block 2036. Oct 11, 07:41AM [redacted] Checking | Operator reports the bike is on the bike rack. Advised operator if a person comes to claim the item fill out a courtesy card and tag the camera. If the item is not claimed when finished with route turn item into dispatch. Oct 11, 07:44AM [redacted] bike found on bus 8125 Oct 11, 07:45AM [redacted] ank you [redacted] the customer wants to intercept at 27th Ave / VB - WB @ 931Am. Oct 11, 08:19AM [redacted] 10-4 will tell the operator for B2036. The operator was advised of the passengers meet location and will standdown at that location for 5 minutes. Operator reports the passenger claimed the bike left on the bus, tagged the camera and took a picture of eh passenger and the passengers ID. | Operator reports the bike is on the bike rack. Advised operator if a person comes to claim the item fill out a courtesy card and tag the camera. If the item is not claimed when finished with route turn item into dispatch. Oct 11, 07:44AM [redacted]: bike found on bus 8125 Oct 11, 07:45AM [redacted]: Thank you [redacted] the customer wants to intercept at 27th Ave / VB - WB @ 931Am. Oct 11, 08:19AM [redacted] 10-4 will tell the operator for B2036. The operator was advised of the passengers meet location and will standdown at that location for 5 minutes. Operator reports the passenger claimed the bike left on the bus, tagged the camera and took a picture of eh passenger and the passengers ID. |
| CLNB - Sick bus, Spills, Soiled seats, Dirty Bus | 1650451 | 10/11/2023 8:55 | 44th St & Wilshire Dr, Phoenix, AZ 85008, USA | 5645 | | | | | | Operator reports a biohazard on the bus and requests to return to the yard. | Contacted [redacted] with west maintenance @0748HRs and was informed to have the operator bring bus to the fuel island for cleaning. Reached out to west dispatch @0751HRs and left a voicemail with the information. [redacted] contacted OCC @0755HRs and asked if any service was lost. R\|H [redacted] 5057 will start service at 44th St & Thomas Rd WB @0749HRs. | Contacted [redacted] with west maintenance @0748HRs and was informed to have the operator bring bus to the fuel island for cleaning. Reached out to west dispatch @0751HRs and left a voicemail with the information. Shakina contacted OCC @0755HRs and asked if any service was lost. R\|H [redacted] 5057 will start service at 44th St & Thomas Rd WB @0749HRs. |
| DISP - Disruptive Passenger | 1650594 | 10/11/2023 12:07 | Van Buren St & 25th Av, Phoenix, AZ 85009, USA | 5242 | | EAST | | | | Operator stated has a Disruptive Passenger and not in the mood. at this time she will continue in route but may call back to have passenger removed. | | |
| OTH - Incidents Other | 1650679 | 10/11/2023 13:51 | Pima Park, Scottsdale, AZ 85251, USA | 5631 | | EAST | | | | Operator inquiring about letting passengers off the bus at a Red light and if the passenger throws the trash can off the bus does he have to get it? | Advised the Operator the policy is not to let passengers off at a red light. But if a passenger becomes persistent or belligerent let them off as we do not want to hold any hostage. As far at the trash can if he needs the trash can and wants to retrieve it he may but he doesn't have to just tag the camera and do and incident report. | Advised the Operator the policy is not to let passengers off at a red light. But if a passenger becomes persistent or belligerent let them off as we do not want to hold any hostage. As far at the trash can if he needs the trash can and wants to retrieve it he may but he doesn't have to just tag the camera and do and incident report. |
| LST - Lost or Found Item | 1650883 | 10/11/2023 17:48 | Pima Park, Scottsdale, AZ 85251, USA | 5631 | | EAST | | | | Operator has black wallet with a AZ cardinals bird on it. Operator request a supervisor to get it because it has cards in it. | Advised operator to have owner complete a courtesy card if the item is claimed while in service and otherwise to submit to lost and found. Advised if I have a supervisor available. | Advised operator to have owner complete a courtesy card if the item is claimed while in service and otherwise to submit to lost and found. Advised if I have a supervisor available. |
| DISP - Disruptive Passenger | 1651000 | 10/11/2023 20:07 | Buckeye Rd & 15th Av, Phoenix, AZ 85007, USA | 5622 | | WEST | | | | Disruptive Passenger - Operator report a female passenger was on the bus cursing all the passenger. Operator report she exited the bus and a male passenger started to yell saying why are you just sitting here she is off the bus. | Tag Camera and fill out a report. | Tag Camera and fill out a report. |
| FAR - Fare Dispute | 1651033 | 10/11/2023 20:56 | Van Buren St & 21st Av, Phoenix, AZ 85009, USA | 8106 | | EAST | | | | Fare Dispute - Operator report he want to have a passenger removed due to his farebox stated the pass was expired. Operator did not check the date on the pass. | Fare Dispute - Operator report he want to have a passenger removed due to his farebox stated the pass was expired. Operator did not check the date on the pass. | Fare Dispute - Operator report he want to have a passenger removed due to his farebox stated the pass was expired. Operator did not check the date on the pass. |
| LST - Lost or Found Item | 1651115 | 10/12/2023 0:04 | 101 W McDowell Rd, Phoenix, AZ 85035, USA | 5026 | | | | | | Operator did not report anything by landline or radio. Operator continued on route. | | |
| INX - Intoxicated Passenger | 1651147 | 10/12/2023 5:30 | 67th Av & Camelback Rd, Glendale, AZ 85301, USA | 5603 | | NORTH | | | | Operator reported that he had an intoxicated passenger on the bus but was able to get the passenger off the bus. | Operator advised to tag cameras and complete an IR | Operator advised to tag cameras and complete an IR |
| DISP - Disruptive Passenger | 1651251 | 10/12/2023 7:53 | 3514 W Van Buren St, Phoenix, AZ 85009, USA | 5180 | | | | | | Operator called to report that a passenger was not exiting the bus at the last stop. Passenger was reported to possibly be high/under the influence. | OCC tried advising passenger over PA that the bus was at the end of the line- no response. Called PD @655 | OCC tried advising passenger over PA that the bus was at the end of the line- no response. Called PD @656 |
| FAL - Passenger Fall NOT requiring Medical | 1651445 | 10/12/2023 12:37 | 34 Sky Hbr Blvd, Phoenix, AZ 85034, USA | 5647 | | EAST | [redacted] | | | Operator reported that a passenger fall happened on the bus and he was bleeding from the head he didn't want medical service and wanted to get off the bus | Notified [redacted] in dispatch Stager 8138 used Notified Supervisor [redacted] and he would like cameras tagged and incident report Notified [redacted] n maintenance at 1156hrs that the bus is coming back for bio hazard blood | Notified [redacted] in dispatch Stager 8138 used Notified Supervisor [redacted] and he would like cameras tagged and incident report Notified [redacted] n maintenance at 1156hrs that the bus is coming back for bio hazard blood |
| DISP - Disruptive Passenger | 1651447 | 10/12/2023 12:38 | 83rd Av & Sweetwater Av, Peoria, AZ 85381, USA | 5630 | | SOUTH | | | | Operator stated disorderly person got off the bus. | | |
| DISP - Disruptive Passenger | 1651481 | 10/12/2023 13:17 | 8650 E Thomas Rd, 8600 E Thomas Rd, Scottsdale, AZ 85251, USA | 5053 | | | | 0 | 0 | Operator stated he needs pd to remove passenger off the bus. | Hispanic male being very verbal. Contacted pd informed them about disruptive passenger on his bus. | Hispanic male being very verbal. Contacted pd informed them about disruptive passenger on his bus. |

| | | | | | | | | | | | | |
|---|---|---|---|---|---|---|---|---|---|---|---|---|
| OTH - Incidents Other | 1651576 | 10/12/2023 14:54 | Van Buren St & 83rd Av, Tolleson, AZ 85353, USA | 5609 | [redacted] | EAST | | 0 | 0 | Operator stated that he has to air out his bus smells like someone one starting to smoke drugs on the bus. | | |
| INX - Intoxicated Passenger | 1651619 | 10/12/2023 15:46 | Indian School Rd & Granite Reef Rd, Scottsdale, AZ 85251, USA | 5195 | [redacted] | EAST | | | | operator stated that he an intoxicated passenger. | 5-8 medium build Hispanic bald head face tattoos | 5-8 medium build Hispanic bald head face tattoos |
| CLNB - Sick bus, Spills, Soiled seats, Dirty Bus | 1651642 | 10/12/2023 16:05 | Van Buren St & 44th St, Phoenix, AZ 85034, USA | 5609 | [redacted] | EAST | | | | Operator stated passenger urinated on him self. | Contacted dispatch advised [redacted] bus heading back to the yard. Contacted maintenance about sick bus. Contacted maintenance about sick bus heading back to the yard. Operator called back with new bus 5602. | Contacted dispatch advised [redacted] bus heading back to the yard. Contacted maintenance about sick bus. Contacted maintenance about sick bus heading back to the yard. Operator called back with new bus 5602. |
| OTH - Incidents Other | 1651673 | 10/12/2023 16:36 | Indian School Rd & 67th Av, Phoenix, AZ 85033, USA | 5032 | [redacted] | EAST | | | | operator stated native American 50yrls blue shirt black shorts 5-7 | Operator stated he sat back down. | Operator stated he sat back down. |
| OTH - Incidents Other | 1651693 | 10/12/2023 17:03 | Lower Buckeye Rd & 75th Av, Phoenix, AZ 85043, USA | 5191 | [redacted] | SOUTH | | | | Operator stated he accidentally pressed the rtt button. | | |
| DISP - Disruptive Passenger | 1651776 | 10/12/2023 18:18 | Desert Sky TC, Phoenix, AZ 85035, USA | 5177 | [redacted] | WEST | | | | Operator stated that three passengers that came up to the operator and started pressing buttons and left off the back off the bus. | Operator stated if he sees the three passengers again he will call 911. Advised operator also can deny them service if they have been very disruptive. | Operator stated if he sees the three passengers again he will call 911. Advised operator also can deny them service if they have been very disruptive. |
| OTH - Incidents Other | 1651777 | 10/12/2023 18:24 | Thomas Rd & Central, Phoenix, AZ 85012, USA | 8125 | [redacted] | EAST | | | | Operator stated that there was two passengers that was trying to get a bike on the bike rack they both exchanged words but the two passengers left. | | |
| NPS - Incident NON Passenger | 1651902 | 10/12/2023 21:18 | 51st Av & Indian School Rd, Phoenix, AZ 85031, USA | 5184 | [redacted] | NORTH | | | | Operator reported there was a lady laying on the floor, at the bus stop, she called PD by phone | 10-4 tag camera and write an IR | 10-4 tag camera and write an IR |
| BIK - Bike left on bus | 1651905 | 10/12/2023 21:22 | McDowell Rd & Scottsdale Rd, Scottsdale, AZ 85257, USA | 8128 | [redacted] | WEST | | | | Operator reported there was a black bike left on the rack | 4-Oct | 5-Oct |
| DISP - Disruptive Passenger | 1651949 | 10/12/2023 22:57 | 4701 W Villa Theresa Dr, Glendale, AZ 85308, USA | 5622 | [redacted] | SOUTH | [redacted] | 0 | 0 | Operator reported kids are throwing rock at the bus No Missed Service | 10-4 calling PD | 10-4 calling PD |
| DISP - Disruptive Passenger | 1652006 | 10/13/2023 5:58 | 51st Av & Southern Av, Phoenix, AZ 85339, USA | 5621 | [redacted] | NORTH | | | | Operator reported that she was able t get a disruptive passenger off the bus who was being belligerent and trying to convince her to give him a free ride. | Operator advised to tag cameras and complete an IR | Operator advised to tag cameras and complete an IR |
| STO - Incident at bus stop | 1652030 | 10/13/2023 6:20 | Thomas Rd & 43rd Av, Phoenix, AZ 85009, USA | 5619 | [redacted] | EAST | [redacted] | | | Operator requested police and paramedics for a female that came running up to the bus holding a bloody shirt and was quite agitated. Subject stated she had gotten away from someone. | Operator instructed to stay on scene until Police and/or Fire arrive. Operator to tag camera. | Operator instructed to stay on scene until Police and/or Fire arrive. Operator to tag camera. |
| ILL - Operator ILL / Injured | 1652049 | 10/13/2023 6:40 | 83RD Ave & McDowell Rd, Maryvale Village, AZ 85035, USA | 5243 | [redacted] | EAST | [redacted] | | | Operator called and reported that she had a bad migraine and couldn't see well out of her right eye. Operator refused medical attention at this time. | Operator advised to hold location for relief. Called disp [redacted] @540- Using [redacted] taken by [redacted] | Operator advised to hold location for relief. Called disp [redacted] @540- Using [redacted], taken by [redacted] |
| STO - Incident at bus stop | 1652225 | 10/13/2023 9:26 | 36 E McDowell Rd, Phoenix, AZ 85004, USA | 5035 | [redacted] | WEST | | | | Operator reported that at Central & McDowell a passenger had her pant leg rolled up and was actively bleeding. Operator advised her she could not ride the bus per COP policy. Passenger got upset and walked away | Operator to tag cameras and complete an IR | Operator to tag cameras and complete an IR |
| FAL - Passenger Fall NOT requiring Medical | 1652324 | 10/13/2023 10:52 | Thomas Rd & 18th St, Phoenix, AZ 85016, USA | 5027 | [redacted] | WEST | [redacted] | 0 | 0 | Operator called to report that an ADA passenger had a large/wide chair that did not fit on the bus and tipped when he went up the ramp and fell. Operator stated that the ADA refused medical and said he was ok. | Called [redacted] approx 954- advised to tag cameras and complete an IR. Operator had advised that the passenger left while OCC was speaking to supervisor. | Called [redacted] approx 954- advised to tag cameras and complete an IR. Operator had advised that the passenger left while OCC was speaking to supervisor. |
| LST - Lost or Found Item | 1652356 | 10/13/2023 11:12 | Van Buren St & 1st Av, Phoenix, AZ 85003, USA | 5035 | [redacted] | EAST | | | | Driver called said that a passenger left there bad on the bus and if we can call to see if it is there., | Advised the driver I will try to call bus the passenger need to call customer service to report her bag missing. Called the bus 8124 that was in front of bus 5035. Driver said they will check. | Advised the driver I will try to call bus the passenger need to call customer service to report her bag missing. Called the bus 8124 that was in front of bus 5035. Driver said they will check. |
| NPS - Incident NON Passenger | 1652495 | 10/13/2023 13:17 | Van Buren St & 16th St, Phoenix, AZ 85034, USA | 5035 | [redacted] | EAST | | | | Operator stated Detour RT 3 EB WB is clear. | | |
| FAR - Fare Dispute | 1652634 | 10/13/2023 14:38 | 51st Av & Lower Buckeye Rd, Phoenix, AZ 85043, USA | 5621 | [redacted] | SOUTH | | | | Operator stated that has a passenger that walked on the bus and did not pay fare. | Operator stated White T Shirt Grey pants Not too tall 5-4 medium build. Contacted pd advised them about operators passenger. Operator called stating passenger got off. | Operator stated White T Shirt Grey pants Not too tall 5-4 medium build. Contacted pd advised them about operators passenger. Operator called stating passenger got off. |
| ILL - Operator ILL / Injured | 1652706 | 10/13/2023 15:30 | 5640 E McDowell Rd, Phoenix, AZ 85008, USA | 5032 | [redacted] | | | | | Operator stated that she is having chest pains and thinks she has to go to the hospital. | asked operator does she need medical attention, operator stated no. Contacted dispatch [redacted] she stated she will have someone in a relief car come and relief her. Road supervisor [redacted] stated medical came and treated operator and will be taking operator back to the yard. Dispatch stated relief is on the bus and starting at 51st ave & Thomas. | asked operator does she need medical attention, operator stated no. Contacted dispatch [redacted] he stated she will have someone in a relief car come and relief her. Road supervisor [redacted] stated medical came and treated operator and will be taking operator back to the yard. Dispatch stated relief is on the bus and starting at 51st ave & Thomas. |
| OTH - Incidents Other | 1652812 | 10/13/2023 16:59 | 8303 W Indian School Rd, Phoenix, AZ 85037, USA | 8127 | [redacted] | | | | | Operator stated that a school bus was at his layover spot. | operator stated that the bus driver stated to call the police. Operator stated that bus driver left already. | operator stated that the bus driver stated to call the police. Operator stated that bus driver left already. |
| DISP - Disruptive Passenger | 1652996 | 10/13/2023 19:42 | Thomas Rd & Hayden Rd, Scottsdale, AZ 85251, USA | 8122 | [redacted] | WEST | | 0 | 0 | operator reported: that passenger was causing a disturbance on the bus but passenger had left: | advised the operator to tag the camera and fill out an IR at the end of the shift: | advised the operator to tag the camera and fill out an IR at the end of the shift: |
| DISP - Disruptive Passenger | 1653091 | 10/13/2023 22:34 | Van Buren St & 30th St, Phoenix, AZ 85034, USA | 5027 | [redacted] | WEST | | | | Operator reported that he requesting for a woman to be removed due to she crossing the yellow line and fussing with him. | Notified PD, PD in route, PD cancelled due to woman has exited the bus. | Notified PD, PD in route, PD cancelled due to woman has exited the bus. |
| ILL - Operator ILL / Injured | 1653268 | 10/14/2023 9:24 | Thomas Rd & 75th Av, Phoenix, AZ 85035, USA | 5023 | [redacted] | NORTH | | | | Operator requesting off route, refusing medical and is able to continue in service, Dispatch [redacted] was notified. | Advised, Dispatch will send an Operator to take over the route. | Advised, Dispatch will send an Operator to take over the route. |
| INX - Intoxicated Passenger | 1653620 | 10/14/2023 16:50 | Van Buren St & 27th Av, Phoenix, AZ 85009, USA | 8138 | [redacted] | WEST | | | | Operator stated intoxicated passenger who wanted to ride for free doesnt speak english, male abt 5ft in his 50s | 911 notified at 1552, passenger got off bus | 912 notified at 1552, passenger got off bus |
| INX - Intoxicated Passenger | 1653636 | 10/14/2023 17:06 | Pima Park, Scottsdale, AZ 85251, USA | 5190 | [redacted] | EAST | | | | Operator stated native male abt 220 lbs abt 6ft white long sleeve w/kaki shorts Wb on Thomas | 911 notified at 1608, passenger was removed | 912 notified at 1608, passenger was removed |
| ILL - Operator ILL / Injured | 1654051 | 10/15/2023 10:27 | Pecos Rd & 51st Av, Arizona 85339, USA | 5005 | [redacted] | SOUTH | | | | Operator is requesting FMLA | Advised will contact disp and if they can continue for the time being. -operator stated that they can. Called Disp @ 928 - Advised that they are going to send someone out to Van Buren to meet them in route as to not lose service. | Advised will contact disp and if they can continue for the time being. -operator stated that they can. Called Disp @ 928 - Advised that they are going to send someone out to Van Buren to meet them in route as to not lose service. |
| ILL - Operator ILL / Injured | 1654087 | 10/15/2023 11:16 | 4840 N 59th Ave, Phoenix, AZ 85033, USA | 5243 | [redacted] | | | | | Operator stated that they are not Feeling too well and wanted to get relieved. | Called Disp @ 1017 - Advised that the operator is requesting off route due to not feeling well. - Operator is going to continue in service at this time. | Called Disp @ 1017 - Advised that the operator is requesting off route due to not feeling well. - Operator is going to continue in service at this time. |
| BIK - Bike left on bus | 1654166 | 10/15/2023 13:29 | 4878 University Way N, Phoenix, AZ 85051, USA | 8137 | [redacted] | NORTH | | 0 | 0 | Operator stated passenger left a black bike on rack OPerator called back stayed person came for bus but he didnt have a courtesy form. | Advised to just bring back to yard to dispatch, Supervisor only has a car Advised to tag camera and if able to write up on a piece of paper. | Advised to just bring back to yard to dispatch, Supervisor only has a car Advised to tag camera and if able to write up on a piece of paper. |
| BIK - Bike left on bus | 1654273 | 10/15/2023 15:36 | Indian School Rd & 91st Av, Phoenix, AZ 85037, USA | 8113 | [redacted] | WEST | [redacted] | | | Operator reported bike was left on the rack. | Advised supervisor will intercept | Advised supervisor will intercept |
| MED - Passenger/Operator Needs Med Attention | 1654461 | 10/15/2023 21:42 | Van Buren St & 5th Av, Phoenix, AZ 85003, USA | 8134 | [redacted] | WEST | | | | Operator reported that the passenger stumbled and fell when he got off the bus Asked if he needed medical, He denied medical | Inquired if he still outside of the bus and if he needed medical | Inquired if he still outside of the bus and if he needed medical |
| SDOB - Smoking drugs on bus | 1654487 | 10/15/2023 22:56 | Indian School Rd & 20th St, Phoenix, AZ 85016, USA | 5620 | [redacted] | EAST | | | | Smoking Drugs on Bus - Operator report there was a male passenger smoking marijuana on the bus. Operator report he refused to exit the bus. | Operator advised to tag camera and fill out a report. Operator refused medical. Advised to open windows. | Operator advised to tag camera and fill out a report. Operator refused medical. Advised to open windows. |
| MED - Passenger/Operator Needs Med Attention | 1654610 | 10/16/2023 7:35 | 1521 W Thomas Rd, Phoenix, AZ 85015, USA | 8126 | [redacted] | WEST | | | | Operator reported that a female passenger passed out on the bus and is currently breathing. | Called 911 @636- passenger was transported. Operator advised to tag cameras. | Called 911 @636- passenger was transported. Operator advised to tag cameras. |

| | | | | | | | | | | | | |
|---|---|---|---|---|---|---|---|---|---|---|---|---|
| DISP - Disruptive Passenger | 1654641 | 10/16/2023 8:16 | Van Buren St & 21ST Ave, Phoenix, AZ 85009, USA | 5176 | [redacted] | WEST | | | | Operator reported that a man boarded with a puppy and said it was a service animal. Operator allowed him to board but when the man put the puppy on the seat operator advised him the puppy has to be on his lap or the floor. Man started to argue | Operator advised the man got off the bus. Operator was advised to tag cameras just in case | Operator advised the man got off the bus. Operator was advised to tag cameras just in case |
| LST - Lost or Found Item | 1654767 | 10/16/2023 10:52 | Desert Sky TC, Phoenix, AZ 85035, USA | 5009 | | NORTH | | | | Operator reports a phone case left on the bus, black phone case clear with purple whistle. | | |
| CLNB - Sick bus, Spills, Soiled seats, Dirty Bus | 1655050 | 10/16/2023 15:57 | The Phoenix Zoo, Phoenix, AZ 85008, USA | 8134 | | EAST | | | | Operator reported that he has a biohazard on the bus. | Advised operator to tag the camera and return the bus back to the yard. | Advised operator to tag the camera and return the bus back to the yard. |
| BUS - Incident involving a bus | 1655170 | 10/16/2023 17:19 | 1446 E Moreland St, Phoenix, AZ 85006, USA | 5043 | | [redacted] | | | | Operator stated vehicle (white truck Georgia plate ) hit mirror and left . operator is a holding bus no passengers I10 & 16th St (left side) | 1620 notified Rd Sup [redacted], notified PD /DPS, [redacted] in dispatch, per DPS no damages Per [redacted] heading back to yard to do accident report | 1621 notified Rd Sup [redacted], notified PD /DPS [redacted] in dispatch, per DPS no damages Per [redacted] heading back to yard to do accident report |
| DISP - Disruptive Passenger | 1655709 | 10/17/2023 11:20 | Thomas Rd & 32nd St, Phoenix, AZ 85018, USA | 5182 | | WEST | | | | Driver called said a man and a woman got on the bus yelling at each other with a dog. He asked them to get off the bus and they are refused to.He want the police to remove them off the bus. | Advised the driver I will the police to remove the passenger from the bus. Advised the driver once the police remove the passenger off the bus please send in a back in service. | Advised the driver I will the police to remove the passenger from the bus. Advised the driver once the police remove the passenger off the bus please send in a back in service. |
| MED - Passenger/Operator Needs Med Attention | 1655871 | 10/17/2023 14:10 | Thomas Rd & 35th Av, Phoenix, AZ 85009, USA | 5241 | | EAST | | | | Passenger having seizure on the back of bus. | Fire Dept notified and removed passenger. Paramedics advised Operator to document time and continue in service | Fire Dept notified and removed passenger. Paramedics advised Operator to document time and continue in service |
| ILL - Operator ILL / Injured | 1655932 | 10/17/2023 14:59 | McDowell Rd & Pima Rd, Scottsdale, AZ 85257, USA | 8141 | | | | | | Operator requesting to be relieved at 1558 at Desert Sky TC | [redacted] notified in dispatch. She will work on it. | [redacted] notified in dispatch. She will work on it. |
| DISP - Disruptive Passenger | 1656024 | 10/17/2023 16:15 | Buckeye Rd & 7th Av, Phoenix, AZ 85007, USA | 5011 | | WEST | | | | Operator reported 2 passenger got on the bus and would not pay the fare | ADvised will reach out to PD | ADvised will reach out to PD |
| BUS - Incident involving a bus | 1656131 | 10/17/2023 17:21 | 1517 W Indian School Rd, Phoenix, AZ 85015, USA | 5181 | | WEST | [redacted] | | | Operator reports a passenger broke the 3rd window on the curbside Blk cap dark gray shirt black 50-60yrs teeth missing 180-200. | PD and Sup [redacted] notified in dispatch Stage bus used [redacted] 5602 | PD and Sup [redacted] Keisha notified in dispatch Stage bus used [redacted] 5603 |
| OVC - Overcrowding (Had to leave passengers) | 1656227 | 10/17/2023 18:18 | Thomas Rd & 7th St, Phoenix, AZ 85006, USA | 5274 | | EAST | | | | Operator has a passenger on his bus that states a passenger up set her child. Then he says the passenger states the other passenger is too old to be the parent of the child. | Operator states the passenger is calling the police. | Operator states the passenger is calling the police. |
| NPS - Incident NON Passenger | 1656328 | 10/17/2023 19:57 | Van Buren St & 16th St, Phoenix, AZ 85034, USA | 5060 | | EAST | | | | Operator reported there was a black male 6'0 foot Brown hoodie short playing like hes going to jump in front of traffic | 10-4 calling PD tag camera | 10-4 calling PD tag camera |
| STO - Incident at bus stop | 1656566 | 10/18/2023 8:19 | Van Buren St & 24th St, Phoenix, AZ 85006, USA | 5191 | | WEST | | | | Operator reports a female at the bus stop before 24th St & Van Buren St is telling other passengers boarding buses she is having suicidal thoughts. | Contacted PD @0718HRs and report the persons intentions that were made known and the location of the female also. Fire Department informed OCC they would send out a behavioral health unit to help the female at the bus stop. | Contacted PD @0718HRs and report the persons intentions that were made known and the location of the female also. Fire Department informed OCC they would send out a behavioral health unit to help the female at the bus stop. |
| CLNB - Sick bus, Spills, Soiled seats, Dirty Bus | 1656639 | 10/18/2023 9:28 | McDowell Rd & 7th Av, Phoenix, AZ 85003, USA | 5199 | | EAST | | 49 | 0 | Operator report a disruptive passenger cursing an yelling at people sitting next to her on the bus. | Contacted [redacted] with west dispatch @0829HRs and informed him the bus will return for biohazard. Contacted [redacted] @0837HRs again and informed him the R|H will not be able to make miles, operator was sent back to holding a Desert Sky TC. Contacted [redacted] with west maintenance @0900HRs and was informed for the operator to the bus to the fuel island. Bus returned to the yard @0900HRs and was advised to take the bus to the fuel island for cleaning per maintenance. | Contacted [redacted] with west dispatch @0829HRs and informed him the bus will return for biohazard. Contacted [redacted] @0837HRs again and informed him the R|H will not be able to make miles, operator was sent back to holding a Desert Sky TC. Contacted [redacted] with west maintenance @0900HRs and was informed for the operator to the bus to the fuel island. Bus returned to the yard @0900HRs and was advised to take the bus to the fuel island for cleaning per maintenance. |
| LST - Lost or Found Item | 1656722 | 10/18/2023 11:06 | 43rd Av & Clarendon Av, Phoenix, AZ 85031, USA | 5034 | | SOUTH | | | | Operator reports a passenger turned in a phone with a pink glitter case with suction cups attached to it. | | |
| BIK - Bike left on bus | 1656931 | 10/18/2023 14:49 | Komatke Health Ctr, Arizona 85339, USA | 5271 | | SOUTH | | | | Operator stated has black bike-sidewinder left on bus | Advised to bring back to dispatch Oct 18, 14:15PM [redacted] Block 2030: Lost black mountain bike. If found, please turn into L&F per customer. Oct 18, 14:16PM [redacted] Block 2030 does have the Black Mtn Bike | Advised to bring back to dispatch Oct 18, 14:15PM [redacted] Block 2030: Lost black mountain bike. If found, please turn into L&F per customer. Oct 18, 14:16PM [redacted]: Block 2030 does have the Black Mtn Bike |
| DISP - Disruptive Passenger | 1657133 | 10/18/2023 17:42 | 43rd Av & McDowell Rd, Phoenix, AZ 85035, USA | 5611 | | SOUTH | | | | Operator stated had a disruptive passenger young guy black shirt did get off bus. Operator stated did not need PD | Advised operator to tag camera & do a IR | Advised operator to tag camera & do a IR |
| BIK - Bike left on bus | 1657166 | 10/18/2023 18:18 | 51st Av & Baseline Rd, Phoenix, AZ 85339, USA | 5271 | | SOUTH | | | | Operator stated passenger [redacted] retrieved bike at Baseline | | |
| CLNB - Sick bus, Spills, Soiled seats, Dirty Bus | 1657171 | 10/18/2023 18:24 | 2345 E Van Buren St, Phoenix, AZ 85006, USA | 5273 | | EAST | | | | Operator stated has fluid on seat and floor from passenger colossal bag | 1723 [redacted] in maintenance said pull up at fuel island 1729 [redacted] in dispatch notified | 1724 [redacted] in maintenance said pull up at fuel island 1729 [redacted] in dispatch notified |
| DISP - Disruptive Passenger | 1657274 | 10/18/2023 20:17 | Buckeye Rd & 27th Av, Phoenix, AZ 85009, USA | 5035 | | WEST | | | | Op. reports disruptive female passenger exited the bus. | | |
| BIK - Bike left on bus | 1657282 | 10/18/2023 20:26 | 3000 N 93rd Ave, Phoenix, AZ 85037, USA | 8116 | | | | 0 | 0 | Oct 18, 19:21PM ([redacted] Can you check block 2111 for a beachcruiser. [redacted] said bike was on the bus and she pulled off with my bike. | Oct 18, 19:51PM [redacted] No response from Blk 2111. I sent a texted message and also tried calling the bus. | Oct 18, 19:51PM [redacted] No response from Blk 2111. I sent a texted message and also tried calling the bus. |
| LST - Lost or Found Item | 1657371 | 10/18/2023 23:40 | McDowell Rd & 44th St, Phoenix, AZ 85008, USA | 8129 | | WEST | | | | Operator reported a passenegr lost his wallet on a bus at 2000hrs eartier today | Advise operator to tell passenger to reach out to customer service in the morning | Advise operator to tell passenger to reach out to customer service in the morning |
| FAR - Fare Dispute | 1657385 | 10/19/2023 0:50 | Thomas Rd & 19th Av, Phoenix, AZ 85007, USA | 8116 | | EAST | | | | Op. reports male passenger refused to pay his fare, also refused to exit bus. Op. request assistance | Camera tagged. Standby for PD. | Camera tagged. Standby for PD. |
| DISP - Disruptive Passenger | 1657578 | 10/19/2023 10:51 | 2705 E Van Buren St, Phoenix, AZ 85008, USA | 8138 | | | | | | Driver called said there was a passenger that refuse to pay she said she want the police to come and remove the passenger from the bus Then she advised the passenger got off the bus. | | |
| ILL - Operator ILL / Injured | 1657756 | 10/19/2023 14:02 | La Canada Bl & 4th St, Avondale, AZ 85323, USA | 5627 | | WEST | | | | Operator reported she tried calling eartier because her vision got blurry while driving the bus. She has a headache but will take some Tylenol. | Advised operator does she need medical or to be relieved. | Advised operator does she need medical or to be relieved. |
| OTH - Incidents Other | 1657942 | 10/19/2023 16:32 | 3547 W Van Buren St, Phoenix, AZ 85009, USA | 5053 | | Unknown | | 0 | 0 | Operator reported there is a passenger on his bus asking if we could call PD because someone is trying to stab him outside the bus, at the bus stop. | Advised operator we can call PD but the passenger will have to wait for them, the operator needs to continue in service, he cannot hold up service due to the incident not happening on the bus. | Advised operator we can call PD but the passenger will have to wait for them, the operator needs to continue in service, he cannot hold up service due to the incident not happening on the bus. |
| SLP - Sleeper | 1658153 | 10/19/2023 19:36 | Buckeye Rd & 59th Av, Phoenix, AZ 85043, USA | 5200 | | NORTH | | 0 | 0 | Operator reported there was a sleeper on the bus | Advise Op. to tag camera | Advise Op. to tag camera |
| BIK - Bike left on bus | 1658260 | 10/20/2023 0:05 | McDowell Rd & Central Av, Phoenix, AZ 85004, USA | 8131 | | WEST | | | | Operator reported bike was left on rack | Advise operator to turn into dispatch | Advise operator to turn into dispatch |
| ILL - Operator ILL / Injured | 1658324 | 10/20/2023 6:31 | 5811 51st Ave, Laveen Village, AZ 85339, USA | 5627 | | SOUTH | | | | Operator requested relief due to feeling ill, no medical service needed at this time. | Called disp [redacted] @535- using [redacted] to take over | Called disp [redacted] @535- using [redacted] to take over |
| ILL - Operator ILL / Injured | 1658358 | 10/20/2023 7:43 | 43rd Av & Lower Buckeye Rd, Phoenix, AZ 85009, USA | 5014 | | SOUTH | | | 1 | Operator reported that he was having issues with his eyes, requested off route. No medical requested. | Called disp [redacted] @645- using sup [redacted] to pick up operator and swap him | Called disp [redacted] @645- using sup [redacted] to pick up operator and swap him |
| DISP - Disruptive Passenger | 1658365 | 10/20/2023 7:56 | Van Buren St & 5th Ave, Phoenix, AZ 85003, USA | 5182 | | WEST | | | | Operator called to report that a disabled passenger was being disrespectful towards her because she told him to hurry up getting his pass out for her to scan. Passenger exited the bus as OCC was answering the call. | Operator advised to tag cameras and complete an IR | Operator advised to tag cameras and complete an IR |
| INX - Intoxicated Passenger | 1658408 | 10/20/2023 9:07 | Thomas Rd & 5th Av, Phoenix, AZ 85013, USA | 5007 | | WEST | | | | Operator reported that an intoxicated passenger was refusing to exit the bus | Called PD @808 | Called PD @809 |

| | | | | | | | | | | | | |
|---|---|---|---|---|---|---|---|---|---|---|---|---|
| LST - Lost or Found Item | 1658433 | 10/20/2023 9:54 | Indian School Rd & 5th Av, Phoenix, AZ 85013, USA | 5026 | [redacted] | WEST | | | | Operator called because a passenger claimed she left her belongings on the previous bus because the previous operator left 2 minutes early after telling the passenger she had 4 minutes till they pulled off. | OCC called bus 5265- confirmed with operator if belongings were on the bus, operator advised they were not. Operator also advised that the passenger was at Central ave, but that the bus did not pull off late. OCC confirmed that the bus left on time. Both operators were advised to tag cameras and complete an IR to document. | OCC called bus 5265- confirmed with operator if belongings were on the bus, operator advised they were not. Operator also advised that the passenger was at Central ave, but that the bus did not pull off late. OCC confirmed that the bus left on time. Both operators were advised to tag cameras and complete an IR to document. |
| MED - Passenger/Operator Needs Med Attention | 1658450 | 10/20/2023 10:15 | Thomas Rd & Hayden Rd, Scottsdale, AZ 85251, USA | 5181 | | EAST | | | 1 | Operator reported that a passenger fell out, advised he has a pacemaker and requested paramedics. | Called paramed @914 Operator advised that she had to wake the passenger up at Hayden, he said he missed his stop at central, he had just gotten out of the hospital at 83rd and was feeling dizzy. Operator stated that he fell down in the time it took her to turn around and call OCC | Called paramed @914 Operator advised that she had to wake the passenger up at Hayden, he said he missed his stop at central, he had just gotten out of the hospital at 83rd and was feeling dizzy. Operator stated that he fell down in the time it took her to turn around and call OCC |
| CLNB - Sick bus, Spills, Soiled seats, Dirty Bus | 1658473 | 10/20/2023 10:39 | Thomas Rd & 16th St, Phoenix, AZ 85014, USA | 5630 | | WEST | | | 1 | Operator reported that a passenger spit all over the front end of the bus after he was advised to leave. | Called maint [redacted]@940- advised they have cleaners. Called disp [redacted]941- advised to use Pebble creek bus 5055- send Arrowhead bus to DSTC | Called maint [redacted]940- advised they have cleaners. Called disp [redacted]@941- advised to use Pebble creek bus 5055- send Arrowhead bus to DSTC |
| OTH - Incidents Other | 1658565 | 10/20/2023 12:41 | Thomas Rd & 75th Av, Phoenix, AZ 85033, USA | 3005 | | CLOCKWISE | [redacted] | | | Operator stated that her ac panel door in the back is open. | Contacted road supervisor Harris to closed the ac door. | Contacted road supervisor [redacted] to closed the ac door. |
| MED - Passenger/Operator Needs Med Attention | 1658616 | 10/20/2023 13:29 | Pima Park, Scottsdale, AZ 85251, USA | 5011 | | EAST | [redacted] | | | Operator reported that he was assaulted and he has already called 911 , the guy already hit me like 2 or 3 times , was assaulted his nose my be broken , he started giving him a hard time so he told him to get off the bus, he is a black man and he went on | Advised that the paramedics and police would be confirmed and that a supervisor would be coming and we are sorry that this has happened to him@1247hrs got the bleeding to slow down paramedics and police have been here and doesn't want medical (nose may broken and crooked to the side, doesnt want a doctor " what is he gonna do "? I responded fix your nose | Advised that the paramedics and police would be confirmed and that a supervisor would be coming and we are sorry that this has happened to him@1247hrs got the bleeding to slow down paramedics and police have been here and doesn't want medical (nose may broken and crooked to the side, doesnt want a doctor " what is he gonna do "? I responded fix your nose |
| DISP - Disruptive Passenger | 1658619 | 10/20/2023 13:33 | Van Buren St & 75th Av, Phoenix, AZ 85043, USA | 5621 | | WEST | | | | Operator stated that he had a sleeping and operator woke him up and the passenger started to screaming. | Operator stated hes white male 5-6, black hair black pants blue tshirt. Operator stated he does Contacted pd advised them about operators disruptive passenger. Advised pd passenger got off the bus. | Operator stated hes white male 5-6, black hair black pants blue tshirt. Operator stated he does Contacted pd advised them about operators disruptive passenger. Advised pd passenger got off the bus. |
| LST - Lost or Found Item | 1658693 | 10/20/2023 14:40 | 83rd Av & McDowell Rd, Phoenix, AZ 85037, USA | 8127 | | | | | | Operator stated that a passenger left his bike on the bus. | | |
| CLNB - Sick bus, Spills, Soiled seats, Dirty Bus | 1658807 | 10/20/2023 16:16 | Thomas Rd & 83rd Av, Phoenix, AZ 85035, USA | 5192 | | SOUTH | | | | Operator reported that the mobility aid passenger got on with a urine bag and it leaked by the back door Advised that she took the 3 passengers to DSTC she was one block away and the passenger had a bad hip and she didn't want them to be un the sun , she is okay to take the bus back to the yard | Advised that she is thoughtful , we normally go out of service for a bio , but that was compassionate of her , she is okay to take the bus back to the yard to the cleaner isle Notified maintenance and they state to take over to cleaning are Notified [redacted]nd she will sent out the relief in bus | Advised that she is thoughtful , we normally go out of service for a bio , but that was compassionate of her , she is okay to take the bus back to the yard to the cleaner isle Notified maintenance and they state to take over to cleaning are Notified [redacted]nd she will sent out the relief in bus |
| BIK - Bike left on bus | 1659058 | 10/20/2023 20:05 | 6762 W Camelback Rd, Glendale, AZ 85303, USA | 5024 | | | | | | Operator reported: Bike left on the bus: | advised the operator to do a round trip and I would have a sup. Meet you in route once one become available if not continue in route and turn the bike in to dispatch at the end of the shift. | advised the operator to do a round trip and I would have a sup. Meet you in route once one become available if not continue in route and turn the bike in to dispatch at the end of the shift. |
| DISP - Disruptive Passenger | 1659120 | 10/20/2023 22:49 | Thomas Rd & 44th St, Phoenix, AZ 85018, USA | 8116 | | | | 0 | 0 | Operator reported that a passenger did not have fare and a passenger assisted him with change. She advised she was going to let him ride but he begun talk crazy and she wanted him to exit. | Notified PD, PD arrived and removed passenger Advised to tag camera and create a IR at the end of the night | Notified PD, PD arrived and removed passenger Advised to tag camera and create a IR at the end of the night |
| ILL - Operator ILL / Injured | 1659242 | 10/21/2023 7:54 | Thomas Rd & Central, Phoenix, AZ 85012, USA | 8105 | | EAST | | | | Opertor is not feelign well and wnats to be off route. | Called disp @ 655 - Advised that the operator is requesting off route but is going to continue in service. Send [redacted] | Called disp @ 655 - Advised that the operator is requesting off route but is going to continue in service. Send [redacted] |
| SLP - Sleeper | 1659285 | 10/21/2023 10:06 | McDowell Rd & Pima Rd, Scottsdale, AZ 85257, USA | 8103 | | EAST | | | | operator stated that they have a sleeper on the bus that will not wake up and they think that they might of been drunk as well. | Called PD @ 907 - Advised that there is a sleep on the bus and the operator would like some help getting them off the bus. | Called PD @ 907 - Advised that there is a sleep on the bus and the operator would like some help getting them off the bus. |
| DISP - Disruptive Passenger | 1659379 | 10/21/2023 12:53 | 43rd Av & Indian School Rd, Phoenix, AZ 85019, USA | 5613 | | NORTH | | | | Operator stated had a passenger that wasnt getting off was on the phone but did get off the bus. Assistance is not needed. | | |
| LST - Lost or Found Item | 1659448 | 10/21/2023 14:12 | 12624 N 50th Ln, Glendale, AZ 85304, USA | 5032 | | NORTH | | 0 | 0 | Operator stated found a white Sky phone on bus. and needed clever reboot | sent reboot for clever | sent reboot for clever |
| LST - Lost or Found Item | 1659544 | 10/21/2023 16:21 | Indian School Rd & 107th Av, Phoenix, AZ 85037, USA | 8130 | | | | | | Operator reported a bike was left on the bus | Advised once a full trip was made to give OCC a call back | Advised once a full trip was made to give OCC a call back |
| OTH - Incidents Other | 1659619 | 10/21/2023 17:39 | Thomas Rd & 31st St, Phoenix, AZ 85016, USA | 5611 | | WEST | | | | Operator reported 2 passengers fighting on the bus due to not having enough seats on the bus | PD notified | PD notified |
| OTH - Incidents Other | 1659900 | 10/22/2023 6:33 | 59th Av & Eugie Av, Glendale, AZ 85306, USA | 5021 | | SOUTH | | | | Operator reported that he got his bus and all the seats are wet and his passengers at standing | Notified [redacted] in dispatch for a bus change due to the bus being wet she advised she will have the bus changed in route [redacted]5007 @607hrs [redacted] in aintenance notified @540hrs have them put in the ready line and open he windows | Notified [redacted] in dispatch for a bus change due to the bus being wet she advised she will have the bus changed in route [redacted] [redacted]5007 @607hrs [redacted] in aintenance notified @540hrs have them put in the ready line and open he windows |
| ILL - Operator ILL / Injured | 1659954 | 10/22/2023 8:05 | 5063 W Mescal St, Glendale, AZ 85304, USA | 5049 | | NORTH | | | | Operator needs to be relieved for a family emergency | Called disp [redacted]@705- advised she was already called by operator, sending Phil Neal to meet in route ASAP. | Called disp [redacted] @705- advised she was already called by operator, sending Phil Neal to meet in route ASAP. |
| FAR - Fare Dispute | 1660127 | 10/22/2023 12:05 | Thomas Rd & 35th Av, Phoenix, AZ 85009, USA | 8104 | | EAST | | | | Operate reports Asian male bogus pass with white shirt blue pants in his 30's no weapons. | PD notify if the passenger exit the bus. | PD notify if the passenger exit the bus. |
| OTH - Incidents Other | 1660179 | 10/22/2023 13:02 | 8750 E Rancho Vista Dr, Scottsdale, AZ 85251, USA | 8126 | | | 1 | | | Advised operator to move up so the bus behind him can move forward. | | |
| OTH - Incidents Other | 1660186 | 10/22/2023 13:09 | 8750 E Rancho Vista Dr, Scottsdale, AZ 85251, USA | 8129 | | EAST | | | | Operator is having issues with the staging bus parking location. | Advised the bus to pull up so the bus 8129 will no be sticking out and blocking traffic. | Advised the bus to pull up so the bus 8129 will no be sticking out and blocking traffic. |
| OTH - Incidents Other | 1660199 | 10/22/2023 13:21 | Indian School Rd & 7th St, Phoenix, AZ 85014, USA | 8122 | | EAST | | | | Operator reports she had difficulties making a right turn in an articulated bus. | | |
| FAR - Fare Dispute | 1660301 | 10/22/2023 14:55 | The Phoenix Zoo, Phoenix, AZ 85008, USA | 8135 | | WEST | | | | Operator reported that a passenger paid for an all-day pass and the farebox, the farebox is glitching. | Advised operator to document on dvir and advise passengers to pay on the next bus. Advised operator to fill out a courtesy card and give it to the passenger. Advised operator to refer the passenger to customer service. | Advised operator to document on dvir and advise passengers to pay on the next bus. Advised operator to fill out a courtesy card and give it to the passenger. Advised operator to refer the passenger to customer service. |
| DISP - Disruptive Passenger | 1660339 | 10/22/2023 15:42 | Indian School Rd & 67th Av, Phoenix, AZ 85033, USA | 5034 | | EAST | | | | Operator requesting passenger to be removed from the bus. White female 160 5'3 Gray tank black pants no weapons. Operator asked the passenger to not read out loud. He say she was loud. | Advised I will notify PD. PD notified and sent to assist. | Advised I will notify PD. PD notified and sent to assist. |
| CLNB - Sick bus, Spills, Soiled seats, Dirty Bus | 1660350 | 10/22/2023 15:58 | Indian School Rd & Granite Reef Rd, Scottsdale, AZ 85251, USA | 5045 | | EAST | [redacted] | | | Operator reported that a passenger spilled an alcohol beverage on the bus. | Advised operator that we'll send a supervisor out to intercept the bus. | Advised operator that we'll send a supervisor out to intercept the bus. |
| LST - Lost or Found Item | 1660376 | 10/22/2023 16:25 | Van Buren St & 43RD Ave, Phoenix, AZ, USA | 5011 | | SOUTH | | | | Operator reported a passenger by the name of Thomas Tayor who said he was on the McDowell bus going EB , when he got off, he that he left his prescription on the bus in a black bag. He noticed it around 12. | Advised operator to refer the passenger to customer service. | Advised operator to refer the passenger to customer service. |
| DISP - Disruptive Passenger | 1660456 | 10/22/2023 19:09 | 4850 N 80th Ln, Phoenix, AZ 85033, USA | 5016 | | WEST | | | | OPerator reported man will not get off the bus at his last stop. | Inquired description of the passenger and to tag camera leaving doors open. | Inquired description of the passenger and to tag camera leaving doors open. |

| | | | | | | | | | | | | | |
|---|---|---|---|---|---|---|---|---|---|---|---|---|---|
| FAL - Passenger Fall NOT requiring Medical | 1660458 | 10/22/2023 19:12 | Thomas Rd at Desert Sky TC, Phoenix, AZ 85035, USA | 8112 | [redacted] | EAST | Brian Murphy | | | OPerator reported that passenger stepped on bus and fell by the farebox. Declining Medical and advised that he just had come from the hospital | Notified Sup [redacted] advised to Tag camera and Create IR at the end of shift. | Notified Sup [redacted] advised to Tag camera and Create IR at the end of shift. |
| CLNB - Sick bus, Spills, Soiled seats, Dirty Bus | 1660497 | 10/22/2023 20:37 | McDowell Rd & 99th Av, Avondale, AZ 85392, USA | 8137 | [redacted] | WEST | | | | Operator reported Vomit in the back of the bus in the seat Left side of bus almost on the very last seat near the window on the traffic side. | Inquired where the vomit was in the bus | Inquired where the vomit was in the bus |
| DISP - Disruptive Passenger | 1660525 | 10/22/2023 22:05 | 5104 W Northview Ave, Glendale, AZ 85301, USA | 5200 | [redacted] | SOUTH | | | | Operator reported irate passenger exited the bus. | Advised to tag camera and write an incident report if he was giving him issues | Advised to tag camera and write an incident report if he was giving him issues |
| LST - Lost or Found Item | 1660745 | 10/23/2023 7:21 | | 5618 | [redacted] | WEST | | 0 | 0 | Oct 23, 06:19AM [redacted] good morning please check R: 41 D: e B: 2028 Cust left black wallet on bus, sat front door side., thanks. Oct 23, 06:20AM [redacted] Checking Oct 23, 06:21AM [redacted] Wallet found. Oct 23, 06:21AM [redacted] thanks | Operator reports the passenger disembarked the bus at 24th St & Central Ave. | Operator reports the passenger disembarked the bus at 24th St & Central Ave. |
| ILL - Operator ILL / Injured | 1660925 | 10/23/2023 10:58 | 4831 N 75th Ave, Phoenix, AZ 85033, USA | 5016 | [redacted] | SOUTH | | | | Operator is requesting off route due to a family emergency. | Called Disp @ 959 - Advised that they are needing to be relieved due to a family emergency. - Sending [redacted] o relieve the operator. | Called Disp @ 959 - Advised that they are needing to be relieved due to a family emergency. - Sending [redacted] o relieve the operator. |
| DISP - Disruptive Passenger | 1660953 | 10/23/2023 11:42 | McDowell Rd & 40th St, Phoenix, AZ 85008, USA | 5055 | [redacted] | WEST | | | | Operator stated that they have a passenger on the bus being disrespectful and disruptive. | Called 911 -1040 - Advised that there is a passenger that is refusing to get off the bus and being disrespectful and disruptive. - Called back at 1043 - advised to cancel as the passenger got off the bus. | Called 911 -1040 - Advised that there is a passenger that is refusing to get off the bus and being disrespectful and disruptive. - Called back at 1043 - advised to cancel as the passenger got off the bus. |
| BIK - Bike left on bus | 1661000 | 10/23/2023 12:22 | Pima Park, Scottsdale, AZ 85251, USA | 5018 | [redacted] | EAST | | | | Operator stated that the bus has a bike left on the bike rack. | | |
| DISP - Disruptive Passenger | 1661006 | 10/23/2023 12:36 | McDowell Rd & 51st Av, Phoenix, AZ 85035, USA | 5055 | [redacted] | WEST | | | | Operator stated that they have a passenger being disruptive and not wanting to follow policy for strollers and wants them off the bus. | Called 911 @ 1138 - While providing information about the passenger the operator called back and stated that they got off the bus. - Advised to cancel | Called 911 @ 1138 - While providing information about the passenger the operator called back and stated that they got off the bus. - Advised to cancel |
| ADA - Incident ADA Related | 1661215 | 10/23/2023 15:30 | 83rd Av & Glendale Av, Glendale, AZ 85303, USA | 5627 | [redacted] | SOUTH | | | | Operator stated that an ada passenger had some plastic containers on her bus but they was not closed and she told her that they needed to be closed. | operator stated that she closed them for the passenger. | operator stated that she closed them for the passenger. |
| OTH - Incidents Other | 1661229 | 10/23/2023 15:40 | Indian School Rd & 83rd Av, Phoenix, AZ 85033, USA | 5187 | [redacted] | Unknown | [redacted] | | | Operator stated that her ac pannel door is opening when she drives. | asked operator if shes ok to continue and supervisor intercept on route to close it. Operator stated she will continue. Contacted road supervisor [redacted] | asked operator if shes ok to continue and supervisor intercept on route to close it. Operator stated she will continue. Contacted road supervisor [redacted] |
| OTH - Incidents Other | 1661282 | 10/23/2023 16:25 | Lower Buckeye Rd FS 75th Ave, Phoenix, AZ 85043, USA | 5016 | [redacted] | NORTH | | | | Operator stated to disregard. | | |
| DISP - Disruptive Passenger | 1661458 | 10/23/2023 18:29 | 10685 W Indian School Rd #k, Avondale, AZ 85392, USA | 8137 | [redacted] | Unknown | | | | Operator stated that a disruptive passenger got loud with him. | Operator stated that he had the police get him off teh bus. | Operator stated that he had the police get him off teh bus. |
| NPS - Incident NON Passenger | 1661465 | 10/23/2023 18:36 | 59th Av & Bethany Home Rd, Glendale, AZ 85301, USA | 5032 | [redacted] | Unknown | | | | Operator stated there was an accident at Bethany home rd & 59th ave. | | |
| OTH - Incidents Other | 1661470 | 10/23/2023 18:44 | 1517 W Indian School Rd, Phoenix, AZ 85015, USA | 8124 | [redacted] | EAST | [redacted] | | | Operator did not answer called. Called on fall back sent message to operator to call occ. | no answer. Called Brian to intercept operator to check up on operator. | no answer. Called [redacted] to intercept operator to check up on operator. |
| OTH - Incidents Other | 1661481 | 10/23/2023 18:54 | 83rd Av & McDowell Rd, Phoenix, AZ 85037, USA | 5627 | [redacted] | NORTH | | | | Operator stated that a passenger got threated and operator told her to get off the bus and call the police. | | |
| DISP - Disruptive Passenger | 1661575 | 10/23/2023 21:03 | 3736 E Van Buren St, Phoenix, AZ 85008, USA | 8130 | [redacted] | WEST | | | | Operator reports passengers dog barking at passengers. | Camera tagged. | Camera tagged. |
| CLNB - Sick bus, Spills, Soiled seats, Dirty Bus | 1661594 | 10/23/2023 21:34 | Van Buren St & 83rd Av, Tolleson, AZ 85353, USA | 5623 | [redacted] | Unknown | | | | Op. reports human poop on bus floor. | Return to garage for a new bus. New bus 5031. | Return to garage for a new bus. New bus 5031. |
| DISP - Disruptive Passenger | 1661598 | 10/23/2023 21:42 | Van Buren St & Central Av, Phoenix, AZ 85004, USA | 5193 | [redacted] | EAST | | | | Disruptive Passenger - Operator report he got off the bus and will continue. | Disruptive Passenger - Operator report he got off the bus and will continue. | Disruptive Passenger - Operator report he got off the bus and will continue. |
| DISP - Disruptive Passenger | 1661667 | 10/23/2023 23:26 | Indian School Rd & Monterosa St, Phoenix, AZ 85031, USA | 5187 | [redacted] | WEST | | | | Operator reports disruptive male passenger. Operator request PD. | Camera tagged. | Camera tagged. |
| CLNB - Sick bus, Spills, Soiled seats, Dirty Bus | 1661831 | 10/24/2023 7:20 | Indian School Rd & 3rd Ave, Phoenix, AZ 85013, USA | 5187 | [redacted] | EAST | | | | Operator reports a male passenger tried to throw water at her, but it ended up all over the floor. | Operator was informed to treat it like a rainy day and complete an IR upon returning to the yard about the incident. | Operator was informed to treat it like a rainy day and complete an IR upon returning to the yard about the incident. |
| DISP - Disruptive Passenger | 1662004 | 10/24/2023 10:25 | 67th Av & Peck Dr, Glendale, AZ 85301, USA | 5194 | [redacted] | SOUTH | | | | Operator reports a disruptive passenger and OCC can disregard the call passenger disembarked the bus. | Operator was advised to tag the camera and complete an IR upon returning to the yard. | Operator was advised to tag the camera and complete an IR upon returning to the yard. |
| DISP - Disruptive Passenger | 1662150 | 10/24/2023 13:26 | Thomas Rd & 28th St, Phoenix, AZ 85008, USA | 5600 | [redacted] | EAST | | | | Operator reported she had a issue with a passenger but the passenger got off the bus already. | Advised operator to tag the camera and create an IR. | Advised operator to tag the camera and create an IR. |
| PAS - Incident involving a passenger | 1662343 | 10/24/2023 16:26 | 51st Av & Baseline Rd, Phoenix, AZ 85339, USA | 8131 | [redacted] | NORTH | | | | Operator reports passenger fighting on the bus but they got off. Operator ask to disregard call. | Advised Operator to document IR and tag camera | Advised Operator to document IR and tag camera |
| FAR - Fare Dispute | 1662345 | 10/24/2023 16:26 | McDowell Rd & 5th St, Phoenix, AZ 85004, USA | 5040 | [redacted] | EAST | | | | Operator reported he had a passenger pay with their 2 week pass and the farebox wouldn't spit it back out. Operator reported that he recycled the farebox twice and it didn't spit work. | Advised operator to recycle the farebox. Advised operator to fill a courtesy card out, the supervisor available doesn't have a farebox key or a courtesy card. | Advised operator to recycle the farebox. Advised operator to fill a courtesy card out, the supervisor available doesn't have a farebox key or a courtesy card. |
| BIK - Bike left on bus | 1662369 | 10/24/2023 16:49 | 51st Av & Baseline Rd, Phoenix, AZ 85339, USA | 5182 | [redacted] | NORTH | | | | Operator reported that a bike was left on the bus. | Advised operator we'll have a road supervisor intercept once we get one available. | Advised operator we'll have a road supervisor intercept once we get one available. |
| FAR - Fare Dispute | 1662422 | 10/24/2023 17:27 | Thomas Rd & 27th Av, Phoenix, AZ 85009, USA | 5613 | [redacted] | EAST | | | | Passenger exited the bus while he was on the phone with OCC. | | |
| DISP - Disruptive Passenger | 1662428 | 10/24/2023 17:33 | Van Buren St & 67th Av, Phoenix, AZ 85043, USA | 5177 | [redacted] | EAST | | | | Operator reports Hispanic heavy 5'2 White sweat shirt Red hat no weapons will not exit the bus. | Advised PD has been notified and in route. | Advised PD has been notified and in route. |
| ILL - Operator ILL / Injured | 1662511 | 10/24/2023 18:44 | McDowell Rd & 39th Av, Phoenix, AZ 85009, USA | 8113 | [redacted] | EAST | | | | Operator is requesting to be relieved from route. She states she has a fever running noise chills and sinus issues. | Operator states she is going to try to get to the end of the route. [redacted] notified in dispatch and is sending someone right away. | Operator states she is going to try to get to the end of the route. [redacted] notified in dispatch and is sending someone right away. |
| FAR - Fare Dispute | 1662521 | 10/24/2023 18:52 | 51st Av & Royal Palm Rd, Glendale, AZ 85302, USA | 5182 | [redacted] | SOUTH | | | | Operator reported to ignore the call, the passenger refused to pay but she got off the bus. | Advised operator to tag the camera and create an IR. | Advised operator to tag the camera and create an IR. |
| MED - Passenger/Operator Needs Med Attention | 1662909 | 10/25/2023 8:38 | Thomas Rd & 56th St, Phoenix, AZ 85018, USA | 5005 | [redacted] | WEST | | | | Driver called said the a passenger was unresponsive. Driver said he called the police for the passenger, and they are there now. | Advised the driver to send a back in service once the fire department remove the passenger off the bus. | Advised the driver to send a back in service once the fire department remove the passenger off the bus. |
| DISP - Disruptive Passenger | 1662947 | 10/25/2023 9:08 | Van Buren St & 2nd Av, Phoenix, AZ 85003, USA | 5019 | [redacted] | WEST | | | | Driver called said that the a passenger was mad due to the driver had the ac on, she was cussing at the driver. | Advised the driver I will call the police and she said and she advised the police got the lady off the bus. | Advised the driver I will call the police and she said and she advised the police got the lady off the bus. |
| OTH - Incidents Other | 1663057 | 10/25/2023 10:56 | 8650 E Thomas Rd, 8600 E Thomas Rd, Scottsdale, AZ 85251, USA | 5043 | [redacted] | Unknown | | | | dRIVER WAS CLEAN THE SCREEN | | |
| MED - Passenger/Operator Needs Med Attention | 1663228 | 10/25/2023 13:43 | Thomas Rd & 36th St, Phoenix, AZ 85018, USA | 5023 | [redacted] | Unknown | | | | Operator called in stating a passenger cut there hand at the bus stop and is bleeding pretty bad, believes they cut there hand with a knife | Advised will reach out to paramedics | Advised will reach out to paramedics |
| FAR - Fare Dispute | 1663287 | 10/25/2023 14:29 | 67th Av & Indian School Rd, Phoenix, AZ 85033, USA | 5620 | [redacted] | NORTH | | | | Operator reported a female passenger is refusing to pay and want them removed from the bus | Advised to open all doors and tag camera, PD notified | Advised to open all doors and tag camera, PD notified |
| FAL - Passenger Fall NOT requiring Medical | 1663385 | 10/25/2023 15:50 | 51st Av & McDowell Rd, Phoenix, AZ 85043, USA | 5025 | [redacted] | SOUTH | [redacted] | 0 | 0 | Operator called in stating a passenger foot got stuck in the door getting off and they fell and hit there head | Passenger refused medical attention stated they will be fine | Passenger refused medical attention stated they will be fine |
| MED - Passenger/Operator Needs Med Attention | 1663401 | 10/25/2023 16:04 | Buckeye Rd & 54th Av, Phoenix, AZ 85043, USA | 5621 | [redacted] | EAST | | | | Operator reports passenger on the bus stop was homeless and told her he was going to the hospital. Operator also states he ask for an ambulance. | Operator states she continued in service and he looked homeless. | Operator states she continued in service and he looked homeless. |
| DISP - Disruptive Passenger | 1663734 | 10/25/2023 22:41 | Van Buren St & 38th St, Phoenix, AZ 85008, USA | 5616 | [redacted] | EAST | | | | Operator reported a male throw a rock at the window Drivers side window Spider web Missed Service | | |
| LST - Lost or Found Item | 1663972 | 10/26/2023 9:48 | McDowell Rd & 29th Av, Phoenix, AZ 85009, USA | 8105 | [redacted] | EAST | | | | Operator reports a passenger left their phone on the bus 5610 Rt 17 WB. | Op in 5610 reports no phone found on the bus. | Op in 5610 reports no phone found on the bus. |

| | | | | | | | | | | | | | |
|---|---|---|---|---|---|---|---|---|---|---|---|---|---|
| FAR - Fare Dispute | 1663993 | 10/26/2023 10:14 | Van Buren St & 1st Av, Phoenix, AZ 85003, USA | 5051 | [redacted] | EAST | | | | Operator reports a male passenger refuses to pay fare and will not disembark. | Advised the operator to give a description of the passenger, tag the camera, open the doors and standby for PD. Contacted 911 @0916HRs and informed them oof the incident and location. | Advised the operator to give a description of the passenger, tag the camera, open the doors and standby for PD. Contacted 911 @0916HRs and informed them oof the incident and location. |
| INX - Intoxicated Passenger | 1664121 | 10/26/2023 12:29 | 83rd Av & Van Buren St, Tolleson, AZ 85353, USA | 5021 | | SOUTH | | | 0 | 0 Operator stated that she has an intoxicated passenger that's not getting off the bus | Navy blue shirt, Arizona Hat on navy blue, white tennis shoes, Native 6ft 170lbs. No Weapons. Just a backpack. Contacted Pd informed them on an intoxicated passenger on operators bus. Operator got passenger off the bus. | Navy blue shirt, Arizona Hat on navy blue, white tennis shoes, Native 6ft 170lbs. No Weapons. Just a backpack. Contacted Pd informed them on an intoxicated passenger on operators bus. Operator got passenger off the bus. |
| DISP - Disruptive Passenger | 1664133 | 10/26/2023 12:43 | Thomas Rd & Central, Phoenix, AZ 85012, USA | 8103 | | EAST | | | | operator reported that the man is on the bus and he is laying out where the mobility aid goes and in the way of passengers | the man ws taken off the bus by police and the bus will continue | the man ws taken off the bus by police and the bus will continue |
| ILL - Operator ILL / Injured | 1664149 | 10/26/2023 12:48 | | 5003 | | NORTH | | | 30 | 0 Operator reported feeling exhausted from heat after she had been driving the bus without a working A/C. Supervisor [redacted] had been dispatched to intercept the bus to inspect the condition of the bus and reported that the bus was to continue and the A/C would cool down. Operator refused medical but would return the bus to the garage. | Notified [redacted] in West dispatch that operator would be returning. Use staging bus 5059 [redacted] for R/H. Service Interruption | Notified [redacted] in West dispatch that operator would be returning. Use staging bus 5059 [redacted] for R/H. Service Interruption |
| BIK - Bike left on bus | 1664372 | 10/26/2023 16:37 | 49th Av & Thunderbird Rd, Phoenix, AZ 85304, USA | 5628 | | NORTH | | | | Operator reported a mountain bike was left on the bus. | Advised operator to do a round trip, if the passenger doesn't collect it, give OCC a call back and we'll have a road supervisor intercept him to collect it. | Advised operator to do a round trip, if the passenger doesn't collect it, give OCC a call back and we'll have a road supervisor intercept him to collect it. |
| BIK - Bike left on bus | 1664385 | 10/26/2023 16:47 | McDowell Rd & Scottsdale Rd, Scottsdale, AZ 85257, USA | 5040 | | EAST | | | | Operataor reported a bike still being left on the rake | | |
| CLNB - Sick bus, Spills, Soiled seats, Dirty Bus | 1664607 | 10/26/2023 20:28 | 67th Av & Glendale Av, Glendale, AZ 85303, USA | 5188 | | SOUTH | | | | Operator reported a passenger spilled gas on the front seat of the bus and now bus smells like gasoline | Advised operator once they get to 75th and Lower Buckeye will have holding bus 5040 waiting to do BC | Advised operator once they get to 75th and Lower Buckeye will have holding bus 5040 waiting to do BC |
| DISP - Disruptive Passenger | 1664654 | 10/26/2023 22:17 | Indian School Rd & 107th Av, Phoenix, AZ 85037, USA | 8140 | | WEST | | | | Operator reports male passenger refused to exit bus @ last stop. | Camera tagged. Standby for PD assistance. | Camera tagged. Standby for PD assistance. |
| OTH - Incidents Other | 1664822 | 10/27/2023 7:17 | Indian School Rd & 24th St, Phoenix, AZ 85016, USA | 8131 | | WEST | | | | Operator reports he is refusing service to a passenger due to an incident he had with the same passenger the day before. | The operator was informed if the passenger is not being aggressive or rude today allow the passenger to board. Operator reports the passenger is being aggressive already and he is now refusing to board the passenger. Operator was informed to complete an IR upon returning to the garage about today's incident. | The operator was informed if the passenger is not being aggressive or rude today allow the passenger to board. Operator reports the passenger is being aggressive already and he is now refusing to board the passenger. Operator was informed to complete an IR upon returning to the garage about today's incident. |
| LST - Lost or Found Item | 1664935 | 10/27/2023 8:46 | Thomas Rd & 12th St, Phoenix, AZ 85014, USA | 5606 | | WEST | | | | Operator reported that he found a student ID and pass on the bus. Operator is going to secure the item and return it to dispatch. | Customer service notified. | Customer service notified. |
| LST - Lost or Found Item | 1665005 | 10/27/2023 10:07 | La Canada Bl & 4th St, Avondale, AZ 85323, USA | 5018 | | WEST | | | | Operator reported that he found a phone in a black case with a pot leaf on it, Bank of America debit card belonging to Aliyah N Broom. | Customer service notified | Customer service notified |
| FAR - Fare Dispute | 1665022 | 10/27/2023 10:23 | 43rd Av & Bethany Home Rd, Glendale, AZ 85301, USA | 5043 | | Unknown | | | | Operator reports 2 male passengers were being rude and aggressive about not paying fare and was asked to disembark. | Operator reports the passenger disembarked the bus and informed OCC to disregard the call. Operator was infomred to tag the camera and complete an IR upon returning to the yard. | Operator reports the passenger disembarked the bus and informed OCC to disregard the call. Operator was infomred to tag the camera and complete an IR upon returning to the yard. |
| ILL - Operator ILL / Injured | 1665064 | 10/27/2023 11:10 | Indian School Rd & 23rd Av, Phoenix, AZ 85015, USA | 8106 | | EAST | | | | Operator requested relief for family emergency. | Called disp [redacted] @1010- advised they have an hour to relieve, advised she will have someone out soon. Advised operator that dispatch will send relief ASAP Called disp [redacted] back @1041-relief has already been dispatched. | Called disp [redacted] @1010- advised they have an hour to relieve, advised she will have someone out soon. Advised operator that dispatch will send relief ASAP Called disp [redacted] back @1041-relief has already been dispatched. |
| OTH - Incidents Other | 1665132 | 10/27/2023 12:16 | 405 N 79th Ave, Phoenix, AZ 85043, USA | 5027 | | EAST | | | | Operator stated 10-4. | | |
| DISP - Disruptive Passenger | 1665175 | 10/27/2023 12:57 | Desert Sky TC, Phoenix, AZ 85035, USA | 5001 | | SOUTH | | | | operator stated that | Black shirt white town black shorts black shoes Hispanic Drunk Operator stated he got off the bus. advised pd to cancel passenger got off the bus. | Black shirt white town black shorts black shoes Hispanic Drunk Operator stated he got off the bus. advised pd to cancel passenger got off the bus. |
| LST - Lost or Found Item | 1665179 | 10/27/2023 13:01 | Bashas', 8035 E Indian School Rd, Scottsdale, AZ 85251, USA | 5180 | | WEST | | | 0 | 0 Oct 27, 11:52AM [redacted] R: 41 D: E B: 2067 black dickies wallet left on bus | no wallet turned in to me | no wallet turned in to me |
| LST - Lost or Found Item | 1665198 | 10/27/2023 13:22 | Van Buren St & 10th Av, Phoenix, AZ 85007, USA | 5018 | | WEST | | | | Operator stated that a passenger left his phone and wallet on the bus. | advised operator to return to dispatch when he gets relieved. | advised operator to return to dispatch when he gets relieved. |
| BIK - Bike left on bus | 1665258 | 10/27/2023 14:18 | Indian School Rd & 32nd St, Phoenix, AZ 85018, USA | 8109 | | | | | | Operator reported a bike was left on the bus. | Advised that if a supervisor is unable to pick up the bike to bring it to lost and found at the end of their last trip | Advised that if a supervisor is unable to pick up the bike to bring it to lost and found at the end of their last trip |
| OTH - Incidents Other | 1665326 | 10/27/2023 15:11 | 44th St & Thomas Rd, Phoenix, AZ 85008, USA | 8106 | | | | | | Operator stated that is he going to have relief at his location hes reaching is 10hr mark. | contacted dispatch [redacted] she stated that hes good until 449pm. Operator stated hes getting a little fatigued. Asked operator does he need medical attention operator stated no but he gets fatigued and the operator stated you know what never mind. Advised dispatch he said nvm. | contacted dispatch [redacted] she stated that hes good until 449pm. Operator stated hes getting a little fatigued. Asked operator does he need medical attention operator stated no but he gets fatigued and the operator stated you know what never mind. Advised dispatch he said nvm. |
| LST - Lost or Found Item | 1665352 | 10/27/2023 15:32 | 59 ave and, W Camelback Rd, Glendale, AZ 85301, USA | 5188 | | SOUTH | | | 0 | 0 Oct 27, 14:17PM [redacted] B: 61 Brown wallet was sitting in back Oct 27, 14:17PM [redacted] B: 2043 -Steven, Black Track phone-possible Motorola, sitting near back passenger side. Oct 27, 14:29PM [redacted] one moment Oct 27, 14:35PM [redacted] block 61 Noone turned in a wallet and for block2043 no phne turned in to the operator | No phone turned in | No phone turned in |
| DISP - Disruptive Passenger | 1665681 | 10/27/2023 20:29 | 51st Av & Baseline Rd, Phoenix, AZ 85339, USA | 8113 | | NORTH | | | | Operator had a disruptive passenger but they got off the bus | Advised to tag the camera | Advised to tag the camera |
| DISP - Disruptive Passenger | 1665723 | 10/27/2023 20:56 | 16th St & Thomas Rd, Phoenix, AZ, USA | 8135 | | EAST | | | | Op. reports female passenger refused to hold the child, instead choose to leave the baby in the stroller. Operator request assistance. | Camera tagged. Open all doors. Standby for PD. | Camera tagged. Open all doors. Standby for PD. |
| DISP - Disruptive Passenger | 1665784 | 10/27/2023 21:53 | Thomas Rd & 7th St, Phoenix, AZ 85012, USA | 5273 | | WEST | | | | Operator reported that a passenger had a open container and wouldnt exit. | | |
| BIK - Bike left on bus | 1665873 | 10/27/2023 23:16 | Thomas Rd & 91st Av, Phoenix, AZ 85037, USA | 5613 | | WEST | | | | Operator reported he left a bike on his bus | Inquired if it has been on a full trip | Inquired if it has been on a full trip |
| CLNB - Sick bus, Spills, Soiled seats, Dirty Bus | 1665916 | 10/28/2023 1:05 | Van Buren St & 19th Av, Phoenix, AZ 85009, USA | 5619 | | WEST | | | | Operator reported that he has vomit in the back of the bus on the floor. | Inquired where was the vomit located. Notified Maintenance Ross who will notify fuel island Notified Max in dispatch no missed service and RH used | Inquired where was the vomit located. Notified Maintenance [redacted] who will notify fuel island Notified Max in dispatch no missed service and RH used |
| DISP - Disruptive Passenger | 1666215 | 10/28/2023 11:26 | McDowell Rd & 43rd Av, Phoenix, AZ 85035, USA | 5027 | | WEST | | | | 1 Operator reported that a man was refusing to pay fare and was not given a courtesy ride. | Called 911 @1026 Called sup [redacted] @1029- coming from 74th St Called disp [redacted] @1045 Called maint [redacted] @1053 [redacted] called back @1058- operator is released back into service. | Called 911 @1026 Called sup [redacted] @1029- coming from 74th St Called disp [redacted] @1045 Called maint Peter @1053 [redacted] called back @1058- operator is released back into service. |
| CLNB - Sick bus, Spills, Soiled seats, Dirty Bus | 1666638 | 10/28/2023 16:25 | Thomas Rd & 91st Av, Phoenix, AZ 85037, USA | 5192 | | EAST | | | | Duplicate | | |
| CLNB - Sick bus, Spills, Soiled seats, Dirty Bus | 1666649 | 10/28/2023 16:36 | 7775 W Roosevelt St, Phoenix, AZ 85043, USA | 5053 | | Unknown | | | 0 | 0 Operator reports someone threw up in the rear of the bus. | Advised to take bus to the yard for cleaning. Dispatch notified immediately and no answer. | Advised to take bus to the yard for cleaning. Dispatch notified immediately and no answer. |
| PAS - Incident involving a passenger | 1666654 | 10/28/2023 16:38 | McDowell Rd & 79th Av, Phoenix, AZ 85035, USA | 8136 | | EAST | | | 0 | 0 Operator Hispanic female Blue top black jeans ponytail small 4'7 59yrs walking in the wrong direction. Walking EB on the WB side of the street with the trash can from the bus. | Advised PD was notified. Vince notified in dispatch. | Advised PD was notified. Vince notified in dispatch. |

| | | | | | | | | | | | | |
|---|---|---|---|---|---|---|---|---|---|---|---|---|
| OTH - Incidents Other | 1666809 | 10/28/2023 18:23 | 83rd Av & Van Buren St, Tolleson, AZ 85353, USA | 8138 | [redacted] | WEST | | | | Selected by accident and canceled call | Called to verify all was well | Called to verify all was well |
| FAL - Passenger Fall NOT requiring Medical | 1666997 | 10/28/2023 21:35 | 59th Av & Thomas Rd, Phoenix, AZ 85033, USA | 5608 | | SOUTH | | | | OPerator reported that a ADA passenger was exiting the bus and at the end of the ramp her chair tipped over. He offered medical several times and She declined medical several times | Inquired was in on or off the bus, he stated off the ramp Inquired if she is still around and she had already continued after approving the operator to help her up in her wheelchair | Inquired was in on or off the bus, he stated off the ramp Inquired if she is still around and she had already continued after approving the operator to help her up in her wheelchair |
| DISP - Disruptive Passenger | 1667067 | 10/28/2023 22:30 | Thomas Rd & 75th Av, Phoenix, AZ 85035, USA | 5023 | | EAST | | | | Lady got on the bus and refused to pay fare. Operator asked her to exit and refused and she got off when seen PD. | Tag camera | Tag camera |
| SLP - Sleeper | 1667151 | 10/29/2023 0:38 | 83rd Av & I-10 Fwy, Tolleson, AZ 85353, USA | 5197 | | | | | | Operator reported a sleeper on the bus cannot wake up may be intoxicated | Inquired a description of the passenger and if he was breathing which he was Notified Paramedics for assistance | Inquired a description of the passenger and if he was breathing which he was Notified Paramedics for assistance |
| ILL - Operator ILL / Injured | 1667259 | 10/29/2023 9:02 | 83rd Av & Van Buren St, Tolleson, AZ 85353, USA | 5614 | | WEST | | | | Operator stated that they have just gotten a call about a family member passing away and wanted to get relieved. | Called Disp @ 801 - sending out [redacted] to relieve the operator. | Called Disp @ 801 - sending out [redacted] o relieve the operator. |
| BIK - Bike left on bus | 1667276 | 10/29/2023 9:30 | McDowell Rd & 107th Ave, Avondale, AZ 85392, USA | 8114 | | EAST | | | | operator stated that they a bike that was left on the bus. | Advised to hold onto the bike for the time being and do another round trip and if no one claims it by then to let OCC know and will have someone get the bike from them. Called Sup @ 1023 - Going to grab the bike when it gets back on the west side. | Advised to hold onto the bike for the time being and do another round trip and if no one claims it by then to let OCC know and will have someone get the bike from them. Called Sup @ 1023 - Going to grab the bike when it gets back on the west side. |
| FAL - Passenger Fall NOT requiring Medical | 1667328 | 10/29/2023 11:32 | 1629 E McDowell Rd, Phoenix, AZ 85006, USA | 5608 | | EAST | | | | Operator stated that they had a Wheelchair passenger that slid out of there chair when turning a corner but does not want medical attention and did already get off the bus. | Advised to tag the camera and do a IR when they get back to the yard. | Advised to tag the camera and do a IR when they get back to the yard. |
| CLNB - Sick bus, Spills, Soiled seats, Dirty Bus | 1667411 | 10/29/2023 13:50 | Van Buren St & 7th St, Phoenix, AZ 85004, USA | 5625 | | EAST | | | | Operator stated that two passengers was fighting on the bus and blood on the seat. | contacted dispatch advised [redacted] and Maintenace [redacted] that the bus has a bio and heading back to the yard after the bus change 5609 Advised 5609 to head over to 11th st & Vanburen facing EB to do a bus change. Advised operator to start at 24th St & Van Buren WB. | contacted dispatch advised [redacted] and Maintenace [redacted] that the bus has a bio and heading back to the yard after the bus change 5609 Advised 5609 to head over to 11th st & Vanburen facing EB to do a bus change. Advised operator to start at 24th St & Van Buren WB. |
| OTH - Incidents Other | 1667528 | 10/29/2023 16:55 | 5602 W Buckeye Rd, Phoenix, AZ 85043, USA | 5008 | | SOUTH | [redacted] | 0 | 0 | Operator stated that his side panel door is open every time he hits the breaks the panel door opens and it slams closed. | operator stated hes at his layover he dont leave till 423pm. Advised operator ill let road supervisor know your location and will intercept them in route. Contacted road supervisor [redacted] To intercept bus on route to close panel door. Called panel [redacted] stated he fixed the panel door. | operator stated hes at his layover he dont leave till 423pm. Advised operator ill let road supervisor know your location and will intercept them in route. Contacted road supervisor [redacted] o intercept bus on route to close panel door. Called panel [redacted] stated he fixed the panel door. |
| FAL - Passenger Fall NOT requiring Medical | 1667560 | 10/29/2023 17:48 | Buckeye Rd & 51st Av, Phoenix, AZ 85043, USA | 5011 | | EAST | | | | Operator stated the passenger fell near the fare box. | asked operator if they need medical. Operator stated no. | asked operator if they need medical. Operator stated no. |
| CLNB - Sick bus, Spills, Soiled seats, Dirty Bus | 1667582 | 10/29/2023 18:17 | 43rd Av & Indian School Rd, Phoenix, AZ 85031, USA | 5616 | | SOUTH | | | | Operator stated she had an ada passenger with a pee bag on but did not know the ada passenger bag was leaking. | advised operator to drop the passengers off next bus stop and head back to the yard. Advised maintenance [redacted] dvised to park the bus in the fuel island. Advised dispatch will be using bus 5177 to do a fill. 5271 is the new bus. 5271 is not logged in yet. Advised operator to start at 43rd ave & Union Hills Dr SB Trip. Advised 5177 to head back to holding location when they reach 43rd ave & Union Hills dr. | advised operator to drop the passengers off next bus stop and head back to the yard. Advised maintenance [redacted] advised to park the bus in the fuel island. Advised dispatch will be using bus 5177 to do a fill. 5271 is the new bus. 5271 is not logged in yet. Advised operator to start at 43rd ave & Union Hills Dr SB Trip. Advised 5177 to head back to holding location when they reach 43rd ave & Union Hills dr. |
| OTH - Incidents Other | 1667616 | 10/29/2023 18:54 | Indian School Rd & 32nd St, Phoenix, AZ 85016, USA | 8138 | | WEST | | | | Operator stated that she had an ada passenger that had a scooter that didnt fold down. | | |
| CLNB - Sick bus, Spills, Soiled seats, Dirty Bus | 1667645 | 10/29/2023 19:45 | The Phoenix Zoo, Phoenix, AZ 85008, USA | 5614 | | EAST | | | | Operator reported: that bus has bodily Fluids. no mis-service | advised the op that a bus change is on the way: at Galivin Prky WB: | advised the op that a bus change is on the way: at Galivin Prky WB: |
| CLNB - Sick bus, Spills, Soiled seats, Dirty Bus | 1667738 | 10/30/2023 4:51 | Indian School Rd & Central Av, Phoenix, AZ 85012, USA | 5273 | | | | | | Operator reported that a passenger boarded the bus and discovered that the seats are wet. | Called disp @351- will call back with bus change info Called [redacted] @439- 5193 with [redacted] | Called disp @351- will call back with bus change info Called [redacted] @439- 5193 with [redacted] |
| LST - Lost or Found Item | 1667879 | 10/30/2023 9:13 | Thomas Rd & 43rd Av, Phoenix, AZ 85031, USA | 5241 | | WEST | | | | Operator stated that they found a purple IPhone and am going to hold onto it and if no one claims it by the time they leave going to bring back to the yard. | | |
| LST - Lost or Found Item | 1667888 | 10/30/2023 9:32 | Thomas Rd & Central, Phoenix, AZ 85012, USA | 5625 | | EAST | | | | Operator stated that a passenger dropped there phone behind the wheel well and cant get it back out. | Advised that its going to have to wait until maint can take the panel off at the end of the night. Called Maint @ 834 (No Answer) - Advised to make a note so the over night crew can see about getting it. | Advised that its going to have to wait until maint can take the panel off at the end of the night. Called Maint @ 834 (No Answer) - Advised to make a note so the over night crew can see about getting it. |
| CLNB - Sick bus, Spills, Soiled seats, Dirty Bus | 1667952 | 10/30/2023 10:58 | Indian School Rd & 11th Av, Phoenix, AZ 85013, USA | 5194 | | EAST | | | | Operator stated that they had a passenger spill some coffee on the floor and wanted to know what to do. | Advised to treat it light a rainy day and advise passengers to watch there set. | Advised to treat it light a rainy day and advise passengers to watch there set. |
| OTH - Incidents Other | 1668007 | 10/30/2023 12:11 | 7162 E Thomas Rd, Scottsdale, AZ 85251, USA | 8105 | | WEST | | | | Operator stated that they have a passenger on the bus that was yelling at them and using bad language and they had the passenger by the leg in the front door. | Called Sup @ 1100 - advised that they had a issue with a passenger adn then trapped there leg in the door due to feeling threatened. - Called back to find out where the bus was. Advised to let the passenger go and cant have them being held onto by the leg. | Called Sup @ 1100 - advised that they had a issue with a passenger adn then trapped there leg in the door due to feeling threatened. - Called back to find out where the bus was. Advised to let the passenger go and cant have them being held onto by the leg. |
| PAS - Incident involving a passenger | 1668101 | 10/30/2023 13:32 | 43rd Av & Glenrosa Av, Phoenix, AZ 85031, USA | 5023 | | SOUTH | | | | Operator reported they had a woman who was being rude to her after she had previously accidently passed her at the bus stop. Operator said she is now off the bus but in the future she will not let her on the bus. | Advised to tag the camera and write an IR in the yard. | Advised to tag the camera and write an IR in the yard. |
| DISP - Disruptive Passenger | 1668301 | 10/30/2023 16:10 | McDowell Rd & 27th Av, Phoenix, AZ 85009, USA | 5030 | | EAST | | | | Operator had a disruptive passenger but the got off the bus | Advised to tag the camera | Advised to tag the camera |
| OVC - Overcrowding (Had to leave passengers) | 1668306 | 10/30/2023 16:16 | 28th St & Meadowbrook Av, Phoenix, AZ 85016, USA | 8128 | | EAST | | | | Operator reported they have a full bus and they had to leave people behind | Advised to let on however many people get off the bus. | Advised to let on however many people get off the bus. |
| OTH - Incidents Other | 1668351 | 10/30/2023 16:47 | 6427 E Indian School Rd, Scottsdale, AZ 85251, USA | 8132 | | EAST | | | | Operator reported a house on fire on Indian School Rd & Kachina Ln | Advised that the fire department would be called | Advised that the fire department would be called |
| PAA - Passenger Assaulted | 1668403 | 10/30/2023 17:19 | Van Buren St & 15th Av, Phoenix, AZ 85007, USA | 8141 | | EAST | [redacted] | | | Operator reported a fight broke out on the bus. The two passengers got off the bus and there was no damage or blood on the bus. Operator believes that one of the passengers stabbed the other after getting off the bus as they saw blood. Both passengers fled the area. Both were black males in about their 30s, and about 6ft. The one passenger who possibly got stabbed was wearing a white shirt, the other a blue shirt. | Advised to tag the camera and wait for further instructions. PD called and in route. Supervisor [redacted] said to tag the camera and write an incident report in the yard and continue in route as if they were indeed stabbed it happened off the bus and they have already left. | Advised to tag the camera and wait for further instructions. PD called and in route. Supervisor [redacted] said to tag the camera and write an incident report in the yard and continue in route as if they were indeed stabbed it happened off the bus and they have already left. |
| BIK - Bike left on bus | 1668459 | 10/30/2023 18:00 | 8798 E McDowell Rd, Scottsdale, AZ 85257, USA | 8112 | | WEST | | | | Operator reported a purple beach bike was left on the bus | Advised if the owner happens to claim it have them fill out a white curtesy card, if not then bring it to lost and found at the end of their last trip | Advised if the owner happens to claim it have them fill out a white curtesy card, if not then bring it to lost and found at the end of their last trip |
| DISP - Disruptive Passenger | 1668466 | 10/30/2023 18:03 | Indian School Rd & Granite Reef Rd, Scottsdale, AZ 85251, USA | 8125 | | | | | | Operator reported they had two woman who were refusing to get off the bus but they finally got off. | Advised to tag the camera | Advised to tag the camera |
| CLNB - Sick bus, Spills, Soiled seats, Dirty Bus | 1668496 | 10/30/2023 18:30 | 67th Av & Indian School Rd, Phoenix, AZ 85033, USA | 5600 | | NORTH | | | | Operator reported a person spilled beer in the back of the bus, operator has opened the window to help air out the smell | Advised to treat it as a rainy day and open the windows to air out the smell | Advised to treat it as a rainy day and open the windows to air out the smell |
| CLNB - Sick bus, Spills, Soiled seats, Dirty Bus | 1668709 | 10/31/2023 5:17 | 7775 W Roosevelt St, Phoenix, AZ 85043, USA | 5602 | [redacted] | | | | | Operator reports he is at the wash bay having some seats cleaned due to some sauce spilled. | Operator was informed to contact OCC when ready to leave the yard. | Operator was informed to contact OCC when ready to leave the yard. |

| | | | | | | | | | | | | |
|---|---|---|---|---|---|---|---|---|---|---|---|---|
| ILL - Operator ILL / Injured | 1668968 | 10/31/2023 11:28 | 8434 W Osborn Rd, Phoenix, AZ 85037, USA | 3011 | [redacted] | CLOCKWISE | | | | Operator requests relief due to feeling ill. | Contacted [redacted] with west dispatch @1027HRs and informed them the operator requests relief. [redacted] reports relief will be sent out in a relief vehicle. Relief Op [redacted] will start at Desert Sky TC @1100HRs. | Contacted [redacted] with west dispatch @1027HRs and informed them the operator requests relief. Maximino reports relief will be sent out in a relief vehicle. Relief Op [redacted] will start at Desert Sky TC @1100HRs. |
| OTH - Incidents Other | 1669181 | 10/31/2023 14:31 | Thomas Rd & 5th Av, Phoenix, AZ 85013, USA | 8113 | | WEST | | | | Operator reports 5043 is not picking up people. | Advised I will investigate it. | Advised I will investigate it. |
| CLNB - Sick bus, Spills, Soiled seats, Dirty Bus | 1669201 | 10/31/2023 14:48 | McDowell Rd & Pima Rd, Scottsdale, AZ 85257, USA | 8141 | | EAST | | | | Vomit in the rear of the bus. | Advised to return to the yard with the bus for cleaning. | Advised to return to the yard with the bus for cleaning. |
| CLNB - Sick bus, Spills, Soiled seats, Dirty Bus | 1669247 | 10/31/2023 15:13 | Buckeye Rd & 27th St, Phoenix, AZ 85034, USA | 5179 | | EAST | | | | Operator reported a passenger urinated on the seats | Advised to discharge any passengers and return bus back the yard | Advised to discharge any passengers and return bus back the yard |
| OTH - Incidents Other | 1669586 | 10/31/2023 18:41 | McDowell Rd & 34th St, Phoenix, AZ 85008, USA | 8137 | | WEST | | | | Operator inquiring about a passenger wearing socks on the bus. | Advised that we let them ride with socks on. This is what I have been told here at OCC. | Advised that we let them ride with socks on. This is what I have been told here at OCC. |
| FAL - Passenger Fall NOT requiring Medical | 1669671 | 10/31/2023 19:57 | Indian School Rd & I-17 Fwy, Phoenix, AZ 85017, USA | [redacted] | | EAST | | | | Operator reports small female child standing in the isle fell with no injury. Operator reports the parents of the child declined medical attention. | Camera tagged. make an incident report after route. | Camera tagged. make an incident report after route. |

| IS - Incidents<br>Sub Code | Incident | Date Time | Event Location | Bus | Operator | Dir. | Supervisor Name | Revenue Time Lost | Trips Lost | Nature of Problem | Instructions | Resolution |
|---|---|---|---|---|---|---|---|---|---|---|---|---|
| DISP - Disruptive Passenger | 1669800 | 11/1/2023 5:27 | 67th Av & Pioneer St, Estrella Village, AZ 85043, USA | 5177 | [redacted] | SOUTH | | | | Operator reports a passenger refused to disembark the bus at the end of the line. | Operator reports the passenger disembarked the bus once he contacted OCC for PD. Operator was advised to tag the camera and complete an IR upon returning to the yard. | Service continued. |
| OTH - Incidents Other | 1669836 | 11/1/2023 6:25 | McDowell Rd & 52nd St, Phoenix, AZ 85008, USA | 8114 | | | | | | Operator reports a passenger refuse to disembark and he is at the end of the line. | Advised the operator to give a description of the passenger, tag the camera, open the doors and standby for PD. Contacted 911 @0538HRs and informed them of the issue and location. | Service Continued. |
| BIK - Bike left on bus | 1670139 | 11/1/2023 12:24 | McDowell Rd & Pima Rd, Scottsdale, AZ 85257, USA | 8135 | | EAST | | | | Operator stated he has a black & white Mtn Bike and Android cell phone left on bus. | Advised to bring to dispatch at end of shift | Operator to continue in route. |
| INX - Intoxicated Passenger | 1670269 | 11/1/2023 14:24 | 67th Av & Roosevelt St, Phoenix, AZ 85043, USA | 5624 | | NORTH | | | | Operator has an intoxicated passenger needs removed off the bus Hispanic male 5'6 200lb green shirt | 1324 notified PD, 1334 passenger removed | Operator to continue in route. |
| DISP - Disruptive Passenger | 1670291 | 11/1/2023 14:42 | 43rd Av & Camelback Rd, Phoenix, AZ 85031, USA | 5050 | | NORTH | | | | Operator stated had a disruptive passenger but got off the bus no assistance needed. | | Operator to continue in route. |
| DISP - Disruptive Passenger | 1670438 | 11/1/2023 16:18 | Van Buren St & 2500 East, Phoenix, AZ 85008, USA | 5022 | | WEST | | | | Operator had a passenger black female 5'8 grey shirt green pants 160lbs 28th st/24th st EB, didnt want to pay. Passenger got off the bus. | | Operator to continue in route. |
| DISP - Disruptive Passenger | 1670498 | 11/1/2023 16:47 | 2708 W Buckeye Rd, Phoenix, AZ 85009, USA | 5183 | | EAST | | | | Operator stated had a disruptive passenger but he got off the bus when called into OCC. | | Operator to continue in route. |
| BIK - Bike left on bus | 1670947 | 11/2/2023 6:27 | Union Hills Dr & 43rd Av, Phoenix, AZ 85308, USA | 5043 | | NORTH | | | | Operator reports a female passenger left a light blue beach cruiser on the bus. | Operator reports the passenger claimed her bike and camera was tagged. | Service Continued. |
| FAR - Fare Dispute | 1670988 | 11/2/2023 7:34 | 83RD Ave & Campbell Ave, Phoenix, AZ, USA | 5019 | | NORTH | | 0 | 0 | Customer service contacted OCC @0632HRs and informed a passenger put $2 in the farebox for a reduced pass but does not meet the criteria for reduced fare. | OCC informed customer service the passenger paid for a one-way ride, if an all-day pass is needed the passenger will need to pay full fare. | Service Continued for the operator. |
| DISP - Disruptive Passenger | 1671015 | 11/2/2023 8:21 | 2321 E Van Buren St, Phoenix, AZ 85006, USA | 5617 | | WEST | | 0 | 0 | Operator reports he has a male passenger that refuses to disembark the bus. | Operator informed OCC to disregard the call the passenger is exiting the bus. Operator was advised to tag the camera. | Service Continued. |
| BIK - Bike left on bus | 1671025 | 11/2/2023 8:35 | 3808 W Adams St, Phoenix, AZ 85009, USA | 5606 | | | | | | Operator reports a sky-blue beach cruiser was left on the bike rack. | Advised operator if a person comes to claim the item fill out a courtesy card and tag the camera. If the item is not claimed when finished with route turn item into dispatch. Operator reports the passenger claimed the bike and it is no longer on the bike rack. | Service Continued. |
| OTH - Incidents Other | 1671638 | 11/2/2023 17:24 | 3445 W McDowell Rd, Phoenix, AZ 85009, USA | 8135 | | WEST | | | | operator stated she s full and doing her job not trying to make the driver mad she doesnt have room | advised to let on however many you let off and if you cant pickup anymore gesture to them that you are , the other bus 5017 only goes to 43rd Ave | |
| OTH - Incidents Other | 1671721 | 11/2/2023 18:01 | 3904 W Buckeye Rd, Phoenix, AZ 85009, USA | 5200 | | WEST | [redacted] | | | opertor reported that a woman stole her rainign canes and she chased he and got her food back she stated he lady missed her stop and came to the front of the bus and told her to turn around and she told her she would give her the nex stop she missed her stop and the lady stole her food and she almost forgot to put the bus in gear and ran after her and got her bag , she stated the lady tried to claim she hit her but she did not hit her | Notified Supervisor [redacted] tag the camera and write an incident report | |
| OTH - Incidents Other | 1671829 | 11/2/2023 19:11 | 4325 E Thomas Rd, Phoenix, AZ 85018, USA | 8129 | | WEST | [redacted] | | 1 | Operator reported that she needed a supervisor because she cant keep the shade down and she cant see because she going straight into the sun. | Advised will call a supervisor, There were no available supervisors near her location that would make it to her before the sun went down Notified Sup [redacted] when sun when down some to see if he could assist due to he was done with his previous call. Was calling the operator due to sun going down. No answer, Tried dispatch twice No answer and Sup [redacted] checked to see if he had her number. She returned call at 1745hr asking where to begin service. | Back in service |
| SDOB - Smoking drugs on bus | 1671847 | 11/2/2023 19:18 | Thomas Rd & 51st Av, Phoenix, AZ 85031, USA | 8132 | | WEST | | | | Operator reported that 15 boy was smoking a cigar on the bus and did not want to exit. Requesting PD | notified PD, When calling young boy exited, Inquired if any medical was needed for the passengers or operator and decline | operator continued in service. |
| SDOB - Smoking drugs on bus | 1671867 | 11/2/2023 19:37 | Thomas Rd & 51st Av, Phoenix, AZ 85031, USA | 8128 | | WEST | [redacted] | | | Operator reported she needed PD young kids acting unruly on her bus drinking and smoking | Notified PD, Cancelled call right away no contact with PD Operator inquired if she or passenger needed Medical assistance Advised to tag camera and write a Incident report | Operator advised that they got off the bus Asked [redacted] to assist and do a well check. He advised he would meet her at 93rd and Thomas Rd [redacted] called back and reported that she is okay and explained to him what happen. No service interruption |
| NPS - Incident NON Passenger | 1671880 | 11/2/2023 19:59 | Van Buren St & 83rd Av, Tolleson, AZ 85353, USA | 5182 | | WEST | | | | Operator reported there was an extremely intoxicated man lying in the WB lanes in the middle of the street laying there like a speed bump Requesting PD | Advised will reach out to PD | Operator was able to continue in service |
| DISP - Disruptive Passenger | 1671906 | 11/2/2023 20:31 | 75th Av & Van Buren St, Phoenix, AZ 85043, USA | 5178 | | NORTH | | | | Operator reported she has an aggressive passenger thats threatening another person. he yelling at another passenger in her face. He made the passenger lady get off which she didnt want to. | Notified PD, PD was in route, I had advised they were off the bus and the PD operator cancelled the call | No service interruption Operator continued in service |
| BIK - Bike left on bus | 1671921 | 11/2/2023 20:47 | 44th St & Thomas Rd, Phoenix, AZ 85008, USA | 5647 | | EAST | | | | Red mountain bike left on the bus | Operator reported that he is headed towards the yard | Advised thank you for turning into dispatch |
| OTH - Incidents Other | 1671957 | 11/2/2023 21:39 | Buckeye Rd & 7th Av, Phoenix, AZ 85007, USA | 5200 | | WEST | | | | Operator asked if she was able to let a passenger on with a power converter | Inquired does it have gas in it. She said no | Operator allowed him to ride and continued in service |
| DISP - Disruptive Passenger | 1672351 | 11/3/2023 11:30 | McDowell Rd & 44th St, Phoenix, AZ 85008, USA | 5044 | | WEST | | | | Called in and stated that they have a passenger that they have a passenger that will not get off the bus and is calling them all sorts of names and would like to have them leave. | Called 911 @ 1031 - Advised that they have a passenger on the bus that is refusing to get off the bus. | PD came and removed the passenger on the bus. Operator continued in service. No service lost. |
| OTH - Incidents Other | 1672591 | 11/3/2023 14:31 | Pima Park, Scottsdale, AZ 85251, USA | 8125 | | EAST | | 0 | 0 | Operator reported that a person is at the bus stop on Pima and they have a feces stain on the back of their pants, operator did not let them on her bus and also helped another bus prevent the man getting on the bus | | Operator continued in route, passenger was not allowed on the buses |
| OTH - Incidents Other | 1672739 | 11/3/2023 16:11 | McDowell Rd & 36th St, Phoenix, AZ 85008, USA | 5044 | | EAST | [redacted] | | | Operator reported a person with a skateboard got in front of the bus, operator had to break. No injuries | | Operator later called back and reported one woman was injured as they hit their tooth. Passenger refused medical attention. Supervisor [redacted] advised to tag the camera and have the operator write an incident report. Operator got the passengers name and phone number, her name is [redacted] [redacted] and the number is [redacted] Operator continued in route. |
| BIK - Bike left on bus | 1672798 | 11/3/2023 16:46 | 49th Av & Thunderbird Rd, Phoenix, AZ 85304, USA | 5193 | | NORTH | | | | contacted the operator and it hung up/disconnected | | |
| CLNB - Sick bus, Spills, Soiled seats, Dirty Bus | 1673078 | 11/3/2023 19:43 | Buckeye Rd & 75th Av, Arizona 85043, USA | 5053 | | WEST | | | | Operator reported there was vomit in the back of the bus on the floor Advised Operator to head back to the yard | Notified [redacted] who advised to take to the fuel island Notified [redacted] in dispatch who advised she has some RH getting ready to come out Advised Operator to head back to the yard | Dispatch was able to assist with a bus 5183 Tried to call 5180 RH in route to staging to begin WB trip but called back too late Original Operator went back in service at 2003hrs 19th Ave adn Buckeye Rd WB Service interruption attached |
| DISP - Disruptive Passenger | 1673102 | 11/3/2023 20:16 | 59th Av & Olive Av, Glendale, AZ 85302, USA | 5033 | | SOUTH | | | | Operator reported a passenger was getting belligerent | No medical needed after being asked | Operator continued in service |
| CLNB - Sick bus, Spills, Soiled seats, Dirty Bus | 1673124 | 11/3/2023 20:40 | | 5053 | | EAST | | 12 | 1 | Service interruption due to Sick Bus | | |
| CLNB - Sick bus, Spills, Soiled seats, Dirty Bus | 1673131 | 11/3/2023 20:46 | | 5053 | | WEST | | 20 | 1 | Service interruption due to Sick Bus | | |
| MED - Passenger/Operator Needs Med Attention | 1673173 | 11/3/2023 21:45 | 75th Av & Camelback Rd, Phoenix, AZ 85033, USA | 5615 | | SOUTH | | | | Operator reported a passenger is requesting for crisis team. Now he requesting for medical. Operator advised that the passenger stated he wanted to be saved from himself | Notified paramedics and PD who were trying decide who would assist with this call Passenger advised he was getting uncomfortable which i had advised PD PD arrived 2056hrs removed passenger | Operator reported that the PD has removed the man off the bus, He was a little shaken up and advised he was ready to finish the day. I asked if he would like to speak with a supervisor and he was ready to continue. Operator was 22 min down. Advised to continued service due to next bus had not started service yet. No service interruption and Operator was able to catch up in service |

| | | | | | | | | | | | | |
|---|---|---|---|---|---|---|---|---|---|---|---|---|
| SLP - Sleeper | 1673216 | 11/3/2023 22:45 | Indian School Rd & 107th Av, Phoenix, AZ 85037, USA | 5052 | [redacted] | WEST | [redacted] | | | Operator reported a man on his bus will not exit bus due to him being sleep or intoxicated. | Notified PD to assist to have the man exit. 2220 Notified Sup [redacted] to assist due to PD still has not arrived. | PD arrived and removed passenger 2215hrs and operator able to continue Sup [redacted] advised PD beat him there but due to the man intoxicated was going to need PD assistance No service interruption |
| STO - Incident at bus stop | 1673306 | 11/4/2023 6:32 | Indian School Rd & 33rd Av, Phoenix, AZ 85017, USA | 5017 | | EAST | | | | Operator called in and stated that they had a non passenger at the bus stop that decided to sit | Called 911 - while talking with PD at 535 operator called back and stated that they were able to get away. | Operator tagged camera and is going to do an IR when they get back to the yard. |
| LST - Lost or Found Item | 1673473 | 11/4/2023 10:37 | 67th Av & Union Hills Dr, Glendale, AZ 85308, USA | 5271 | | NORTH | | | | Operator stated that a passenger left some purses on the bus in a bag. | Advised to hold on to them and see if the passenger picks them back up or not and if not then bring them to disp when they go back to the yard - | Operator called back at 942 - Passenger picked up the items and operator tagged camera and document in the DVIR the persons info. |
| OTH - Incidents Other | 1673755 | 11/4/2023 15:13 | 51st Av & McDowell Rd, Phoenix, AZ 85035, USA | 5175 | | NORTH | | | | Operator reported two passengers were about to fight, operator asked them to calm down and they both sat down. One of them is now off the bus and the other is still on the bus. | Advised to tag the camera | Operator continuing in route |
| DISP - Disruptive Passenger | 1673888 | 11/4/2023 17:10 | 4708 E Van Buren St, Phoenix, AZ 85008, USA | 5038 | | WEST | | 0 | 0 | [redacted] in dispatch called in stated a passenger on the bus called in because another passenger is being disruptive to other passengers | Operator did not respond to the call to see if everything is ok, he is in route. | |
| DISP - Disruptive Passenger | 1674085 | 11/4/2023 19:15 | 51st Av & Olive Av, Glendale, AZ 85302, USA | 5181 | | NORTH | | 0 | 0 | Operator reported that he had a passenger that was cursing at him due to bus almost passed him up due to it being dark and he could not see at the bus stop. | Inquired what happened, advised to tag camera and create a IR due to passenger exited before PD was requested | Operator continued in service |
| MED - Passenger/Operator Needs Med Attention | 1674158 | 11/4/2023 21:17 | 811 W Thomas Rd, Phoenix, AZ 85013, USA | 8128 | | WEST | | | | operator reported: that passenger fell and needed medical attention: service interruption: | advised the op. do passenger need medical: YES: | Spoke to: [redacted] sup: gave the necessary information about the issue with the bus: headed to the location: Spoke to brain/dispatch: we have a R.H to do a bus change/fill: fill/5191 [redacted] EB 93rd ave and Thomas: |
| DISP - Disruptive Passenger | 1674181 | 11/4/2023 22:47 | 25 W Van Buren St, Phoenix, AZ 85003, USA | 5617 | | EAST | | | | operator reported: that disruptive passenger got into a fight with another passenger : operator reported: that the disruptive passenger got off the bus and left : will close the doors and will continue in route: | advised the operator to tag the camera and fill out an IR at the end of the shift: advised the operator to give me a disruption of the disruptive passenger: never mind passenger left: | issue solved: |
| CLNB - Sick bus, Spills, Soiled seats, Dirty Bus | 1674270 | 11/5/2023 7:30 | Ruby Dr & IKEA, Tempe, AZ 85284, USA | 5040 | | SOUTH | | 0 | 0 | Operator called by phone approx 730 to report that passengers were complaining about wet seats int he back. | Operator also reported that the radio wasn't working. Upon further inspection the bus was showing 'not communicating' in the West yard and under the fallback tab it said 'OCC_12'. Tempe OCC had called Approximately 740 to confirm that 5040 belonged to Phoenix as they were getting her radio calls. Block was showing logged into bus 1000, which belongs to Tempe/Mesa on block 4020. Called disp [redacted] @734- advised of bus change with 5626 for wet seats and radio issues. Called maint [redacted] @746- advised of bus change as well as radio not working. | Operator resumed service No service lost |
| DISP - Disruptive Passenger | 1674286 | 11/5/2023 7:59 | 51st Av & Judum Dr, Arizona 85339, USA | 5178 | | NORTH | | | | Operator reported that a female passenger was refusing to pay fare and vaping on the bus. | Called 911 @801- transferred to Gila River PD. Operator also reported that the individual went to sleep while waiting. | Operator sent a back in service @810 |
| DISP - Disruptive Passenger | 1674334 | 11/5/2023 9:25 | 420 E Van Buren St, Phoenix, AZ 85004, USA | 5242 | | WEST | | | | Operator reported an irate passenger refusing to exit the bus or turn down his music, started going off and yelling at the operator in spanish. | Called 911 @926// canceled @929- passenger exited after another passenger approached him and spoke to him in spanish to leave. Passenger nodded and called the operator something rude in english as he left the bus. Operator advised to tag cameras and complete an IR. | Operator resumed service. |
| DISP - Disruptive Passenger | 1674350 | 11/5/2023 9:55 | Lower Buckeye Rd & 43rd Av, Phoenix, AZ 85043, USA | 5019 | | NORTH | | | | Operator reports passenger refuse to exit the bus at the end of the route. 50-55 5'8 200lbs Blue shirt and Blue pants white male plastic bag. | Advised I will notify Phoenix Police Department. | PD came out and helped remove the passenger. Operator advised to do a incident report. No missed service. |
| LST - Lost or Found Item | 1674437 | 11/5/2023 12:15 | 6306 W Virginia Ave, Phoenix, AZ 85035, USA | 3010 | | CLOCKWISE | | | | The previous operator called by phone to see if their keys were on the bus | Advised that the bus would be called to see if there are keys | Operator was unable to find the previous operators keys but will call back if they happen to find it. |
| CLNB - Sick bus, Spills, Soiled seats, Dirty Bus | 1674496 | 11/5/2023 13:27 | 8749 E Mariposa Dr, Scottsdale, AZ 85251, USA | 8139 | | | | | | Operator reports when she came back from the 10-100, she smelled something funny, and she checked the rear of the bus, and someone vomited in the bus. | Advised to take bus to the yard to be cleaned. Maintenance [redacted] notified and [redacted] in dispatch. | New bus was staging at Pima & Chapparal 8104. No missed service operator will catch it up on the route. Original operator will catch the bus in route after taking bus back to the yard for cleaning. |
| DISP - Disruptive Passenger | 1674661 | 11/5/2023 17:20 | 51st Av & Glenn Dr, Glendale, AZ 85301, USA | 5178 | | NORTH | | | 1 | Operator reported a passenger distracting passengers and spitting everywhere | Notified PD Pd came and removed the passenger off the bus | RH M. [redacted] 5015 Back in service ASU West SB 1803hrs Original Operator back in service at 51st Ave and VanBuren St Service interruption below |
| CLNB - Sick bus, Spills, Soiled seats, Dirty Bus | 1674796 | 11/5/2023 22:17 | 5830 N 43rd Ave, Glendale, AZ 85301, USA | 5019 | | SOUTH | | | | operator reported: urine in set behind the drivers side: | advised the op to deboard passengers and is she able to bring the bus into the yard: YES: | Spoke to: maitenance/ : gave the necessary information about the issue with the bus: park the bus at the fuel island Spoke to brain/dispatch: we have a R.H to do a bus change/fill: fill 5044/ issue solve: |
| CLNB - Sick bus, Spills, Soiled seats, Dirty Bus | 1674806 | 11/5/2023 22:32 | | 5044 | | SOUTH | | 12 | 0 | Duplicate: Disregard please | | |
| LST - Lost or Found Item | 1674939 | 11/6/2023 6:40 | 1636 N 43rd Ave # 19, Phoenix, AZ 85009, USA | 5032 | | SOUTH | | 0 | 0 | Nov 6, 06:37AM [redacted] Good morning, please check R: 43 D: sb B: 2038 man lost black wallet with picture of Venom (Marvel character); seated in front area on door side, thanks | OCC tried calling operaotr @640- radio not connecting. Sent reboot | No answer from vehicle |
| OTH - Incidents Other | 1674947 | 11/6/2023 6:50 | McDowell Rd & 32nd St, Phoenix, AZ 85008, USA | 5199 | | WEST | | | | operator reported that he left his cell phone in the TV room and would like for them to keep it in dispatch until the end of the shift | | |
| ILL - Operator ILL / Injured | 1674996 | 11/6/2023 7:35 | Indian School Rd & 43rd Av, Phoenix, AZ 85031, USA | 5617 | | WEST | | | | operator reported sick and can continue in service , she does not need paramedics and can drive the relief vehicle back and is not nauseous Notified [redacted] @736 notified that the operator request ROR | the relief [redacted] in a car Notified [redacted] in dispatch for the relief information | no missed service |
| STO - Incident at bus stop | 1675108 | 11/6/2023 9:26 | Indian School Rd & 7th St, Phoenix, AZ 85012, USA | 5199 | | WEST | | | | Operator stated that they had 3 non passengers come up to the bus and start banging on the bus and windows. | While getting the info about the 3 people operator stated that they left the area - Verified that nothing was broken - Operator stated that nothing is broken. | Advised to tag the camera and continued in service. |
| LST - Lost or Found Item | 1675110 | 11/6/2023 9:31 | 1841 W Van Buren St, Phoenix, AZ 85007, USA | 8108 | | EAST | | | | Operator stated that someone left a little coin purse on the bus that has a cactus on it. | | Advised to hold onto the item and if no one claims it by the time they get relieved then to bring it back to the yard and give it to disp. |
| CLNB - Sick bus, Spills, Soiled seats, Dirty Bus | 1675267 | 11/6/2023 11:55 | 43rd Av & McDowell Rd, Phoenix, AZ 85009, USA | 5646 | | NORTH | | | | Operator stated Bio hazard middle off the floor, no passengers on bus, | 1156 [redacted] in maintenance advised bring to fuel island 1157 Rebecca in dispatch notified | Bus change 5188 start route at 43rd Ave & Union Hills at 1321. missed miles |
| BIK - Bike left on bus | 1675404 | 11/6/2023 13:42 | N Cotton Ln, Goodyear, AZ 85338, USA | 5178 | | WEST | | | | Operator stated has a Bike left on bus , blue & white Huffy, Operator asked if when she goes back to yard if can put bike inside bus. | Advised ok to put bike inside bus at end of trip back to yard as long as not a safety hazard and if no one claims it after a round trip, turn it into dispatch. notified Cust Service as well | Operator to continue in route, |
| BIK - Bike left on bus | 1675810 | 11/6/2023 18:43 | 5429 W Magdalena Ln, Laveen Village, AZ 85339, USA | 5003 | | SOUTH | | | | Operator reported a bike left on the bus. | Advised if the owner happens to claim it have them fill out a white curtesy card, if not then bring it to lost and found at the end of their last trip | Customer service reported the owner called in and will pick it up from lost and found |
| INX - Intoxicated Passenger | 1675826 | 11/6/2023 19:01 | Van Buren St & 31st Av, Phoenix, AZ 85009, USA | 8140 | | EAST | | | | operator reported: that passenger entered the bus intoxicated and paid the fare: but is having trouble walking: operator stated the policy: | advised the op that is the passenger being disruptive: NO: advised the op : once the passenger is disruptive give me a call asap: | issue solved: |
| STO - Incident at bus stop | 1675960 | 11/6/2023 23:05 | 43rd Av & Bell Rd, Phoenix, AZ 85306, USA | 5032 | | SOUTH | | | | operator reproted: that person at the bus stop asked for medical attention: possible Overdose Recovery effects: | advised the op to give me a disruption of the person: native male/ gray shirt /blue jeans/ advised the operator that the paramedic is on the way | spoke to :911 i gave the controller the necessary information : issue solved: |
| SLP - Sleeper | 1676520 | 11/7/2023 13:35 | 51st Av & Southern Av, Phoenix, AZ 85339, USA | 5013 | | NORTH | | | | operator reported that a woman was intoxicated on the bus and sleep and she don't want to get off | the passengers helped get her off the bus due complaining | camera tagged no missed service |
| OTH - Incidents Other | 1676989 | 11/7/2023 19:04 | Van Buren St & 19th Av, Phoenix, AZ 85007, USA | 8105 | | Unknown | | | | Operator reported that she didn't let a passenger get on her bus because he had urine all on the back of his pants. | Advised operator to tag the camera and create an IR. | Operator continued, tagged the camera and will cretae an IR |
| DISP - Disruptive Passenger | 1677169 | 11/7/2023 23:44 | 1024 S 1st Ave, Phoenix, AZ 85003, USA | 5020 | | WEST | | | | operator reported: that passengers was fighting on the bus. will continue in route: | advised the op to give a disription of the passengers: blk male/gray shirt/dark pants/ and Asian male gray shirt no weapons advised the operator to tag the camera and fill out an IR at the end of the shift: | spoke to :911 i gave the controller the necessary information : PD: made contact and took passenger off the bus: continued service: |
| OTH - Incidents Other | 1677185 | 11/8/2023 4:06 | Indian School Rd & 59th Av, Phoenix, AZ 85031, USA | 5611 | | EAST | | | | Driver called said she on another route at this passenger stabbed someone on the bus so she didn't let him on the bus. | Advised the driver to tag the camera and continue in service. | |
| LST - Lost or Found Item | 1677313 | 11/8/2023 7:32 | Van Buren St & 35th Av, Phoenix, AZ 85009, USA | 5625 | | WEST | | | | Unable to make radio contact with bus to obtain details of lost item from driver. | | |

| | | | | | | | | | | | | |
|---|---|---|---|---|---|---|---|---|---|---|---|---|
| ILL - Operator ILL / Injured | 1677456 | 11/8/2023 9:53 | Thomas Rd & 44th St, Phoenix, AZ 85018, USA | 5611 | [redacted] | WEST | [redacted] | | | Operator reports when stowing the w/c ramp she may have hurt her back. | | Supervisor [redacted] did not answer supervisor phone after numerous attempts. Asked West Dispatch to contact supervisor [redacted] and have her call OCC for assignment. Supervisor Stegall called and will intercept bus at Desert Sky TC at 10:58. |
| OTH - Incidents Other | 1677481 | 11/8/2023 10:12 | McDowell Rd & 36th St, Phoenix, AZ 85008, USA | 5174 | [redacted] | WEST | [redacted] | | | Operator reports a passenger who was smoking on bus and disrespecting other passengers was asked to leave and when the operator closed the doors he broke out a window. | | Called 911 for PHX police. Asked Supervisor [redacted] to investigate. Notified West Dispatch who will have relief operator pull out a bus to the relief point. Bus out of service WB at 36th St & McDowell Rd at 09:35. Incident Notification email sent. |
| OTH - Incidents Other | 1677624 | 11/8/2023 12:39 | 59th Av & Montebello Av, Glendale, AZ 85301, USA | 5007 | [redacted] | SOUTH | | | | Operator stated car in front of her threw her son out the car and continued to drive. she tagged camera and captured Lic # . no incident with the bus or assistance needed. | | Operator to continue in route. |
| DISP - Disruptive Passenger | 1677706 | 11/8/2023 13:33 | 8798 E McDowell Rd, Scottsdale, AZ 85257, USA | 5001 | [redacted] | WEST | | | | Operator requested PD for passenger refusing to pay fare or exit bus. | Tag camera | Person exited the bus prior to operator completing description |
| DISP - Disruptive Passenger | 1677884 | 11/8/2023 15:47 | Thomas Rd & 64th St, Scottsdale, AZ 85251, USA | 5617 | [redacted] | WEST | | | | Operator requested PD to have a passenger removed | tag camera | Passenger exited as operator was giving description of them. No service interruption. |
| DISP - Disruptive Passenger | 1677949 | 11/8/2023 16:36 | Indian School Rd & 43rd Av, Phoenix, AZ 85019, USA | 5020 | [redacted] | EAST | | | | Operator had a passenger didnt want to pay, passenger did pay and everything is ok. no assistance needed | | Operator to continue in route. |
| BIK - Bike left on bus | 1678134 | 11/8/2023 18:57 | Thomas Rd & Hayden Rd, Scottsdale, AZ 85251, USA | 5186 | [redacted] | EAST | | | | Operator reported a bike was left on the bus White mountain | Advise op. a road sup with pick iy up on RT | Notified road sup [redacted] Operator made it back to yard |
| LST - Lost or Found Item | 1678162 | 11/8/2023 19:25 | La Canada Bl & 4th St, Avondale, AZ 85323, USA | 8109 | [redacted] | WEST | | 0 | 0 | Customer service looking for a brown wallet. | If the owner returns to claim it have them complete an incident card. If they do not return to it in to dispatch lost and found. | Operator has wallet and customer service was notified via dispatcher chat |
| FAL - Passenger Fall NOT requiring Medical | 1678171 | 11/8/2023 19:42 | Thomas Rd & 43rd Av, Phoenix, AZ 85031, USA | 5194 | [redacted] | WEST | | 0 | 0 | Operator reported a passenger fall when getting off the bus and refused med and walked away | Advise operator to hold until i call road sup | Notified road sup Turner - stated have op. tag camera and write an IR |
| OTH - Incidents Other | 1678178 | 11/8/2023 20:02 | McDowell Rd & 51st Av, Phoenix, AZ 85035, USA | 8127 | [redacted] | EAST | | | | A person took a bike from the rack that did not belong to them. | Tag the camera and advise the passenger that they can file a police report, but they are responsible for the bikes not the company. | Operator continued in route after advising the passenger. |
| DISP - Disruptive Passenger | 1678218 | 11/8/2023 21:14 | Desert Sky TC, Phoenix, AZ 85035, USA | 5023 | [redacted] | SOUTH | | | | Operator reported a disruptive passenger was on the bus, Op. called PD on her own | | PD was notified from OP. PD removed passenger Op. resume RT |
| CLNB - Sick bus, Spills, Soiled seats, Dirty Bus | 1678277 | 11/8/2023 22:45 | 43rd Av & Van Buren St, Phoenix, AZ 85009, USA | 5603 | [redacted] | SOUTH | | | | Operator reported a sick bus No Missed service | Advise operator to head back to yard | Notified maint Notified dispatch use bus 5613 op. [redacted] |
| BIK - Bike left on bus | 1678324 | 11/8/2023 23:49 | 1211 N 75th Ave, Phoenix, AZ 85043, USA | 5627 | [redacted] | | | | | Operator reported a bike was left on the bike rack Blue black and white | Advise operator to turn into dispatch. | |
| OTH - Incidents Other | 1678468 | 11/9/2023 6:47 | 2901 E Van Buren St, Phoenix, AZ 85008, USA | 5629 | [redacted] | WEST | | | | Operator reported that a woman was sitting in the money lane with luggage. | Notified PHX PD | Operator to tag the camera and complete an IR |
| SLP - Sleeper | 1678685 | 11/9/2023 10:07 | Thomas Rd & 75th Av, Phoenix, AZ 85033, USA | 8137 | [redacted] | WEST | | | | operator reported that he has a drunk passenger in the bus that is not safe he fall down on the floor and fell down off the see he is drunk , send police to get him off the bus Description of the man is black pants and shirt black beard Hispanic man ,please get man | notified police at 1010hrs that the man is, the police came and the m an got off the bus @ 1017hrs no missed service | |
| LST - Lost or Found Item | 1678757 | 11/9/2023 11:21 | The Phoenix Zoo, Phoenix, AZ 85008, USA | 8112 | [redacted] | EAST | | | | can not reach the operator on the radio it terminates 1121hrs | | |
| MED - Passenger/Operator Needs Med Attention | 1678849 | 11/9/2023 12:44 | 51st Av & Encanto Bl, Phoenix, AZ 85035, USA | 5018 | [redacted] | SOUTH | [redacted] | 0 | 0 | Operator reported a passenger passed out. They are now awake and waiting for Paramedics | Advised that a supervisor would meet them. | Supervisor reported the passenger was taken off the bus. The bus is going to continue and if anything, the paramedics will give the woman a ride. |
| LST - Lost or Found Item | 1678885 | 11/9/2023 13:01 | 7505 W Pueblo Ave, Phoenix, AZ 85043, USA | 5005 | [redacted] | SOUTH | | | | Operator reported a black cell phone was left on the bus | Advised if the owner happens to claim it have them fill out a white curtesy card, if not then bring it to lost and found at the end of their last trip | Operator is about to be relieved but will notify the next driver |
| CLNB - Sick bus, Spills, Soiled seats, Dirty Bus | 1678927 | 11/9/2023 13:34 | 441 W Hadley St, Phoenix, AZ 85043, USA | 5614 | [redacted] | NORTH | | | | Operator reported that the previous driver said that coffee was spilt on the seat and covered up with a jacket but when he went to look at it, the coffee seems like there is either vomit or spit mixed in with it. Operator is unsure what to do. | Advised to return to the yard to have it cleaned | Operator was swapped into bus 5194 and was advised to start at 59th Ave & Glendale. |
| INX - Intoxicated Passenger | 1679001 | 11/9/2023 14:48 | Thomas Rd & 93rd Av, Phoenix, AZ 85037, USA | 8124 | [redacted] | | | 0 | 0 | Operator stated that she has an intoxicated passenger on the bus. | Operator stated Shes will nudge him to wake him up. "Passenger is responsive" Operator was able to get him off the bus. Advised operator to tag camera. | |
| CLNB - Sick bus, Spills, Soiled seats, Dirty Bus | 1679428 | 11/9/2023 20:54 | 8838 N New World Dr, Glendale, AZ 85302, USA | 5054 | [redacted] | NORTH | [redacted] | 0 | 0 | Supervisor [redacted] reported he was helping the bus get turned around the operator told him to smell inside the bus. Supervisor reported that someone had an alcohol beverage and it spilled in the bus and there is broken glass on the bus. | Advised operator to tag the camera, create an IR when he gets to the yard. Advised operator to return the bus back to the yard. | Operator returning the bus back to the yard. Operator [redacted] s holding bus 5187 will fill for the remainder of the trip, starting at 51st Ave & Thomas Rd SB at 21:04hrs. [redacted] in dispatch notified at 20:54hrs. Relief operator [redacted] will relieve operator [redacted] at the end of the line (the relief point) |
| DISP - Disruptive Passenger | 1679592 | 11/10/2023 6:21 | Indian School Rd & 15th Av, Phoenix, AZ 85015, USA | 8135 | [redacted] | WEST | | | | Driver called said he had a issues bus it is ok know disregard. | | Advised the driver to tag his camera and continue in service. |
| DISP - Disruptive Passenger | 1679933 | 11/10/2023 11:57 | Van Buren St & 83rd Av, Tolleson, AZ 85353, USA | 5007 | [redacted] | EAST | | 0 | 0 | Operator stated a passenger with no shoes came on the bus and being disruptive. | white female grey pants grey shirt. Contacted pd informed them about operates bus. | Operator called pd got the passenger off the bus and is continuing in route. |
| OTH - Incidents Other | 1679966 | 11/10/2023 12:14 | McDowell Rd & 59th Av, Phoenix, AZ 85035, USA | 8105 | [redacted] | WEST | | | | Operator stated everything is ok he was cleaning off his screen and accidently pressed it. | | |
| OTH - Incidents Other | 1680036 | 11/10/2023 13:12 | Van Buren St & 87th Av, Tolleson, AZ 85353, USA | 5607 | [redacted] | WEST | [redacted] | 0 | 0 | Operator stated that the other operator did not have a dvir book. | advised operator road supervisor will intercept them in route. contacted Vincient Road supervisor to deliver a dvir book. | No missed service. |
| OTH - Incidents Other | 1680097 | 11/10/2023 13:59 | 7700 W Arrowhead Towne Center #1079, Glendale, AZ 85308, USA | 5040 | [redacted] | | | | | Operator stated that they need the destination sign code for her block. | | advised operator that the code is 155 |
| OTH - Incidents Other | 1680130 | 11/10/2023 14:27 | 67th Av & Van Buren St, Phoenix, AZ 85043, USA | 5033 | [redacted] | SOUTH | | | | Operator stated the rtt must been from the other driver. | | advised operator to disregard. |
| BIK - Bike left on bus | 1680139 | 11/10/2023 14:33 | Indian School Rd & Central Av, Phoenix, AZ 85012, USA | 5198 | [redacted] | EAST | | | | Sent via message. | | Advised operator to bring the bus back in the yard tonight. |
| OTH - Incidents Other | 1680160 | 11/10/2023 14:46 | La Canada Bl & 4th St, Avondale, AZ 85323, USA | 5646 | [redacted] | WEST | | | | Operator wanted to know if the inbox message saying about a female with gry shirt no shoes on still going on. | | advised operator as of now yes but it was around 83rd ave and thomas. |
| OTH - Incidents Other | 1680211 | 11/10/2023 15:24 | McDowell Rd & Pebble Creek Pkwy, Goodyear, AZ 85395, USA | 5620 | [redacted] | WEST | | | | Operator wanted to know her turn around to get back eb on mcdowell. | | advised operator to turn right on Sarival Ave nb it will curve and turn into west Virginia Ave eb to pebble creek sb to McDowell to start her eb trip. |
| LST - Lost or Found Item | 1680249 | 11/10/2023 15:50 | McDowell Rd & 41st St, Phoenix, AZ 85008, USA | 5005 | [redacted] | EAST | | | | Operator stated passenger left his backpack under the seat. | | advised operator to let the passenger return and get his backpack if he returns but return it to dispatch tonight. |
| OTH - Incidents Other | 1680352 | 11/10/2023 17:05 | Van Buren St & 7th Ave, Phoenix, AZ 85007, USA | 5007 | [redacted] | EAST | | | | Operator stated that is the other bus infront of her out of service because they are picking up passengers. | | advised operator they hare having troubles with there head sign. |
| DISP - Disruptive Passenger | 1680380 | 11/10/2023 17:21 | The Phoenix Zoo, Phoenix, AZ 85008, USA | 5197 | [redacted] | EAST | | | | Disruptive passenger wont get off the bus | 5-5 white, fit build grey pants grey shirt. Contacted pd about passenger that was being very disruptive. Operator stated pd got the passenger off the bus. | operator continue in route. |
| ONA - Operator Needs Assistance | 1680410 | 11/10/2023 17:56 | Arrowhead Mall North Mall Entrance, Glendale, AZ 85308, USA | 5609 | [redacted] | | [redacted] | | | OPerator reported that he went to the bathroom at the circle and tripped over a pipe sticking out of the ground. His arm and hand are gashed in and he is bleeding and he tried to suck it up and drove NB to arrowhead mall He cant contunue driving. | Inquired if he needed medical he stated No Notified Vince Supervisor who advised he on his way. Notified Dispatch [redacted] and requested for RH who she advised that she will work on it. Sup [redacted] calls and advised that the operator can only operator with one hand being the other has a gash in it and he has a limp hurting his knee RH will come and assist with route and bus 5609 will be treated as a bio due to operator unsure if he got anything anywhere | Sup [redacted] is bringing Sup [redacted] to bring 5609 back to yard. 1916hrs Sup [redacted] taking Operator to Concentra and will stay with him Followed up with Dispatch and Sup [redacted] nd Operator [redacted] made it in by 2212hrs and gone for the evening |
| FAL - Passenger Fall NOT requiring Medical | 1680456 | 11/10/2023 18:35 | McDowell Rd & 15th Av, Phoenix, AZ 85007, USA | 8128 | [redacted] | WEST | | | | OPerator reported passenger fell exiting bus stepping out back door in a walker. Inquired if he was okay and wanted medical he said he was okay and didnt want to wait. | Advised to tag camera and create a report | No service interruptions |

| | | | | | | | | | | | | |
|---|---|---|---|---|---|---|---|---|---|---|---|---|
| NPS - Incident NON Passenger | 1680466 | 11/10/2023 18:50 | 22nd St and VanBuren St | 5007 | [redacted] | WEST | | | | Operator reported that lady was on the bus earlier that OCC called PD for was on the pulling the cord and bothering passengers She advised she is not atright and may need medical attention she dont think she is all there. The woman in the background told Operator | Previous info was sent out to not let the woman on the bus | Did not notify PD , No harm was being done to self and was off of the bus. |
| ILL - Operator ILL / Injured | 1680493 | 11/10/2023 19:06 | | 5609 | | SOUTH | [redacted] | 53 | 1 | Service interruption due to Operator injured | | |
| DISP - Disruptive Passenger | 1680698 | 11/10/2023 23:01 | McDowell Rd & 24th St, Phoenix, AZ 85008, USA | 8141 | | EAST | | | | Operator reported he wanted a man moved off the bus due to him harrassing him | Advised to tag camera , open doors, have no contact with man and requested description of man. Called PD, Cancelled before answer due to passenger exited. | No service interruption |
| PAS - Incident involving a passenger | 1680723 | 11/10/2023 23:35 | Van Buren St & 32nd St, Phoenix, AZ 85034, USA | 5646 | | EAST | | | | Operator reported that a passenger was getting offended due to the operator stating that she could have her baby in the stroller while he is moving. He stated he was getting more aggravated. She exited the bus and he stated that she is reporting him and walked off | Inquired if he educated her on why it was unsafe for the baby to be in the stroller Advised him to tag camera create a report Was going to reach out to supervisor but passenger exit bus. | No service interruption |
| STO - Incident at bus stop | 1680760 | 11/11/2023 5:03 | Indian School Rd & 23rd Av, Phoenix, AZ 85015, USA | 5177 | | | | | | Operator report seeing branches on fire right behind the bus stop. | | Called 911 for PHX Fire. |
| ILL - Operator ILL / Injured | 1680797 | 11/11/2023 6:12 | 75th Av & Lower Buckeye Rd, Phoenix, AZ 85043, USA | 5180 | | SOUTH | | | | Operator requested paramedics due to a sudden onset of symptoms that he is not sure of what's going on. | | Called 911 for paramedics. Sent Supervisor [redacted] to scene. West Dispatch sending operator [redacted] to take over run. Incident Notification email sent. Operator West went into service NB 67th Ave & Olive Ave at 06:55. Will have missed service. Supervisor [redacted] reports operator will be transported to hospital. Notified West Dispatch. |
| DISP - Disruptive Passenger | 1680817 | 11/11/2023 6:55 | 51st Av & Thunderbird Rd, Phoenix, AZ 85306, USA | 5183 | | SOUTH | | | | Operator reports passenger refused to pay the fare and refused to exit bus. Passenger became aggessive and tried to assault the operator. Operator was behind to driver's door and was not struck. | | Called 911 for police. |
| DISP - Disruptive Passenger | 1681078 | 11/11/2023 10:41 | McDowell Rd & 44th St, Phoenix, AZ 85008, USA | 5022 | | EAST | | | | Operator had a disruptive passenger but he exited the bus before police were called. | | Bus continued in service. |
| DISP - Disruptive Passenger | 1681182 | 11/11/2023 12:05 | Van Buren St & Central Av, Avondale, AZ 85323, USA | 5608 | | EAST | | | | Operator stated has a female that needs removed off wearing bus reflector vest grey pant shirt white shoes approx 50 yr old abt 230 lbs no visible weapons refuses to pay | 1206 notified PD | Operator to continue in route. |
| STO - Incident at bus stop | 1681189 | 11/11/2023 12:10 | Van Buren St & 53rd St, Phoenix, AZ 85034, USA | 5181 | | EAST | | | | Operator stated at EB on 44th St & Van Buren but on Van Buren a bunch of adults smoking dope and a child about 4-6 yr old. | 1211 notified PD | Operator to continue in route. |
| FAL - Passenger Fall NOT requiring Medical | 1681394 | 11/11/2023 15:23 | 150 E Indian School Rd, Phoenix, AZ 85012, USA | 5645 | | WEST | | 0 | 0 | Operator reports passenger fall with no medical it was denied. Somehow the passenger was tripped by or tripped over another passenger. | Sup [redacted] advised the operator to tag camera and complete an incident report. | No additional missed service. |
| OTH - Incidents Other | 1681449 | 11/11/2023 16:14 | Indian School Rd & 32nd St, Phoenix, AZ 85018, USA | 5179 | | Unknown | [redacted] | | | Operator reported a passenger thew soda at the cabin door and wants PD and a road supervisor to respond | notified H[redacted] to intercept the operator and PD; when [redacted] got to location he said the operator drove off and went into route. When operator was asked why they move stated he needed to drop the passengers off and the road supervisor can meet him in route When OCC informed operator he shouldn't have moved he stated whatever just have the sup meet. Advised [redacted] of the issue stated to have him write a IR because he's not chasing the driver when they were told to stand down. Notified [redacted] n dispatch of the incident | *no service interruption |
| BUS - Incident involving a bus | 1681514 | 11/11/2023 17:27 | 2425 W Camelback Rd, Phoenix, AZ 85015, USA | 5606 | | Unknown | [redacted] | | | Operator stated he was driving down freeway and a bucket went under bus and got stuck | Advised sending Rd Sup [redacted] to bus Per [redacted] was able to get the bucket removed no damage. Operator back in route at 43rd Ave & L Buckeye at 1848 | Operator back in route, missed service. |
| CLNB - Sick bus, Spills, Soiled seats, Dirty Bus | 1681567 | 11/11/2023 18:48 | The Phoenix Zoo, Phoenix, AZ 85008, USA | 8129 | | EAST | | | | Operatoir reported a passenger had mouthwas in there mouth when they came on the bus and may have spit it out on the floor | Advised operator will do bus exchange | Operator is at the end of the trip and will continue in route |
| CLNB - Sick bus, Spills, Soiled seats, Dirty Bus | 1681658 | 11/11/2023 21:09 | 8749 E Mariposa Dr, Scottsdale, AZ 85251, USA | 8104 | | | | | | Operator reported: that bus has bodily Fluids. | advised the op that I will be sending a BC to your location:5628: | Spoke to [redacted] dispatch: we have a R.H to do a bus change/fill:5268/[redacted] & Chapparal: bc complete: Spoke to: maintenance: gave the necessary information about the issue with the bus: no one picked up the phone:2119:left message with dispatch: |
| CLNB - Sick bus, Spills, Soiled seats, Dirty Bus | 1681670 | 11/11/2023 22:02 | | 8104 | | Unknown | | | | service interruption (due sick bus) | | |
| DISP - Disruptive Passenger | 1681668 | 11/11/2023 22:10 | McDowell Rd & 51st Av, Phoenix, AZ 85035, USA | 5192 | | | | | | operator reported: disable the bike rack and will not exit t the bus: passenger left the bus: continue in route: | advised the operator to tag the camera and fill out an IR at the end of the shift: | issue solved: |
| STO - Incident at bus stop | 1681869 | 11/12/2023 9:25 | McDowell Rd & 75th Av, Phoenix, AZ 85035, USA | 5187 | | WEST | | | | Operator reported 15 or so people at the 75th Ave & McDowell EB were laid out or standing around doing drugs. | Called non-emergency @926 | Operator resumed service |
| PAS - Incident involving a passenger | 1681926 | 11/12/2023 10:36 | 59th Av & 15082 North, Glendale, AZ 85306, USA | 5194 | | SOUTH | [redacted] | | | Operator Physical assault the Black male hit the white guy because he was looking at him and may have said something to him. Blk male 60's 6' thin build khaki pants black no weapons have a little bag. | [redacted] PD was notified. Medical attention was denied. Neither passenger got off the bus. | Sup [redacted] went to investigate and the passengers were taken off the bus and tried to fight PD but there were no injuries or biohazard. Operator returned to service Discharge only (passenger assault) |
| DISP - Disruptive Passenger | 1681943 | 11/12/2023 10:55 | Indian School Rd & 53rd Av, Phoenix, AZ 85031, USA | 8130 | | WEST | | | | Operator reported that the passenger creating a disturbance exited the bus when OCC called | Operator advised to tag cameras and complete an IR | |
| DISP - Disruptive Passenger | 1681946 | 11/12/2023 10:57 | McDowell Rd & 53rd Av, Phoenix, AZ 85035, USA | 5176 | | WEST | | | | Operator reports he had a disruptive passenger, but he exited the bus and no longer need assistance. | | No missed service. |
| PAS - Incident involving a passenger | 1682076 | 11/12/2023 13:15 | McDowell Rd & Central Av, Phoenix, AZ 85004, USA | 5196 | | EAST | | | | Operator reported a passenger boarded the bus with what they claimed to be a service dog. The dog however growled and attempted to bite another passenger. | Tag the camera and complete an incident report. | Operator is not transporting passenger with dog. |
| ILL - Operator ILL / Injured | 1682130 | 11/12/2023 14:10 | Indian School Rd & 33rd Av, Phoenix, AZ 85017, USA | 5271 | | EAST | [redacted] | | | Operator requested off route due to a mental issue. | Stand by for a road supervisor and extra board operator. | Notified [redacted] in west dispatch that a supervisor and extra board operator were needed. Holding bus 5621 put on block, service interruption. Bus & Operator back in yard |
| DISP - Disruptive Passenger | 1682142 | 11/12/2023 14:27 | Van Buren St & 24th St, Phoenix, AZ 85006, USA | 8108 | | EAST | | | | Operator reported a disruptive passenger on board that was verbally aggressive. Passenger was deboarded. | Tag the camera and complete an incident report. | Operator continued in route. |
| NPS - Incident NON Passenger | 1682195 | 11/12/2023 15:16 | 51st Av & Baseline Rd, Phoenix, AZ 85339, USA | 5180 | | NORTH | | | | Operator reported an older Native or Hispanic person taking a piss at the bus stop, exposing his entire rear end. | Will have someone notified. | |
| DISP - Disruptive Passenger | 1682212 | 11/12/2023 15:37 | Indian School Rd & 30th St, Phoenix, AZ 85016, USA | 5020 | | WEST | | | | Operator requested PD to have a female passenger removed for being verbally abusive to the operator. | Stand by for PD with both doors open, if the passenger exits prior to PD arriving close the doors and send in an RTT. If PD arrives and removes the person send a 10-8 to advise back in service | Passenger exited the bus prior to PD arriving. |
| DISP - Disruptive Passenger | 1682214 | 11/12/2023 15:37 | Indian School Rd & 30th St, Phoenix, AZ 85016, USA | 5020 | | WEST | | | | A second passenger Native American male got upset because the operator was waiting for Clearance from OCC to leave the location and would not come down. Operator requested PD. | Tag the camera and complete an incident report. | PD arrived and explained to the passenger that the operator was following the instructions she was given and the passenger agreed to clam down. Operator continued in route with no service interruption. |
| PAA - Passenger Assaulted | 1682237 | 11/12/2023 16:08 | Thomas Rd & 51st Av, Phoenix, AZ 85031, USA | 8131 | | WEST | [redacted] | | | Operator reported a woman came up to him and said she was punched in the back by another passenger. Passenger was asked to get off the bus by the operator, but they refused. Passenger is a white male wearing a black shirt, and camo hat, appear to be in their late 20s or early 30s, and 5'7. | Advised to tag the camera and wait for PD and a supervisor Bus 5602 was sent from holding area to start a fill at 93rd Ave & Thomas | Supervisor reported PD removed the passenger, both passengers have gone their own ways. Operator will write an IR in the yard. Operator met up with bus 5602 at Thomas Rd at Desert Sky and continued the route. |
| FAL - Passenger Fall NOT requiring Medical | 1682395 | 11/12/2023 20:49 | 8546 N 59th Ave APT 212, Glendale, AZ 85302, USA | 5613 | | SOUTH | | 0 | 0 | operator reported: passenger was entering the bus and was walking and stubble to the ground: ask the person do he need medical attention he said no: he is fine: | advised he op to stand down and that I would call sup. and let them know: advised the operator to tag the camera and fill out an IR at the end of the shift: Via supervisor: continue in route: | Spoke to: [redacted] /sup : gave the necessary information about the issue with the bus: advised the op to tag the camera and fill out and IR at the end of the shift: issue solved: |
| LST - Lost or Found Item | 1682401 | 11/12/2023 21:24 | 7347 W Indian School Rd, Phoenix, AZ 85033, USA | 5194 | | EAST | | | | Passenger advised he lost a brown wallet potentially on a WB bus. | Notified bus 5621 to check and see He advised he will let me know. | Bus 5621 advised no wallet on bus. Advised to let passenger know that he can contact customer service |
| MED - Passenger/Operator Needs Med Attention | 1682420 | 11/12/2023 22:25 | Indian School Rd & 16th St, Phoenix, AZ 85016, USA | 5020 | | EAST | | | | Operator reported that a passenger wanted to be taken to somewhere for drugs and acting like he under the influence | Notified Paramedics who are in route. Advised to notify me when paramedics come. | Paramedics arrived and took passengers and Operator continued in service No service interruption |

| | | | | | | | | | | | | |
|---|---|---|---|---|---|---|---|---|---|---|---|---|
| DISP - Disruptive Passenger | 1682432 | 11/12/2023 23:32 | Komatke Health Ctr, Arizona 85339, USA | 5182 | [redacted] | SOUTH | | | | Operator reported a woman giving him a hard time and foul language She would not get off the bus. | Passenger yelling in background Advised to tag camera and create a Incident report | Operator able to continued in service |
| OTH - Incidents Other | 1682595 | 11/13/2023 7:17 | Van Buren St & 75th Av, Phoenix, AZ 85043, USA | 5060 | [redacted] | 1 | | | | Operator reports he stopped at a bus stop on 75th Ave & Van Buren St to check the rear of the bus and a female boarded the bus. | Advised the operator to give a description of the passenger, tag the camera, open the doors and standby for PD. Contacted 911 @0716HRs and informed them of the incident and the location of the bus. Operator reports the female has disembarked the bus and is continuing to the yard. Contacted 911 @0720HRs and informed them the call can be cancelled the female disembarked the bus. | Operator returned to the yard. |
| LST - Lost or Found Item | 1682629 | 11/13/2023 7:59 | 3215 N 55th Ave, Phoenix, AZ 85031, USA | 5174 | [redacted] | WEST | | | | Operator reports a black cell phone left on the bus that reads MOXEE and has a cracked screen. | Advised operator if a person comes to claim the item fill out a courtesy card and tag the camera. If the item is not claimed when finished with route turn item into dispatch. | Service Continued. |
| LST - Lost or Found Item | 1682669 | 11/13/2023 9:07 | 75th Av & Camelback Rd, Phoenix, AZ 85033, USA | 5033 | [redacted] | NORTH | | | | Operator reports finding a blue Motorola cell phone on the bus | Advised operator if a person comes to claim the item fill out a courtesy card and tag the camera. If the item is not claimed when finished with route turn item into dispatch. | Service Continued. |
| OTH - Incidents Other | 1682764 | 11/13/2023 10:54 | McDowell Rd & Pima Rd, Scottsdale, AZ 85257, USA | 5017 | [redacted] | | | | | operator reported that he needs [redacted] n dispatch for relief on ROR @1054hrs she needs to wait for [redacted] to come back to see who she has to relief the operator | [redacted] the relief the operator at 24th St & McDowell rd | no missed service the relief took over the bus at 1137hrs time point |
| OTH - Incidents Other | 1682776 | 11/13/2023 11:07 | 7001 W Almeria Rd, Phoenix, AZ 85035, USA | 8133 | [redacted] | WEST | [redacted] | | | Operator reported that there were some kittens thrown out of a vehicle and one of the kittens has gone under the bus in the tire rim | Supervisor called at 1131hrs to say that the cat is in between the tires and she will follow the bus , called police there nothing they can | buss released at 1133hrs and will head to the end of the line no passengers and the supervisor will follow the bus 69th Ave and McDowell to pcmc unknown how many lives the kitten, its safe to assume he spent the last ones with the bus or he was never in there to begin with due to no cat coming out |
| OTH - Incidents Other | 1682943 | 11/13/2023 13:32 | 1532 E Thomas Rd, Phoenix, AZ 85014, USA | 8103 | [redacted] | WEST | | | | Operator stated disregard she sorry. | | |
| OTH - Incidents Other | 1682955 | 11/13/2023 13:38 | McDowell Rd & 91st Av, Maryvale Village, AZ 85037, USA | 5024 | [redacted] | EAST | | | | Operator wanted to know if they can bring an dolly on the bus. | asked operator can they fold it. Operator stated no. advised operator as long as its not blocking the island they can bring it on the bus. | |
| LST - Lost or Found Item | 1683027 | 11/13/2023 14:46 | Van Buren St & 43rd Av, Phoenix, AZ 85009, USA | 5619 | [redacted] | EAST | | | | Operator was given a camo mens wallet. | If passenger returns to claim it have them complete a courtesy card, if not claimed by the end of the shift turn it in to dispatch lost & found. | Notified customer service via dispatcher chat |
| OTH - Incidents Other | 1683181 | 11/13/2023 16:29 | 43rd Av & Bethany Home Rd, Phoenix, AZ 85019, USA | 5612 | [redacted] | SOUTH | | | | Operator stated that there is some trash in the middle of the road on Bethany home rd. | | |
| DISP - Disruptive Passenger | 1683300 | 11/13/2023 18:05 | Thomas Rd & 19th Av, Phoenix, AZ 85015, USA | 8125 | [redacted] | WEST | | | | operator reported: that passenger wanted passenger removed over fare dispute: | advised the operator to tag the camera and fill out an IR at the end of the shift: advised the operator to give me a disruption of the disruptive passenger: black fml/male both wearing both hoodies and blk clothing: | spoke to :911 I gave the controller the necessary information : PD: made contact and took passenger off the bus: continued service: |
| DISP - Disruptive Passenger | 1683400 | 11/13/2023 20:33 | Van Buren St & 83rd Av, Tolleson, AZ 85353, USA | 5009 | [redacted] | | | | | Operator reported a passenger is refusing to exit the bus, she asked three times and he won't get off. | Advised operator to tag the camera, we'll send PD out. Advised operator to open the doors, if he leaves before PD arrives, give OCC a call. | PD contacted and canceled, the passenger exit the bus. The operator continued in service, tagged the camera and will create an IR. |
| OTH - Incidents Other | 1683428 | 11/13/2023 21:20 | 3300 W Indian School Rd, Phoenix, AZ 85017, USA | 5020 | [redacted] | WEST | | | | Operator reported a passengers bike on the rack fell off and he ran it over, there was no damage to the bike, the bike rack or the bus. The passenger said it was ok. | Advised operator to tag the camera and create an IR. | Operator continued in service, camera tagged and an IR will be created. |
| SLP - Sleeper | 1683516 | 11/13/2023 23:35 | Van Buren St & 83rd Av, Tolleson, AZ 85353, USA | 8141 | [redacted] | | | | | operator reported: that passenger would not exit the bus and it is at the last stop for the day: | advised the op. that I would send paramedic to the location if anything change call asap: | spoke to :911 I gave the controller the necessary information : Paramedic: made contact and took passenger of the bus: advised op to continue service: tag camera and fill out an IR at the end of shift issue solved: |
| ILL - Operator ILL / Injured | 1683750 | 11/14/2023 7:51 | 4037 N 59th Ave, Phoenix, AZ 85033, USA | 5616 | [redacted] | WEST | | | | Operator reports being ill and requests relief. | Contacted [redacted] with west dispatch @0751HRs and was given R\|H information. R\|H took over the route at 107th Ave & Indian School Rd. | Service Continued. R\|H [redacted] |
| OTH - Incidents Other | 1683962 | 11/14/2023 11:35 | 8310 W Oregon Ave, Glendale, AZ 85305, USA | 5191 | [redacted] | NORTH | | | | operator reported that four people over there northeast corner are smoking drugs at the bus stop | | |
| FAR - Fare Dispute | 1683977 | 11/14/2023 11:43 | Van Buren St & 24th St, Phoenix, AZ 85034, USA | 5007 | [redacted] | EAST | | | | Operator reports passenger would not pay fare. | | Passenger exited the bus when the operator called OCC. |
| FAR - Fare Dispute | 1683979 | 11/14/2023 11:50 | McDowell Rd & 86th Dr, Maryvale Village, AZ 85353, USA | 5027 | [redacted] | WEST | | | | The passenger exited the bus once she realized the operator was calling for assistance. | | |
| MED - Passenger/Operator Needs Med Attention | 1684053 | 11/14/2023 13:13 | 59 Av & Beardsley Rd, 1425 N Central Ave, Avondale, AZ 85323, USA | 5193 | [redacted] | NORTH | | | | Operator requested medical for an unresponsive passenger | Stand by for paramedics, tag the camera and complete an incident report | Passenger exited the bus after paramedics woke them |
| DEAD - Dead Animal | 1684101 | 11/14/2023 14:00 | Indian School Rd & 67th Av, Phoenix, AZ 85033, USA | 5187 | [redacted] | WEST | | | | Operator reported a deceased dog at the bus stop at 67th Ave and Indian School | OCC will contact for removal | Contacted the city of Phoenix animal pickup |
| FAR - Fare Dispute | 1684366 | 11/14/2023 17:31 | 51st Av & Indian School Rd, Phoenix, AZ 85031, USA | 5016 | [redacted] | SOUTH | | | | Operator reports passenger under 20 purple hair wearing black shirt cargo shorts. No weapons visible | Inc #6039 PD notified for assistance with removing the passenger. | PD removed the passenger |
| NPS - Incident NON Passenger | 1684449 | 11/14/2023 19:03 | 107th Ave & Indian School Rd, Avondale Plaza, AZ 85392, USA | 5187 | [redacted] | | | | | Operator requested PD for a young Hispanic male that stated someone pulled a gun on them. | Stand by for PD, tag the camera and complete an incident report | Avondale PD arrived on scene. No further involvement with the bus. |
| DEAD - Dead Animal | 1684899 | 11/15/2023 9:25 | Indian School Rd & 67th Ave, Phoenix, AZ 85033, USA | 5187 | [redacted] | WEST | | | | Operator reports a dead dog at bus stop at 63rd Ave & Indian School Rd then yet another dead animal 100 yds further west. | | Reported animals to C.o.P. dead animal pick up line. |
| MED - Passenger/Operator Needs Med Attention | 1684963 | 11/15/2023 10:25 | 67th Av & Glendale Av, Glendale, AZ 85303, USA | 5630 | [redacted] | SOUTH | | | | Operator reports a female passenger feeling unwell and possibly have a seizure. | | Called 911 for paramedics. Operator reports paramedics will transport passenger to hospital. Operator stated the passenger's traveling companion said the she had just given blood. Operator reports bodily fluids on bus. Bus out of service SB at 67th Ave & Glendale Ave at 10:17. West Dispatch will have relief operator use staging bus 5049 to take over run at relief point. Notified West Maintenance of bodily fluids on bus. |
| DISP - Disruptive Passenger | 1685189 | 11/15/2023 13:54 | McDowell Rd & 5th St, Phoenix, AZ 85004, USA | 5011 | [redacted] | EAST | | | | operator reported that there was African American in black shirt beige pants 170-180 pants | he got off the us before the police could be called | operator will tag the camera and write an incident report |
| BIK - Bike left on bus | 1685364 | 11/15/2023 16:27 | 4904 W Lower Buckeye Rd, Phoenix, AZ 85043, USA | 5622 | [redacted] | SOUTH | | | | Operator reported grey bike left on the bus | | Advised to drop off at yard due to trip half way over |
| DISP - Disruptive Passenger | 1685426 | 11/15/2023 17:05 | Thomas Rd & 20th St, Phoenix, AZ 85016, USA | 5044 | [redacted] | WEST | | | | Operator reported that there are passengers on the bus that he asked not to eat on the bus and they kept eating and then he started yelling at the operator | notified police for the disruptive passenger and they are sending a unit | Police call cancelled and they got off the bus and there is no missed service |
| STO - Incident at bus stop | 1685668 | 11/15/2023 21:53 | Pecos Rd & 51st Av, Arizona 85339, USA | 5015 | [redacted] | SOUTH | | | | Operator reported a couple is outside the bus arguing /fighting. Operator reported they been arguing while he was at his layover and would like to know if he can refuse service to them. | Advised operator when it's time for him to leave the layover, he can see if the passengers are being disruptive at that point and if they are, he can refuse service. | Operator continued in service. |
| LST - Lost or Found Item | 1685768 | 11/16/2023 4:38 | 83rd Ave & Osborn Rd, Phoenix, AZ 85037, USA | 5605 | [redacted] | SOUTH | [redacted] | | | Operator reports a foldup shopping cart left in bus behind driver's seat and asked for a road supervisor to intercept bus to retrieve lost item. | | Asked Supervisor [redacted] o meet bus to retrieve item. |
| FAR - Fare Dispute | 1685784 | 11/16/2023 5:04 | 67th Av & Camelback Rd, Phoenix, AZ 85033, USA | 5603 | [redacted] | SOUTH | | | | Driver called said a passenger refused to pay the fare asked everyone on the bus for fare. Called we call the police to remove the passenger off the bus. He is on 67th ave & Camelback. | Called the police to remover the passenger off the bus and then the driver called back said the passenger got off the bus. | Cancel the call to the police. |
| DISP - Disruptive Passenger | 1685876 | 11/16/2023 6:36 | Van Buren St & 32nd St, Phoenix, AZ 85008, USA | 5181 | [redacted] | WEST | | | | Driver called said there is a passenger on the bus acting weird and walking up and down the aisles. | Advised the driver the I will call the police to come and remove the ppassenger off the bus. | Driver called back at 645 said the police remove the passenger and she tag her camera and will continue in service . |
| MED - Passenger/Operator Needs Med Attention | 1686072 | 11/16/2023 10:40 | McDowell Rd & Miller Rd, Scottsdale, AZ 85257, USA | 5060 | [redacted] | WEST | [redacted] | 0 | 0 | Driver called said she was got off the bus and she twisted her ankle real bad and need the paramedics. | Called the fire department for the driver and called supervisor [redacted] to the bus. Called the west dispatch talked to [redacted] and she gave driver [redacted] TO DRIVE THE ROUTE. Fire department took the driver to Osborn Hospital. | Operator [redacted] called in and will be sent to start the Thomas 1225hrs for EB trip Supervisor [redacted] will be heading over to the hospital @1136hrs operator reported back at the yard not even 5 min agao and she is check ing out , @1656hrs |
| ILL - Operator ILL / Injured | 1686114 | 11/16/2023 11:31 | Desert Sky TC, Phoenix, AZ 85035, USA | 5049 | [redacted] | | | 0 | 0 | operator reproted that that she needs request off route , she has not even taken over yet | notified dispatch [redacted] and she will send out [redacted] o take over the route | No missed service and the bus was taken over at 1200@ DSTC |

| | | | | | | | | | | | | |
|---|---|---|---|---|---|---|---|---|---|---|---|---|
| MED - Passenger/Operator Needs Med Attention | 1686332 | 11/16/2023 14:26 | | 8102 | [redacted] | EAST | | | | operator reported that the passenger is acting frantic and needs medical , he looks like he just got out of the hospital | notified paramedics and she stated that the passenger got off the bus and went into the bank, advised for the operator to stay unit the paramedics arrive due to us calling them and then you can tag the camera and write and incident report | the paramedics got the man from the bank and she is back in service |
| FAL - Passenger Fall NOT requiring Medical | 1686822 | 11/16/2023 21:35 | 51st Av & Northern Av, Glendale, AZ 85302, USA | 5019 | | NORTH | | | | Op. reports ADA passenger fell from the ramp. Operator reports Medical attention declined by passenger. | Camera tagged. Make an incident report after route. | Camera tagged. Make an incident report after route. Service continued |
| DISP - Disruptive Passenger | 1686829 | 11/16/2023 21:56 | 5445 W Baseline Rd, Laveen Village, AZ 85339, USA | 5035 | | SOUTH | | | | Op. reports female passenger refused to exit bus. | Inform the passenger PD will be notified if they don't exit the bus. | operator reported the passenger exited the bus. Service continued |
| LST - Lost or Found Item | 1686942 | 11/17/2023 5:33 | 3000 N 93rd Ave, Phoenix, AZ 85037, USA | 5198 | | | | | | Operator reports a black T-Mobile cell phone was found on the bus. | | Advised operator if a person comes to claim the item fill out a courtesy card and tag the camera. If the item is not claimed when finished with route turn item into dispatch. |
| ILL - Operator ILL / Injured | 1687068 | 11/17/2023 7:50 | 8401 W Thomas Rd, Phoenix, AZ 85037, USA | 8122 | | | | | | Operator reports he needs relief due to personal reasons. | Contacted [redacted] with west dispatch @0746HRs and informed her of the operator's request. [redacted] with west dispatch did not give any information as for whom will take over the route, R\|H Nirere Athanase 8122. | Service Continued. |
| CLNB - Sick bus, Spills, Soiled seats, Dirty Bus | 1687110 | 11/17/2023 8:23 | Indian School Rd & 44th St, Phoenix, AZ 85018, USA | 5646 | | WEST | | 39 | 0 | Operator reports there is a biohazard on the bus and needs to return for cleaning. | Contacted [redacted] ith west maintenance @0830HRs and informed him the bus is returning for biohazard. Contacted [redacted] with west dispatch and informed her the bus is returning to the yard for a biohazard onboard. R\|H [redacted] 5645. | Service Interruption. |
| LST - Lost or Found Item | 1687116 | 11/17/2023 8:25 | 51st Av & Camelback Rd, Glendale, AZ 85301, USA | 5006 | | NORTH | | | | Black purse belonging to [redacted] | | Advised operator to have owner complete a courtesy card if the item is claimed while in service and otherwise to submit to lost and found. |
| ILL - Operator ILL / Injured | 1687239 | 11/17/2023 10:26 | 405 N 79th Ave, Phoenix, AZ 85043, USA | 1518 | | Unknown | [redacted] | 0 | 0 | Dispatch [redacted] contacted occ at 1024hrs that she needs a supervisor to take one of the trainees to Concentra that was bit by a dog Notified Supervisor [redacted] and she is headed to the yard 1023hrs and then she was cancelled by dispatch [redacted] starting that the operator does not want to go to Concentra and they are going home | | |
| OTH - Incidents Other | 1687282 | 11/17/2023 11:11 | McDowell Rd & 48th Ln, Phoenix, AZ 85035, USA | 8125 | | WEST | | | | Operator wanted to know where his relief spot is. | | Advised operator 83rd Ave & Mcdowell WB. |
| OTH - Incidents Other | 1687432 | 11/17/2023 13:17 | | 5016 | | SOUTH | | 95 | 1 | Controller Error after Mechanical Delay. | | |
| FAR - Fare Dispute | 1687503 | 11/17/2023 14:07 | 51st Av & Maldonado Rd, Phoenix, AZ 85339, USA | 5006 | | SOUTH | | | | Operator stated she had two people try to get on the bus that was already on trespassing. | asked operator are they on the bus. Operator stated they are off the bus. Advised operator to tag camera and continue on route. | |
| OTH - Incidents Other | 1687548 | 11/17/2023 14:35 | McDowell Rd & 35th Ave, Phoenix, AZ 85009, USA | 8137 | | EAST | | | | Operator stated that the lights are out on 35th ave & McDowell Rd NB SB EB WB. | Advised operator to proceed with caution and treat it as a four way stop. | |
| INX - Intoxicated Passenger | 1687568 | 11/17/2023 14:48 | Indian School Rd & 23rd Av, Phoenix, AZ 85015, USA | 5193 | | EAST | | | | Operator stated that he had an intoxicated passenger on the bus that fell and don't need any medical attention. | operator stated he almost left his backpack on the bus and he gave him his backpack hes sitting down at the bench eating a burrito operator stated. | Advised operator to tag camera and write an incident report at the yard tonight. |
| DISP - Disruptive Passenger | 1687644 | 11/17/2023 15:23 | Indian School Rd & 56th St, Phoenix, AZ 85018, USA | 5274 | | | | | | Operator reported she had a passenger and he had a battery scooter, she told him he was not allowed to get on the bus , he was getting a little aggressive, but he got off the bus. | Advised operator to tag the camera, continue in service, create an IR at the yard. | Operator continued in service, tagged the camera and created an IR at the yard. |
| FAR - Fare Dispute | 1687824 | 11/17/2023 17:12 | 51st Av & Columbine Dr, Glendale, AZ 85304, USA | 5006 | | SOUTH | | | | created in error. | | |
| OTH - Incidents Other | 1687873 | 11/17/2023 17:54 | Buckeye Rd & 47th Av, Phoenix, AZ 85043, USA | 5615 | | WEST | | | | form made by accident. | | |
| DISP - Disruptive Passenger | 1687927 | 11/17/2023 18:45 | McDowell Rd & 51st Av, Phoenix, AZ 85035, USA | 8140 | | WEST | | | | Operator reported he needs a lady removed , she was threatening to hit him and she is calling him a racist, he doesn't want her on the bus. | Advised operator to tag the camera, and open the door for PD, if the passenger exits before PD arrives, give OCC a call. | PD responded and removed the passenger from the bus. Camera tagged and an IR will created. |
| STO - Incident at bus stop | 1688081 | 11/17/2023 22:58 | McDowell Rd & 51st Av, Phoenix, AZ 85035, USA | 8140 | | WEST | | | | operator reproted: that person had fell on the sidewalk: operator asked if the person needed medical attention the person said no and ran off: | advised the op to tag the camera and fill out an IR at the end of the shift: | Spoke to: earnest/sup : gave the necessary information about the issue with the bus: advised the op to tag the camera and fill out IR at the end of the shift: issue solved: |
| SDOB - Smoking drugs on bus | 1688369 | 11/18/2023 9:56 | Van Buren St & 22nd St, Phoenix, AZ 85006, USA | 5627 | | WEST | | | | Operator stated that they have a passenger that is smoking a vape on the bus and wants them removed as they have asked them to stop and get off the bus multiple times now. | While getting information about the passenger thats smoking operator stated that they are getting off the bus and are now able to leave. | Advised to tag the camera and do an IR when they get back to the yard. |
| DISP - Disruptive Passenger | 1688390 | 11/18/2023 10:12 | McDowell Rd & 39th Av, Phoenix, AZ 85009, USA | 5024 | | WEST | | | | Driver called said a man got on the bus with an open container and when he saw her calling in about it he got off the bus. | | Advised the driver to tag the camera and continue in service and if she see the passenger again please don't allow him to ride the bus. |
| FAR - Fare Dispute | 1688671 | 11/18/2023 13:54 | 83rd Av & Glendale Av, Glendale, AZ 85305, USA | 5200 | | SOUTH | | | | Operator reports passenger forced himself on the bus. White top black pants and shoes. | Advised the operator to ask the passenger to exit the bus. Operator called back and the passenger was still on the bus. | I inquired about the passenger again and she stated the passenger got his pass and ID and he was good now. No missed service. |
| NPS - Incident NON Passenger | 1689013 | 11/18/2023 18:40 | 6639 W Van Buren St, Phoenix, AZ 85043, USA | 8125 | | EAST | | | | Operator reported that a passenger is cursing him out saying bad things to him | I can hear the man mocking and giving a descroption of him self Advised to tag camera as i call PD | Non Passenger exit bus, Punched the security door (No damage) and left off the bus. |
| DISP - Disruptive Passenger | 1689054 | 11/18/2023 19:33 | 8650 E Thomas Rd, 8600 E Thomas Rd, Scottsdale, AZ 85251, USA | 8102 | | WEST | | | | Operator reported lady will not exit due to he will not tell her where to go. He asked 2 oncoming passengers and they advised for her to take the light rail | I advised i can call PD or he can ask her to pay fare for the EB trip and exit at the light rail to get to her destination He advised he didnt want to be late and upset passengers he will let her ride and reach out if she is a disturbance again. | NO service interruption |
| CLNB - Sick bus, Spills, Soiled seats, Dirty Bus | 1689057 | 11/18/2023 19:38 | | 5623 | | WEST | | 31 | 1 | Service interruption due to Sick bus | | |
| CLNB - Sick bus, Spills, Soiled seats, Dirty Bus | 1689066 | 11/18/2023 19:52 | Indian School Rd & 15th Av, Phoenix, AZ 85015, USA | 5623 | | WEST | | | | OPerator reported that she has a sick bus feces on the seat per passenger | Inquired if she checked for herself She went back and confirmed. Notified Maintenance Notified Dispatch RH and missed service | Orig Op called at 2030hrs to advised he needed to relieve her RH 5048 RH Back in service at 1949hrs Service interruption Attached |
| ILL - Operator ILL / Injured | 1689107 | 11/18/2023 21:41 | 4570 W Lower Buckeye Rd # 100, Phoenix, AZ 85043, USA | 5184 | | SOUTH | | | 1 | Operator reported she needed to go home SHe advised that her L leg was hurting | Operator sounds to be in excruciating pain Inquired if she needed medical She said no, Inquired if she needed Sup to assist driving her back to the yard. She stated she can drive she has her right leg Notified Brian of Operator call and RH 5270 will be used NOtified RH 5270 R. Navarro | Service interruption Below Back in service at |
| ILL - Operator ILL / Injured | 1689224 | 11/19/2023 6:00 | McDowell Rd & 99th Av, Avondale, AZ 85392, USA | 8123 | | WEST | [redacted] | | | Operator reports he needs to be transported to Concentra for his injured arm from opening the driver barrier doors on all buses. | [redacted] @0602HRs Contacted [redacted] with west dispatch @0602HRs and informed her of the incident and was informed of the R\|H [redacted] taking over the run. O[redacted] ports she will send the R\| H with Supervisor [redacted] and he will take the original operator to Concentra. Supervisor [redacted] ports @0602HRs he is waiting for the operator at 99th Ave & McDowell Rd facing EB. Operator made relief @0625HRs and will continue in service. [redacted] ontacted OCC @0748HRs and reports a supervisor needs to return to pick up the original operator from Concentra. Contacted Supervisor [redacted] @0749HRs and was informed he is now in route to pick up the operator. | Service Continued. |
| DISP - Disruptive Passenger | 1689228 | 11/19/2023 6:13 | Indian School Rd & 7th Av, Phoenix, AZ 85013, USA | 8122 | | WEST | | | | Operator reports there was a disruptive passenger on the bus that would not disembark. | Operator reports as OCC was contacted the passenger disembarked the bus. The operator was informed to tag the camera, complete an IR upon returning to the garage and continue in service. | Service Continued. |
| FAR - Fare Dispute | 1689384 | 11/19/2023 9:48 | Indian School Rd & 44th St, Phoenix, AZ 85018, USA | 8122 | | WEST | | | | Operator reports she needs PD to remove a passenger from the bus due to a fare dispute and now the passenger is disrupting the route. | Advised the operator to give a description of the passenger, tag the camera, open the doors and standby for PD. Contacted 911 @0949HRs | PD removed the passenger from the bus and operator continued in service. |
| FAR - Fare Dispute | 1689418 | 11/19/2023 10:35 | Van Buren St & 10th Av, Phoenix, AZ 85007, USA | 5019 | | WEST | | | | Operator reports a passenger is holding up service because he does not have fare ready. | Operator informed OCC she needs PD to remove the passenger. Advised the operator to give a description of the passenger, tag the camera, open the doors and standby for PD. | Operator reports the passenger disembarked the bus and continued in service. |
| FAR - Fare Dispute | 1689511 | 11/19/2023 12:21 | Thomas Rd & 35th Av, Phoenix, AZ 85009, USA | 8122 | | EAST | | 0 | 0 | Operator reported a woman forced her way on the bus and is not paying the fare. Passenger is Black and about 40 years old, wearing a white shirt, multi colored pants, and does not appear to have any weapons | Advised to tag the camera | Passenger got off the bus, operator continued in route |
| DISP - Disruptive Passenger | 1689521 | 11/19/2023 12:39 | Thomas Rd & 23rd Av, Phoenix, AZ 85009, USA | 8122 | | EAST | | | | Operator reported they had a white male being disruptive, and they are about 6'2 and between 35 to 40 years old | | Passenger got off the bus before PD were called, operator tagged the camera and is continuing in route. |

| | | | | | | | | | | | | |
|---|---|---|---|---|---|---|---|---|---|---|---|---|
| DISP - Disruptive Passenger | 1689556 | 11/19/2023 13:15 | McDowell Rd & 27th Av, Phoenix, AZ 85009, USA | 5176 | [redacted] | Unknown | | 0 | 0 | Operator stated that there is male that is being disruptive and being verbal to the operator. | contacted pd informed them of disruptive passenger. | Operator stated passenger got off the bus by police. |
| GRA - Graffiti Witnessed or Found | 1689650 | 11/19/2023 14:40 | 7775 W Roosevelt St, Phoenix, AZ 85043, USA | 5198 | | Unknown | | 0 | 0 | Officer [redacted] #1243 called in stated a passer by called in graffiti at bus stop at Camelback & Scottsdale/ Goldwater & Camelback at 1205. person wearing white Tshirt, camel print pants, hat with a B on it was using marker to tag bus stop up. stated passenger got on bus 5303 call came in at 1440 from officer. no further info given | Sent email to Bus Stops & Signange | |
| OTH - Incidents Other | 1689822 | 11/19/2023 17:41 | Indian School Rd & 79th Dr, Phoenix, AZ 85033, USA | 5026 | | | | | | operator stated there was a car parked in the cutout of where the bus stop is. | | |
| NPS - Incident NON Passenger | 1689873 | 11/19/2023 21:48 | Indian School Rd & 71st Dr, Phoenix, AZ 85033, USA | 5026 | | EAST | | | | Operator reported that he passed up service at the bus stop due to man was doing Fentanyl and so were two others at the stop so he did not service stop | Advised to tag camera | Operator continued in service |
| DISP - Disruptive Passenger | 1689886 | 11/19/2023 22:24 | 5014 W Thomas Rd, Phoenix, AZ 85031, USA | 8114 | | EAST | | | | Operator reported a disruptive passenger | Notified PD, PD cancelled due to passenger exited. | No service interruption |
| DISP - Disruptive Passenger | 1689948 | 11/20/2023 4:56 | Van Buren St & 83rd Av, Tolleson, AZ 85353, USA | 8130 | | EAST | | | | Operator stated that they had a passenger that got on the bus and they started calling the operator all kinds of names, the operator stated that if they do not stop they will have the cops called and come out to them. - Operator stated that they had to call the cops and the cops did come and remove the passenger from the bus and are now behind. | Advised to tag the camera and do an IR when they get to the yard. | Operator continued from start location running late due to more then 15 min till next bus shows up. No Service lost. |
| DISP - Disruptive Passenger | 1690060 | 11/20/2023 7:05 | Thomas Rd & Central Av, Phoenix, AZ 85012, USA | 5193 | | WEST | | | | Operator sent message in and keeps hanging up the phone with no answer. - | | Operator continued in route with no service lost. |
| OTH - Incidents Other | 1690113 | 11/20/2023 7:58 | Thomas Rd & 59th Av, Phoenix, AZ 85033, USA | 5048 | | WEST | | | | Operator stated that they had a passenger getting off the bus throw up in the trash can and is willing to throw the trash bag away. | Verified that operator was willing to throw it away or if they wanted someone else to come and get it. | Operator confirmed that they are willing to throw it away when they get to the end of the line at Desert Sky and will toss it there. |
| LST - Lost or Found Item | 1690419 | 11/20/2023 12:16 | Buckeye Rd & 75th Av, Arizona 85043, USA | 5184 | | Unknown | | | | Operator stated left a navy blue LV purse and black bag | Operator to bring into dispatch he is being relieved | Sent message to Customer Service as well |
| CLNB - Sick bus, Spills, Soiled seats, Dirty Bus | 1690507 | 11/20/2023 13:08 | Van Buren St & 28th St, Phoenix, AZ 85008, USA | 5615 | | WEST | | | | Operator reported there is blood or feces on one of the seats | Advised to return to the yard. | Relief went out in bus 5631, operator did not call OCC for a start point and started at 4th St & La Canada |
| OTH - Incidents Other | 1690530 | 11/20/2023 13:14 | | 5016 | | Unknown | | | | Continue Controller error after mechanical delay. | | |
| CLNB - Sick bus, Spills, Soiled seats, Dirty Bus | 1690652 | 11/20/2023 14:16 | Indian School Rd & 7th St, Phoenix, AZ 85012, USA | 5607 | | WEST | | | | Operator reported they were loading an ADA passenger when they noticed vomit on one of the seats | Advised to have passengers get on the next bus and return to the yard. | Operator was given bus 5024 and was advised to start at Central Ave & Indian School |
| CLNB - Sick bus, Spills, Soiled seats, Dirty Bus | 1690924 | 11/20/2023 16:50 | 59th Av & Peoria Av, Glendale, AZ 85302, USA | 8115 | | NORTH | | | | Operator reported someone had a cup with lid, but it still spilled on the floor, operator reported they said it was soda, but it smells like liquor. Operator said they can try to clean it up when they get to a QT. | | Operator was able to clean up the spill and will treat it as a rainy day and let passengers know the floor is sticky |
| BIK - Bike left on bus | 1690931 | 11/20/2023 16:52 | 3000 N 93rd Ave, Phoenix, AZ 85037, USA | 8141 | | EAST | [redacted] | | | Operator reported a red bike was left on the bus | Advised if the owner happens to claim it have them fill out a white curtesy card, if not then bring it to lost and found at the end of their last trip | Supervisor picked up the bike |
| DISP - Disruptive Passenger | 1691067 | 11/20/2023 18:34 | McDowell Rd & 46th St, Phoenix, AZ 85008, USA | 5198 | | EAST | | | | Disruptive passenger, but for now not going to stand down for PD | If it becomes to much to handle call OCC back for PD assistance. | No further action required. |
| LST - Lost or Found Item | 1691168 | 11/20/2023 21:07 | Van Buren St & 19th Av, Phoenix, AZ 85009, USA | 8130 | | WEST | | | | OPerator reported that a passenger turned in a found Debit card No name just have alpha# Prestige (navy blue and black) | requested description to document | OPerator will turn in to dispatch |
| DISP - Disruptive Passenger | 1691255 | 11/21/2023 4:42 | 75th Av & Van Buren St, Phoenix, AZ 85043, USA | 5179 | | NORTH | | | | Driver called said a passenger didn't pay the far and the driver asked him to pay and he said he would pay if she wasn't so rude. But the passenger go off the bus when she pick up the phone. | | Advised the driver to tag the camera and continue in service. |
| FAR - Fare Dispute | 1691399 | 11/21/2023 7:10 | 2033-2057 E McDowell Rd, Phoenix, AZ 85006, USA | 5013 | | WEST | | | | Driver called said a man got on the bus waned reduce fare but didn't have the pass for it. | | Advised the driver to tag the camera and continue in service. |
| DISP - Disruptive Passenger | 1691437 | 11/21/2023 7:50 | Van Buren St & 105th Av, Tolleson, AZ 85353, USA | 8115 | | WEST | | | | Operator reported a male passenger broke the front windshield and fled | Contacted Avondale PD, Supervisor [redacted] and [redacted] in dispatch for R/H. Service interruption. | Supervisor reported that the operator will continue in service and document for repair at the garage. Operator resumed service EB at Central & Van Buren @ 9:40 |
| BUS - Incident involving a bus | 1691624 | 11/21/2023 11:05 | Indian School Rd & 83rd Av, Phoenix, AZ 85033, USA | 5613 | | WEST | | | | Operator reports Hispanic or white Male 5'10 medium Blk t-shirt blk pants used hand in his 30's. The person hit the bus with his hand and broke the window. | PD was sent and supervisor sent to do a report. Operator returned to service bus was changed out with 5049 No injuries | Discharge only (criminal damage) B/C Belay Tuccu 5049 Back in service at 19th Ave & Indian School at 1222 pm |
| DISP - Disruptive Passenger | 1691660 | 11/21/2023 11:32 | Indian School Rd & 2130 West, Phoenix, AZ 85015, USA | 8124 | | WEST | | | | Operator reports a somebody snuck on the bus and some lady came and started arguing about the bus. He told her to calm down and sit back and go have a seat, but she wanted to keep arguing with him and that is a safety hazzard. | I asked for a description of the person and the operator stated "don't worry about it she has already stepped off the bus. | No missed service. |
| STO - Incident at bus stop | 1691888 | 11/21/2023 14:25 | 4302 W McDowell Rd, Phoenix, AZ 85035, USA | 5273 | | NORTH | | | | Operator reports there is a vehicle at the bus stop. | | Operator reports they moved the vehicle and to disregard call. |
| CLNB - Sick bus, Spills, Soiled seats, Dirty Bus | 1691900 | 11/21/2023 14:34 | Desert Sky TC, Phoenix, AZ 85035, USA | 5013 | | | | | | Operator wanted to inform bus is going to the cleaners when it returns to the yard. | [redacted] notified in maintenance and [redacted] in dispatch. | No missed service this was the end of the route and a pull in. |
| LST - Lost or Found Item | 1691953 | 11/21/2023 15:18 | Indian School Rd & 56th St, Phoenix, AZ 85018, USA | 8124 | | WEST | | | | Operator reported a passenger reported she lost her phone on a route 72 bus. | Advised operator to refer the passenger to customer service. | Operator continued in service and advise the passenger to contact custmer service. |
| FAL - Passenger Fall NOT requiring Medical | 1692110 | 11/21/2023 16:57 | Thomas Rd & 46th Dr, Phoenix, AZ 85031, USA | 5647 | | WEST | [redacted] | 0 | 0 | Operator reports passenger fell on her bottom when she was driving the bus. The Operator stopped the bus to report it. She does not know why she was moving around why the bus was moving. | Operator states the passenger denied any medical attention and she got off the bus and went to the next bus while the Operator was calling OCC. | I notified supervisor [redacted] who states to have the operator tag her camera and do an incident report because the passenger left the bus. No missed service. |
| NPS - Incident NON Passenger | 1692226 | 11/21/2023 18:19 | Vee Quiva Casino, Arizona 85339, USA | 5028 | | SOUTH | [redacted] | | | Operator reported a bike fall off the bike rack well she was driving and the rack broke Service Interruption | 10-4 hold location waiting for a road sup | Advise Road sup [redacted] stated have her tag camera and write an IR and resume RT Advise operator to resume RT Op. reported there was a bike in the bus that belonged to a passenger, and they went into the casino Operator did a whole trip back and passenger want a speak to a sup Advise Operator to hold for a sup - requesting PD to come Road sup reported cancel PD people left Using a RH 5610 op. T . Ward |
| CLNB - Sick bus, Spills, Soiled seats, Dirty Bus | 1692325 | 11/21/2023 20:33 | Van Buren St & 83rd Av, Tolleson, AZ 85353, USA | 5614 | | Unknown | | | | Operator reported he had a sick bus No missed service | Advise op. to head back to yard | Notified dispatch use holding bus 5178. [redacted] was sent 83rd ave & Van Buren |
| FAL - Passenger Fall NOT requiring Medical | 1692432 | 11/22/2023 4:56 | Thomas Rd & 67th Av, Phoenix, AZ 85035, USA | 5038 | | EAST | | | | Operator reports a passenger fell while disembarking the us but refused medical attention. | Operator report tagging the camera and the passenger disembarked at 67th Ave & Thomas RD | Service Continued. |
| LST - Lost or Found Item | 1692665 | 11/22/2023 9:34 | La Canada Bl & 4th St, Avondale, AZ 85323, USA | 8132 | | WEST | | | | Nov 22, 09:30AM [redacted]: Please check, Route 3 West....Block 2071...lost a lack samsung phone sat by the back pass.door. thanks Nov 22, 09:30AM [redacted] Checking Nov 22, 09:34AM [redacted] Black samsung phone on blk 2071 | Operator reports the phone was found in the rear of the bus. | Advised operator if a person comes to claim the item fill out a courtesy card and tag the camera. If the item is not claimed when finished with route turn item into dispatch. |
| DISP - Disruptive Passenger | 1692779 | 11/22/2023 11:24 | 75th Av & Lower Buckeye Rd, Phoenix, AZ 85043, USA | 5626 | | NORTH | | | | Operator stated assistance not needed passenger got off the bus. | | Operator to continue in route. |
| FAL - Passenger Fall NOT requiring Medical | 1693005 | 11/22/2023 14:29 | Indian School Rd & I-17 Fwy, Phoenix, AZ 85015, USA | 5054 | | EAST | | | | Operator stated a passenger fell while getting off the bus, no injury did not want medical attention, left the scene. White female abt 40 yr old 5'5 200lbs. | Advised to tag the camera and do a IR | Operator to continue in route. |
| LST - Lost or Found Item | 1693111 | 11/22/2023 15:49 | Thomas Rd & 40th St, Phoenix, AZ 85018, USA | 5184 | | EAST | | 0 | 0 | Customer service called looking for a set of keys with a Michael Jorden symbol on them. | | No keys found - customer service was notified. |
| CLNB - Sick bus, Spills, Soiled seats, Dirty Bus | 1693150 | 11/22/2023 16:19 | McDowell Rd & Pima Rd, Scottsdale, AZ 85257, USA | 5027 | | | | | | Operator reported a passenger got sick on the bus and threw up. | Advised operator to tag the camera, deboard passengers and we'll have a b/c meet her at Granite Reef Rd & Indian School Rd. | Operator [redacted] in bus 5014 did a b/c with the operator at Granite Reef Rd & Indian School Rd at 16:27hrs. [redacted] in dispatch notified. No missed miles. |
| HYG - Passenger Hygene (Ododiferous or Soiled) | 1693241 | 11/22/2023 17:28 | Indian School Rd & 69th Av, Phoenix, AZ 85033, USA | 5060 | | EAST | | | | Operator stated passenger urinated on the bus, advised to return to yard for cleaning. | notified 1729 [redacted] in maintenance 1730 [redacted] in dispatch | RH 5051 [redacted] to finish route at 59th Ave & Indian School. no missed service 5060 arrived in yard for cleaning |

| | | | | | | | | | | | | |
|---|---|---|---|---|---|---|---|---|---|---|---|---|
| PAS - Incident involving a passenger | 1693255 | 11/22/2023 17:42 | 67th Av & Peoria Av, Glendale, AZ 85302, USA | 5022 | [redacted] | NORTH | | | | Operator has a passenger that needs to be removed and needs medical attention. Per operator she is not aware of where she is going . Female Indian abt 5'3 wearing black sweats black shirt . NB at 67th Ave & Cactus | 1746 911 notified Advised to notify when passenger is removed and back in route | Operator to continue in route. |
| ILL - Operator ILL / Injured | 1693372 | 11/22/2023 19:40 | 1570 N Project Dr, Tempe, AZ 85281, USA | 8115 | [redacted] | EAST | | | | Operator is requesting off RT due to a chest cold No Missed Service | advise operator calling dispatch | Notified dispatch use holding bus 5178 [redacted] will start at Galvin Park Way & Van Buren |
| DISP - Disruptive Passenger | 1693542 | 11/23/2023 7:48 | Buckeye Rd & 75th Av, Arizona 85043, USA | 5646 | [redacted] | | | | | Operator reported a passenger was refusing to get off the bus but got off as OCC called. No emergency | Operator to tag cameras and call back if they see that passenger again | No service lost |
| DISP - Disruptive Passenger | 1693680 | 11/23/2023 12:56 | Buckeye Rd & 16th St, Phoenix, AZ 85034, USA | 5617 | [redacted] | WEST | [redacted] | | | Supervisor [redacted] contacted OCC and reported the operators radio doesn't work on the bus, but she needs PD to the bus to remove a passenger who is yelling/ being disruptive. | Advised supervisor to give a description and PD would be contacted. Sup. Rebecca Flam reported the passenger was a black male, in his 50s, has a hat, tan jacket, black pants, and black shoes. | PD contacted and responding. Sup [redacted] eported the passenger was removed. He didn't want to ride with PD and PD didn't trespass him. Operator tagged the camera, continued in service and will create an IR. |
| INX - Intoxicated Passenger | 1693718 | 11/23/2023 13:51 | Pima Park, Scottsdale, AZ 85251, USA | 8114 | [redacted] | EAST | | | | Operator reported there is an intoxicated passenger on the bus who is asleep. He tried waking her up, he couldn't really understand what she was saying. Operator reported she basically said call the police. | Advised operator to tag the camera, PD would be contacted. | PD was contacted and cancelled, the passenger exit the bus while on the line with PD. Operator continued in service, tagged the camera and created an IR. |
| CLNB - Sick bus, Spills, Soiled seats, Dirty Bus | 1693814 | 11/23/2023 16:17 | 67th Av & Union Hills Dr, Glendale, AZ 85308, USA | 5272 | [redacted] | NORTH | | 0 | 0 | Operator reported a passenger threw up on the back of the bus. | Advised operator to tag the camera and return the bus back to the yard. | Operator returned the bus back to the yard. Operator [redacted] n staging bus 5196 will R/H, starting at 67th Ave & Union Hills at 16:39hrs. [redacted] n dispatch notified. No missed miles. [redacted] in dispatch reported 17:15hrs she will send the original operator to intercept the bus. |
| OTH - Incidents Other | 1694124 | 11/24/2023 7:57 | McDowell Rd & 43rd Av, Phoenix, AZ 85009, USA | 5622 | [redacted] | EAST | | | | Driver called said a man got on the bus and took the hand sanitizer off the bus. | Advised the driver to please tag the camera and continue I n service. Then the driver called back and said the person who stole the hand sanitizer went to a trash bag around him to hide. | Advised the driver to please tag the camera and continue I n service. |
| ILL - Operator ILL / Injured | 1694204 | 11/24/2023 9:39 | Van Buren St & 1st Av, Phoenix, AZ 85003, USA | 8126 | [redacted] | EAST | | | | Driver called said she is sick and need off route. | Asked the driver if she can continue till a relfe can come and can she driver a car back to the yard, and driver said yes. Called the west dispatch talked to [redacted] and she gave driver [redacted] for the relief to the bus. | Relief was competed at the Phoenix Zoo. no service lost. |
| LST - Lost or Found Item | 1694631 | 11/24/2023 15:12 | 4301 E Thomas Rd, Phoenix, AZ 85018, USA | 8135 | [redacted] | EAST | | | | Operator reported a passenger left a black backpack with 3 white streaks on it, on the bus. | Advised operator to hold onto the backpack, if no one claims it, turn it into dispatch. | Operator continued in service. |
| LST - Lost or Found Item | 1694676 | 11/24/2023 15:42 | Thomas Rd & 20th St, Phoenix, AZ 85016, USA | 5617 | [redacted] | WEST | | | | Created in error. | | |
| LST - Lost or Found Item | 1694677 | 11/24/2023 15:42 | 2900 N 1st Ave, Phoenix, AZ 85013, USA | 8133 | [redacted] | WEST | | | | Operator reported he left his cellphone at the bus stop at 7th St & Thomas WB right in front of the Papa Johns , operator requesting to have the bus behind him to collect it. | Advised operator that we'll contact the bus behind him. | Operator [redacted] n bus 5617 was able to get the operators phone and will turn it into dispatch. |
| DISP - Disruptive Passenger | 1695358 | 11/25/2023 12:05 | Indian School Rd & 43rd Av, Phoenix, AZ 85031, USA | 8139 | [redacted] | WEST | | | | Operator sent Conflict With a Passenger then an Incident resolved but did not speak to operator, no response from operator | | |
| DISP - Disruptive Passenger | 1695365 | 11/25/2023 12:12 | McDowell Rd & 63rd Av, Phoenix, AZ 85035, USA | 5028 | [redacted] | WEST | | | | Operator stated has a passenger hispanic male 5'9 black jacket black hat 26/27 yr old 160 lbs , no visible weapons | 1214 PD 1220 operator stated passenger has been removed | Operator to continue in route. no missed service |
| CLNB - Sick bus, Spills, Soiled seats, Dirty Bus | 1695481 | 11/25/2023 13:42 | 1158 E Indian School Rd, Phoenix, AZ 85014, USA | 5179 | [redacted] | WEST | [redacted] | | | Operator reported a passenger snuck beer on the bus and spilled it on the floor, operator is refusing to drive the bus stated its a hazard for passengers if they stip, informed the floor is slip proof but operator did not care stated he discharged his passengers and will wait for a road supervisor to come out | Notified [redacted] stated he couldnt go due to waiting with a opertor who needed a tow, advised was the only supervisor stated others should be checking in soon 1415 notified [redacted] o g out, once on scene stated the floor was dry and did not need the mats he brought and operator is at the end of the trip Used holding bus 5011 to have on standby for relief operator | *service interruption |
| ILL - Operator ILL / Injured | 1695741 | 11/25/2023 16:33 | 8650 E Thomas Rd, 8600 E Thomas Rd, Scottsdale, AZ 85251, USA | 8138 | [redacted] | WEST | | 0 | 0 | Operator requested relief because earlier today they had reported they saw someone hit by a train. Operator is still shaken up and was trying to calm down while they were doing discharge only as advised to get caught up on route. Operator is now stopped at Pima Rd & Thomas. | | Operator [redacted] was sent to relieve the operator by car. Advised operator to start at 51st Ave & Thomas. |
| CLNB - Sick bus, Spills, Soiled seats, Dirty Bus | 1695921 | 11/25/2023 22:06 | 75th Av & Camelback Rd, Phoenix, AZ 85033, USA | 5186 | [redacted] | SOUTH | | | | Operator reported some throw up in back of bus No missed Service | Advise oeprator to head back to yard | Notified dispatch use holding bus 5048 to finish BLK [redacted] |
| DISP - Disruptive Passenger | 1696079 | 11/26/2023 9:29 | McDowell Rd & 43rd Av, Phoenix, AZ 85009, USA | 5043 | [redacted] | EAST | | | | Operator called because a passenger was cussing her out and upset because the previous bus was stopped and he "had to get to court". Operator didn't answer because supervisor had showed up for another bus and intervened. | | Operator is fine, supervisor resolved issue and operator was able to resume service |
| DISP - Disruptive Passenger | 1696501 | 11/26/2023 20:37 | Thomas Rd & 44th St, Phoenix, AZ 85018, USA | 5610 | [redacted] | WEST | | | | Disruptive female refusing to exit the bus, operator requesting PD | Stand by for PD, if the passenger exits prior to PD arriving send an RTT. If PD remove person from bus send a 10-8 and continue in route. Tag the camera and complete an incident report. | Passenger exited the bus as the PD were arriving |
| DISP - Disruptive Passenger | 1696512 | 11/26/2023 22:43 | 43RD Ave & Virginia Ave, Phoenix, AZ, USA | 5177 | [redacted] | SOUTH | | 0 | 0 | Operator reported a female passenger turned her trash can over before exiting bus. | Please tag your camera and make an incident reports after route. Thank you | Camera tagged. Service continued |
| OTH - Incidents Other | 1696708 | 11/27/2023 8:23 | McDowell Rd & 47th Av, Phoenix, AZ 85035, USA | 8141 | [redacted] | EAST | | 0 | 0 | Customer service [redacted] called @819- advised that a passenger on the bus said she put in 3 dollar bills and 4 quarters into the farebox but didn't get a pass and the operator was reportedly refusing to give her one. | Operator advised that she only saw the woman put in one bill and the quarters but the passenger didn't specify she wanted a pass, advised she would give her a pass but to remind her to tell the operators her intentions. | Operator resumed service |
| ILL - Operator ILL / Injured | 1696765 | 11/27/2023 9:26 | McDowell Rd & Pebble Creek Pkwy, Goodyear, AZ 85395, USA | 5055 | [redacted] | WEST | | 0 | 0 | Operator called by phone @926 to advise that she already spoke to dispatch and they were aware that she had to get off early. | Called disp [redacted] @927- Sending [redacted] o relieve at 83rd Ave. | |
| NPS - Incident NON Passenger | 1696895 | 11/27/2023 11:22 | McDowell Rd & 75th Av, Phoenix, AZ 85035, USA | 5270 | [redacted] | EAST | | | | Operator stated that an elderly was running to the bus stop and she fell, Operator stated that she needs medical. | Operator stated she is a 5-3 elderly woman Called pd requested fire to head over to bus stop to attend to an elderly lady at a bus stop. Called operator advised her to tag her camera and send a back in service when medical arrives. | operator is back in service no missed miles. |
| NPS - Incident NON Passenger | 1696952 | 11/27/2023 12:02 | Thomas Rd & Central, Phoenix, AZ 85012, USA | 5242 | [redacted] | EAST | [redacted] | | | Operator stated that he did a bus change and his bus seats are all wet. | Advised operator to stand by. Called dispatch advised rebecca operator did a bus change and all the seats are wet. [redacted] stated that bus was a staging bus and its been out there. Advised dispatch will be sending road supervisor out to trail and check on the bus. Contacted Road supervisor [redacted] o head over in route where the operator bus is located. | Road supervisor [redacted] stated that the seats are drying up. Operator is good to go he admitted that he did a quick pre trip of the bus when he taken over. |
| CLNB - Sick bus, Spills, Soiled seats, Dirty Bus | 1697003 | 11/27/2023 12:45 | 1635 N Scottsdale Rd, Scottsdale, AZ 85257, USA | 5015 | [redacted] | WEST | | | | Operator stated there is poop on seat | 1245 [redacted] n maintenance notified and stated have bus go to n wall by fuel island Rebecca in dispatch notified | 5199 to do a fill [redacted] at Central & McDowell at 1317 missed service 83rd & McDowell for 5015 to get back in route at 1433- operator going in car |
| LST - Lost or Found Item | 1697034 | 11/27/2023 13:05 | 4840 N 59th Ave, Phoenix, AZ 85033, USA | 5611 | [redacted] | SOUTH | | 0 | 0 | Operator stated he has keys and an Ipad that he is turning back to yard , 2 different passengers left items | | Operator to continue in route, |
| ADA - Incident ADA Related | 1697043 | 11/27/2023 13:08 | Indian School Rd & 32nd St, Phoenix, AZ 85016, USA | 5193 | [redacted] | WEST | | 0 | 0 | Operator stated that she was having problems with her wheelchair ramp and she couldnt let an ada passenger on. | she waved down the bus coming behind her 5184 refused to pick up her ada passenger. Advised operator to make an report at the yard tonight. | operator is continuing on route bus is working. |
| OTH - Incidents Other | 1697060 | 11/27/2023 13:18 | McDowell Rd & 44th St, Phoenix, AZ 85008, USA | 5192 | [redacted] | | | | | Operator stated that he was returning a call from occ. | advised operator to disregard. | |
| DISP - Disruptive Passenger | 1697125 | 11/27/2023 14:15 | 51st Av & Royal Palm Rd, Glendale, AZ 85302, USA | 5007 | [redacted] | SOUTH | | | | Operator stated has a blk male white top brown pants no visible weapons approx short heavy set maybe early 30s, sitting in back of bus | 1417 notified PD 1424 PD arrived passenger off the bus | Operator to continue in route, no missed service |
| BIK - Bike left on bus | 1697183 | 11/27/2023 14:58 | McDowell Rd & 11th Ave, Phoenix, AZ 85007, USA | 8126 | [redacted] | EAST | | | | Operator stated that a passenger put his bike with a big tire on the bike rack and the bike fell off and had damage to it. | advised operator that to tag his camera advised operator if the passengers dont secure there bike down properly that is on the passenger. | |
| OTH - Incidents Other | 1697468 | 11/27/2023 18:34 | Van Buren St & 31st Av, Phoenix, AZ 85009, USA | 8124 | [redacted] | EAST | | | | Operator stated that there was passengers holding on to the railing but they got off. | operator stated she tagged the camera. | |
| OTH - Incidents Other | 1697697 | 11/28/2023 6:36 | 2300 W Indian School Rd, Phoenix, AZ 85015, USA | 5199 | [redacted] | WEST | | | | Operator stated that they have a person that got on the bus that had stolen some stuff from a store nearby and was demanding the operator to take off and wanted PD to come out and remove them. | While getting info from operator, Operator stated that the person got off the bus. | Advised to continue in service and tag the camera as well as do an IR when they get back to the yard. |
| ILL - Operator ILL / Injured | 1697840 | 11/28/2023 9:50 | 59th Av & Vogel Av, Glendale, AZ 85302, USA | 5016 | [redacted] | SOUTH | | | | Operator stated that they need to get off route due to a family emergency. - Operator stated that they are willing to take the bus to the end of the line but that is as far as they go. | Called Disp @ 949 -Going to send out [redacted] to take over and will be leaving in just a moment. | Relief Operator changed out with operator and Operator [redacted] Made it back to the yard @1040 - [redacted] stated that the Operator [redacted] Made it back to the yard safely. |

| | | | | | | | | | | | | |
|---|---|---|---|---|---|---|---|---|---|---|---|---|
| CLNB - Sick bus, Spills, Soiled seats, Dirty Bus | 1697977 | 11/28/2023 12:49 | 51st Av & Baseline Rd, Phoenix, AZ 85339, USA | 5602 | [redacted] | Unknown | | | | Operator stated that a person got on that was bleeding and they touched the railing and a few other spots. | Called 911 @ 1249 - Advised that there is a passenger on the bus that is bleeding and is not requesting medical attention but is bleeding from the mouth and needs to be removed. Called Maint @ 1251 - Advised that the bus is going to be coming back with blood on it Called Disp @ 1253 - Advised [redacted] that the bus will be coming back with blood on it. | Operator returned to the yard, bus was cleaned at the fuel island and returned to service at 1505. |
| CLNB - Sick bus, Spills, Soiled seats, Dirty Bus | 1698135 | 11/28/2023 15:12 | | 5602 | | SOUTH | | 17 | 1 | Service interruption due to bio hazard. | | Service interruption due to bio hazard. |
| BIK - Bike left on bus | 1698196 | 11/28/2023 15:43 | 34 Sky Hbr Blvd, Phoenix, AZ 85034, USA | 5024 | | EAST | [redacted] | | | Operator reported one of there regulars left a blue men's huffy on the rack. | If the passenger does not return to claim contact OCC so a road supervisor can be dispatched to retrieve the bike. | Customer service was advised in the chat that it was still on the bus, passenger never retrieved. Supervisor sent to take it to lost and found at the yard |
| DISP - Disruptive Passenger | 1698434 | 11/28/2023 18:07 | Van Buren St & 17th Av, Phoenix, AZ 85007, USA | 8141 | | WEST | | | | Operator reported a drunk guy got on and did not pay, Op did asked him to get off or pay person refused to Hisp 6' ft med build red hat black pant | advise oeprator to tag camera and open service door have no contact | Notified PD - removed passenger Op. resume RT |
| ILL - Operator ILL / Injured | 1698477 | 11/28/2023 18:46 | 34 Sky Hbr Blvd, Phoenix, AZ 85034, USA | 5606 | | EAST | | | | Operator requested off route due to an injury that occurred before work (bitten by cat) | Go into the yard at the end of the trip (75th Ave & Buckeye). | No service interruption, stage bus was used. |
| STO - Incident at bus stop | 1698680 | 11/29/2023 5:58 | 7005 W Indian School Rd, Phoenix, AZ 85033, USA | 5602 | | EAST | | | | Driver called said a female or little girl got grab her and was holding her at the bus stop. And the female was trying to get on the bus. She was at 71st ave and Indian School. | Called the police to 71st ave and Indian School. Advised the driver once the police get there send in a back in service. | Driver call said the police arrives and she is clar to leave at 555 |
| INX - Intoxicated Passenger | 1698776 | 11/29/2023 8:16 | McDowell Rd & Pima Rd, Scottsdale, AZ 85257, USA | 8106 | | EAST | | | | Driver called said he had a intoxicated passenger on the bus and he will not wake up. | Advised the driver I will call the police to remove the passenger off the bus. Police took a long time to come to the bus, Advised the driver to pick up the route at 99th ave and McDowell. | Driver went into service at 99th ave & McDowell at 1023 |
| DISP - Disruptive Passenger | 1698820 | 11/29/2023 9:18 | Van Buren St & 35th Av, Phoenix, AZ 85009, USA | 8137 | | EAST | | | | Driver called said the passenger got off the bus disregard the call. | | Advised the driver TO TAG HIS CAMERA AND CONTINUE IN SERVICE. |
| DISP - Disruptive Passenger | 1698837 | 11/29/2023 9:47 | Van Buren St & 28th St, Phoenix, AZ 85008, USA | 5043 | | WEST | [redacted] | | | Driver called said a passenger he need the police to take him off the bus he is arguing with the driver. Driver said the passenger got off the bus and now is standing front of the bus hitting the windshield. And know the passenger is throwing rocks at the bus and damage the bus. | Called the police and called supervisor Harris to go to the bus at Van Buren and 28th st. Called the west dispatch talked to [redacted] and advised her I used the stage bus 8109 to cover the route [redacted] is going out to the bus. Bus 8109 went into service at 37th ave & Van Buren 1045. | Bus is heading to the yard at 1048 Harris called. |
| LST - Lost or Found Item | 1698839 | 11/29/2023 9:47 | McDowell Rd & Pima Rd, Scottsdale, AZ 85257, USA | 8106 | | WEST | | | | Driver called said there is a bike on the bus. | | Advised the driver to give the passenger a witness statement if they return for thier item. If not the please turn in at the end of the shift. |
| BIK - Bike left on bus | 1698910 | 11/29/2023 11:05 | 83rd Av & McDowell Rd, Phoenix, AZ 85037, USA | 5009 | | Unknown | [redacted] | | | Operator reports bus was left of the bus. | | Supervisor [redacted] went to get the bike |
| LST - Lost or Found Item | 1698913 | 11/29/2023 11:12 | Indian School Rd & 73rd Av, Phoenix, AZ 85033, USA | 5024 | | WEST | | | | CS looking for : R: 41 D: WB B: 2103 Black Steve Harvey Wallet. He was sitting near the second exit door on the driver's side. | | No wallet found. |
| SDOB - Smoking drugs on bus | 1699032 | 11/29/2023 13:46 | 4231 W Waltann Ln, Phoenix, AZ 85053, USA | 5243 | | NORTH | | | | Operator request PD to remove passengers from the bus he believe is smoking on the bus. Native female and 2 native men. | Before I could call PD they have left the bus. | No missed service advised to tag the camera. |
| LST - Lost or Found Item | 1699055 | 11/29/2023 14:01 | 5473 W Osborn Rd, Phoenix, AZ 85031, USA | 8130 | | | | | | Black phone found on the bus with black case not sure if it is iPhone or Samsung. | Advised operator to have owner complete a courtesy card if the item is claimed while in service and otherwise to submit to lost and found. | Advised operator to have owner complete a courtesy card if the item is claimed while in service and otherwise to submit to lost and found. |
| DISP - Disruptive Passenger | 1699064 | 11/29/2023 14:09 | McDowell Rd & 51st Av, Phoenix, AZ 85035, USA | 8135 | | EAST | | | | Operator reports an Loud and Belligerent and person on the bus calling the operator names. | Advised I will notify PD. | Passenger exited the bus no missed service. Advised to tag camera and do incident report. |
| INX - Intoxicated Passenger | 1699141 | 11/29/2023 15:04 | Indian School Rd & Scottsdale Rd, Scottsdale, AZ 85251, USA | 5052 | | WEST | | | | Operator requesting Blk male 35-38yrs 5'8 med Red Hoodie to be removed from her bus. She states they were doing drugs on the bus. | When the operator reached the location to meet police the passengers exited the bus. | No missed service |
| DISP - Disruptive Passenger | 1699158 | 11/29/2023 15:08 | 51st Av & Thomas Rd, Phoenix, AZ 85035, USA | 5045 | | SOUTH | [redacted] | 0 | 0 | Operator reports passenger on the bus verbally fighting. Hispanic White stripe blk sweater - Medium backpack - Gray shirt has stick. 50-40-50- lady No visible | PD notified and supervisor Harold E. notified. | PD had one of the passengers in custody the others left the bus. PD released the bus back in service. Sup Harold was notified as states the operator just needed to do a IR and tag the camera since there was no damage injuries or anything like that. |
| FAL - Passenger Fall NOT requiring Medical | 1699303 | 11/29/2023 17:04 | 75th Av & Camelback Rd, Phoenix, AZ 85033, USA | 5607 | | NORTH | [redacted] | | | Operator reported he doesn't know if it was an accident. He was at the bus stop, a lady got on the bus, and she went to sit, he closed the door, he released the brake, one guy cut him off on his lane, he stopped right away, he didn't feel anything. The guy never stopped, he kept going, the operator kept going and over here at the layover he checked the bumper, there is no damage, but he needs to/ wants to report it anyway. He has no damage on the bus, the guy took off, he means, the guy never stopped, he kept going he suddenly stopped, used the brake, he didn't feel like he hit the truck, or he hit him, he doesn't know, he has no idea, he doesn't feel anything , he seen the bumper over here, there is no damage, there is some kind of. | Advised operator was he involved in an accident, or did he make contact with a vehicle. Advised operator to tag the camera and hold location for a supervisor. | Supervisor [redacted] responding to the bus. [redacted] n dispatch notified at 17:21hrs. Sup [redacted] eported the camera is slow, but it showed the operator hit the brakes, a passenger stumbled and fell, the operator asked if they need medical, and they didn't want medical. Operator will continue in service, and create an IR. Operator DH to 67th Ave & Thoams Rd at 18:15hrs. Missed miles from Sierra Linda HS- North to 67th Ave & Thomas Rd |
| OTH - Incidents Other | 1699368 | 11/29/2023 17:58 | Indian School Rd & 30th St, Phoenix, AZ 85016, USA | 8116 | | EAST | | | | Operator advised if we could let 5005 to stop cutting him off and trying to get back on time. Operator reported he is only saying it because there was a couple, times his rear bumper (5005 bumper) almost hit the operators front bumper (8116) | Advised operator to tag the camera and create an IR, we'll get with that bus. | Operator in 5005 reported everything was fine, he was behind him, so he went around him, and he started taking off, so he sped up a little bit to get around him. Both operator's cameras are tagged. |
| LST - Lost or Found Item | 1699681 | 11/30/2023 6:27 | Van Buren St & 7th St, Phoenix, AZ 85034, USA | 5027 | | EAST | | | | Operator reported he found a purse in the bus. | Advised if is not claimed on his shift bring the item to lost and found. | CS Was notified. |
| OTH - Incidents Other | 1699740 | 11/30/2023 7:48 | 75th Ave & Camelback Rd, Glendale, AZ 85303, USA | 5603 | | NORTH | | | | Operator request off route due to situation at home, Dispatch [redacted] was notified. | Advised Dispatch will sent an extraboard to take over route. | Dispatch [redacted] sending Op. J Ramirez to take over route. Operator [redacted] was notified. |
| SLP - Sleeper | 1699791 | 11/30/2023 8:45 | 51ST Ave & Olive Ave, Glendale, AZ 85302, USA | 5272 | | NORTH | | | | Operator reports a sleeper on the bus, and she will call back if he refuses to disembark at the end of the line. | The operator reports at the end of the line the passenger was upset but did disembark the bus. Operator was informed to tag the camera and do not allow him to board since he has completed an entire trip with current operator. Operator was informed that passenger will have to wait for the next bus. | NO Service Lost. |
| STO - Incident at bus stop | 1699848 | 11/30/2023 9:41 | Van Buren St & 32nd St, Phoenix, AZ 85008, USA | 200303 | | Unknown | [redacted] | 0 | 0 | Supervisor [redacted] reports @0935HRs there is a male individual at the bus stop on the NW corner of 32nd St & Van Buren St face down and does not appear to look well. | Supervisor [redacted] informed OCC to contact FD and paramedics to do a well-check on the individual. Supervisor [redacted] was informed to standby at location Until FD and paramedics arrive. Contacted 911 @0937HRs and informed the of the individual at the bus stop and location. FD reports paramedics and FD are in route to location. | Supervisor reports @0946HRs the individual was fine, and FD informed the individual he needs to move on from teh bus stop. |
| CLNB - Sick bus, Spills, Soiled seats, Dirty Bus | 1699868 | 11/30/2023 10:00 | Indian School Rd & 83rd Av, Phoenix, AZ 85033, USA | 5621 | | WEST | | | | Operator reported passenger soiled a seat, Operator agree to drive the bus back to the yard. radio helper was requested to dispatch Kiasha, service interuption. | Advised to take bus back to the yard, report to dispatch | Dispatch will sent relief driver in new bus. Relief driver took 5013 Sick bus is in the yard. |
| DISP - Disruptive Passenger | 1700019 | 11/30/2023 12:45 | Van Buren St & 28th St, Phoenix, AZ 85008, USA | 8104 | | WEST | | | | Operator reported that a passenger is refusing to pay the fare and has alcohol with him. Passenger is a black male about 30 yrs old, 130 pounds, wearing a black jacket, and blue jeans. | Advised to tag the camera and notify OCC if they are removed from the bus or leave on their own | Passenger left the bus, operator continued in route. |
| DISP - Disruptive Passenger | 1700068 | 11/30/2023 13:35 | Indian School Rd & 11th Av, Phoenix, AZ 85013, USA | 5182 | | WEST | | | | Operator had a disruptive passenger, but they got off the bus. | Advised to tag the camera and write a brief incident report. | Operator continued in route. |
| STO - Incident at bus stop | 1700180 | 11/30/2023 14:47 | Thomas Rd & 38th St, Phoenix, AZ 85008, USA | 5628 | | EAST | | | | Operator reported at the bus stop on 38th St & Thomas, bus stop number 11913, there is a woman about 60 years old saying she is dying, operator thinks she is faking. Woman is white and is wearing all black | Advised to tag the camera. | Operator continued in route, Paramedics in route. |
| BIK - Bike left on bus | 1700181 | 11/30/2023 14:49 | 6649 Dr. Martin Luther King Jr. Blvd, Phoenix, AZ 85043, USA | 5176 | | | | | | Operator reported a silver beach cruiser bike on the bus. | Advised if the owner happens to claim it have them fill out a white curtesy card, if not then bring it to lost and found at the end of their last trip | Operator will keep the bike until either it is claimed, a supervisor is able to pick it up or until they return to the yard. |
| CLNB - Sick bus, Spills, Soiled seats, Dirty Bus | 1700187 | 11/30/2023 14:57 | Buckeye Rd & 69th Av, Phoenix, AZ 85043, USA | 5005 | | WEST | | 0 | 0 | Operator reported a passenger left feces on the floor and the bus has a bad odor now | Advised to bring bus back to the yard to be cleaned, notified [redacted] n dispatch | Relief operator will come out in new bus, no service interruption |
| OTH - Incidents Other | 1700355 | 11/30/2023 17:07 | 51st Av & Miami St, Phoenix, AZ 85009, USA | 5607 | | NORTH | | 0 | 0 | Operator stated passenger put in money in the farebox and it did not print his all day pass. | Male Black beni navy blue niki jacket blue jeans white tennis shoes. Black back pack. 5'6 | advised operator to have passenger call customer service. |

| | | | | | | | | | | | | |
|---|---|---|---|---|---|---|---|---|---|---|---|---|
| MED - Passenger/Operator Needs Med Attention | 1700527 | 11/30/2023 20:14 | Van Buren St & Galvin Pkwy, Phoenix, AZ 85008, USA | 5027 | [redacted] | | | | | Operator reported a older man almost fall and was requesting medical | Advise operator to tag camera and write an IR | notified med - removed the passenger Op. back on RT |
| BIK - Bike left on bus | 1700563 | 11/30/2023 21:49 | McDowell Rd & 99th Av, Avondale, AZ 85392, USA | 8124 | | [redacted] | | | | Operator reported a bike was left on the bike rack small red one | Advise operator we will try to get a road sup to pick up the bus | Notified road sup martin |
| CLNB - Sick bus, Spills, Soiled seats, Dirty Bus | 1700568 | 11/30/2023 22:26 | Buckeye Rd & 16th St, Phoenix, AZ 85034, USA | 5196 | | WEST | | | | Operator reported Urine in the seat. Stated that another operator advised her to stay in service with a bio | Original controller notes are included in form 1700569 Asked operator if we can do a bus change so she can begin her trip on time and she okay that. She did not want to be off late. | No service interruption Operator stayed in route with 1 passenger on the bus and the seat lifted up. |
| CLNB - Sick bus, Spills, Soiled seats, Dirty Bus | 1700569 | 11/30/2023 22:31 | Buckeye Rd & 16th St, Phoenix, AZ 85034, USA | 5196 | | EAST | | | | Operator reported a bio on the bus, a ladies pants were wet. | Advise operator to hold location so i can get a bus change at the location | Operator left the location, tried caller on radio she did not answer. |

| IS - Incidents | | | 71 | | | | | | | | | |
|---|---|---|---|---|---|---|---|---|---|---|---|---|
| Sub Code | Incident | Date Time | Event Location | Bus | Operator | Dir. | Supervisor Name | Revenue Time Lost | Trips Lost | Nature of Problem | Instructions | Resolution |
| CLNB - Sick bus, Spills, Soiled seats, Dirty Bus | 1700601 | 12/1/2023 4:25 | 405 N 79th Ave, Phoenix, AZ 85043, USA | 5001 | [redacted] | Unknown | [redacted] | | | Operator reports a spill on the bus an requests a supervisor. | Contacted Supervisor [redacted] @0425Hrs and informed her of the bus information. Supervisor [redacted] reports @0428HRs the operator was given a bus change. | B|C. |
| OTH - Incidents Other | 1700682 | 12/1/2023 6:50 | McDowell Rd & 86th Dr, Maryvale Village, AZ 85353, USA | 5038 | | EAST | | | | Driver called said there is a dog got on the bus and she wants a reward for the dog. | Advised the driver to stop the bus and I will call a supervisor about the dog. Called [redacted] about the getting the dog off the bus. | Driver called back at said the dog got off the bus. |
| OTH - Incidents Other | 1700731 | 12/1/2023 7:51 | 59th Av & Seldon Ln, Glendale, AZ 85302, USA | 5608 | | SOUTH | | | | Driver called said he was in the bagel shop and he fell and hit his knee and he is ok and don't need medical and if he do he will call occ back. | Asked the driver if he need medical he said no he if do he will let me know. He said he will write an incident report when he return to the yard. | Called the west dispatch talked to [redacted] advised her to what happened with the driver and he said he will write a incident report about the issues. |
| OTH - Incidents Other | 1700986 | 12/1/2023 12:31 | Thomas Rd & 44th St, Phoenix, AZ 85018, USA | 5178 | | WEST | | | | Operator stated that she had a passenger step off the bus and hit her head on the door. | operator stated she does not need medical attention and the passenger stated she is ok. | advised operator to tag camera and continue. |
| OTH - Incidents Other | 1700993 | 12/1/2023 12:36 | Peoria Ave & 43RD Ave, North Mountain Village, AZ 85304, USA | 5050 | | SOUTH | | | | Operator wanted to know if the Rt 43 detour still active. | | advised operator that its clear. |
| CLNB - Sick bus, Spills, Soiled seats, Dirty Bus | 1701019 | 12/1/2023 12:58 | 7446 W Elwood St, Phoenix, AZ 85043, USA | 5005 | | | | | | Operator reported he has a seat that looks to be completely soaked. it is soaked, from touching with his shoe, then putting it on the floor it leaves a water mark. At this moment he cannot verify what it is, there is no drink by it, it's just a wet seat. Operator reported how can he avoid that seat, he doesn't know if it biohazard, he doesn't have anything to tape it off. Operator reported at this point he feels unsafe to drive with that seat being available and open due t the fact it might be a biohazard , there is no cup or bottles there. Operator reported he believes its a biohazard. | Advised operator can he verify what it is on the seat. Advised operator to tag the camera and continue in service, we'll have a supervisor intercept the bus to verify/ clean the seat, please advise passengers to avoid the seat. Advised operator if he cannot verify what is on the seat, we cannot send the bus back to the yard. Advised operator we'll contact his dispatch and supervisor to advise them he is refusing service. | [redacted] in dispatch notified. Operator downed the bus at 75th Ave & Broadway Rd . [redacted] sent operator [redacted] in bus 5016 to do a b/c with the operator. Operator was advised to DH to 67th Ave & Union Hills Dr at 14:20hrs. |
| OTH - Incidents Other | 1701120 | 12/1/2023 14:07 | 67th Av & Cameltback Rd, Glendale, AZ 85301, USA | 5021 | | NORTH | | | | Operator stated that disregard he was trying to press another key. | Operator stated everything is ok. | |
| OTH - Incidents Other | 1701160 | 12/1/2023 14:37 | 405 N 79th Ave, Phoenix, AZ 85043, USA | 5625 | | | | | | Operator called stating that they was just doing a radio check. | | Advised operator that I hear them loud and clear. |
| LST - Lost or Found Item | 1701228 | 12/1/2023 15:19 | 2004 E Van Buren St, Phoenix, AZ 85006, USA | 5605 | | EAST | | 0 | 0 | Dec 1, 15:08PM [redacted] B: 2079 Juan left his 20 inch all black bike | Dec 1, 15:17PM [redacted] one moment | Dec 1, 15:20PM [redacted] dk 2079 does have the bike on the rack. Operator has the bike and was advised to have the passenger fill out a courtesy card if they collect the bike before his shift is over. |
| LST - Lost or Found Item | 1701331 | 12/1/2023 16:06 | 67th Av & Union Hills Dr, Glendale, AZ 85308, USA | 5049 | | NORTH | | 0 | 0 | Operator stated that a passenger left a black wallet on the bus. | operator stated he will hold on to it until the passenger comes back. | advised operator to return it to dispatch tonight. |
| CLNB - Sick bus, Spills, Soiled seats, Dirty Bus | 1701342 | 12/1/2023 16:18 | 83rd Av & Sweetwater Av, Peoria, AZ 85381, USA | 5186 | | SOUTH | | | | Operator stated that someone threw up in the back of the bus by the steps. | Contacted dispatch [redacted] advised her about operator sick bus. Advised maintenance [redacted] hat bus is heading to the fuel island to get cleaned. Operators new bus is 5026. Advised operator to start at Arrow Head Mall. | Missed service done. |
| CLNB - Sick bus, Spills, Soiled seats, Dirty Bus | 1701440 | 12/1/2023 16:59 | Desert Sky TC, Phoenix, AZ 85035, USA | 5610 | | WEST | | | | Operator stated she had a personal incident on the bus that happened to her. | Operator requesting off route. Spoke with [redacted] dispatch she stated to have her bring the bus in. Advised operator to bring the bus in to the yard. 5607 will be doing a fill for operators sick bus. | No missed service. |
| OTH - Incidents Other | 1701464 | 12/1/2023 17:14 | Indian School Rd & 51st Av, Phoenix, AZ 85031, USA | 8116 | | EAST | | | | Operator stated that he seen a naked person outside the bathroom. | | advised operator to tag camera and write an incident report at the yard tonight. |
| OTH - Incidents Other | 1701511 | 12/1/2023 17:48 | 4041 N Central Ave, Phoenix, AZ 85012, USA | 8136 | | EAST | | | | Operator pressed the button by mistake. | | |
| OTH - Incidents Other | 1701626 | 12/1/2023 19:40 | McDowell Rd & 46th St, Phoenix, AZ 85008, USA | 5057 | | WEST | | | | Operator inquired if a passenger can load on the bike rack bicycle with a changable battery | Advised due to gasoline or no exposed wires it would be okay to load on rack. | Operator continued in service |
| ONA - Operator Needs Assistance | 1701673 | 12/1/2023 22:07 | Van Buren St & Galvin Pkwy, Phoenix, AZ 85008, USA | 5612 | | WEST | | | 1 | Operator reported he is at his last stop and man will not exit. He is just looking at him | Notified Paramedics to assist due to passenger not responding to the Operator requesting. Paramedics arrived and still on sceme as of 2236hrs Released at 2245hrs by paramedics | RH 5272 back in service at 2211hrs 24th st and Vanburen St Advised to head back to the yard as we have a RH on route and Operator and create and IR due to he reported paramedics had to bring the passenger back to life and take him to the hospital. |
| ILL - Operator ILL / Injured | 1702025 | 12/2/2023 13:23 | 7887 W Thomas Rd, Phoenix, AZ 85033, USA | 3010 | | COUNTERCLOCKWISE | | | | Operator reported they have an emergency and need to take FMLA for the rest of the day | Notified [redacted] in dispatch advised will send a relief to the operator | *no service interruption |
| OTH - Incidents Other | 1702026 | 12/2/2023 13:24 | Desert Sky TC, Phoenix, AZ 85035, USA | 5022 | | NORTH | [redacted] | | | Operator stated a truck tapped the mirror | Stated no scratches or dents on mirror, motorcyclist didn't even noticed they hit it Advised to tag camera and write IR once back in the yard PD and road sup [redacted] in route Holding bus 5058 will resume route at 75th and Buckeye 1825, dispatch notified | Operator was told by road super [redacted] to go back to the yard to do IR report. No damages done to the bus stated since there is a RH on the route they can continue: issue solved: |
| HYG - Passenger Hygene (Ododiferous or Soiled) | 1702112 | 12/2/2023 14:28 | Indian School Rd & 43rd Av, Phoenix, AZ 85031, USA | 5270 | | WEST | | | | Operat0or reported they had to remove a passenger due to them smelling like feces | Advised operator to tag camera and write IR once back in the yard | |
| LST - Lost or Found Item | 1702390 | 12/2/2023 18:57 | 75th Av & Cameltback Rd, Phoenix, AZ 85033, USA | 5039 | | | | | | black PlayStation wallet found on bus | Advised if passenger doesn't claim it to turn into lost and found once back in the yard | |
| BIK - Bike left on bus | 1702503 | 12/3/2023 0:12 | 75th Ave & Cameltback Rd, Glendale, AZ 85303, USA | 5274 | | | | | | Operator reported: Bike left on Bus | advised the operator to do a round trip and I would have a sup. Meet you in route once one become available if not continue in route and turn the bike in to dispatch at the end of the shift. | issue solved: |
| DISP - Disruptive Passenger | 1702559 | 12/3/2023 6:17 | Indian School Rd & 3rd St, Phoenix, AZ 85012, USA | 8135 | | EAST | | | | Operator reported that there was a passenger holding up the bus that exited as soon as operator called OCC | Operator to tag cameras and complete an IR in case they complain | |
| FAR - Fare Dispute | 1702585 | 12/3/2023 7:35 | Van Buren St & 15th Av, Phoenix, AZ 85007, USA | 5191 | | EAST | | | | Operator reported that a passenger was refusing to pay fare or exit the bus. Passenger has reportedly been faking searching for fare to ride the bus. | Called PD @735- sending officers to remove passenger. | PD removed passenger and operator back in service @740 |
| DISP - Disruptive Passenger | 1702688 | 12/3/2023 11:39 | McDowell Rd & 91st Av, Maryvale Village, AZ 85037, USA | 5623 | | EAST | | | | Operator advised to disregard, the passenger is leaving the bus, she had given the operator a hard time. | Operator continued in service, and tag the camera, create an IR. | Operator continued in service, and will create an IR |
| LST - Lost or Found Item | 1702826 | 12/3/2023 15:06 | Thomas Rd & 16th St, Phoenix, AZ 85014, USA | 5051 | | EAST | | | | Customer service looking for a brown and blue bike that was left on the rack. | | Operator stated it is still on the rack, customer service notified via chat |
| LST - Lost or Found Item | 1702885 | 12/3/2023 16:45 | 5003 E McDowell Rd, Phoenix, AZ 85006, USA | 5004 | | WEST | | | | Lost their student badge, Advised she will turn into dispatch | | Operator will turn into dispatch |
| ILL - Operator ILL / Injured | 1702896 | 12/3/2023 16:54 | 67th Av & Pioneer St, Estrella Village, AZ 85043, USA | 5011 | | | | | | Operator requested off route due to illness. | Stand by at Broadway & 75th Ave for relief. | Contacted [redacted] in west dispatch sending extra board operator to take over. Service interruption. |
| FAR - Fare Dispute | 1702935 | 12/3/2023 18:10 | 75th Av & Thomas Rd, Phoenix, AZ 85033, USA | 5612 | | NORTH | | | | OPerator reported that she forgot her farebox was down and needed to provide the passenger a Reduced pass due to payment didnt give a ticket. | Notified Sup [redacted] and [redacted] and there were no available courtesy passes to provide to the passenger. | Passenger info: Jose [redacted] |
| CLNB - Sick bus, Spills, Soiled seats, Dirty Bus | 1703168 | 12/4/2023 6:22 | 75 W Indian School Rd, Phoenix, AZ 85012, USA | 5601 | | WEST | | | 1 | Operator reported that there was a passenger with feces on his pants riding the bus, now the entire bus smells nasty. | Called maint @622- advised to have operator 10-19 and park by the fuel island Called disp [redacted] @624 | Service lost (biohazard) |
| ILL - Operator ILL / Injured | 1703182 | 12/4/2023 6:44 | Indian School Rd & 44th St, Phoenix, AZ 85018, USA | 8102 | | WEST | | | | Operator requesting relief due to not feeling well. Opertor refused medical attention at this time | Called disp [redacted] @645- advised she currently has no operators, see how far the operator will go before 10-19. | Dispatch sending K Hadden to catch operator in service in car 82 as of 709am. |
| OTH - Incidents Other | 1703205 | 12/4/2023 7:23 | Indian School Rd & 12th St, Phoenix, AZ 85014, USA | 5610 | | EAST | | | | Operator reported that all of the seats were wet | Advised operator that the seats were most likely cleaned last night. Called maint [redacted] @749- advised to have operator finish his last trip and have bus dry at the yard. | Operator will finish his route. |
| OTH - Incidents Other | 1703274 | 12/4/2023 8:50 | 4102 N 71st Ln, Phoenix, AZ 85033, USA | 8105 | | EAST | | | | Driver called said that the seat is all wet. | Advised the driver I will call the west shop to be advised. Talked to [redacted] and he said change it. Called [redacted] andshe said use bus 8113 the school tripper bus. Called the bus 8113 advised the driver to meet the bus 8105 at Indian School & 32ned st. | Bus change was comepeted at 935 no service lost. |
| LST - Lost or Found Item | 1703324 | 12/4/2023 9:58 | Phoenix 44 St Transit Ctr, Phoenix, AZ 85008, USA | 8131 | | | | 0 | 0 | Dec 4, 09:33AM / [redacted] please check, R: 3 D: E B: 2104 Billy left his phone black/green background on the front seat opposite the driver. Thanks | Dec 4, 09:57AM [redacted] Operator confirmed the phone on block 2104. She will secure the phone until claimed or end of her shift | |
| ILL - Operator ILL / Injured | 1703442 | 12/4/2023 12:33 | 3702 W Adams St, Phoenix, AZ 85009, USA | 5623 | | | | | | Operator stated that he has some things he needs to do and requesting relief. | Called dispatch stating if we can get relief to operators bus. Operator called back stating he just got a text everything is ok and to cancel. | |
| DISP - Disruptive Passenger | 1703460 | 12/4/2023 12:59 | Indian School Rd & 33rd Av, Phoenix, AZ 85017, USA | 5035 | | EAST | [redacted] | | | Operator stated passenger is yelling and in operators face and would like her removed off the bus please call pd. | Operator stated that Shes a female and cant give full description because they are in his face. Contacted pd informed them that operator has a disruptive passenger being loud and infront of the operator. Operator called still continuing on route. advised operator when you request pd you need to stand down. Operator stated passenger got off the bus. Advised pd to cancel passenger got off the bus. Advised Road supervisor to intercept the operator to let him how to handle the bus when requesting pd. | Operator continuing on route. |
| BCO - Bus Change as per Operations | 1703471 | 12/4/2023 13:17 | Indian School Rd & 36th St, Phoenix, AZ 85018, USA | 8113 | | | | 0 | 0 | West Dispatch - Rebecca informed OCC a bus change has been requested my maintenance for fueling issues. | Operator will be looking for 5182 in route. | Operator notified. |
| BIK - Bike left on bus | 1703508 | 12/4/2023 13:40 | 1435 N 67th Ave, Phoenix, AZ 85043, USA | 5027 | | NORTH | | | | Bike left on rack | Once the bike has been on the rack for a full round trip notify OCC so a supervisor can be dispatched to retrieve it or if it's the end of shift turn it in to dispatch lost and found. | Operator took back to west yard lost and found. |

| | | | | | | | | | | | | |
|---|---|---|---|---|---|---|---|---|---|---|---|---|
| DISP - Disruptive Passenger | 1703511 | 12/4/2023 13:46 | Indian School Rd & 43rd Av, Phoenix, AZ 85031, USA | 5186 | [redacted] | WEST | | | | Operator requested PD to have a passenger removed for non payment of fare. | Stand by for PD, if the passenger exits prior to PD arriving send an RTT. If PD remove person from bus send a 10-8 and continue in route. Tag the camera and complete an incident report. | Passenger exited prior to PD arriving, call cancelled. |
| BIK - Bike left on bus | 1703538 | 12/4/2023 14:02 | 8798 E McDowell Rd, Scottsdale, AZ 85257, USA | 8109 | | | | | | Operator reported a lime green mountain bike left on the rack. | Once the bike has been on the rack for a full round trip notify OCC so a supervisor can be dispatched to retrieve it or if it's the end of shift turn it in to dispatch lost and found. | Operator will take in at end of shift - all supervisors are tied up |
| SLP - Sleeper | 1703578 | 12/4/2023 14:26 | 75th Ave & Camelback Rd, Glendale, AZ 85303, USA | 5015 | | NORTH | | | | Operator requested PD to have a sleeper removed from the bus. | Stand by for PD, if the passenger exits prior to PD arriving send an RTT. If PD remove person from bus send a 10-8 and continue in route. Tag the camera and complete an incident report. | PD arrived and removed the passenger, operator continued to start location for next trip |
| ILL - Operator ILL / Injured | 1703587 | 12/4/2023 14:30 | McDowell Rd & Pebble Creek Pkwy, Goodyear, AZ 85395, USA | 5176 | | WEST | | | | Operator requested off route due to illness. | Stand by for Extra Board operator to relieve at layover. | No service interruption. |
| OTH - Incidents Other | 1703633 | 12/4/2023 15:08 | 3027 E Indian School Rd, Phoenix, AZ 85016, USA | 5615 | | EAST | | 0 | 0 | Pd called asking 24th st and indian school Rd bus has his call 911 sign out. | asked operator if everything is ok. Operator stated everything is ok he was doing his pretrip. | advised pd that operator is ok. Advised operator to make sure his head sign does not say call 911. |
| DISP - Disruptive Passenger | 1703684 | 12/4/2023 15:44 | Desert Sky TC, Phoenix, AZ 85035, USA | 5180 | | WEST | | 0 | 0 | Operator reported that they have a passenger being rude and cursing, operator is unsure of their nationality. Passenger is female about early 20s | Advised to tag the camera | PD removed the passenger. |
| CLNB - Sick bus, Spills, Soiled seats, Dirty Bus | 1703718 | 12/4/2023 16:05 | Van Buren St & 30th St, Phoenix, AZ 85034, USA | 5055 | | EAST | | | | Operator reported a passenger vomited on the bus, causing a biohazard. | Take the bus back to the west yard fuel island and stay with the bus until cleaned. | Notified [redacted]n west dispatch that it was coming in. Notifie[redacted]k in west maintenance it was coming in. |
| SDOB - Smoking drugs on bus | 1703768 | 12/4/2023 16:38 | McDowell Rd & 52ND St, Phoenix, AZ 85008, USA | 5611 | | EAST | | | | Operator reported passengers smoking drugs on the bus. He instructed them to stop and exit the bus. Passengers complied. | | No further action required |
| INX - Intoxicated Passenger | 1703843 | 12/4/2023 17:41 | Indian School Rd & 7th St, Phoenix, AZ 85014, USA | 5192 | | EAST | | | | Operator requested PD to have an intoxicated passenger removed. | Stand by for PD, if the passenger exits prior to PD arriving send an RTT. If PD remove person from bus send a 10-8 and continue in route. Tag the camera and complete an incident report. | PD arrived and removed the passenger, operator continued in route. No service interruption. |
| BIK - Bike left on bus | 1703854 | 12/4/2023 17:58 | Desert Sky TC, Phoenix, AZ 85035, USA | 5027 | | SOUTH | | | | Operator reported: Bike left on the bus: | advised the operator to do a round trip and I would have a sup. Meet you in route once one become available if not continue in route and turn the bike in to dispatch at the end of the shift. | issue solved: |
| CLNB - Sick bus, Spills, Soiled seats, Dirty Bus | 1703878 | 12/4/2023 18:34 | | 5055 | | Unknown | | | 1 | Service interruption due to bus shutting down. | | Service interruption due to bus shutting down. |
| CLNB - Sick bus, Spills, Soiled seats, Dirty Bus | 1703923 | 12/4/2023 20:18 | Van Buren St & 28th St, Phoenix, AZ 85008, USA | 5271 | | WEST | | | | Operator reported a passenger urinated on one of the seats. | Stand by at 11th St & Van Buren St for a bus change. | Notified [redacted]n west dispatch that a stage bus was being used. Service interruption, |
| LST - Lost or Found Item | 1703984 | 12/4/2023 23:42 | 405 N 79th Ave, Phoenix, AZ 85043, USA | 5198 | | Unknown | | | | Found a ebt card on bus turning into dispatch | | No service interruption |
| CLNB - Sick bus, Spills, Soiled seats, Dirty Bus | 1704027 | 12/5/2023 4:41 | 5049 W Buckeye Rd, Phoenix, AZ 85043, USA | 5021 | | NORTH | | | | Operator reports bodily fluids on bus. | | West Maintenance advised park bus at the fuel island. West Dispatch advised bring bus back to the yard for biohazard cleanup. Bus out of service NB at 51st Ave & Buckeye Rd at 04:31 Operator now in 5018 went into service SB at ASU West Campus at 05:29. Will have missed service. |
| FAL - Passenger Fall NOT requiring Medical | 1704193 | 12/5/2023 7:15 | 1419 W Indian School Rd, Phoenix, AZ 85013, USA | 5610 | | EAST | [redacted] | | | Operator stated that a passenger was trying to tap on the window to get there attention as they were pulling off and ended up tripping and falling to the ground, Passenger stated that they do not want medical and are fine. | Called Sup @ 715 - Advised that passenger was trying to bang on the window while the bus was already pulling away from the stop and the passenger started tapping on the back window and ended up tripping and fell to the ground and is not wanting medical and is not injured. - Aretha advised to have them tag the camera and do an IR. | Advised to tag the camera and do an IR when they get back to the yard. No Service lost. |
| OTH - Incidents Other | 1704205 | 12/5/2023 7:35 | 51st Av & Earll Dr, Phoenix, AZ 85031, USA | 8113 | | SOUTH | | | | Advised that they have a passenger that is currently being disruptive and yelling at other passengers and refusing to get off the bus. | While getting info on passenger the operator stated that the passenger got off the bus. | Advised to continue in service and tag the camera and do an IR when they get back to the yard. |
| CLNB - Sick bus, Spills, Soiled seats, Dirty Bus | 1704550 | 12/5/2023 12:53 | Indian School Rd & 33rd Av, Phoenix, AZ 85017, USA | 8115 | | WEST | | | | Operator reported a passenger threw up on the bus. | Advised operator to tag the camera, remove passengers off the bus and return the bus back to the yard. Andrew in dispatch notified. | Operator returned the bus back to the yard and did a self b/c into bus 8103. DH to 19th Ave & Indian School Rd at 14:20hrs. Missed miles from 33rd Ave & Thomas Rd to 83rd Ave & Indian School Rd |
| OTH - Incidents Other | 1704627 | 12/5/2023 14:07 | Thomas Rd & 43rd Av, Phoenix, AZ 85009, USA | 5601 | | EAST | [redacted] | | | Operator reported she is getting harassed by the other driver that goes behind her, he goes to Pima. He always does this; he gets out of his bus, to her door and literally trying to hold the door opened while she is running late, trying to get caught up and say why did she pass up people. She picked up everybody from every stop and he is constantly harassing her. She is pulling up to 33rd Ave, he's the one at 35th Ave. She is trying to get away from him. She doesn't know if he supposed to be in front of her, or behind her or if he is running late, she doesn't know, he is a new driver, and he is always harassing her every week. She doesn't have his name; she just knows he's a new driver and she has done an incident report on him before they did send a supervisor, she didn't know his name then and she couldn't put him name in the report. She just wants to keep getting further away from him, she just wants to know if he is supposed to be in front of her and is running late or if he is running earlier on his stops because he is so close to her. Operator reported she is 9 minutes and 7 seconds late because she is picking up everybody, she hasn't left anybody behind, and he lied and said that she did, but she didn't, and the camera would show that. Operator reported at 14:10hrs just to let us know, when she told us she is not passing people , she is noticing there is homeless people and there are people who don't want her bus, so they are staying behind. She can't control that, so if it looks like she's leaving them behind, it's because they need his bus, r they'll homeless and they're not going anywhere. He can't complain that there are people who need his bus because is they are going further than 44th St, so if that's what he is saying is going on, she has no control over that and she wants to mention that he is a very aggressive man. She doesn't want to push his buttons, and she doesn't want to get him fired, she already had somebody who went crazy when he got fired and then he turned into the Maryvale killer. | Advised operator to tag the camera and create an IR at the yard. OCC will document on out end and we'll send a supervisor out. | Sup [redacted] intercepted the bus and advised operator to create an IR and speak with safety , he can't pull camera footage unless they request for him to. Operator continuing in service. |
| CLNB - Sick bus, Spills, Soiled seats, Dirty Bus | 1704631 | 12/5/2023 14:14 | Thomas Rd & 35th Av, Phoenix, AZ 85009, USA | 5628 | | EAST | | 0 | 0 | Operator reported a passenger urinated on the seats and the floors | Advised to discharge any passenger and bring bus back to the yard Notified [redacted]n dispatch bus will be returning back to the yard | *service interruption |
| CLNB - Sick bus, Spills, Soiled seats, Dirty Bus | 1704647 | 12/5/2023 14:18 | Buckeye Rd & 27th St, Phoenix, AZ 85034, USA | 5613 | | WEST | | | | mobility aid passenger spilled urine bag on the floor | Notified dispatch at 1418hrs of the bio hazard , he will get back to OCC if he has someone to cover the route | operator back in service at 75th Ave & Lower Buckeye Rd |
| LST - Lost or Found Item | 1704662 | 12/5/2023 14:32 | 67th Av & Van Buren St, Phoenix, AZ 85043, USA | 5178 | | SOUTH | | | | Operator reported he has a pair of female prescription glasses that were left on the bus, if anyone call for them, he has them. | Advised operator to hold onto the glasses, if someone claims them, have them fill out a courtesy card, if no one does, turn them into dispatch. | Operator continued in service. |
| DISP - Disruptive Passenger | 1704695 | 12/5/2023 14:55 | 8798 E McDowell Rd, Scottsdale, AZ 85257, USA | 8128 | | WEST | | 0 | 0 | operator reported that there is a man in her bus that has hospital clothes and no underwear on and only one shoe on he was in the driver seat and he was pressing buttons and trying to drive the bus but he was unsuccessful, the police got him off and the paramedics were assisting him | notified Police @ 1457hrs and they are sending a unit | they were able to get the man off the bus |
| LST - Lost or Found Item | 1704740 | 12/5/2023 15:25 | Arrowhead Mall North Mall Entrance, Glendale, AZ 85308, USA | 5623 | | SOUTH | | 0 | 0 | Customer service sent a message looking for a android phone in a black case that was left on the bus. | OCC sent two messages to the operator asking if they found the phone. | The 1st message failed, and the 2nd went unanswered. Now they have made relief. Customer referred to lost & found. |
| OTH - Incidents Other | 1704889 | 12/5/2023 16:54 | Desert Sky TC, Phoenix, AZ 85035, USA | 1518 | | CLOCKWISE | | | | Operator reported that the she was trying to eat her food and she had an encounter with an irate man that was mad he passed him and his 24pack of beer that he was carrying up while he was at the corner and she explained that she didnt recall the incident per say but she did pass up a man at the corner that was not at a safe location and she needs at least 25ft and he didnt give her that , he start yelling and cursing at her and she asked him to talk to her an lower his voice she doesnt know who he is and he is yelling at her and then he walked up to the window and continued and the security guard gave him a look and then he left and stated that he will report her again for the 2nd time and she stated that she would call us and she did | advised to tag the camera and write an incident report and it will be document on this side | |
| CLNB - Sick bus, Spills, Soiled seats, Dirty Bus | 1705039 | 12/5/2023 18:50 | Thomas Rd & 40th St, Phoenix, AZ 85018, USA | 5054 | | EAST | | | | operator reported: vomit on the bus: she said that she is done for the day and is DH back to the yard: | advised the op are you able to bring the bus in: YES: advised the op to place the bus at the back of the wall and place the slip in the seat: | issue solved: |
| CLNB - Sick bus, Spills, Soiled seats, Dirty Bus | 1705045 | 12/5/2023 18:54 | Indian School Rd & 59th Av, Phoenix, AZ 85033, USA | 5601 | | | | | | operator reported: that their was spit/ at the back of the bus on the floor: | advised the are you done for the day:YES: are you able to bring the bus back to the yard:YES: | Spoke to: maintenance:: gave the necessary information about the issue with the bus: issue sovled: |
| CLNB - Sick bus, Spills, Soiled seats, Dirty Bus | 1705049 | 12/5/2023 19:05 | Thomas Rd & 22nd St, Phoenix, AZ 85006, USA | 8134 | | EAST | | | | operator reported: that blood droplets on the back floor of the bus: | advised the op are you able to take the bus back to the yard: YES: place the bus by the back wall: | maintenance/[redacted] gave the necessary information about the bus: issue sovled |

| | | | | | | | | | | | | |
|---|---|---|---|---|---|---|---|---|---|---|---|---|
| CLNB - Sick bus, Spills, Soiled seats, Dirty Bus | 1705052 | 12/5/2023 19:11 | | 8134 | [redacted] | EAST | | 2 | 0 | Duplicate: Disregard please | | |
| LST - Lost or Found Item | 1705057 | 12/5/2023 19:25 | Van Buren St & 22nd St, Phoenix, AZ 85034, USA | 5176 | | EAST | | | | operator reported: left back pack on the bus: duffle bag: | advised the operator to secure the item(s) and turn it in at the end of the day to dispatch or if a person claims the item use a curtesy card a receipt | issue solved: |
| CLNB - Sick bus, Spills, Soiled seats, Dirty Bus | 1705063 | 12/5/2023 19:29 | 5335 W Hadley St, Phoenix, AZ 85043, USA | 5042 | | NORTH | | 0 | 0 | operator reported: wet seat and ice cream on the seat: operator reported: 10-4 | advised the op that I would switch him out: | spoke to :maintenance/5184/[redacted]59th ave and Thomas: issue solved: 1947 Spoke to: [redacted] dispatch : gave the necessary information about the issue with the bus: |
| DISP - Disruptive Passenger | 1705116 | 12/5/2023 21:50 | Van Buren St & 20th St, Phoenix, AZ 85006, USA | 5646 | | WEST | | | | Operator reported: A disruptive passenger/threating behavior | advised the operator to give me a disruption of the disruptive passenger: blk female/blk and white cloths and black shoes: | spoke to :911 I gave the controller the necessary information : PD: made contact and took passenger off the bus: continued service: |
| LST - Lost or Found Item | 1705305 | 12/6/2023 7:39 | 67th Av & Buckeye Rd, Phoenix, AZ 85043, USA | 5020 | | NORTH | | | | Driver call said she found a cell phone from T mobile a droid. | | Advised the driver to give the passenger a witness statement if they return for thier item. If not the please turn in at the end of the shift. |
| STO - Incident at bus stop | 1705431 | 12/6/2023 9:56 | 43rd Av & McDowell Rd, Phoenix, AZ 85035, USA | 5617 | | SOUTH | | | | Operator reports person at bus stop being aggressive and hitting the bus yelling at driver. | | Called 911 for police. |
| CLNB - Sick bus, Spills, Soiled seats, Dirty Bus | 1706035 | 12/6/2023 19:15 | 6101 E Van Buren St, Phoenix, AZ 85008, USA | 8132 | | EAST | | | | Operator reported a passenger vomitted on the seat of the bus | Advised to discharge any passengers bus 5003 will do a bus exchange at the layover Notified [redacted]n dispatch | *no service interruption 19935 BC complete |
| CLNB - Sick bus, Spills, Soiled seats, Dirty Bus | 1706120 | 12/6/2023 21:18 | Van Buren St & 31st Av, Phoenix, AZ 85009, USA | 5003 | | WEST | | | | Operator reported a bio on her bus . No Missed Service | Advise operator to dead head back to yard to get clean | Notified dispatch use holding bus 5029 J. Franco. sent to op. 35th ave & Van Buren WB |
| DISP - Disruptive Passenger | 1706189 | 12/6/2023 22:34 | Van Buren St & 83rd Av, Tolleson, AZ 85353, USA | 5603 | | WEST | | | | Operator reported a disruptive passenger will not get off the bus Blue shirt black sweats black hisp male | | Notified PD - removed male Op. resuming RT |
| DEAD - Dead Animal | 1706409 | 12/7/2023 9:00 | Thomas Rd & 54th St, Phoenix, AZ 85018, USA | 8132 | | WEST | | | | Operator reports the passenger put $5 in the farebox and it did not print a pass and the operator does not carry any courtesy passes. | Operator reports she does not feel safethe passenger has become irate and refuses to transport the passenger. Advised the operator to give a description of the passenger, tag the camera, open the doors and standby for PD. Contacted 911 @0900HRs and report the incident and location of the bus standing down. Passenger began to yell at other passengers trying to calm him. Operator was informed to stay inside the driver barrier area and do not make contact with the passenger. | Service Continued. |
| MED - Passenger/Operator Needs Med Attention | 1706494 | 12/7/2023 10:39 | McDowell Rd & Scottsdale Rd, Scottsdale, AZ 85257, USA | 5006 | | EAST | | | | Operator reports a male passenger requests paramedics due to feeling dizzy and cannot disembark the bus. | Advised the operator to give a description of the passenger, tag the camera, open the doors and standby for FD. Contacted 911 @1038HRs and was transferred to FD of Scottsdale. Operator reports the passenger will be transported to a hospital. Operator was released from FD and continued in service with 0 passengers. | Service Continued. |
| OTH - Incidents Other | 1706540 | 12/7/2023 11:55 | Pecos Rd & 51st Av, Arizona 85339, USA | 5008 | | SOUTH | | | | Operator stated that she has a passenger wanting to know where lost infound is located. | advised operator that passenger will need to call customer service. | |
| NPS - Incident NON Passenger | 1706663 | 12/7/2023 14:01 | Thomas Rd & 54th St, Phoenix, AZ 85018, USA | 8109 | | EAST | [redacted] | | | Operator stated that his middle passenger seat is loose and the previous operator did not report it. | Advised Martin to intercept operators bus loose seat to check it out. Contacted jerry he stated did he say it was a safety issue. Advised jerry no. | Operator continued in service. Road supervisor stated that he is ok to continue on. |
| INX - Intoxicated Passenger | 1706694 | 12/7/2023 14:31 | Thomas Rd & 44th St, Phoenix, AZ 85018, USA | 8116 | | | | 0 | 0 | Operator stated that she has an intoxicated passenger on her bus. | Controller princess contacted medical to get passenger off the bus. | Operator stated fire got the passenger off the bus. |
| OTH - Incidents Other | 1706819 | 12/7/2023 15:53 | Thomas Rd & 19th Av, Phoenix, AZ 85015, USA | 5609 | | WEST | | | | Operator stated he has an electoral bike. | Advised operator as long the battery is not exposed they can put the bike on the bike rack. | |
| CLNB - Sick bus, Spills, Soiled seats, Dirty Bus | 1706914 | 12/7/2023 16:55 | 49th Av & Thunderbird Rd, Phoenix, AZ 85304, USA | 8124 | | SOUTH | | | | Operator stated that someone urinated on his bus. | Contacted dispatch about operators bus that's heading back to the yard. Operator new bus is 5004. Operator starting at Pecos & 51ST AVE. | Missed service done. |
| LST - Lost or Found Item | 1706941 | 12/7/2023 17:23 | 5003 E McDowell Rd, Phoenix, AZ 85006, USA | 5006 | | WEST | | | | Operator stated a passenger left his calculator on the bus. | | advised operator to return it to dispatch tonight. |
| LST - Lost or Found Item | 1706956 | 12/7/2023 17:45 | 51st Av & Olive Av, Glendale, AZ 85302, USA | 5018 | | NORTH | | | | Operator stated a passenger left a kids tablet on the bus. | | advised operator to return the tablet to the yard tonight. |
| NPS - Incident NON Passenger | 1707138 | 12/7/2023 20:54 | 4400 E McDowell Rd, Phoenix, AZ 85008, USA | 8134 | | WEST | | | | Operator reported a female older lady blue hat hisp. gray sweater blue jeans | | Notified medical |
| DISP - Disruptive Passenger | 1707167 | 12/7/2023 23:59 | 3514 W Van Buren St, Phoenix, AZ 85009, USA | 5645 | | WEST | | | | operator reported there was a disruptive passenger on the bus female Operator stated she got off the bus | tag camera resume RT | |
| ANT - Ants and other insects on the vehicle | 1707234 | 12/8/2023 6:00 | Buckeye Rd & 7th Av, Phoenix, AZ 85007, USA | 5058 | | EAST | | | | Driver called said that there is a mouse on the bus. Advised the driver to exited all the passenger off the bus and take the bus back to the yard. | Called the west yard talked to [redacted] and he said ok, Called the west dispatch talked to Kesha and she gave bus 5647 and driver T Huggins. Bus 5647 called and was advised to pick up the route at 43rd ave & Buckeye. | Driver went in to service at 43rd ave & Buckeye at 645 |
| LST - Lost or Found Item | 1707332 | 12/8/2023 8:28 | 67th Av & Montebello Av, Glendale, AZ 85303, USA | 5050 | | SOUTH | | 0 | 0 | Dec 8, 07:55AM [redacted] Route: 67 D: NB Block: 2030... [redacted] left her black packpack that contains her wallet and other important items. She was seated by the back door. | | Dec 8, 08:25AM [redacted] will check Dec 8, 08:28AM [redacted] Driver advised the Passenger has the back pack |
| LST - Lost or Found Item | 1707416 | 12/8/2023 10:03 | McDowell Rd & 75th Av, Phoenix, AZ 85035, USA | 8137 | | WEST | | | | Operator has a lost black cell phone turned in by another passenger. | | Operator will turn in to L&F unless claimed by owner beforehand. |
| DISP - Disruptive Passenger | 1707460 | 12/8/2023 10:59 | Thomas Rd & Hayden Rd, Scottsdale, AZ 85251, USA | 5004 | | WEST | | | | Operator has a passenger that is cursing at her. | Black white shirt 400 pounds 30 years old blue pants Hispanic Contacted pd about disruptive passenger. | Operator stated incident resolved 1106AM. |
| OTH - Incidents Other | 1707482 | 12/8/2023 11:25 | McDowell Rd & 51ST Ave, Phoenix, AZ, USA | 5630 | | WEST | | | | Operator stated one of the bike rack slots are not working. | advised operator to have passengers know not to use the bike rack. | |
| FAR - Fare Dispute | 1707500 | 12/8/2023 11:46 | 51st Av & Osborn Rd, Phoenix, AZ 85031, USA | 8114 | | SOUTH | | | | Operator stated passenger did not pay the fare and started to yell at the operator. | elderly 5-6 black hair Advised pd about operators disruptive passenger that did not want to pay. Operator stated passenger paid for his fare. Advised pd to disregard. | |
| OTH - Incidents Other | 1707618 | 12/8/2023 13:56 | Thomas Rd & 32nd St, Phoenix, AZ 85018, USA | 5051 | | WEST | | 0 | 0 | Pd called stating bus 5051 has call 911 sign on there bus. | contacted operator asked if they are ok operator stated they are ok. Advised pd operator is fine. | advised operator to make sure her head sign is fixed. |
| OTH - Incidents Other | 1707621 | 12/8/2023 13:58 | Thomas Rd & 42nd St, Phoenix, AZ 85018, USA | 5184 | | WEST | | | | Tried calling operator. | | call terminated. |
| LST - Lost or Found Item | 1707736 | 12/8/2023 15:07 | Thomas Rd & 51st Av, Phoenix, AZ 85031, USA | 5186 | | WEST | | | | Operator stated a passenger handed him a phone that was left on the bus. | Mortola cellphone with copper cover | advised operator to return it to the yard tonight if the passenger has not came back to get his phone. |
| OVC - Overcrowding (Had to leave passengers) | 1707988 | 12/8/2023 17:33 | Van Buren St & 35th Ave, Phoenix, AZ 85009, USA | 8116 | | WEST | | | | operator hit by accident | | |
| ADA - Incident ADA Related | 1708010 | 12/8/2023 17:58 | Pima Park, Scottsdale, AZ 85251, USA | 5016 | | WEST | | | | Operator stated that it was regarding ada passengers seatbelt. | operator stated to disregard. | |
| BIK - Bike left on bus | 1708097 | 12/8/2023 19:12 | 75th Av & Hazelwood St, Phoenix, AZ 85033, USA | 5050 | | NORTH | | 0 | 0 | Operator has a black bike | advise operator to turn into dispatch | |
| ILL - Operator ILL / Injured | 1708148 | 12/8/2023 20:14 | | 5197 | | WEST | | 12 | 1 | Service interruption due to sick operator. | | |
| ILL - Operator ILL / Injured | 1708152 | 12/8/2023 20:22 | Thomas Rd & Hayden Rd, Scottsdale, AZ 85251, USA | 5197 | | EAST | | | 1 | Operator called and advised that he does not feel good due to the bus smells like fentanyl from a passenger Bus is currently airing out. | Notified [redacted] He will be assisting with driving the bus back and the operator will be driving the supervisor van back Notified [redacted] providing missed service and RH info | RH 5631 Back in service 2024hrs Bus back in the yard 2059hrs and Operator back in the yard 2116hrs taking the surface streets |
| CLNB - Sick bus, Spills, Soiled seats, Dirty Bus | 1708275 | 12/9/2023 7:23 | McDowell Rd & 5th St, Phoenix, AZ 85004, USA | 8130 | | EAST | | | 1 | Operator reported that there was a passenger who boarded, demanded a ride to the hospital and just sat down. Operator noted that the man had a 12 pack of beer and his hand was wrapped in very wet looking paper towel. | Called 911 @722 Operator called back @729- advised that the police determined that the man's hand was bleeding decently and that it was swollen about 3 times the normal size. | IR# -1850786 called maint Emilio @732- advised that the bus was coming back for bio. Called disp [redacted] @737- advised of bus 10-19 for bio. Operator took 5188 out from the yard to resume service. |
| DISP - Disruptive Passenger | 1708472 | 12/9/2023 12:57 | McDowell Rd & 7th St, Phoenix, AZ 85006, USA | 5050 | | EAST | | | | Operator reported that when a person got on the bus they were asked to turn off their music. Passenger refused to do so despite the operator asking them multiple times and they were later asked to leave the bus. Operator said were refusing to get off, but they are now leaving the bus | Advised to tag the camera | Operator continued in route |
| DISP - Disruptive Passenger | 1708495 | 12/9/2023 13:34 | 83rd Av & Glendale Av, Glendale, AZ 85305, USA | 5605 | | SOUTH | | | | Operator reported they have a passenger cursing and is refusing to get off the bus. Passenger is a Hispanic male, about 5'3, 35 to 40 yrs old wearing red shoes, red sweatpants, and a black pull over. | Advised to tag the camera and open the door, and to callback if they get off, are removed or if they start causing any more problems. | Operator reported PD removed the passenger and they are continuing in route. |
| BIK - Bike left on bus | 1708511 | 12/9/2023 13:54 | 75th Av & Lower Buckeye Rd, Phoenix, AZ 85043, USA | 5042 | | Unknown | [redacted] | 0 | 0 | Operator reported someone left their bike on the bus, they tried to wait for them to come back but the didn't. | Advised if the owner happens to claim it have them fill out a white curtesy card, if not then bring it to lost and found at the end of their last trip if a supervisor is unable to pick it up. | Supervisor met the bus in route |
| PAS - Incident involving a passenger | 1708566 | 12/9/2023 14:39 | McDowell Rd & Pima Rd, Scottsdale, AZ 85257, USA | 5176 | | EAST | [redacted] | | | Operator reported they have two passengers refusing to get off at the last stop. They are a white male and female, and both are wearing blue jeans and grey jackets | Advised to tag the camera and open the door, and to callback if they get off, are removed or if they start causing any more problems. Operator was outside waiting for PD, when he heard the male passenger fall over onto the floor and they were not getting up back up. Operator tried talking to the female passenger, but she lifted her head and then put it back down. Operator reported they appear to be high or intoxicated. PD arrived shortly after and removed them from the bus. | Bus 8129 was sent to do a radio help and started the next trip. Supervisor called back and cleared the operator to go. Operator met bus 8129 at 83rd Ave & McDowell and took their passengers to continue the route(No missed service). |
| ILL - Operator ILL / Injured | 1708828 | 12/9/2023 20:41 | Thomas Rd & 16th St, Phoenix, AZ 85014, USA | 8110 | | WEST | | | | Operator was requesting off RT Dispatch reported he may have covied | Advise op to de-board passenger. | Notified dispatch use holdinng 5011 Op [redacted] sent to 35th ave & Thomas WB Operator is dead heading back to yard Bus is back in the yard |

| | | | | | | | | | | | | |
|---|---|---|---|---|---|---|---|---|---|---|---|---|
| DISP - Disruptive Passenger | 1709110 | 12/10/2023 10:54 | 107th Ave & Indian School Rd, Avondale Plaza, AZ 85392, USA | 8113 | [redacted] | EAST | [redacted] | 0 | 0 | Sup[redacted]eported they need police to bus 8113, there is a passenger not waiting to pay the fare and she is cursing the operator out. | Advised supervisor that PD would be constated. | PD was contacted and cancelled. Supervisor reported she told the operator to continue and create an IR. |
| DISP - Disruptive Passenger | 1709233 | 12/10/2023 13:24 | 1516 E Van Buren St, Phoenix, AZ 85006, USA | 5626 | | WEST | | | | Operator reported she has a passenger cursing her out and flipping her off in the back, she told him to get off the bus and the passenger refused to. | Advised operator to tag the camera, if the passenger exits before PD arrives, give us a call. IF pd removes them, give u a 10-8 and create an IR. | PD contacted and removed the passenger. |
| DISP - Disruptive Passenger | 1709243 | 12/10/2023 13:35 | 59th Av & Maryland Av, Glendale, AZ 85301, USA | 5197 | | NORTH | | | | Operator reported a woman on the bus was asked to move her bag but refused to do so. Passenger is White and wearing a purple dress. | Advised to tag the camera | Passenger left the bus before PD were called. |
| DISP - Disruptive Passenger | 1709305 | 12/10/2023 14:37 | Indian School Rd & 7th Av, Phoenix, AZ 85013, USA | 8134 | | EAST | | | | Operator reported he has a passenger who is talking a low of BS, she stopped when she seen he was calling. | Advised operator would he like PD to remove the passenger. | Operator continued in service and the passenger got off the bus. |
| STO - Incident at bus stop | 1709322 | 12/10/2023 14:57 | 5130 W Buckeye Rd, Phoenix, AZ 85043, USA | 5603 | | WEST | | | | Operator reported that at the bus stop on 51st Ave & Buckeye there was what appeared to be a Caucasian male pulling out the tree stake and has a gas can with him. He has a colorful blanket, brown hair and beard. | Advised that PD will be called and for them to tag the camera | PD were notified |
| DISP - Disruptive Passenger | 1709341 | 12/10/2023 15:13 | Indian School Rd & Granite Reef Rd, Scottsdale, AZ 85251, USA | 5630 | | WEST | | | | Operator reported he has a belligerent guy on the bus and wants to know what to do. Operator reported he doesn't want to wait for PD so he is going to continue | Advised operator to tag the camera and create an IR in the yard. Advised operator if the passenger gets to irate, give OCC a call and we'll have him removed. | Operator continued in service with the passenger , tagged the camera and will create an IR. |
| OPA - Operator Assaulted | 1709353 | 12/10/2023 15:31 | 51st Av & Indian School Rd, Phoenix, AZ 85031, USA | 5176 | | NORTH | [redacted] | | | Operator reported that the passenger that the passenger was hitting on the safety door | notified the supervisor and he asked to wait on the police ,@1537hrs Per the Supervisor[redacted]he has a little scratch .and the operator is ready to go back in service and will head down to the South end at Pecos to take back over the route @1626hrs | operator is ok to continue per Harold at 1624hrs he states that although he did not speak with safety he left it up to the operator to continue and he wishes to continue in service, Service interruption attached Also Notified bus 5024 helper that he is done once he reached the south end at Pecos the original operator will take over |
| ILL - Operator ILL / Injured | 1709800 | 12/11/2023 8:55 | The Phoenix Zoo, Phoenix, AZ 85008, USA | 5045 | | EAST | | 0 | 0 | Dispatch called Maximino @854 to advise OCC to call 5045 as operator called this morning to dispatch to see if there was anyone to relieve him as he wasn't feeling well. | Called operator for dispatch @856- he advised he will tough it out. Operator was advised to call OCC back if that changes and we will try again for a relief. | Operator resumed service |
| FAR - Fare Dispute | 1709814 | 12/11/2023 9:12 | Thomas Rd & 24th St, Phoenix, AZ 85016, USA | 8125 | | EAST | | | | Operator was calling to have a passenger removed for trying to us one pass for two passengers. | Passenger exited the bus while operator speaking with OCC | No service lost |
| OVC - Overcrowding (Had to leave passengers) | 1710120 | 12/11/2023 14:13 | McDowell Rd & 11th St, Phoenix, AZ 85006, USA | 5187 | | EAST | | | | Operator requested to get the code for discharge only because they have a full bus. | Advised they cannot do discharge only at this time and to let on how ever many people get off the bus. | Passengers who are unable to get on the bus will get on the next one |
| OTH - Incidents Other | 1710128 | 12/11/2023 14:20 | Van Buren St & 1st Av, Phoenix, AZ 85003, USA | 8126 | | EAST | | | | Operator had a passenger come up and inform them another passenger was selling what appeared to be drugs in the back of the bus. | Tag camera and complete an incident report. | No further action required. |
| DISP - Disruptive Passenger | 1710215 | 12/11/2023 15:09 | Indian School Rd & 53rd Av, Phoenix, AZ 85031, USA | 5181 | | EAST | | | | Operator reported they have a passenger who is refusing to get off the bus and to use their card. Passenger rode the bus earlier today on the WB trip | | Passenger got off the bus, advised operator to tag the camera. |
| ILL - Operator ILL / Injured | 1710300 | 12/11/2023 16:23 | Arrowhead Mall North Mall Entrance, Glendale, AZ 85308, USA | 5622 | | | | | | Operator requested off route due to illness. | Extra Board will meet at Desert Sky TC to relief in route. | Informed Rebecca in west dispatch - sending extra board operator.. |
| MED - Passenger/Operator Needs Med Attention | 1710513 | 12/11/2023 21:30 | 6427 E Indian School Rd, Scottsdale, AZ 85251, USA | 5001 | | EAST | | | | operator reported: passenger needs med attention: | advised the operator that I will send the paramedics/Fire to the location: call me back if anything change: Paramedic: made contact and took passenger of the bus: advised op to continue service: tag camera and fill out an IR at the end of shift | spoke to :911 I gave the controller the necessary information : Issue solved |
| DISP - Disruptive Passenger | 1710538 | 12/11/2023 23:06 | 846 W Thomas Rd, Phoenix, AZ 85013, USA | 5026 | | EAST | | 0 | 0 | Op. reported disruptive male passenger. | Camera tagged. | op. reported male passenger exited bus. Service continued |
| DISP - Disruptive Passenger | 1710999 | 12/12/2023 12:43 | Indian School Rd & 24th St, Phoenix, AZ 85016, USA | 5609 | | WEST | | | | Operator reported she has a couple arguing on the bus. She paid, he hasn't paid and they are arguing. She wants him removed. | Advised operator to tag the camera and give a description of the passenger. | Operator reported at 12:45hrs that he got off, she is continuing. Operator advised to tag the camera and create an IR. |
| DISP - Disruptive Passenger | 1711018 | 12/12/2023 13:03 | Avondale Bl & Van Buren St, Avondale, AZ 85323, USA | 8139 | | EAST | | | | Operator advised OCC to disregard, he got off the bus , a guy was acting crazy. | Advised operator to tag the camera and create an IR. | Operator continued in service, tagged the camera and will create an IR at the yard. |
| CLNB - Sick bus, Spills, Soiled seats, Dirty Bus | 1711100 | 12/12/2023 14:29 | 2910 E Thomas Rd, Phoenix, AZ 85018, USA | 8110 | | | | | | Operator reported that the seat was wet and it leaked onto the floor. He can't determine what it is on the seat. He remembers the passenger had bag with stuff in it. | Advised operator we'll have a supervisor intercept and clean the seat up. | Operator continued in service. |
| CLNB - Sick bus, Spills, Soiled seats, Dirty Bus | 1711120 | 12/12/2023 15:00 | McDowell Rd & Galvin Pkwy, Scottsdale, AZ 85008, USA | 5646 | | EAST | | | | Operator reported he just had a passenger deliberately poured their drink onto the ground when he asked him to throw it away. | Advised operator to tag the camera and create an IR , we'll have a supervisor intercept the bus. | Operator continued in service. |
| DISP - Disruptive Passenger | 1711135 | 12/12/2023 15:11 | Van Buren St & 27th Av, Phoenix, AZ 85009, USA | 5611 | | EAST | | | | operator reported that the disruptive passenger is not wanting to pay or get off | passenger decided to get off the bus when he heard the police were being called | no missed service |
| CLNB - Sick bus, Spills, Soiled seats, Dirty Bus | 1711262 | 12/12/2023 17:21 | Indian School Rd & 67th Av, Phoenix, AZ 85033, USA | 5622 | | WEST | [redacted] | | | Operator reported someone spilled something on the bus wheelchair ramp and it's sticky. | Advised operator we'll have supervisor intercept the bus to clean the spill. | Supervisor J. Whitener intercepted the bus and reported it was already dried. Operator continued in service. |
| ILL - Operator ILL / Injured | 1711316 | 12/12/2023 18:22 | 43rd Av & Orangewood Av, Phoenix, AZ 85051, USA | 8138 | | NORTH | | | | Operator reported she hit her left knee on the door lock | | Notified road sup Essex will catch her on RT Road sup reported op. was fine and she was going to resume RT |
| BIK - Bike left on bus | 1711363 | 12/12/2023 20:01 | La Canada Bl & 4th St, Avondale, AZ 85323, USA | 5613 | | WEST | | 0 | 0 | Operator reported a bike was left on the bike rack | advise operator to turn in dispatch | Called three sup[redacted], Essex and Jerry did not have a van to pick up bike |
| OTH - Incidents Other | 1711364 | 12/12/2023 20:03 | 1900 W Van Buren St, Phoenix, AZ 85007, USA | 8113 | | WEST | | | | Operator reported bus had a bike on the rack but it fall off the bike rack op. did a hard stopped | i asked if everyone was ok on the bus he stated yes. i asked if there was damage he stated no Advise operator to tag camera and write an IR when he get back | |
| BIK - Bike left on bus | 1711380 | 12/12/2023 20:46 | Van Buren St & 83rd Av, Tolleson, AZ 85353, USA | 5613 | | EAST | [redacted] | | | Operator reported he had a bike on the rack | advise operator to take back t yard If a road sup is not able to pick up | Notified road sup[redacted]. |
| CLNB - Sick bus, Spills, Soiled seats, Dirty Bus | 1711412 | 12/12/2023 21:48 | McDowell Rd & 99th Av, Avondale, AZ 85392, USA | 8134 | | | | | | Operator reported a bio on bus No Missed Service | Advise operator to head back to yard | Notified dispatch use holding bus 5017 sent to 93rd ave & Thomas |
| OTH - Incidents Other | 1711461 | 12/13/2023 4:40 | 51st Av & Hubbell St, Phoenix, AZ 85035, USA | 8124 | | SOUTH | | | | Operator reports an accident occurred behind the bus and was very close but no damage was observed on the bus or the other vehicle that ended up close to the bus. There were 2 or 3 other vehicles involved, but none hit the bus. There were no apparent injuries. | Operator to tag camera and continue in service. | |
| HYG - Passenger Hygene (Ododiferous or Soiled) | 1711529 | 12/13/2023 6:36 | Vee Quiva Casino, Arizona 85339, USA | 5605 | | NORTH | | | | Driver called said that a passenger had a bad body odor he smelled of unrein and she is refusing him a ride. Driver asked if the police can come to the bus the passenger is holding the front door and stopping her from closeing the door. | Advised the driver I will call the police to have him leave from block ing the bus. | Driver called back and said the passenger left to get on the next bus. Cancel the police. |
| NPS - Incident NON Passenger | 1711543 | 12/13/2023 6:52 | inside FedEx Office, 4040 E Thomas Rd, Phoenix, AZ 85018, USA | 5044 | | WEST | | | | Operator reports a person on the street threw something that hit the bus but operator observed no damage. | Operator to tag camera and complete an incident report. | Operator to tag camera and complete an incident report. |
| DISP - Disruptive Passenger | 1711547 | 12/13/2023 6:55 | 51st Av & Thomas Rd, Phoenix, AZ 85031, USA | 5181 | | WEST | | | | Driver called said the passenger go on the bus at the last stop and will not get off the bus. | Advised the driver I will call the police to have him remove from the bus. Driver called the police and then the driver called back and said cancel the police he got off the bus. | Cancel the police for the bus. |
| DEAD - Dead Animal | 1711585 | 12/13/2023 7:44 | 4655 W McDowell Rd # 101, Phoenix, AZ 85035, USA | 5613 | | WEST | | | | Driver called said on 48th DR and McDowell there is a dead animal on the corner. | Advised the driver I will call the animal control to check it out. Called the Dead Animal Pick Up at 6020-262-6791 and left a message. | |
| LST - Lost or Found Item | 1711594 | 12/13/2023 7:53 | Van Buren St & 36th St, Phoenix, AZ 85008, USA | 5019 | | WEST | | 0 | 0 | Dec 13, 07:48AM A[redacted] Block 2071 - house keys, sitting on the right side front. | Dec 13, 07:51AM [redacted] Will check Dec 13, 07:53AM [redacted] Block 2071 driver said yes he has those keys. | Dec 13, 07:54AM [redacted] thanks |
| PAS - Incident involving a passenger | 1711647 | 12/13/2023 8:48 | Thomas Rd & 7th St, Phoenix, AZ 85006, USA | 8134 | | EAST | | | | Operator had passenger that did not want to remove child from its stroller stating that other operators allow her to travel with the baby in the stroller. | | Operator will have passenger remove the child from the stroller or give her the option to wait for another bus. |
| FAL - Passenger Fall NOT requiring Medical | 1711689 | 12/13/2023 9:55 | 9379 W Van Buren St, Tolleson, AZ 85353, USA | 5004 | | EAST | | | | Operator reports a passenger tripped while boarding bus. Passenger refused medical attention. | Operator to tag camera and complete an incident report. | Operator to tag camera and complete an incident report. |
| CLNB - Sick bus, Spills, Soiled seats, Dirty Bus | 1711738 | 12/13/2023 10:53 | Thomas Rd & 16th St, Phoenix, AZ 85006, USA | 5327 | | EAST | | | | Operator reports bodily fluids (feces) deposited on bus. | | West Dispatch advised have bus return to the yard for biohazard cleanup. Bus out of service EB 16th St & Thomas Rd at 10:45. Notified West Maintenance. West Dispatch assigned 5189 for self bus change. Operator went back into service WB at Central Ave & Indian School Rd at 12:29. Will have missed service. |
| OTH - Incidents Other | 1711758 | 12/13/2023 11:21 | 51st Av & 1230 North, Phoenix, AZ 85043, USA | 5328 | | SOUTH | | | | operator stated to disregard | | |
| OTH - Incidents Other | 1711879 | 12/13/2023 13:21 | 75th Av & Lower Buckeye Rd, Phoenix, AZ 85043, USA | 5015 | | Unknown | | 0 | 0 | operator stated that at 115hrs was supposed to field trip coming but they were not there and he had to leave | | |
| OTH - Incidents Other | 1711890 | 12/13/2023 13:35 | 75th Av & McDowell Rd, Phoenix, AZ 85035, USA | 5015 | | Unknown | | 0 | 0 | operator reported that he has a filed trip to pick up at 1315 and they did not show up | they wee not there and he has to leave | |
| SLP - Sleeper | 1711934 | 12/13/2023 14:18 | Indian School Rd & 32nd St, Phoenix, AZ 85018, USA | 8108 | | | | | | Operator reported there is a passenger sleeping on the bus, he is not waking up. Operator reported that the passenger is breathing, he just won't get up. | Advised operator to tag the camera, PD would be contacted. If the passenger exits before PD arrives, contact OCC and if PD removes him, give OCC a call. Advised operator to create an IR when he gets to the yard. | Operator reported PD came and they called paramedics, the guy was over dosing. Operator tagged the camera and will create an IR. Operator continuing in service. |
| DISP - Disruptive Passenger | 1711994 | 12/13/2023 14:55 | Indian School Rd & 24th St, Phoenix, AZ 85016, USA | 8110 | | WEST | | | | Operator reported there is an irate passenger on the bus calling people fagots, operator reported he told her to get off and she didn't , she said call the police. | Advised operator to tag the camera, PD would be contacted. If the passenger exits before PD arrives, contact OCC and if PD removes him, give OCC a call. Advised operator to create an IR when he gets to the yard. | PD contacted. PD canceled at 15:03hrs, the passenger got off the bus. Operator continuing in service and will create an IR. |

| | | | | | | | | | | | | | |
|---|---|---|---|---|---|---|---|---|---|---|---|---|---|
| LST - Lost or Found Item | 1712038 | 12/13/2023 15:25 | Thomas Rd & Central, Phoenix, AZ 85012, USA | 5187 | [redacted] | EAST | | | | Operator reported there is a black gentleman wallet on the bus. | Advised operator to hold onto it, if no one claims it, turn it into dispatch, if someone does claim it, have the passenger fill out a courtesy card. | Operator continued in service. |
| LST - Lost or Found Item | 1712192 | 12/13/2023 17:58 | The Phoenix Zoo, Phoenix, AZ 85008, USA | 5624 | | EAST | | | | Operator reported somebody left a red bag or purse there is no indication, like a box or book, Something for a kid. | Advised operator to hold onto it, if no one claims it, turn it into dispatch, if they do claim it, have the passenger fill out a courtesy card. | Operator continued in route. |
| DISP - Disruptive Passenger | 1712363 | 12/14/2023 4:48 | Buckeye Rd & 27th Av, Phoenix, AZ 85009, USA | 5004 | | EAST | | | | Operator reports the disruptive passenger disembarked the bus. | Operator was informed to tag the camera and complete an IR upon returning to the yard. | Service continued. |
| DISP - Disruptive Passenger | 1712370 | 12/14/2023 5:08 | 34 Sky Hbr Blvd, Phoenix, AZ 85034, USA | 5004 | | EAST | | | | Operator reported he tagged camera due to disruptive passenger, individual get off the bus no further assistance was needed. | Operator tagged camera and will write an IR | |
| FAL - Passenger Fall NOT requiring Medical | 1712397 | 12/14/2023 5:41 | 2940 E Thomas Rd, Phoenix, AZ 85016, USA | 5619 | | WEST | [redacted] | | | Operator reported passenger fall getting in the bus, refusing medical treatment. | Advised to tag camera and write an IR | Supervisor [redacted] responded |
| MED - Passenger/Operator Needs Med Attention | 1712506 | 12/14/2023 8:47 | Thomas Rd & 51st Av, Phoenix, AZ 85031, USA | 5027 | | WEST | | | | Operator reported unresponsive male passenger. Operator is at the end of the line and passenger not responding to the instruction from Operator indicating bus is at the end of his peddle. 911 was called, fire department responded. | Advised to tag camera and write an IR | 911 was called, fire department responded. Operator reported Fire Department removed individual off the bus, individual urinated in the bus. Operator was instructed to put the bus by fuel island to get clean up. |
| CLNB - Sick bus, Spills, Soiled seats, Dirty Bus | 1712518 | 12/14/2023 9:05 | 11-14 W Monte Vista Rd, Phoenix, AZ 85035, USA | 5027 | | | | 0 | 0 | At the end of the peddle last stop, passenger urinated in the bus. maintenance [redacted] was notified. | Advised to put bus by the fuel island to get clean up | |
| DISP - Disruptive Passenger | 1712537 | 12/14/2023 9:29 | 1158 E Indian School Rd, Phoenix, AZ 85014, USA | 5623 | | WEST | [redacted] | | | Operator reported disruptive individual in the bus refusing to get off the bus, he is verbally threatening other passengers. 911 was called | Advised to tag camera and write an IR | Operator reported PD got the individual in custody, PD requesting statement from Operator and passengers, PD holding bus. Supervisor [redacted] responded. Service interruption. 1074hrs. Supervisor Harris reported PD released the bus after reviewing the video, Operator was sent to reroute from 83rd Ave & Indian School EB. |
| DISP - Disruptive Passenger | 1712549 | 12/14/2023 9:42 | | 5623 | | WEST | | 10 | 0 | Service interruption due to incident | | |
| FAR - Fare Dispute | 1712623 | 12/14/2023 11:02 | McDowell Rd & 32nd St, Phoenix, AZ 85008, USA | 8130 | | WEST | | | | Operator had passenger that refused to pay the fare but eventually exited the bus on her own. | | |
| FAL - Passenger Fall NOT requiring Medical | 1712707 | 12/14/2023 12:04 | Van Buren St & 79th Av, Tolleson, AZ 85353, USA | 5615 | | EAST | [redacted] | | | Operator reported passenger fall in the bus, refusing medical. Operator reported camera have some damage not able to tagged. | Advised to tag camera and write an IR | Supervisor [redacted] was notified and on the way to interview Operator. |
| MED - Passenger/Operator Needs Med Attention | 1712741 | 12/14/2023 12:49 | Buckeye Rd & 19th Av, Phoenix, AZ 85009, USA | 5030 | | Unknown | [redacted] | 0 | 0 | Operator reported passenger fall on the bus, stated they were getting off but they fell out of the wheelchair and they can not get them to get back up due to their weight | Notified [redacted] no answer on the phone Notified [redacted] in dispatch no supervisor checking in until 1330, was transferred to [redacted] stated [redacted] will respond to the call and [redacted] will intercept the call | [redacted] reported when he arrived on scene the passenger was gone, paramedics went to check on the passenger who was at a restaurant, passenger didn't want to be transported said they were fine. There was blood and urine on the bus from the passenger due to already having open sores on their hands and arms. Also mentioned the passenger was escorted on the bus by someone else and got off on his own at the stop and lost their balance. |
| CLNB - Sick bus, Spills, Soiled seats, Dirty Bus | 1712934 | 12/14/2023 15:17 | Indian School Rd & 27th Av, Phoenix, AZ 85017, USA | 5193 | | EAST | | | | Operator reported the passenger only had 5 dollars change, said store right there for change and to wait for next bus, passenger spit on the floor twice | Advised to return to the yard for the bio to be cleaned. | Operator got the bus cleaned and resumed route at 32nd St & Indian School. |
| LST - Lost or Found Item | 1713064 | 12/14/2023 16:44 | 1945 E Indian School Rd, Phoenix, AZ 85016, USA | 5611 | | WEST | | 0 | 0 | Customer service sent a Dispatcher Chat message inquiring about a flowered wallet a passenger left in the rear section of the bus. | OCC sent the operator a message asking if they found it or if someone turned it into them. | Message to the bus failed so OCC tried to call the bus on the radio and the called failed as well. Customer Service was advised to refer the passenger to L&F. |
| LST - Lost or Found Item | 1713070 | 12/14/2023 16:47 | 4259 W McDowell Rd, Phoenix, AZ 85009, USA | 8138 | | EAST | | | | Operator reported someone left a black card holder | Advised if the owner happens to claim it have them fill out a white curtesy card, if not then bring it to lost and found at the end of their last trip | Operator will bring it to lost and found if not picked up |
| LST - Lost or Found Item | 1713087 | 12/14/2023 17:02 | 4345 N 51st Ave, Phoenix, AZ 85031, USA | 5008 | | NORTH | | 0 | 0 | Customer Service sent a Dispatcher Chat inquiring about a lost cell phone and reported that the passenger was sitting across from the side doors. Considering both front and rear doors are on the side of the bus I believe they meant the back doors. | OCC sent a message to the operator inquiring about the lost cell phone in the clear case. | Operator reported NO cell phone was found. Customer Service was updated via Dispatcher Chat. |
| CLNB - Sick bus, Spills, Soiled seats, Dirty Bus | 1713235 | 12/14/2023 18:58 | 2625 E Indian School Rd, Phoenix, AZ 85016, USA | 5038 | | EAST | | | | Operator reported a passenger threw up on the bus. | Advised to return to the yard. | Holding bus 5176 was sent to do a fill at Granite Reef & Indian School Rd Original operator back in service at 2044hr |
| OTH - Incidents Other | 1713254 | 12/14/2023 19:49 | 51st Av & Baseline Rd, Phoenix, AZ 85339, USA | 5042 | | SOUTH | | 0 | 0 | Op. reported hard braking to avoid contact with a vehicle, Operator reported no injuries to passengers. Operator reported he repeatedly asked a female passenger with a new born baby if she needed medical attention and she declined. | Camera tagged. Make incident report after route. | No injuries to passengers. Camera tagged. Operator made no contact with the other vehicle. Service continued |
| LST - Lost or Found Item | 1713274 | 12/14/2023 20:56 | McDowell Rd & Pima Rd, Scottsdale, AZ 85257, USA | 5006 | | EAST | | | | OPerator reported a new phone and backpack (grey small heavy) Phone Blue backing | Advised to turn into dispatch if passenger does not retrieve It | No service interruption backpack was retrieved at 2127hrs |
| DISP - Disruptive Passenger | 1713313 | 12/14/2023 23:21 | Thomas Rd & 36th St, Phoenix, AZ 85018, USA | 8106 | | WEST | | | | Operator reported that a disruptive and aggressive passenger | Notified PD, PD was right in the area and removed passenger | Operator continued in service |
| DISP - Disruptive Passenger | 1713314 | 12/14/2023 23:21 | Indian School Rd & 51st Av, Phoenix, AZ 85031, USA | 5611 | | EAST | | | | Operator reported a disruptive passenger was on the bus and was requesting PD Hisp. Male 5'6 gray shirt brown pants | Advise operator to tag camera and write IR when she get back | Notified PD - removed passenger Op. resume RT |
| MED - Passenger/Operator Needs Med Attention | 1713638 | 12/15/2023 9:47 | 5003 E McDowell Rd, Phoenix, AZ 85006, USA | 5185 | | WEST | | 0 | 0 | Driver called said a lady came up to the bus looking to be beat up asked for the police and the fire department. She is on McDowell and 24th ave. | Advised the driver I will call the police and the fire department to come to the bus stop.. | Advised the driver she can take off due to the passenger are getting mad at the driver about waiting.. |
| LST - Lost or Found Item | 1713659 | 12/15/2023 10:20 | McDowell Rd & 75th Av, Phoenix, AZ 85035, USA | 8112 | | WEST | | | | operator found a set of keys with several basketball keychains and a sobriety keychain on the bus. Operator advised to secure item. | Operator advised to secure and tag ameras if item is claimed. | Customer service notified. |
| CLNB - Sick bus, Spills, Soiled seats, Dirty Bus | 1713670 | 12/15/2023 10:30 | 8205 W Indian School Rd, Phoenix, AZ 85033, USA | 5610 | | WEST | | | 1 | Operator reported that a passenger urinated in the bus. | Operator willing to 10-19 for cleaning. Operator advised to resume service late by OCC @1125 | Called maint Patrick @1031- advised there is a cleaner at the West yard. Called disp Rebecca @1032- advised bus was 10-19 for cleaning. No service lost |
| ILL - Operator ILL / Injured | 1713720 | 12/15/2023 11:22 | 43rd Av & Union Hills Dr, Phoenix, AZ 85308, USA | 5616 | | NORTH | | | | Operator requesting off route due to family emergency | | Called disp Keisha @1123- Marshall Byrd for relief in service Operator did a bus change 1157 no missed service. |
| OTH - Incidents Other | 1713723 | 12/15/2023 11:25 | 7775 W Roosevelt St, Phoenix, AZ 85043, USA | 5610 | | EAST | | | | Operator stated he got his bus. | advised operator to run it late. | |
| DISP - Disruptive Passenger | 1713769 | 12/15/2023 12:02 | Indian School Rd & 83rd Av, Phoenix, AZ 85033, USA | 5031 | | EAST | | | | Operator stated that she had a disruptive passenger that was on the bus but got off the bus. | advised operator to write it up on zonar and do an incident report at the yard tonight. | |
| OTH - Incidents Other | 1713839 | 12/15/2023 12:48 | 9101 W McDowell Rd, Tolleson, AZ 85353, USA | 8130 | | EAST | | | | Operator stated that a female is standing infront of his bus and wont move there is some construction that was blocking the bus stop and she walked infront of his bus and would not move. | African American lady White hoodie grey pants and green military backpack 20-30s 5-5 5-6 Contacted pd informed them head over to operator location. Customer service informed the reason why she stepped Infront of the bus is because he wouldn't let her on. Advised customer service there was construction there per the operator and the bus stop. | Pd got the person out from Infront of the bus. Advised operator tag camera and do an incident report at the yard tonight. |
| ILL - Operator ILL / Injured | 1713886 | 12/15/2023 13:34 | McDowell Rd & 43rd Av, Phoenix, AZ 85035, USA | 5060 | | WEST | | | | Operator reported the bus is hot and is starting to fill sluggish and is requesting to go home | Operator declined medical attention Notified Rebecca in dispatch will send RH in to replace operator | *no service interruption |
| OTH - Incidents Other | 1713960 | 12/15/2023 14:31 | Thomas Rd & 45th Av, Phoenix, AZ 85009, USA | 8132 | | EAST | | | | asked operator to go with there RTT. | operator stated she did not send an rtt. | advised operator to disregard. |
| OTH - Incidents Other | 1714013 | 12/15/2023 15:09 | Buckeye Rd & 75th Av, Arizona 85043, USA | 5014 | | WEST | | | | Operator stated that everything is fine she figured it out. | | |
| OTH - Incidents Other | 1714018 | 12/15/2023 15:12 | 8502 W Edgemont Ave, Phoenix, AZ 85037, USA | 5192 | | WEST | | | | Operator stated that there was a car on fire, She was not able to continue wb. | advised operator to turn right to Indian school to 91st back down to Thomas rd. | |
| BIK - Bike left on bus | 1714285 | 12/15/2023 18:03 | Van Buren St & 83rd Av, Tolleson, AZ 85353, USA | 5182 | | Unknown | | | | Operator reported: Bike left on the bus: | advised the operator to do a round trip and I would have a sup. Meet you in route once one become available if not continue in route and turn the bike in to dispatch at the end of the shift. | issue solved: |
| LST - Lost or Found Item | 1714396 | 12/15/2023 20:12 | McDowell Rd & 44th St, Phoenix, AZ 85008, USA | 5006 | | EAST | | 0 | 0 | Found a phone all black Samsung galaxy S9 and pretty design | Operator will turn into dispatch if the passenger does not retrieve it in route. | No service interruptions. |
| LST - Lost or Found Item | 1714406 | 12/15/2023 20:33 | | 5006 | | EAST | | | | disregard the form please: | | |
| INX - Intoxicated Passenger | 1714441 | 12/15/2023 23:28 | McDowell Rd & 99th Av, Avondale, AZ 85392, USA | 5049 | | | | | | Operator reported: Intoxicated Passenger | advised the operator to give me a disruption of the disruptive passenger: | spoke to :911 I gave the controller the necessary information : PD: made contact and took passenger off the bus: continued service: |
| ILL - Operator ILL / Injured | 1714685 | 12/16/2023 11:02 | and p, E Indian School Rd & N 24th St, Phoenix, AZ 85016, USA | 5647 | | EAST | | | | Operator stated that they are wanting to use the FMLA | Called Disp @ 1103- Advised that the operator is wanting to use FMLA and are only willing to go to Granet Reef. - Advised that [redacted] s going to take over the route. [redacted] alled in to verify were the bus is at - Advised to head to Granite Reef to meet up with the bus and take over there. | Relief operator took over route at 1158. |
| OTH - Incidents Other | 1714718 | 12/16/2023 11:43 | Van Buren St & 1st Av, Phoenix, AZ 85003, USA | 5185 | [redacted] | EAST | [redacted] | | | Operator stated that they got the door stuck on the pole by the bus stop. | Called Sup @ 1144- Advised on how the door is stuck by the pole via the rubber but the operator was able to get it closed without damaging the door by releasing the air. - Sup stated to have them do an IR when they get back to the yard and tag the camera. Operator called back (1144) and stated that they released the air for the bus and was able to get the door unstuck and no damage was done. - Operator called back @ 1152 - Rear door will not stay closed. Called Su[redacted] @ 1156 - Going to go see whats going on with the door. | Supervisor able to get doors shut, operator back in route |

| | | | | | | | | | | | | |
|---|---|---|---|---|---|---|---|---|---|---|---|---|
| OVC - Overcrowding (Had to leave passengers) | 1714778 | 12/16/2023 13:06 | N 36th St &, Thomas Rd, Phoenix, AZ 85008, USA | 5197 | [redacted] | WEST | | | | Operator reported having a full bus can not load anymore passengers or ADA passengers | | Advised to let passenger know there is a full bus, tag camera |
| FAL - Passenger Fall NOT requiring Medical | 1715040 | 12/16/2023 17:42 | Van Buren St & 17th Av, Phoenix, AZ 85007, USA | 8138 | | EAST | | 0 | 0 | operator reported: passenger fall getting out of the bus: operator asked if needed medical attention: passneger said NO and walked off: | advised the operator to tag the camera and fill out an IR at the end of the shift: and continue in route: | Spoke to: harrold/sup : gave the necessary information about the issue with the bus: have op tag the camera and fil out an IR at the end of the shift: |
| CLNB - Sick bus, Spills, Soiled seats, Dirty Bus | 1715098 | 12/16/2023 19:40 | 67th Av & Union Hills Dr, Glendale, AZ 85308, USA | 5270 | | NORTH | | | | operator reported: biohazard: vomit: no mis service: | advised the op to stand down and wait for a BC please: | Spoke to: [redacted] dispatch: we have a R.H to do a bus change/fill: BC 5004/67th ave and union hills SB [redacted] issue solved: maintenance/no pick up: |
| DISP - Disruptive Passenger | 1715127 | 12/16/2023 21:40 | Indian School Rd & 31st Av, Phoenix, AZ 85017, USA | 8126 | | EAST | | | | Operator reported: A disruptive passenger/threating behavior | advised the operator to give me a disruption of the disruptive passenger: black female/pink hair/black shoes and clothes: advised the operator to tag the camera and fill out an IR at the end of the shift: | spoke to :911 I gave the controller the necessary information : PD: made contact and took passenger off the bus: continued service: issue solved |
| DISP - Disruptive Passenger | 1715232 | 12/17/2023 8:00 | Thomas Rd & 31st St, Phoenix, AZ 85016, USA | 8133 | | WEST | | | | Operator reported by phone that a passenger is being disruptive by threatening her, being a nuisance, intimidating her, threatening to get her supervisor involved. Operator requested police to remove him. | Operator stated that the passenger had what looked like a platinum pass but it also looked like that the pass was made out of paper. Operator asked to see the back of the pass to check the date and said this is when the passenger became irate and started going off. Operator advised him to leave the bus, to which he said he had money and put $2 in. Operator told him to still leave at this point. | Passenger exited the bus while operator was speaking with OCC and did take his bike with him. Operator to tag cameras and complete an IR. No service lost |
| ILL - Operator ILL / Injured | 1715247 | 12/17/2023 9:00 | 51st Av & Baseline Rd, Phoenix, AZ 85339, USA | 5603 | | SOUTH | | | | Operator requested relief, non-emergency. | Operator refused any medical and advised he can resume service until relieved. | Disp[redacted] called @900- Using [redacted] to take over |
| DISP - Disruptive Passenger | 1715256 | 12/17/2023 9:20 | Van Buren St & 51st Av, Phoenix, AZ 85043, USA | 8128 | | EAST | | | | Operator requested 2 passengers removed for being disruptive and distracting while she is driving. | Operator to hold location for police. | Called PD @921- sending officers to remove passengers |
| ILL - Operator ILL / Injured | 1715260 | 12/17/2023 9:28 | McDowell Rd & 35th Ave, Phoenix, AZ 85009, USA | 8123 | | WEST | | | | Operator requesting off route due to stomach issue. Operator refused medical and advised she can finish the WB trip | | Called disp[redacted] @930- using operator [redacted] for relief in route |
| DISP - Disruptive Passenger | 1715365 | 12/17/2023 13:38 | 1514 W Thomas Rd, Phoenix, AZ 85015, USA | 8138 | | WEST | | | | operator reported that 2 women on the bus being disruptive on the bus | they heard her giving the description and the y got off the bus | |
| BIK - Bike left on bus | 1715374 | 12/17/2023 13:43 | Indian School Rd & Hayden Rd, Scottsdale, AZ 85251, USA | 8103 | | EAST | | | | Large Beach cruiser, blue with black tires and gold rims. | Once the bike has been on the rack for a full round trip notify OCC so a supervisor can be dispatched to retrieve it or if it's the end of shift turn it in to dispatch lost and found. | Sent supervisor to retrieve bike and turn it in to the lost and found at the west yard, Sup Ernest Turner. |
| DISP - Disruptive Passenger | 1715375 | 12/17/2023 13:45 | Thomas Rd & 19th Av, Phoenix, AZ 85015, USA | 8138 | | WEST | | | | Operator had a group of passengers giving them a hard time, operator asked them to exit the bus . | Tag camera & complete incident report. | After some time they did and the operator continued in route. |
| ILL - Operator ILL / Injured | 1715469 | 12/17/2023 15:44 | McDowell Rd & 52ND St, Phoenix, AZ 85008, USA | 5621 | | EAST | | | | operator reported that she needs relief at 99th Ave she has a migraine | Notified dispatch that the bu | created in Error duplicate form |
| LST - Lost or Found Item | 1715501 | 12/17/2023 16:30 | McDowell Rd & 44th St, Phoenix, AZ 85008, USA | 5621 | | WEST | | | | Passenger left their glasses on the bus | Turn into dispatch at end of shift if not claimed by then. | Notified customer service via dispatcher chat. |
| DISP - Disruptive Passenger | 1715556 | 12/17/2023 17:59 | McDowell Rd & Central, Phoenix, AZ 85004, USA | 5185 | | WEST | | | | Operator requested PD to have an intoxicated passenger removed from the bus. | Stand by for PD, if the passenger exits prior to PD arriving send an RTT. If PD remove person from bus send a 10-8 and continue in route. Tag the camera and complete an incident report. | PD removed the passenger, operator continued in route. |
| LST - Lost or Found Item | 1715585 | 12/17/2023 18:49 | 6370 W Union Hills Dr, Glendale, AZ 85308, USA | 5628 | | SOUTH | | 0 | 0 | operator reported: that a women's purse was given to him: | advised the operator to secure the Item(s) and turn it in at the end of the day to dispatch or if a person claims the item use a curtesy card a receipt | issue solved: |
| OTH - Incidents Other | 1715653 | 12/17/2023 22:38 | McDowell Rd & 47th Av, Phoenix, AZ 85035, USA | 5011 | | WEST | | | | operator reported; passenger w/c no power and need to be off the bus: | advised the operator that I will send the paramedics/Fire to the location: call me back if anything change: Paramedic: made contact and took passenger of the bus: advised op to continue service: tag camera and fill out an IR at the end of shift | spoke to :911 I gave the controller the necessary information: issue solved: |
| OTH - Incidents Other | 1715675 | 12/18/2023 0:01 | Indian School Rd & 27th Av, Phoenix, AZ 85017, USA | 5624 | | WEST | | | | operator reported; passenger was eating candy on the bus and was told to stop eating candy on the bus: and wanted PD to the location: | passengers left the bus: | spoke to :911 I gave the controller the necessary information : canceled the call for PD to the location: issue solved: |
| BIK - Bike left on bus | 1715848 | 12/18/2023 8:03 | 5514 W Maricopa St, Phoenix, AZ 85043, USA | 5199 | | SOUTH | [redacted] | | | Operator stated that someone left a red large bike on the rack. | Advised to hold onto the bike for a couple trips and see if anyone claims it and if not then to contact OCC and will see about getting a sup to come and get the bike. - Called Operator Called Sup @ 1111 - Finishing up with another bus then will meet them in route. | Sup got bike off bus and operator continued in service. |
| DISP - Disruptive Passenger | 1715852 | 12/18/2023 8:15 | 51st Av & Beverly Rd, Phoenix, AZ 85339, USA | 8109 | | SOUTH | | | | operator stated that they had a passenger that was trying to argue with them and at first did not want to get off the bus but ended up getting off just as they called in. | Advised operator to tag the camera and do and IR when they get back to the yard and pull away safely. | Operator continued in service, no service lost. |
| ILL - Operator ILL / Injured | 1715871 | 12/18/2023 8:25 | Vee Quiva Casino, Arizona 85339, USA | 8109 | | SOUTH | | | | Operator is requesting off route. | Called Disp @ 825 - Advised that the operator is requesting off route. - should have someone back by the time they get to end of route. - Will call back. - Operator called back and stated that they are willing to go to 51st ave and van buren but thats as far as they will go, - Called Disp back @ | Oliver White meet up with bus 8109 at 51st Ave & Van Buren and made the switch. No Service lost. |
| CLNB - Sick bus, Spills, Soiled seats, Dirty Bus | 1715971 | 12/18/2023 10:15 | Indian School Rd & 19th Ave, Phoenix, AZ 85015, USA | 5243 | | WEST | | | | Operator stated that the someone threw up in the back of the bus. | Called maint @ 1016 - verified if they have any cleaners - [redacted] stated that they do and to have them pull up to the fuel island. - Called back @ 1020 - Advised to bring the bus back to the yard. - Operator stated Called Disp @ 1016 - | Operator brought the bus back to the yard for cleaning and for maint to take a look at it. |
| BIK - Bike left on bus | 1715972 | 12/18/2023 10:18 | Desert Sky TC, Phoenix, AZ 85035, USA | 5616 | | | | | | Driver called said there is a black bike on the bus, tomoso brand. | | Advised the driver to give the passenger a witness statement if they return for their item. If not the please turn in at the end of the shift. |
| OTH - Incidents Other | 1716007 | 12/18/2023 11:12 | 7775 W Roosevelt St, Phoenix, AZ 85043, USA | 5646 | | Unknown | | | | Operator was asking if the white corrosion around the door normal. | | advised operator that it is normal. |
| OTH - Incidents Other | 1716014 | 12/18/2023 11:16 | Thomas Rd & 75th Av, Phoenix, AZ 85033, USA | 3019 | | COUNTERCLOCKWISE | | | | Operator was asking if she was able to leak her time point 30 seconds or 1min early. | | advised operator to leave on there right time its not ok to leak stops at an early time point then suppose to. |
| OTH - Incidents Other | 1716141 | 12/18/2023 13:15 | 75th Av & Lower Buckeye Rd, Phoenix, AZ 85043, USA | 5179 | | NORTH | | | | Operator stated that if she is in the right bus. | advised operator that she is in the right bus. | |
| NPS - Incident NON Passenger | 1716143 | 12/18/2023 13:17 | Indian School Rd & 79th Dr, Phoenix, AZ 85033, USA | 5023 | | Unknown | | | | Operator stated that two people was at the bus stop calling her out of her name and the operator ended up not letting them on the bus. | advised operator to tag camera and do an incident report at the yard tonight. | |
| STO - Incident at bus stop | 1716218 | 12/18/2023 14:20 | Thomas Rd & 56th St, Arizona, USA | 5645 | | EAST | | | | Operator reported on 54th St & Thomas at the bus stop, there is a man barely breathing and lying flat out on sidewalk. Operator tried to see if he was ok but they did not respond. They are approximately in their late 60s and are either African American or Latino | Advised that paramedics will be called | Paramedics in route |
| OTH - Incidents Other | 1716310 | 12/18/2023 15:40 | McDowell Rd & 44th St, Phoenix, AZ 85008, USA | 5628 | | WEST | | | | Operator stated another bus at the bus stop is not using is four ways. | | advised operator we will look into it. |
| OTH - Incidents Other | 1716313 | 12/18/2023 15:41 | 2916 S 74th Ln, Phoenix, AZ 85043, USA | 5186 | | Unknown | | | | Operator wanted to know if the detour for the RT 75 still active. | advised operator yes is still active. Sent via message to operator request. | RT 75 SB Railroad Construction Detour:Reg Rte to 75th Ave & Van Buren- EB on Van Buren- SB on 67th Ave- WB on Buckeye Rd- SB on 75th Ave to resume. Reverse for NB trip. |
| FAR - Fare Dispute | 1716325 | 12/18/2023 15:51 | 59 Av & Beardsley Rd, 1425 N Central Ave, Avondale, AZ 85323, USA | 5199 | | SOUTH | | | | Operator reported they have someone trying to get to Buckeye but they are not paying the fare. | | Passenger got off the bus operator continued in service |
| INX - Intoxicated Passenger | 1716497 | 12/18/2023 18:05 | Indian School Rd & 19th Av, Phoenix, AZ 85015, USA | 5628 | | EAST | | | | Operator stated passenger got on the bus and did not pay fare and is intoxicated. | Operator request her to be removed from the bus. 5-6 Indian long black hair grey t-shirt black trousers. 185-200. Contacted PD informed them about operators. | Operator continue on route. |
| CLNB - Sick bus, Spills, Soiled seats, Dirty Bus | 1716523 | 12/18/2023 18:36 | McDowell Rd & Pima Rd, Scottsdale, AZ 85257, USA | 5192 | | EAST | | 0 | 0 | Operator stated passenger threw up behind driver seat. | Advised operator to head back to the yard to get cleaned. Contacted dispatch and maintenance about sick bus heading back to the yard @639 Advised 5006 to do a radio help for block 2162 | Service interruption up to date. Service interruption |
| ILL - Operator ILL / Injured | 1716551 | 12/18/2023 19:31 | 43rd Av & Acoma Dr, Phoenix, AZ 85306, USA | 8124 | | SOUTH | | | | Operator reported she had injured her knee last week and she can no longer continue for the rest of the day. Operator is requesting relief and will continue in route until they are relieved | Dispatch advised that she will be relieved in route. You will be relieved @ NB 43rd Ave & Lower Buckeye. | 20:00 Dispatch [redacted] sending relief operator [redacted] by car. Service Interruption |
| OTH - Incidents Other | 1716700 | 12/19/2023 5:51 | Indian School Rd & 51st Av, Phoenix, AZ 85031, USA | 5001 | | WEST | [redacted] | | | Operator reports a dog ran out in front of the bus and was hit. | | Consulted Supervisor [redacted] who advised if no damage to the bus, operator is to complete and incident report and continue in service. Operator reports dog is nowhere to be found. |
| OTH - Incidents Other | 1716741 | 12/19/2023 6:59 | Thomas Rd & 47th Pl, Phoenix, AZ 85018, USA | 5024 | | WEST | | | | Operator reports there is a dead pit bull in the middle of the road at her current location of 47th St & Thomas Rd WB. | Contacted Dead Animal Pick-up line @0701HRs and left a voicemail with a description and location of the dead animal. | Service Continued. |
| ILL - Operator ILL / Injured | 1716800 | 12/19/2023 8:15 | Indian School Rd & 107th Av, Phoenix, AZ 85037, USA | 8111 | | WEST | | | | Operator requests to be relieved off route due to illness. Operator refused immediate medical attention and stated will continue in service until relieved. | | 08:15 - called West Maintenance for relief operator. 09:00 - Dispatch reports operator [redacted] being sent to relieve ill operator. |
| OTH - Incidents Other | 1716829 | 12/19/2023 9:01 | 4294-4298 W Van Buren St, Phoenix, AZ 85009, USA | 200303 | [redacted] | Unknown | | 0 | 0 | Supervisor H Harris reports @0900HRs there is a male person under covers sleeping in the middle of the Circle K Parking lot located on the NE corner of 43rd Ave & Van Buren St. | Contacted NON-Emergency @0901HRs and informed them of the person laying in the middle of the parking lot and location. | PD will respond to the incident at said location. WELL CHECK. |

| | | | | | | | | | | | |
|---|---|---|---|---|---|---|---|---|---|---|---|
| ILL - Operator ILL / Injured | 1716881 | 12/19/2023 10:17 | 4344 E Indian School Rd, Phoenix, AZ 85018, USA | 5175 | [redacted] | | | | Operator requested off route due to illness. Operator refused immediate medical attention and stated will remain in service until relieved. | | 10:16 - Called West Dispatch for relief operator. 11:26 - Operator called back to ask status of relief operator. Called West Dispatch who said they will call back. 11:32 - Dispatch called back to have operator pull bus into the garage at the end of the line at 83rd Ave & Indian School Rd at 11:47 and the relief will pull bus out from there. |
| CLNB - Sick bus, Spills, Soiled seats, Dirty Bus | 1717122 | 12/19/2023 14:49 | 4054 N Scottsdale Rd, Scottsdale, AZ 85251, USA | 5243 | | EAST | | | Operator reported a passenger vomited on the bus | Advised to discharge any passengers and report back to the yard for cleaning | *service interruption |
| FAL - Passenger Fall NOT requiring Medical | 1717163 | 12/19/2023 15:22 | 83rd Av & Montebello Av, Glendale, AZ 85305, USA | 5627 | | | 0 | 0 | Operator reported a passenger fell on the curb when exiting the bus did not want medical attention and walked away | | Advised operator to tag camera and write IR once back in the yard |
| CLNB - Sick bus, Spills, Soiled seats, Dirty Bus | 1717268 | 12/19/2023 17:10 | McDowell Rd & 47th Av, Phoenix, AZ 85035, USA | 5015 | | WEST | 0 | 0 | duplicate form | | |
| CLNB - Sick bus, Spills, Soiled seats, Dirty Bus | 1717269 | 12/19/2023 17:12 | McDowell Rd & 45th Av, Phoenix, AZ 85035, USA | 5015 | | WEST | | | Operator reported a passenger vomited in the back and front of the bus | Advsied to discharge any passengers and return bus back to the yard | *service interruption |
| CLNB - Sick bus, Spills, Soiled seats, Dirty Bus | 1717415 | 12/19/2023 22:12 | McDowell Rd & 99th Av, Avondale, AZ 85392, USA | 5187 | | WEST | | | Operator reported a bio on the bus No Missed Service | advise operator to dead back to yard | Notified dispatch use holding bus 8129 sent to 99th ave Mcdowell EB |
| DISP - Disruptive Passenger | 1717475 | 12/20/2023 5:08 | Thomas Rd & 51st Av, Phoenix, AZ 85031, USA | 8112 | | WEST | | | Driver called said that a passenger got mad at her and got off the bus and throw a water bottle at the bus. And ran off. | Advised the driver to tag the camera and continue in service and if she see the passenger again do not let him ride the bus. | |
| DISP - Disruptive Passenger | 1717512 | 12/20/2023 6:19 | Thomas Rd & 67th Av, Phoenix, AZ 85035, USA | 8112 | | EAST | | | Driver called said a passenger on the bus and paid 2 dollars and start cussing at her so she want him off the bus. | Called the police and as I was give the police the information on the passenger got off the bus. | Cancel the call to the police advised the passenger got off the bus. |
| DISP - Disruptive Passenger | 1717609 | 12/20/2023 7:33 | Thomas Rd & 7th Av, Phoenix, AZ 85013, USA | 5200 | | WEST | | | Driver said he don't need the police the person got off the bus. | | Advised the driver to tag the camera and if he see the person again do not allow him to ride the bus. |
| DISP - Disruptive Passenger | 1717955 | 12/20/2023 14:33 | Van Buren St & 2nd Av, Phoenix, AZ 85003, USA | 5608 | | WEST | | | Operator reported he has a passenger refusing to pay the fare and will not exit the bus. | Advised operator to tag the camera, if the passenger gets off before PD arrives, give OCC a call. If PD removes the passengers give us a 10-8. Advised operator to create an IR and continue in service. | The passenger got off the bus, PD was canceled while making the call for them to respond. Operator will continue in service, the camera is tagged, and he will create an IR. |
| LST - Lost or Found Item | 1718047 | 12/20/2023 15:54 | 44th St Station, Phoenix, AZ 85034, USA | 5608 | | EAST | | | Operator reported he found a wallet. | Advised operator to hold onto the wallet, if no one claims it, turn it into dispatch, if someone claims it, have them fill out a courtesy card. | Passenger collected the wallet. |
| LST - Lost or Found Item | 1718062 | 12/20/2023 16:02 | The Phoenix Zoo, Phoenix, AZ 85008, USA | 5001 | | EAST | | 0 | 0 | no answer on the bus for the black bi fold wallet | | |
| OTH - Incidents Other | 1718063 | 12/20/2023 16:06 | Buckeye Rd & Central Av, Phoenix, AZ 85003, USA | 5018 | | WEST | [redacted] | | | operator stated that someone moved move the blue sign back across 7th Ave West bound to the east bound side and it doesnt go there its in between all the construction | Sent supervisor to adjust the sign and check the area out | Supervisor called back at 1750hrs stating that they look good and are where they should be |
| LST - Lost or Found Item | 1718067 | 12/20/2023 16:09 | 44th St Station, Phoenix, AZ 85034, USA | 5608 | | | | 0 | 0 | Dec 20, 15:57PM [redacted] BLK #2058 or 2096 black leather bi fold wallet Dec 20, 16:00PM [redacted] one moment please Dec 20, 16:03PM [redacted] 5608 block 2096 has the wallet Dec 20, 16:04PM [redacted] Dec 20, 16:08PM [redacted] Yw | Dec 20, 15:57PM [redacted] BLK #2058 or 2096 black leather bi fold wallet Dec 20, 16:00PM [redacted] one moment please Dec 20, 16:03PM [redacted] 5608 block 2096 has the wallet Dec 20, 16:04PM [redacted] Dec 20, 16:08PM [redacted] Yw | Dec 20, 15:57PM [redacted] BLK #2058 or 2096 black leather bi fold wallet Dec 20, 16:00PM [redacted] one moment please Dec 20, 16:03PM [redacted] 5608 block 2096 has the wallet Dec 20, 16:04PM [redacted] TY [redacted] Dec 20, 16:08PM [redacted] Yw |
| OTH - Incidents Other | 1718251 | 12/20/2023 19:35 | McDowell Rd & Rancho Santa Fe, Avondale, AZ 85392, USA | 5019 | | EAST | | | Operator reported there was a wheelchair behind the bus stop at Dysart and McDowell, operator didn't know what he was doing because he was behind the bus stop, and he wasn't affiant with letting her know that hew a ready to get on the bus. So she assumed he wasn't getting on the bus because he was sitting behind the bus top. She didn't service him because she didn't know if he was getting on the bus or not because he wasn't positioned, he was behind the bus stop instead of where they position to load at the bus stop. | Advised operator to tag the camera and create an IR at the yard. | Operator continued in service. |
| ILL - Operator ILL / Injured | 1718275 | 12/20/2023 20:47 | 51ST Ave & Olive Ave, Glendale, AZ 85302, USA | 5009 | | NORTH | [redacted] | | | Operator reported she needed a bus with AC due to illness No Missed Service . | | Notified holding bus 5616 BC at 51 sta Ave & Pecos |
| LST - Lost or Found Item | 1718388 | 12/21/2023 5:37 | 43rd Av & Thunderbird Rd, Phoenix, AZ 85053, USA | 5200 | | NORTH | | | Operator has two lost wallets turned in by another passenger. | Operator will turn in to L&F unless claimed by owner beforehand. | Operator will turn in to L&F unless claimed by owner beforehand. |
| OTH - Incidents Other | 1718576 | 12/21/2023 9:18 | Van Buren St & 19th Av, Phoenix, AZ 85009, USA | 5043 | | WEST | [redacted] | | | Operator reports criminal damage to bus. Operator called 911 on her own. | | Notified West Dispatch. Asked [redacted] to respond to scene. Incident Notification email sent. Bus out of service WB 19th Ave & Van Buren St at 09:12. Operator reports police have suspect in custody. West Dispatch did not stop relief operator soon enough to have her pull out a bus from the yard and she went to the relief point in a car. Relief operator will come back to the yard for a bus assignment. Supervisor [redacted] reports bus needs to be taken out of service due to level of damage. Notified West Maintenance. Relief operator assigned 5006 and went into service . Supervisor reports bus and operator released from scene and are returning to the yard. |
| LST - Lost or Found Item | 1718613 | 12/21/2023 10:39 | Indian School Rd & 7th St, Phoenix, AZ 85014, USA | 5024 | | EAST | | | Operator has passenger that left his wallet on the bus in front. | | Contacted bus 5274 who will wait at 32nd St on layover for passenger to come to bus to retrieve lost wallet if it is still on the bus. |
| LST - Lost or Found Item | 1718632 | 12/21/2023 10:57 | Indian School Rd & Central Av, Phoenix, AZ 85012, USA | 8139 | | EAST | | | Operator stated that the a black wallet with a photo id and debt card was left on the bus. | | advised operator to bring the wallet back to the yard tonight. |
| OTH - Incidents Other | 1718656 | 12/21/2023 11:10 | 405 N 79th Ave, Phoenix, AZ 85043, USA | 5045 | | Unknown | | | Operator stated that shes in the yard and wanted to know if maintenance can come adjust her mirror. | advised Maintenace to have someone come and adjust the mirror. | Operator stated she adjusted it. |
| DISP - Disruptive Passenger | 1718666 | 12/21/2023 11:22 | 107th Ave & Indian School Rd, Avondale Plaza, AZ 85392, USA | 5008 | | | 0 | 0 | Operator stated that she has a disruptive person outside of her bus that is yelling at her and her bus is down right now. | Advised operator pd will be on route to her. Called pd advised them about disruptive person at the bus stop yelling at her. | Pd removed the person from the operators bus. |
| OTH - Incidents Other | 1718739 | 12/21/2023 12:27 | 8501 W Van Buren St, Tolleson, AZ 85353, USA | 5622 | | Unknown | | | Form made by mistake. | | |
| ILL - Operator ILL / Injured | 1718789 | 12/21/2023 12:50 | McDowell Rd & 44th St, Phoenix, AZ 85008, USA | 5052 | | EAST | | 0 | 0 | Operator stated that hes requesting relief per fmla. | operator stated that hes on 44th st & Mcdowell. advised operator will have someone relieve him. Contacted dispatch Rebecca per operator request for relief fmla. | No Missed service. |
| ILL - Operator ILL / Injured | 1718847 | 12/21/2023 13:57 | 49th Av & Thunderbird Rd, Phoenix, AZ 85304, USA | 8113 | | SOUTH | | 0 | 0 | Operator stated that Shes not feeling so well. | asked operator if she needs relief. Operator stated no, Advised operator when she feels better please call occ. | Advised operator to start at Pima. SB Trip. Service interruption. |
| DISP - Disruptive Passenger | 1718854 | 12/21/2023 14:02 | McDowell Rd & 44th St, Phoenix, AZ 85008, USA | 5195 | | WEST | | | Operator staetd that he had a disruptive passenger and he got off the bus already. | | advised operator to do an incident report at the yard tonight and tag there camera. |
| OTH - Incidents Other | 1718858 | 12/21/2023 14:10 | 67th Av & Campbell Av, Phoenix, AZ 85033, USA | 1518 | | Unknown | | | Sent via message | | Call occ if you need any assistance |
| LST - Lost or Found Item | 1718863 | 12/21/2023 14:15 | Indian School Rd & 30th St, Phoenix, AZ 85016, USA | 5182 | | WEST | | | Operator stated that there is a passenger that left his phone on the bus. | advised operator that they need to call customer service. | |
| SLP - Sleeper | 1718864 | 12/21/2023 14:16 | Thomas Rd & 52nd St, Phoenix, AZ 85018, USA | 5190 | | EAST | | | Operator stated that she had someone sleeping on the bus | operator stated White male brown hair brown eyes. Sweatpants on 5-4 Contacted pd informed them about passenger trying to sleep on the bus and wont get off. Advised operator to tag camera and do incident report at the yard tonight. | |
| FAR - Fare Dispute | 1718895 | 12/21/2023 14:46 | Van Buren St & 35th Av, Phoenix, AZ 85009, USA | 5613 | | WEST | | | Operator reported since they transferred to Transdev, a situation happened before to now where a student badge passenger just wants to flash their ID at her and not pay fare, she wants to know if that's correct because she hasn't been told different. It says Transdev and her name is [redacted] and it says student at the bottoms, she said someone told her that's all she needs to do, operator was told that was not valid, they still need to pay a fare. She is in training at 19th Ave & Buckeye, she is a student. She is not a co worker she is a student. | Advised operator she can let her ride, she is an employee who got hired and is going through training. | Operator allowed the student trainee ride, [redacted] n West dispatch notified. |
| OTH - Incidents Other | 1718923 | 12/21/2023 14:59 | Thomas Rd & 26th St, Phoenix, AZ 85016, USA | 5196 | | EAST | | | Asked operator to go with his RTT. | operator stated he was called advised operator to disregard. | |
| ILL - Operator ILL / Injured | 1718970 | 12/21/2023 15:35 | 44th St & McDowell Rd, Phoenix, AZ 85008, USA | 5040 | | | | | Operator stated that he does not feel good and requesting off route and also dont feel safe on continuing because someone said they are from MS13. | asked operator if he needs medical attention. Operator stated no. Contacted dispatch advised them operator not feeling well and unsafe on the bus. Dispatch stated to have him head back to the yard. Advised operator to head back to the yard. 5043 [redacted] Operator stated that hes not continuing to the yard | No service interruption. |
| FAL - Passenger Fall NOT requiring Medical | 1719040 | 12/21/2023 16:35 | 1329 W McDowell Rd, Phoenix, AZ 85007, USA | 8122 | | WEST | | | Operator stated that she had a intoxicated passenger fall on his bus. | asked operator if he needs any medical attention. Operator stated he got off at Central. Advised operator to tag camera and do an incident report at the yard tonight. | |

| | | | | | | | | | | | | |
|---|---|---|---|---|---|---|---|---|---|---|---|---|
| DISP - Disruptive Passenger | 1719199 | 12/21/2023 18:59 | Van Buren St & 7th Av, Phoenix, AZ 85007, USA | 5613 | [redacted] | WEST | | | | Operator contacted OCC and we could hear a man yelling" FL[redacted]YOU, in the background. PD was contacted immediately. The operator reported she needs a police officer, she ahs a passenger who just went ballistic. He is running the opposite direction blue jeans, white male, black shirt, like a little baggy, he is going towards the parking lot towards the security office. He is out of sight, she is just going to check that he didn't crack he window because he did slam the window. No damaged done. | Advised operator to tag the camera and create an IR. | PD was contacted and cancelled. The passenger left the bus, operator continued in service and will create an IR. |
| SLP - Sleeper | 1719222 | 12/21/2023 19:48 | Priest Dr & Center Pkwy, Papago Park Center, AZ 85288, USA | 5059 | | EAST | | | | Operator reported he has customer on the us seems like he's sleep, he's breathing, the operator nuged him, but he wouldn't wake up, but he is breathing. | Advised operator to tag the camera, if the passenger gets off before PD arrives , give OCC a call, if PD comes and removes the passenger, give us a 10-8 and create an IR. | PD called at 19:48hrs and was canceled at 19:52hrs. The passenger got off the bus. Operator continued in service, camera tagged and will create an IR. |
| NPS - Incident NON Passenger | 1719262 | 12/21/2023 22:25 | | 5601 | | Unknown | [redacted] | | | Dispatch called requesting a road sup to yard due to an incident at fuel island | | Notified Road sup Marin |
| OTH - Incidents Other | 1719273 | 12/21/2023 23:40 | Buckeye Rd & 59th Av, Phoenix, AZ 85043, USA | 5031 | | | | | | Operator reported he has an elderly passenger who he does not want to just leave him at the last stop | Notified PD, PD recognized the description Notified Glendale PD who will pick up the passenger | Pd arrived 2353hrs and picked up the passenger. |
| DISP - Disruptive Passenger | 1719380 | 12/22/2023 6:34 | Thomas Rd & St Theresa, Phoenix, AZ 85018, USA | 5631 | | WEST | | | | Operator reported that a passenger was being disrespectful and threatening to her. | Operator to tag cameras and complete an IR for coverage | Called 911 @634- IR# 23-1914434 Operator canceled @636- passenger exited the bus and operator resumed service |
| DISP - Disruptive Passenger | 1719403 | 12/22/2023 7:04 | Van Buren St & 27th Av, Phoenix, AZ 85009, USA | 8112 | | WEST | | | | The operator reports he had a disruptive passenger, but he got off the bus. | Camera Tagged. | Service Continued. |
| ILL - Operator ILL / Injured | 1719434 | 12/22/2023 7:36 | Van Buren St & 51st Av, Phoenix, AZ 85043, USA | 5627 | | EAST | | | | Operator requesting relief due to his RLS. No medical attention needed. | Operator willing to resume as far as the Zoo EB. | Called disp Keisha @737 Sending Simon Bhatti via car |
| ILL - Operator ILL / Injured | 1719520 | 12/22/2023 9:46 | La Canada Bl & 4th St, Avondale, AZ 85323, USA | 5014 | | EAST | | | | Operator reports she needs relief because she fell before coming to work and hurt her arm. | Contacted [redacted] with west dispatch @0943HRs and was informed Op B Speed will relieve her as a RIH. Operator was relieved at 79th Ave & Van Buren St @1000HRs. | Service Continued. |
| CLNB - Sick bus, Spills, Soiled seats, Dirty Bus | 1719525 | 12/22/2023 9:50 | Van Buren St & 43rd Av, Phoenix, AZ 85043, USA | 5011 | | WEST | | | 1 | Operator reported that there was a bottle of urine in the back of the bus. Operator was unsure if there was any urine on the floor or seats. | Operator advised to drop all passengers at 59th Ave & Van Buren and deadhead to the yard for cleaning. | Advised maint [redacted] @952 Advised disp [redacted] @953 Service lost (biohazard) |
| LST - Lost or Found Item | 1719556 | 12/22/2023 10:27 | Arrowhead Mall North Mall Entrance, Glendale, AZ 85308, USA | 5182 | | SOUTH | | | | Operator reports she found a wallet on the bus that belongs to a passenger on a bike that disemabrked the bus at Glendalae Ave. | Advised operator if a person comes to claim the item fill out a courtesy card and tag the camera. If the item is not claimed when finished with route turn item into dispatch. | Service Continued. |
| CLNB - Sick bus, Spills, Soiled seats, Dirty Bus | 1719703 | 12/22/2023 13:36 | Thomas Rd & 16th St, Phoenix, AZ 85006, USA | 8124 | | EAST | | | | Operator reported a passenger who was wet between their crouch entered the bus, ask operator was she sure it was urine due to the weather stated she is positive it is, stated will continue in route until they can get a bus | Notified [redacted] in dispatch advised will work on getting the operator another bus RH in bus 5606 will do BC ac Pima Park[redacted] | -1515 bus exchange, notified operator to bring bus to 83rd and Indian School Rd 1655 |
| ILL - Operator ILL / Injured | 1719715 | 12/22/2023 13:48 | 44th St Station, Phoenix, AZ 85034, USA | 5646 | | | | | | Operator reported not feeling well and needs to go home for the day | Notified [redacted] in dispatch will work on getting the operator relieve; denied any medical attention | RH [redacted] will meet operator at layover at 1452 to pick up the route *no service interruption |
| LST - Lost or Found Item | 1719716 | 12/22/2023 13:50 | 7034 E Indian School Rd, Scottsdale, AZ 85251, USA | 5178 | | WEST | | 0 | 0 | Dec 22, 13:47PM [redacted]: B: 2086 VID: 5178 white, blue & black 20 inch bike left on the bike rack. turns into a 41 Dec 22, 13:48PM [redacted] one moment Dec 22, 13:50PM [redacted] per the operator the bike is on the bus and he is on route for one more hour | Dec 22, 13:47PM [redacted]B: 2086 VID: 5178 white, blue & black 20 inch bike left on the bike rack. turns into a 41 Dec 22, 13:48PM [redacted] one moment Dec 22, 13:50PM [redacted] per the operator the bike is on the bus and he is on route for one more hour | Customer will try to collect at 7th Av |
| OTH - Incidents Other | 1719719 | 12/22/2023 13:55 | McDowell Rd & 38th St, Phoenix, AZ 85008, USA | 5272 | | WEST | | 0 | 0 | Operator reported a person left a lunch bag on the bus and the operator and a passenger heard a beeping noise from the bus. 2 passengers heard the beeping | Notified PD and road supervisor [redacted] | *PD took the lunch bag off the bus stated nothing alarming in it Advised [redacted] to disregard call due to operator being back in route. Operator resumed route at Central Ave & McDowell Rd |
| BIK - Bike left on bus | 1719785 | 12/22/2023 14:44 | McDowell Rd & Pima Rd, Scottsdale, AZ 85257, USA | 5048 | | EAST | | | | Operator reported a black and green bike left on the bus | | Advised once supervisor becomes available will send to retrieve bike *Supervisor [redacted] will intercept to retrieve bike |
| OTH - Incidents Other | 1720034 | 12/22/2023 18:58 | Indian School Rd & 53rd Av, Phoenix, AZ 85031, USA | 5026 | | WEST | | 0 | 0 | Operator reported that she has a creepy guy on the bus, COuld we keep an eye on her. | Advised I will and if any emergency press the button and i will call immediately | Followed up with Operator at 1917hrs and she said that all is good and he has exited the bus |
| DISP - Disruptive Passenger | 1720240 | 12/23/2023 6:57 | 7650 N 43rd Ave, Glendale, AZ 85301, USA | 5620 | [redacted] | SOUTH | [redacted] | | 1 | Operator reported that a passenger boarded and didn't pay fare, boarded the bus. Operator advised him he had to show fare and he exited the bus and threw a rock at the bus and broke a window. | Operator to hold for PD and supervisor to assist. RH 5624[redacted] | Called PD @657 Called sup [redacted] @704 Called disp [redacted] @710 Service lost (criminal damage) Supervisor called back @748- one of the rear passenger windows was shattered but smooth on the outside and inside. Bus should be fine to release back into service. Supervisor released operator and bus back into service @810- operator going to go NB on 43rd Ave |
| OTH - Incidents Other | 1720302 | 12/23/2023 9:45 | McDowell Rd & 51st Av, Phoenix, AZ 85035, USA | 8110 | | WEST | | | | Operator reported that a blind passenger's cane got stuck in the door and broke, but the passenger said he was able to get the cane fixed. Operator advised that sup [redacted] was also on the bus fixing her farebox. | Operator advise to tag cameras and document in IR just in case. | Called sup [redacted] @945- she spoke with passenger and he advised that the cane is fine. No service lost |
| BUS - Incident involving a bus | 1720316 | 12/23/2023 10:23 | Indian School Rd & 27th Av, Phoenix, AZ 85017, USA | 8127 | | EAST | [redacted] | | | Driver called said that passenger threatin him and got off the bus and hit the side of the bus. The driver said the police was there but he would not get off the bus to check. Driver move down to another bus on Indian School and 19th ave. | Called supervisor [redacted] to meet with the driver. [redacted] called back said no damage to the bus none he can continue in service. Advised him to tell the driver to dead head to Granite Reef and Indian School. | Driver went in to service at Granite Reef and Indian School. 1113 |
| STO - Incident at bus stop | 1720336 | 12/23/2023 11:00 | 83rd Av & Camelback Rd, Phoenix, AZ 85033, USA | 5625 | | | | | | Driver called said ON 83RD ave & Camelback there I people smoking drugs. | Advised the driver I will call the police and report it in. | Called the police and reported the bus 1585 people smoking drugs. |
| DISP - Disruptive Passenger | 1720345 | 12/23/2023 11:23 | Buckeye Rd & 24th St, Phoenix, AZ 85034, USA | 5200 | | WEST | | | | Operator requesting PD for disruptive passenger. Operator reports passenger is verbally abusive and the passenger will not exit the bus. 5'2 ft with 40's Blue hoodie brownish pants with strips. | PD was notified. | No missed service. Operator called back to inform passenger exited the bus and PD was no longer needed. |
| OTH - Incidents Other | 1720580 | 12/23/2023 16:41 | Indian School Rd & 71st Av, Phoenix, AZ 85033, USA | 8126 | | EAST | | | | Operator reported she stopped at the 75th Ave and nobody had moved to board the bus. When she pulled off a man started running towards and she was trying to stop and he hit the bus out of anger, she was going to stop and pick him up but due to him now angry she proceeded to the next stop and called OCC | Advised to tag camera and create a IR when she get to the yard | No damage to the bus and no service interruption |
| DISP - Disruptive Passenger | 1720689 | 12/23/2023 20:38 | 2 E Palo Verde Dr, Phoenix, AZ 85043, USA | 5198 | | NORTH | | | | OPerator reported that he had a disruptive passenger but he exited the bus | advised to tag camera | No service interruption |
| ILL - Operator ILL / Injured | 1720696 | 12/23/2023 21:23 | 43rd Av & Osborn Rd, Phoenix, AZ 85031, USA | 5602 | | SOUTH | | | | Operator requesting off route due to a bad headache. She advised she can finish the end of this trip. | Inquired if she needed medical attention and she declined and asked if she needed assistance back to the yard or if she could drive back. She was okay with driving back. Notified [redacted] that Operator will be returning | No service interruption RH 5621 43rd and Lower Buckeye Rd 2150hrs |
| CLNB - Sick bus, Spills, Soiled seats, Dirty Bus | 1720705 | 12/23/2023 22:00 | 43rd Av & Van Buren St, Phoenix, AZ 85009, USA | 5192 | | NORTH | [redacted] | 0 | 1 | Operator reported that she has some white powdery stuff in the back of her bus. She has no idea what it is and she had some odd people on her bus that just exited. | Inquired if it has any smells? She doesnt smell anything. Notified Sup [redacted] who is in route to Operator. Notified [redacted] in dispatch Called RH for assistance with Rt 43 NB | RH Bus 5014 assisting with starting at 43rd and Lower Buckeye Rd 2221hrs. Road Sup reported treat like a Bio and driving back to yard |
| DISP - Disruptive Passenger | 1720719 | 12/23/2023 23:04 | McDowell Rd & 99th Av, Avondale, AZ 85392, USA | 5003 | | | | 0 | 0 | Operator reported a blk male 6 FT red jacket BLK male white pants | | Notified PD - PD removed passenger passenger |
| NPS - Incident NON Passenger | 1720720 | 12/23/2023 23:10 | 2832 N 34th Dr, Phoenix, AZ 85009, USA | 8115 | | EAST | | 0 | 0 | Disregard | | |
| OTH - Incidents Other | 1720726 | 12/23/2023 23:29 | McDowell Rd & 52nd St, Phoenix, AZ 85008, USA | 5038 | | WEST | | | | Op. reported a Passenger bumped his mirror. Later after his tumaround the mirror fell from the housing. Supervisor requested. | Standby for road supervisor. | Supervisor [redacted] responding. Dispatch [redacted] reported no manpower for a fill. 24:20 Supervisor reported the mirror isn't cracked, the mirror isn't stable and might fall. Bus taken from service. Service interruption |
| SLP - Sleeper | 1720761 | 12/24/2023 6:16 | McDowell Rd & 99th Av, Avondale, AZ 85392, USA | 8127 | | WEST | | | | Advised that they have a passenger sleeping in the middle of the bus on the floor, | Called 911 @ 615 - Advised that that the has a sleeper on it - Called back @ 622 - Advised that the passenger got off the bus and left and to cancel the call. | Operator tagged camera and continued in service. |
| DISP - Disruptive Passenger | 1720802 | 12/24/2023 7:48 | 67th Av & Bethany Home Rd, Glendale, AZ 85301, USA | 5190 | [redacted] | NORTH | [redacted] | | | Operator sent in a PRTT and only stated after calling them multiple times that they have a passenger that is yelling at them and trying at hit them. | Called 911 @ 745 - While on the phone with PD the operator stated that the passenger got off the bus - Advised to cancel. - Called PD Back @ 814 - Advised that the operator was assaulted and is requesting PD. called [redacted] @ 748 - Advised to go check on the operator as they were not holding location [redacted] called back @812- asked for PD - Sup Called back @ 840 - Advised that the operator is good to go and is starting back in service per safety and operator even stated that they are good to continue. - Called disp @ 757 - Advised that that the operator called in and stated that they have a passenger that is threatening them and trying to get physical with them - Also advised that the operator is good to go and no service is being lost as they are at the start location. Email sent out late due getting the information late and it came from the sup as Called Duty Phone @ 822 - Informed that the operator had been assaulted (Via Spit) and that had to send out the email late due to waiting for the sup to get to the bus and find out exactly what was going on with them, Called back 850 updated that operator released back into service with no service being lost. | Operator continued in service. No Service lost. |
| CLNB - Sick bus, Spills, Soiled seats, Dirty Bus | 1720835 | 12/24/2023 8:43 | 59th Av & Desert Cove Av, Glendale, AZ 85304, USA | 5605 | | NORTH | | | 1 | Operator reported that an ADA passenger urinated himself on the bus. | | Dispatch Rebecca notified @851 Called maint Patrick @846- no cleaners available Service lost (biohazard) |
| FAR - Fare Dispute | 1720854 | 12/24/2023 10:01 | Buckeye Rd & 27th Av, Phoenix, AZ 85009, USA | 5043 | [redacted] | EAST | | | | Operator stated that they have a passenger that got on the bus and stated that they want a free ride due to them getting out of jail. | Operator advised them that they do not do that and the passenger stated to call PD then as they are not getting off. Called 911 @ while on the phone giving them passenger discription the operator called and stated that they got off the bus and to cancel PD. | Operator tagged the cameras and continued in service. |

| | | | | | | | | | | | | |
|---|---|---|---|---|---|---|---|---|---|---|---|---|
| MED - Passenger/Operator Needs Med Attention | 1720872 | 12/24/2023 10:47 | 4719 N 63rd Pl, Phoenix, AZ 85251, USA | 5006 | [redacted] | EAST | [redacted] | | | Operator stated that they came to a stop and heard a thud and saw the passenger on the floor and on there back. | Called 911 @ 1047 - Advised that the passenger fell out of the seat and is requesting medical. Called Sup @ 1048 - Advised that they had a passenger fall and is needing medical. | Sup called back and stated that the operator is good to go and is continuing back in service. |
| BIK - Bike left on bus | 1720890 | 12/24/2023 11:34 | 51st Av & Cactus Rd, Phoenix, AZ 85304, USA | 5270 | | NORTH | | | | Operator stated a Monti black mt bike left on the bus | Advised operator to let passenger retrieve his bike and let the relief driver know about the bike. | |
| OTH - Incidents Other | 1720926 | 12/24/2023 12:21 | 2421 W Indian School Rd, Phoenix, AZ 85015, USA | 5006 | | WEST | | | | Operator stated the lights are nnot working on the exit ramp on the i10. | Advised operator to continue with caution. | |
| LST - Lost or Found Item | 1721034 | 12/24/2023 14:40 | 3000 N 93rd Ave, Phoenix, AZ 85037, USA | 5195 | | Unknown | | | | Operator pressed in error - disregard | | |
| OTH - Incidents Other | 1721037 | 12/24/2023 14:41 | 3000 N 93rd Ave, Phoenix, AZ 85037, USA | 5195 | | Unknown | | | | Operator pressed in error - disregard | | |
| INX - Intoxicated Passenger | 1721116 | 12/24/2023 16:38 | Van Buren St & 83rd Av, Tolleson, AZ 85353, USA | 5187 | | WEST | | | 1 | Operator requested PD to have an intoxicated passenger removed. | Stand by for PD, if the passenger exits prior to PD arriving send an RTT. If PD remove person from bus send a 10-8 and continue in route. Tag the camera and complete an incident report. | Service interruption, PD called paramedics and passenger was transported to Banner Estrella Hospital. |
| DISP - Disruptive Passenger | 1721152 | 12/24/2023 17:50 | 67th Av & Montebello Av, Glendale, AZ 85301, USA | 5018 | | NORTH | | | | Operator reported he had disruptive passenger who exited the bus before he spoke with OCC. | I'll document what you've told us. Please tag your camera. | Camera tagged. Incident report after route. |
| PAA - Passenger Assaulted | 1721234 | 12/24/2023 22:41 | McDowell Rd & 44th St, Phoenix, AZ 85008, USA | 5027 | | EAST | [redacted] | | | Passenger assaulted no medical . | Camera tagged. | Supervisor and PD responding. No manpower. 23:27 PD left the scene before the road supervisor arrived. Supervisor report taken. Bus will go into service WB 44th St & McDowell 23:23. Service Interruption |
| OTH - Incidents Other | 1721242 | 12/24/2023 23:58 | 410 51st Ave, Phoenix, AZ 85043, USA | 5624 | | SOUTH | | | | Op. reported a vehicle attempted to "Brake check" him after he used his horn at this vehicle. Operator says the other vehicle moved in froont of his bus and pressed his brakes. | Camera tagged. | Deadheading to garage. |
| SLP - Sleeper | 1721300 | 12/25/2023 6:36 | Thomas Rd & 48th Ln, Phoenix, AZ 85035, USA | 8103 | | EAST | | | | Operator has a passenger that refused to pay the fare now is sleeping in the bus. | | Called PHX police to remove. Operator called back to report passenger exited bus on his own. Cancelled police intercept. |
| DISP - Disruptive Passenger | 1721322 | 12/25/2023 7:52 | Van Buren St & 16th St, Phoenix, AZ 85034, USA | 5200 | | EAST | | | | Operator requested police to remove a disruptive passenger. | | Called PHX police to assist. Operator reports police removed individual and bus is back in service. |
| DISP - Disruptive Passenger | 1721390 | 12/25/2023 11:17 | 51st Av & Maryland Av, Glendale, AZ 85301, USA | 5035 | | SOUTH | | | | Operator requested police to remove an individual who was smart-mouthing and verbally abusing operator. | | Called Glendale police for assistance. Operator reports Glendale PD removed passenger from bus. |
| STO - Incident at bus stop | 1721392 | 12/25/2023 11:25 | Thomas Rd & 32nd St, Phoenix, AZ 85018, USA | 8124 | | WEST | | 0 | 0 | Operator advised that she had a drunk person at the bus stop Thomas & 32nd St, operator denied him a ride because she was afraid he would fall. Operator offered to call EMS for him, he consented and started drinking at the bus stop. | Operator advised to tag the cameras | Operator resumed service |
| CLNB - Sick bus, Spills, Soiled seats, Dirty Bus | 1721393 | 12/25/2023 11:32 | | 5610 | | WEST | | 29 | 0 | Operator reports bodily fluids deposited on bus. | | Bus out of service WB at Pima Rd & McDowell Rd at 11:32. West Dispatch advised us holding area bus. Operator [redacted] assigned bus change in 5624. Operator now in 5624 went back into service WB at 24th St & McDowell Rd at 12:01. Will have missed service. |
| SLP - Sleeper | 1721569 | 12/25/2023 20:00 | Thomas Rd & 93rd Av, Phoenix, AZ 85037, USA | 8136 | | | | | | Operator reported male passenger Sleeper, won't get off. PD requested by pasasenger. | Camera tagged. Standby for PD. | PD responding. Passenger removed by PD. Service continued |
| DISP - Disruptive Passenger | 1721575 | 12/25/2023 20:08 | 59th Av & Greenway Rd, Glendale, AZ 85306, USA | 5185 | | NORTH | | | | Op. reported male person off the bus arguing with a passenger on the bus. PD requested. | Camera tagged. Standby for PD. Make incident report after route. Drive safe | Passenger removed by PD. Service continued |
| OTH - Incidents Other | 1721954 | 12/26/2023 12:43 | Thomas Rd & 51st Av, Phoenix, AZ 85035, USA | 5017 | | | | 0 | 0 | Another Operator reports this Operator went off route. | Advised the operator to do a IR. | No missed service. |
| LST - Lost or Found Item | 1722139 | 12/26/2023 16:25 | McDowell Rd & 50th St, Phoenix, AZ 85008, USA | 5050 | | WEST | | 0 | 0 | Operator reported finding a black cell phone with an AZ sticker that says Drip oil & Extract. | If passenger returns to claim it have them complete a courtesy card, if not claimed by the end of the shift turn it in to dispatch lost & found. | Notified customer service via dispatcher chat. |
| DISP - Disruptive Passenger | 1722173 | 12/26/2023 17:13 | McDowell Rd & 43rd Av, Phoenix, AZ 85035, USA | 5033 | | WEST | | | | Operator reports passenger refuse to exit the bus. Black male black hoodie gray pants 30 yrs. Tall 6ft or so skinny. | Passenger exited the bus while on the phone with operator. | Operator advised to leave the area. No missed service. |
| FAL - Passenger Fall NOT requiring Medical | 1722208 | 12/26/2023 18:04 | 7755 W Buckeye Rd, Phoenix, AZ 85043, USA | 5016 | | EAST | [redacted] | | | Operator reported an older passenger got up and started walking back and fourth on the bus, then they fell. Doesn't appear to be injured. | Stand by for Road Supervisor. Tag the camera. | Road supervisor verified no medical needed and operator needs to write an incident report. Service interruption. |
| DISP - Disruptive Passenger | 1722227 | 12/26/2023 18:44 | 59th Av & Peoria Av, Glendale, AZ 85302, USA | 5011 | | SOUTH | | | | Operator reported an unstable with a knife in her hand. Female was yelling | Advise operator to open service door and have no contact tag camera and write IR | Notified PD - PD removed passenger Operator resume RT |
| FAL - Passenger Fall NOT requiring Medical | 1722230 | 12/26/2023 18:52 | 51st Av & Tashquinth Dr, Arizona 85339, USA | 8130 | | SOUTH | [redacted] | 0 | 0 | Operator reported a passenger fall and refused medical and got off bus | | Notified road sup. [redacted] tag camera and write IR when he get back to yard |
| BIK - Bike left on bus | 1722232 | 12/26/2023 18:56 | Indian School Rd & 75th Av, Phoenix, AZ 85033, USA | 5013 | | EAST | [redacted] | | | Operator reported a bike fall off the bike rack, bus ran it over passenger is mad and going to break window | | Notified PD Notified road sup Essex Notified dispatch bus bus 5623 [redacted] sent to 75th VA e& Indian School EB road sup reported just an incident PD left with no reported op. back on RT Operator is going back on RT Granite Reef and Indian School |
| LST - Lost or Found Item | 1722298 | 12/26/2023 22:16 | 5103 W Galena Cir, Laveen Village, AZ 85339, USA | 8130 | | NORTH | | | | Operator reported a gray wedding ring was found on the bus | Advise operator to turn into dispatch | |
| LST - Lost or Found Item | 1722512 | 12/27/2023 9:05 | 4220 W Cactus Rd, Glendale, AZ 85304, USA | 5618 | | SOUTH | | | | Operator reports a blue Motorola phone found on the bus. | | Advised operator if a person comes to claim the item fill out a courtesy card and tag the camera. If the item is not claimed when finished with route turn item into dispatch. |
| OTH - Incidents Other | 1722561 | 12/27/2023 10:34 | 35 Ave & Earll Dr, Phoenix, AZ 85019, USA | 5618 | | NORTH | | | | operator reported that the street lights at 43rd ave & Thomas are out and the they are not flashing red | per D.B streets have already been notified | message already sent to traffic lights department |
| DISP - Disruptive Passenger | 1722581 | 12/27/2023 11:04 | Buckeye Rd & 19th Av, Phoenix, AZ 85007, USA | 5023 | | EAST | | | | operator reported that he is standing down there isa Hispanic man on the bus that will not pay his fare he has the money and now wants a refund for the fare he didn't finish paying and doesn't want to get off the bus Hispanic male , 5'7 5'8 causing problems on the bus , wearing black hat green jacket maybe in his late 40's | notified the police and then the person got off the bus | operator continued, camera tagged |
| BIK - Bike left on bus | 1722654 | 12/27/2023 12:44 | 44th St Sky Train Station, Phoenix, AZ 85034, USA | 5626 | | | | | | Operator reported a passenger leaving a bike on the bus, stated he has made 2 round trips so far and no one has claimed it | Advised will have supervisor intercept to retrieve the bike. | |
| OTH - Incidents Other | 1722661 | 12/27/2023 12:55 | McDowell Rd & 83rd Av, Phoenix, AZ 85035, USA | 5613 | | EAST | | | | operator reported that there is a black bag on the bus that look like it could be a gift or drugs she don't know it looks like a bag from a marijuana store | advised that a supervisor can intercept and collect it she has it in the window | Supervisor was able to collect 1330hrs |
| FAL - Passenger Fall NOT requiring Medical | 1722714 | 12/27/2023 13:40 | McDowell Rd & 53rd Av, Phoenix, AZ 85035, USA | 8103 | | WEST | | | | Operator reported a passenger tripped getting off the bus and is now gone | | Advised to tag camera and write IR once back in the yard |
| ILL - Operator ILL / Injured | 1722788 | 12/27/2023 14:53 | Van Buren St & 67th Av, Phoenix, AZ 85043, USA | 5609 | | WEST | | | | Operator reported they were not feeling well and needs to go to the doctor; declined medical attention just wants to be relieved is willing to continue the trip | Notified Rebecca in dispatch advised will send RH in to relieve operator at 83rd and Vanburen | *no service interruption |
| ILL - Operator ILL / Injured | 1722817 | 12/27/2023 15:10 | 10045 N 43rd Ave, Phoenix, AZ 85051, USA | 5629 | | NORTH | | 0 | 0 | Operator reported a bee stung her and needs to go home for the day | Operator declined medical attention; notified Rebecca in dispatch advised will send RH to relieve the operator | *no service interruption |
| LST - Lost or Found Item | 1722906 | 12/27/2023 16:44 | 83rd Av & Van Buren St, Phoenix, AZ 85043, USA | 5028 | | SOUTH | | 0 | 0 | Dec 27, 16:27PM [redacted] B: 2069 multi color bike left on bus, Dec 27, 16:40PM Y[redacted] one moment Dec 27, 16:42PM Y[redacted]: no response I dont think he can hear me , I can request a land line call Dec 27, 16:44PM T[redacted] per the operator the bike is on the bus | Dec 27, 16:27PM [redacted]: 2069 multi color bike left on bus, Dec 27, 16:40PM Y[redacted] one moment Dec 27, 16:42PM [redacted] response I dont think he can hear me , I can request a land line call Dec 27, 16:44PM [redacted]er the operator the bike is on the bus | notified customer service no response |
| FAL - Passenger Fall NOT requiring Medical | 1722974 | 12/27/2023 18:27 | 49th Av & Thunderbird Rd, Phoenix, AZ 85304, USA | 5025 | | NORTH | | 0 | 0 | Operator reported intoxicated male passenger fell after hard braking. Operator says the male passenger exited bus without communicating. | Camera tagged. Document on IR | Operator says the male passenger exited bus without communicating. Camera tagged. Document on IR. Service continued |
| DISP - Disruptive Passenger | 1723043 | 12/27/2023 19:35 | 67 W Indian School Rd, Phoenix, AZ 85012, USA | 8104 | | WEST | | | | Operator reported disruptive passenger. Police requested. | Camera tagged. IR report. | Operator reported male passenger exited bus before PD was notified. Camera tagged. Service continued |
| OTH - Incidents Other | 1723064 | 12/27/2023 20:03 | McDowell Rd & 39th Ave, Phoenix, AZ 85009, USA | 5616 | | EAST | | | | Service decline to male person @ bus stop riding a grocery store motorized shopping cart. The operator refused to board this person. | Camera tagged | Service continued |
| FAR - Fare Dispute | 1723180 | 12/28/2023 5:19 | Indian School Rd & 99th Av, Phoenix, AZ 85037, USA | 5197 | | EAST | | | | Operator has a passenger that refused to pay the fare because he thinks he had to wait too long for a bus to come. | | While obtaining a description for police, the subject paid the fare. |
| ILL - Operator ILL / Injured | 1723204 | 12/28/2023 5:57 | La Canada Bl & 4th St, Avondale, AZ 85323, USA | 5060 | | WEST | | | | Operator requesting off route, due to not feeling well, Operator refused medical and is able to continue in service, Dispatch Mack was notified. | Advised Dispatch is working to find an extra-board to take over route. | Operator proceed in service. Dispatch Macks sending Op J Barber to take over route, will meet ill Operator at 83rd Ave & Van Buren @ 0651 hrs. |
| DISP - Disruptive Passenger | 1723247 | 12/28/2023 7:08 | 43rd Av & Thomas Rd, Phoenix, AZ 85031, USA | 5182 | | SOUTH | | | | Operator reported Disruptive individual refusing to get off the bus, 911 was called. | Advised to tag camera and write an IR. | Operator reported PD removed individual off the bus, Proceed on route. |

| | | | | | | | | | | | | | |
|---|---|---|---|---|---|---|---|---|---|---|---|---|---|
| DISP - Disruptive Passenger | 1723281 | 12/28/2023 8:01 | Van Buren St & 21st Av, Phoenix, AZ 85009, USA | 5196 | [redacted] | EAST | | | | Operator reported an individual trying to bring his bike in the bus, refusing to get off the bus. while in the phone individual get off the bus. | Advised to tag camera and write an IR. | Operator reply why do I have to tag or write an IR if nothing happen. |
| NPS - Incident NON Passenger | 1723313 | 12/28/2023 8:46 | Thomas Rd & Central, Phoenix, AZ 85012, USA | 8126 | | EAST | | | | Operator reported an individual at the bus stop requesting for help, 911 was called. | Advised to tag camera and write an IR | |
| CLNB - Sick bus, Spills, Soiled seats, Dirty Bus | 1723382 | 12/28/2023 10:48 | | 5622 | | NORTH | | 8 | 0 | Service interruption due to Sick bus. | | |
| CLNB - Sick bus, Spills, Soiled seats, Dirty Bus | 1723383 | 12/28/2023 10:48 | 43rd Av & Bethany Home Rd, Phoenix, AZ 85019, USA | 5622 | | NORTH | | | | Operator reported passenger urinate a seat, Operator agree to take bus back to the yard, maintenance [redacted] and Dispatch [redacted] were notified, service interruption. | Advised to take bus back to the yard to get a new one. | Dispatch issued new bus 5044 |
| DISP - Disruptive Passenger | 1723590 | 12/28/2023 13:42 | Buckeye Rd & 43rd Av, Phoenix, AZ 85009, USA | 5051 | | EAST | | | | Operator reported a disruptive passenger is yelling about fare and at other passengers | Advised will reach out to PD, advised to open doors and tag camera | Operator reported no longer needs PD |
| FAR - Fare Dispute | 1723755 | 12/28/2023 15:36 | Thomas Rd & Central, Phoenix, AZ 85012, USA | 5053 | | EAST | | 0 | 0 | Operator stated a big black female with pink on did not pay her fare and sons fare. | | operator stated passenger got off the bus. |
| NPS - Incident NON Passenger | 1723776 | 12/28/2023 15:53 | Van Buren St & 15th Av, Phoenix, AZ 85007, USA | 5043 | | EAST | | | | Operator rported that a passenger falned on the bus but then got off to sit at the bus stop with the help of other passengers | Paramedics in route; advised operator to tag camera and continue in route once paramedics show up | |
| LST - Lost or Found Item | 1723996 | 12/28/2023 22:02 | 501 W Indian School Rd, Phoenix, AZ 85013, USA | 8127 | | EAST | | 0 | 0 | PD called asking to contact a bus due to a passenger left phone on bus 8127 RT 41 EB Operator reported that he found the phone yesterday 12/27 and forgot to turn it in. He brought it back in so that he can turn it in to dispatch | Called via phone and sent message Phone was the phone that operator found on the bus (Iphone with Snoop on the back) | Operator will turn in at the end of shift. |
| NPS - Incident NON Passenger | 1724005 | 12/28/2023 22:33 | 51st Av & Miami St, Phoenix, AZ 85009, USA | 8105 | | NORTH | | | | Operator reported that a Black Charcoal Chevy Truck was following her from Pecos and to Lower Buckeye. She advised he got out the truck and knocked on the window with something maybe a gun but she couldnt see. | Notified PD, Advised to stand down so PD can speak with her about the incident. She stopped on Buckeye and then continued in service. | When calling to check on her she had continued in route and advised she was scared to stand down. She advised if she see him again she will call us. |
| OTH - Incidents Other | 1724083 | 12/29/2023 5:25 | Buckeye Rd & 16th St, Phoenix, AZ 85034, USA | 5028 | | WEST | | | | Operator observed a building on fire on the NWC. | | Called 911 to report to Fire Dept. |
| INX - Intoxicated Passenger | 1724093 | 12/29/2023 5:54 | Civic Center Dr & 114th Av, Avondale, AZ 85323, USA | 5052 | | WEST | | | | Operator requested police to remove an intoxicated passenger that was refusing to exit the bus. | | While obtaining a description for police, the subject exited the bus on his own. |
| CLNB - Sick bus, Spills, Soiled seats, Dirty Bus | 1724243 | 12/29/2023 9:47 | 59th Av & Earll Dr, Phoenix, AZ 85031, USA | 5017 | | NORTH | | | 1 | Operator reported that a passenger had soiled herself on the bus. | Operator is willing to 10-19 for cleaning Following bus advised to pick up passengers. | Called maint [redacted] @948- advised to 10-19 to the yard for cleaning Called disp [redacted] @957 Service lost (biohazard) |
| FAR - Fare Dispute | 1724400 | 12/29/2023 12:28 | Buckeye Rd & 16th St, Phoenix, AZ 85034, USA | 5054 | | WEST | | | | Operator stated that two males got on the bus and refused to pay the fare. | Brown Benie Yanki jacket. Black pants 5-11 African American. 30s Advised operator pd will be called, call occ if they get off the bus. | Operator stated they got off the bus. Advised operator to tag camera . Advised pd that the passengers got off the bus disregard. |
| OTH - Incidents Other | 1724475 | 12/29/2023 13:35 | Thomas Rd & 32nd St, Phoenix, AZ 85018, USA | 8103 | | WEST | | | | Operator stated that his passenger got on the bus with an expired card and he tried to get on the bus. | operator advised him that its expired. Operator stated that the passenger said he got it from an operator. Operator stated that operators dont hand out expired card. Operator stated he let the passenger ride the bus. | |
| BIK - Bike left on bus | 1724642 | 12/29/2023 15:20 | 4949 W Indian School Rd, Phoenix, AZ 85031, USA | 5013 | | WEST | | | | Operator stated that a passenger put his bike on the bike rack and the bike fell off the bike rack and the operator stated she ran over the bus. | Advised operator to tag camera and do an incident report at the yard. | operator stated that the passenger bike is ok. |
| DISP - Disruptive Passenger | 1724717 | 12/29/2023 16:19 | Indian School Rd & 12th St, Phoenix, AZ 85014, USA | 5179 | | EAST | | | | Operator stated that he had a drunk native American that exposed him self. | Operator stated he got off the bus. advised operator to tag his camera and do an incident report at the yard tonight. | Operator is back on route. |
| FAR - Fare Dispute | 1724758 | 12/29/2023 17:17 | McDowell Rd & 43rd Av, Phoenix, AZ 85009, USA | 8103 | | EAST | | | | Operator stated that he had a passenger get on the bus and did not pay the fare. | operator then stated the passenger was calling all bad names and told the operator "if I dont get on the bus im going to die." Advised the operator if he feels like hes in danger he needs to call 911. Operator stated that the passenger insist that if he needed medical aid passenger did not answer and he walked away. | Advised operator to tag camera and write an incident report at the yard. |
| DISP - Disruptive Passenger | 1724818 | 12/29/2023 18:17 | 67th Av & Glendale Av, Glendale, AZ 85303, USA | 5609 | | SOUTH | | | | Operator reported male passenger exited the bus before speaking to OCC. | Camera tagged | Male passenger exited bus before the operator spoke with OCC. Service continued |
| BIK - Bike left on bus | 1724894 | 12/29/2023 20:25 | La Canada Bl & 4th St, Avondale, AZ 85323, USA | 8139 | | WEST | [redacted] | | | Bicycle Left on Rack - Black Bike | | Supervisor responding. Bike removed by road supervisor. Service continued |
| FAR - Fare Dispute | 1724948 | 12/29/2023 23:26 | 43rd Av & Glendale Av, Phoenix, AZ 85051, USA | 5043 | | SOUTH | | 0 | 0 | operator reproted: that the passenger card did not work but once the passenger tried it aganin it wroked but the passenger got upset and started threatening the driver and hit the window: no damge to the bus: operator reported: to cancel the police call: | advised the op did he want me to have PD sent to the location: NO: advised the operator to tag the camera and fill out an IR at the end of the shift: | 911: was called and canceled the call: |
| DISP - Disruptive Passenger | 1725043 | 12/30/2023 7:33 | Indian School Rd & 12th St, Phoenix, AZ 85014, USA | 5175 | | EAST | | | | Operator stated to disregard as the disruptive passenger got off the bus and they are good to go. | Advised to tag the camera and do an IR just to cover all bases. | Operator continued in service with no issues. |
| DISP - Disruptive Passenger | 1725095 | 12/30/2023 9:31 | 67 W Indian School Rd, Phoenix, AZ 85012, USA | 5175 | | WEST | | | | Operator stated that they had a disruptive passenger on the bus but they got off. | Advised to tag the camera and do an IR when they get back to make sure everyone is covered. | Operator continued in service. No service lost. |
| DISP - Disruptive Passenger | 1725102 | 12/30/2023 9:46 | 2300 W Indian School Rd, Phoenix, AZ 85015, USA | 5175 | | WEST | | | | Operator stated that they had a disruptive passenger on the bus but they got off. | Advised to tag the camera and do an IR when they get back to make sure everyone is covered. | Operator continued in service. No service lost. |
| OTH - Incidents Other | 1725163 | 12/30/2023 11:23 | Van Buren St & 27th Av, Phoenix, AZ 85009, USA | 5187 | | EAST | | | | Operator stated that she had a passenger smoking on the back of the bus. | advised operator to open the rear windows to air out the bus and do an incident report at the yard tonight and tag her cameras. | Operator is continuing in route. no service interruption. |
| LST - Lost or Found Item | 1725232 | 12/30/2023 13:09 | 8749 E Mariposa Dr, Scottsdale, AZ 85251, USA | 8139 | | | | | | Operator found a black & white checkered purse. | If passenger returns to claim it have them complete a courtesy card, if not claimed by the end of the shift turn it in to dispatch lost & found. | Notified customer service that the operator has it via dispatcher chat. Passenger claimed the item. |
| OTH - Incidents Other | 1725234 | 12/30/2023 13:10 | Vee Quiva Casino, Arizona 85339, USA | 5274 | | NORTH | | | | Operator stated a person at a bus stop was being disruptive. | asked operator if he needs pd. Operator stated no. Operator stated he dont know if he will be a problem with another bus driver. | Operator continue in route. |
| OTH - Incidents Other | 1725235 | 12/30/2023 13:12 | 405 N 79th Ave, Phoenix, AZ 85043, USA | 5604 | | | | | 1 | Operator stated disregard. | | |
| STO - Incident at bus stop | 1725247 | 12/30/2023 13:20 | 51st Av & Maldonado Rd, Phoenix, AZ 85339, USA | 5274 | | NORTH | | | | Operator stated person at the bus stop was threating passengers. | Mid 20 afro black, brown hoody no weapons not to sure 5-7 5-8 Contacted pd informed them about the person at the bus stop. | Advised operator to tag camera and write it an incident report at the yard tonight. |
| OTH - Incidents Other | 1725274 | 12/30/2023 13:40 | 640 51st Ave, Phoenix, AZ 85043, USA | 5270 | | Unknown | [redacted] | | | Operator stated that he does not have his triangles can a supervisor come send him some on route. | Contacted road supervisor Chris advised him that operator does not have any triangles and if he stop by the yard and grab some. | Road supervisor stated the triangles was delivered. |
| FAL - Passenger Fall NOT requiring Medical | 1725467 | 12/30/2023 16:37 | 59th Av & Thunderbird Rd, Glendale, AZ 85306, USA | 5022 | | SOUTH | | | | Operator stated passenger fell and did not need any medical attention. | advised operator to tag camera and do incident report at the yard tonight. | Operator continued on route. |
| DISP - Disruptive Passenger | 1725470 | 12/30/2023 16:43 | Indian School Rd & 10th St, Phoenix, AZ 85014, USA | 5630 | | WEST | | | | Operator stated that he had a passenger tried to get on the bus and started to call him racial slurs. | advised operator to tag camera and let him know he does not have to pick up the passenger again. | Operator continue on route. |
| BIK - Bike left on bus | 1725574 | 12/30/2023 19:07 | Thomas Rd & Hayden Rd, Scottsdale, AZ, USA | 5646 | | EAST | | | | Operator reported a black trek bike with white lettering left on the bike rack. operator reported: that the passenger claimed bike: | Once the bike has been on the rack for a full round trip notify OCC so a supervisor can be dispatched to retrieve it or if it's the end of shift turn it in to dispatch lost and found. | issue solved: |
| FAR - Fare Dispute | 1725677 | 12/31/2023 5:04 | McDowell Rd & 40th St, Phoenix, AZ 85008, USA | 8109 | | WEST | | | | Operator reported that a man was trying to board the bus but didn't have a pass and was not trying to buy one. | Operator was advised to hold until PD shows up Operator advised to document in IR and tag cameras. | Called PD @504 Called operator back @507- PD removed the passenger. Operator resumed service |
| FAR - Fare Dispute | 1725709 | 12/31/2023 6:25 | Van Buren St & 43rd Av, Phoenix, AZ 85009, USA | 8131 | | EAST | | | | Operator had called to request a passenger be removed for non-payment of fare but passenger paid his fare last moment. | Operator advised to tag cameras and complete an IR | Operator resumed service |
| DISP - Disruptive Passenger | 1725710 | 12/31/2023 6:26 | 2830 W Van Buren St, Phoenix, AZ 85009, USA | 8131 | | EAST | | | | Operator called back about a passenger calling her names and swearing at her. He was previously giving her issues about fare, arguing over the price, but he eventually paid fare. Operator advised that another passenger had pulled the cord and she didn't hear it but still pulled over when passengers told her. Man started yelling at her and cussing her out again. | Operator was advised to tag cameras and document in IR. Man exited the bus while operator was on the radio with OCC. | Operator resumed service |
| ILL - Operator ILL / Injured | 1725775 | 12/31/2023 9:40 | Thomas Rd & Central Av, Phoenix, AZ 85012, USA | 8138 | | WEST | | | | Operator is requesting relief due to family emergency | Operator willing to resume in service until end of line. Operator will give relief operator her paddle and advise of the detour. | Called disp Christian @941- using 5035 as Radio helper. Operators are to keep their respective buses. No service lost |
| CLNB - Sick bus, Spills, Soiled seats, Dirty Bus | 1725787 | 12/31/2023 10:05 | Buckeye Rd & 75th Av, Arizona 85043, USA | 5647 | | | | | | Operator reported that there was spit on the floor, about a 3inch puddle. | Operator willing to 10-19 for cleaning. | Called maint Patrick @1008- no cleaners, advised he could clean it up real quick. Sup Christian called @1020 to advise operator arrived to get bus cleaned No service lost |
| DISP - Disruptive Passenger | 1725808 | 12/31/2023 11:00 | 67th Av & Peoria Av, Peoria, AZ 85345, USA | 5187 | | SOUTH | | | | Operator reported that an ADA passenger got upset at her for honking at him while she was pulling into the bus stop as he was pulled way over to the edge of the curb. Operator stated that the man was calling her names and screaming at her, so she advised him that she doesn't have to take him unless he stops. ADA passenger elected to exit the bus. | Operator advised to tag cameras, complete an IR and call OCC back if he shows up again. | Operator resumed service |
| SLP - Sleeper | 1725879 | 12/31/2023 13:10 | Indian School Rd & 107th Av, Phoenix, AZ 85037, USA | 5030 | | | | 0 | 0 | Operator reported they have a passenger asleep on the bus. Passenger is an African American Male wearing all grey, a grey hat, is about 5'5 or 5'6, about 150 pounds and in their 40s. | | Passenger was removed from the bus by PD. |

| | | | | | | | | | | | | |
|---|---|---|---|---|---|---|---|---|---|---|---|---|
| OPA - Operator Assaulted | 1725930 | 12/31/2023 14:30 | 1516w W Van Buren St, Phoenix, AZ 85007, USA | 5195 | [redacted] | EAST | Chris Smith | | 1 | Operator reports she was assaulted and asked for PD now. She states The passenger hit her in the face. The passenger was wearing Black sweater green shirt and beanie white shoes khaki pants. She had a black wheelchair that she was not using to sit in she was walking around it. | Advised Supervisor and PD was in route. Per Supervisor [redacted] the Operator states the passenger was on the bus and something was wrong she became agitated, and she started cursing at the operator and then pushed her in the face and she then tripped exiting the bus. The passenger was still there until PD arrived. | 19800094 Service interruption(operator assault) RT 3 WEST 15th Ave & Van Buren to 67th Ave & Van Buren Miles missed =8.50 |
| BIK - Bike left on bus | 1725932 | 12/31/2023 14:32 | 51st Av & Cactus Rd, Phoenix, AZ 85304, USA | 8132 | | NORTH | | | | Blue bike with black handle bars. | Once the bike has been on the rack for a full round trip notify OCC so a supervisor can be dispatched to retrieve it or if it's the end of shift turn it in to dispatch lost and found. Thank you | Bike is still on the rack. Operator will take it in at the end of the night if not claimed |
| DISP - Disruptive Passenger | 1725983 | 12/31/2023 15:50 | McDowell Rd & 74th St, Scottsdale, AZ 85257, USA | 5605 | | WEST | [redacted] | | | Operator called and said, "This is bus 5605 Go Send PD over here right now get this guy off my bus." "African American male in his 50's" "I'm going to tell you right now you better do it real fucking quick! Because this Dude Ima Ooo" (I could hear the passenger in the background saying FUCK!) "This is bus 5605 you might want to send PD over here quick." "I got a gentleman being aggressive he's already trying to ahh, yeah, he just being extremely aggressive that's all." "He's wearing blue jeans he has a gray hoodie, probably about 50's huh has a beard and black hair. Hum he was basically sleeping on the bus; he fell on his face because he was sleeping on the bus. He was sleeping on his face, and He told him to get off the bus because he was a liability. But he decided to get all pissed off and decided to threaten the operator and get all physical and now he is... This is bus 5605 go ahead. Can you say that again? No, no weapons. Operator asked about how many passengers are on the bus and he state he probably got about 8. I asked if he was still on the bus and he states, Nawl but I heard him close the door. He's off now but he is going into the store now. I asked if he was physical, and the Operator said he tried to but the safety glass." | Advised I was on the phone with PD, and they are in route. I spoke to supervisor [redacted] who advised the operator to tag camera and do an incident report. | 19799870 Service interruption (Disruptive passenger) RT 17 WEST McDowell Rd & 74th St to 67th Ave & McDowell Miles missed = 16.24 Sup [redacted] was notified and states after PD goes there and finish the report the operator can return to service and do a Incident Report when he returns to the yard as long as there is no biohazards or physical contact. |
| CLNB - Sick bus, Spills, Soiled seats, Dirty Bus | 1726007 | 12/31/2023 16:58 | Van Buren St & 40th St, Phoenix, AZ 85008, USA | 5181 | | EAST | | | | Operator reported that a passenger seen vomit in the middle of the floor of the bus. | Notified maintenance sick bus returning Notified Dispatch [redacted] Notified RH to do BC with bus 5271 | No service interruption Bus made it in yard 1747 hrs |
| LST - Lost or Found Item | 1726087 | 12/31/2023 21:28 | McDowell Rd & 91st Av, Phoenix, AZ 85037, USA | 5617 | | WEST | | | | Operator reported that she found a black duffle bag left on the bus. Advised will turn it back in to dispatch. | | No service interruption |
| ILL - Operator ILL / Injured | 1726091 | 12/31/2023 21:41 | 49th Av & Thunderbird Rd, Phoenix, AZ 85304, USA | 5192 | | SOUTH | | | | Operator reported feeling ill and requested relief. no mis service: | Operator declined medical and is able to continue in route until relief occurs and is able to drive relief car back to the garage: advised the operator that BC will meet him at 51st ave Thomas SB/ | Spoke to: [redacted] dispatch: we have a R.H to do a bus change/fill: Fill/5017-sb Thomas and 51st ave:1007:[redacted] BC complete:2207: issue solved: |
| MED - Passenger/Operator Needs Med Attention | 1726098 | 12/31/2023 22:31 | Indian School Rd & Central Av, Phoenix, AZ 85012, USA | 5625 | | EAST | | | | Operaotr reported he has a non responsive passenger needing medical attention | Notified paramedics, In route | Paramedics removed the passenger, Operator released to go back in service No service interruption |
| CLNB - Sick bus, Spills, Soiled seats, Dirty Bus | 1726104 | 12/31/2023 22:55 | 6101 E Van Buren St, Phoenix, AZ 85008, USA | 5195 | | WEST | | 0 | 0 | Operator reported bodily fluids aboard. no mis service: | Operator agreed to return bus to the garage for cleaning. | Spoke to: [redacted] dispatch : we have a R.H to do a bus change/fill: BC:50:5024:Juneil.J:2304:2345 5195 Headed back to the yard: issue solved: |
| CLNB - Sick bus, Spills, Soiled seats, Dirty Bus | 1726106 | 12/31/2023 23:10 | | 5195 | | WEST | | 0 | 0 | | | |

| IS - Incidents | | | | | | | | | | | | |
|---|---|---|---|---|---|---|---|---|---|---|---|---|
| Sub Code | Incident | Date Time | Event Location | Bus | Operator | Dir. | Supervisor Name | Revenue Time Lost | Trips Lost | Nature of Problem | Instructions | Resolution |
| LST - Lost or Found Item | 1726209 | 1/1/2024 9:27 | Arrowhead Mall North Mall Entrance, Glendale, AZ 85308, USA | 5271 | [redacted] | | | 0 | 0 | Operator claimed a wallet that was left on the bus | | Advised to have the owner complete a courtesy card upon receipt. |
| PAS - Incident involving a passenger | 1726272 | 1/1/2024 12:55 | Indian School Rd & 33rd Av, Phoenix, AZ 85017, USA | 5011 | [redacted] | EAST | | | | Operator reported they have a couple people on the bus who have been on drugs and the operator can smell it on them. Operator said they are refusing to get off the bus. | | Passengers got off once they realized PD were about to be called. Operator was advised to tag the camera. |
| MED - Passenger/Operator Needs Med Attention | 1726279 | 1/1/2024 13:27 | 43rd Av & Van Buren St, Phoenix, AZ 85009, USA | 5177 | [redacted] | SOUTH | | 8 | 0 | Operator reported they have a person in need of a Detox facility. | Paramedics were called and they said the wait time would be 30 minutes and to see if they could wait at the bus stop so that service is not being missed. The guys said he does not feel well and does not have a phone, so they do not want to get off the bus. Dispatch reported they would send operator [redacted] to do a fill, but later realized the relief driver had left the yard in a relief car. Operator will instead bring the bus to the relief driver | The guy was taken off the bus by paramedics and the relief driver met them at their current location. Operator in bus 5009 was advised to disregard. Relief operator was advised to start at 43rd Ave & Union Hills Dr |
| DISP - Disruptive Passenger | 1726368 | 1/1/2024 16:48 | 51st Av & McDowell Rd, Phoenix, AZ 85043, USA | 5182 | [redacted] | SOUTH | | | | Operator had a disruptive passenger but they have now gotten off the bus | Advised to tag the camera. | Operator continued in service |
| INX - Intoxicated Passenger | 1726369 | 1/1/2024 16:52 | Indian School Rd & 15th Av, Phoenix, AZ 85015, USA | 5016 | [redacted] | WEST | | | | Operator report they have a intoxicated passenger refusing to get off the bus. Passenger is Native American male, 5'10, wearing blue jeans, black shirt, black and white Nike's and has long black hair. | Advised to tag the camera. | PD removed the passenger. |
| PAS - Incident involving a passenger | 1726401 | 1/1/2024 19:04 | Thomas Rd & 48th Dr, Phoenix, AZ 85031, USA | 5032 | [redacted] | EAST | | | | Operator reported they had a passenger get off the bus and go into the gas station. Passenger seemed confused and was wearing hospital clothes. Passenger is a Hispanic male about 60 years old with grey hair and a beard and was wearing hospital scrubs and slippers | | PD non-emergency line was contacted, and they are sending a officer to try to assist the man if needed and operator continued in route. |
| DISP - Disruptive Passenger | 1726419 | 1/1/2024 20:26 | McDowell Rd & 99th Av, Avondale, AZ 85392, USA | 8128 | [redacted] | WEST | | 0 | 0 | Operator reported passenger will not exit last stop for the night | Notified PD. Cancelled Passenger exit | Advised to tag camera and create a IR to advise what happened |
| BIK - Bike left on bus | 1726453 | 1/1/2024 22:23 | W Indian School Rd, Phoenix, AZ 85037, USA | 8137 | [redacted] | WEST | [redacted] | | | Operator reported two bikes left on bus. | | Supervisor responding. Bikes removed by road supervisor. |
| OTH - Incidents Other | 1726463 | 1/1/2024 22:41 | 107th Ave & Indian School Rd, Avondale Plaza, AZ 85392, USA | 8137 | [redacted] | | | | | operator reported: that there is a bag of some type of substance that may be drugs: | advised the op that will have a road sup to the location: | Spoke to: [redacted] sup : gave the necessary information about the issue with the bus: headed to the location to investigate the issue: issue solved: |
| DISP - Disruptive Passenger | 1726477 | 1/2/2024 0:15 | 52nd St & McDowell Rd, Phoenix, AZ 85008, USA | 8123 | [redacted] | | | | | Operator reported: A disruptive passenger/threating behavior | advised the operator to give me a disruption of the disruptive passenger: Hispanic male/red hoodie/tan pants: advised the operator to tag the camera and fill out an IR at the end of the shift: | spoke to :911 I gave the controller the necessary information : PD: made contact and took passenger off the bus: continued service: DH back to the yard: issue solved: |
| LST - Lost or Found Item | 1727053 | 1/2/2024 13:37 | 3102-3104 E Indian School Rd, Phoenix, AZ 85016, USA | 5602 | [redacted] | EAST | | | | Operator reported a passenger left their phone on the bus and they got on the bus in front of him but he has no idea what the bus is. | Advised operator to hold onto the phone, if none one claims it, turn it into dispatch, if someone does claim it, have them fill out a courtesy card. | Operator continued in service. |
| OTH - Incidents Other | 1727189 | 1/2/2024 14:50 | 59th Av & Thunderbird Rd, Glendale, AZ 85306, USA | 5612 | [redacted] | Unknown | | | | Operator reported a passenger did not put the bike on the rake the right way | | Advised the operator we are not responsible for what happens to the bike if it may fall off of the rake |
| OTH - Incidents Other | 1727225 | 1/2/2024 15:31 | Central Ave & Buckeye Rd, Phoenix, AZ, USA | 5052 | [redacted] | EAST | | | | Operator reports a person on a mobile unit is stuck in the middle lane on Buckeye Rd and 4th St. | Advised I will notify PD. PD contacted to fire department. | Fire sent out a unit. |
| BUS - Incident involving a bus | 1727308 | 1/2/2024 16:41 | Indian School Rd & 85th Av, Phoenix, AZ 85037, USA | 8134 | [redacted] | EAST | | | | Operator reports someone hit the bus with something. | Advised operator to get out the bus to check for damage. | Operator did not see any damage advised to tag camera and do an accident report. No missed service |
| DISP - Disruptive Passenger | 1727380 | 1/2/2024 18:15 | McDowell Rd & 43rd Av, Phoenix, AZ 85035, USA | 8140 | [redacted] | | | | | Operator reported there is a passenger on the bus who doesn't want to get off and he is at the last stop. | Advised operator to tag the camera, PD will be contacted. If the passenger gets off before PD arrives, give OCC a call. | PD contacted and removed the passenger. Operator resumed back to the yard and will create an IR. The camera was tagged. |
| OTH - Incidents Other | 1727384 | 1/2/2024 18:16 | Thomas Rd & 1st Av, Phoenix, AZ 85013, USA | 5015 | [redacted] | WEST | [redacted] | | | Operator in bus 8115 called in stated the operator was showing road rage wth him by passing him up and not picking up passengers | ADvsied operator to make sure she stops at every stop and tag camera and write IR | Operator became argumentized of the issue by asking other passengers if she passed up anyone stated she only passed the passengers because they were going to 93rd, stated she will call my manager "Dolly" to talk about the issue and hung up radio Informed [redacted] of the incident stated will catch one o the operators |
| CLNB - Sick bus, Spills, Soiled seats, Dirty Bus | 1727485 | 1/2/2024 22:15 | 5103 W Galena Cir, Laveen Village, AZ 85339, USA | 8112 | [redacted] | NORTH | | | | Operator reported a used condom found during the pre-trip. he operator reported throwing the condom in the trash. | Op. advise to notify OCC before handling a bio-hazard. | OCC was notified after the operator threw away the bio-hazard. Service continued |
| LST - Lost or Found Item | 1727702 | 1/3/2024 8:58 | Thomas Rd & 44th St, Phoenix, AZ 85018, USA | 5052 | [redacted] | Unknown | | | | Operator reported he found two phones in the bus | Advised if is not claimed on his shift bring the phones to lost and found | CS was notified |
| CLNB - Sick bus, Spills, Soiled seats, Dirty Bus | 1727714 | 1/3/2024 9:14 | 34 Sky Hbr Blvd, Phoenix, AZ 85034, USA | 5603 | [redacted] | Unknown | | | | Operator reported that there was a homeless woman on the bus and she left a lot of blood on the bus Operator is okay to take the bus to the yard | notified dispatch [redacted] that the bus is returning to the yard Notified [redacted] @ 925hrs that the bus is returning for bio/blood - okay we will take care of it | operator has a clean bus and ready to go in service will head to 75th av & Buckeye Rd to 1026hrs |
| OTH - Incidents Other | 1727770 | 1/3/2024 10:26 | Indian School Rd & 83rd Av, Phoenix, AZ 85033, USA | 5606 | [redacted] | WEST | | | | Operator reported disoriented elderly male passenger, 911 was called, | Advised to tag camera and write an IR | Operator reported PD released, proceed on route. |

| | | | | | | | | | | | | |
|---|---|---|---|---|---|---|---|---|---|---|---|---|
| DISP - Disruptive Passenger | 1727827 | 1/3/2024 11:19 | 59th Av & Highland Av, Phoenix, AZ 85033, USA | 5198 | [redacted] | NORTH | | | | Operator reports BLK male red HOODIE 20'S No weapons. Operator reports he is very aggressive and verbally abusive. Operator states he is non stop and continues to be a | Advised PD is notified. While waiting for PD to respond the passenger exited the vehicle. | Operator advised to continue in service and to document and IR and tag camera. |
| FAL - Passenger Fall NOT requiring Medical | 1728039 | 1/3/2024 14:22 | 4040 E McDowell Rd, Phoenix, AZ 85008, USA | 5026 | [redacted] | WEST | Brian Murphy | | | Operator reported they had a passenger fall, passenger refused medical. | Advised to stand down and wait for directions from a supervisor. Supervisor [redacted] advised to tag the camera and write and IR in the yard. Supervisor said operator may continue in route. | Operator continuing in route. |
| CLNB - Sick bus, Spills, Soiled seats, Dirty Bus | 1728121 | 1/3/2024 15:17 | Desert Sky TC, Phoenix, AZ 85035, USA | 5034 | [redacted] | Unknown | | | | Operator reported a passenger spilled their drink in the back of the bus. | Advised to see if they can get some paper towels at Desert Sky to dry it up a little bit and have passengers treat it as a rainy day. | Operator said they will go get some paper towels at Desert Sky and notify the next driver to treat it as a rainy day. |
| LST - Lost or Found Item | 1728136 | 1/3/2024 15:29 | Indian School Rd & 47th Av, Phoenix, AZ 85031, USA | 5616 | [redacted] | Unknown | | | | Operator reported a person got on the bus who said they left a blue backpack on the bus in front of them. | | The bus in front of them was contacted and was unable to find a backpack on the bus. Passenger will contact lost and found. |
| LST - Lost or Found Item | 1728270 | 1/3/2024 17:12 | La Canada Bl & 4th St, Avondale, AZ 85323, USA | 8114 | [redacted] | WEST | | | | Operator reported a bag was left on the bus. | Advised if the owner happens to claim it have them fill out a white curtesy card, if not then bring it to lost and found at the end of their last trip | Operator will bring the bag to lost and found if not claimed. |
| DISP - Disruptive Passenger | 1728404 | 1/3/2024 19:40 | 10720 W Indian School Rd #76, Phoenix, AZ 85037, USA | 5054 | [redacted] | Unknown | | 0 | 0 | Operator reported sleeping male passenger. | Camera tagged. Standby for PD. | PD responding. Passenger removed by PD. Service continued |
| STO - Incident at bus stop | 1728424 | 1/3/2024 20:04 | Indian School Rd & 51st Av, Phoenix, AZ 85031, USA | 5200 | [redacted] | Unknown | | | | Operator reported two people were doing drugs behind the bus stop | | Notified PD |
| DISP - Disruptive Passenger | 1728460 | 1/3/2024 21:51 | 83rd Av & Mountain View Rd, Peoria, AZ 85345, USA | 5615 | [redacted] | SOUTH | | | | Operator reported a passenger got up set and threw his food on the floor inside the bus, and got off and was throwing racks at the bus | Advise operator to pull to a safe location and check for damage | Op. check no damage Advise operator to tag camera and write an IR when he gets back |
| DISP - Disruptive Passenger | 1728466 | 1/3/2024 22:02 | Thomas Rd & 16th St, Phoenix, AZ 85006, USA | 5200 | [redacted] | Unknown | | | | Operator reported a disruptive passenger was on the bus | | Operator disregard he got off bus |
| ONA - Operator Needs Assistance | 1728493 | 1/4/2024 0:05 | 2901 N 35th Ave #2, Phoenix, AZ 85017, USA | 5200 | [redacted] | Unknown | | | | Operator reported two incident , a passenger was requesting PD did not know why. Operator also reported at 35th ave & Indian School a car hit a homeless man, Operator did not see it happened but saw a blue car rolling off a cart | I asked the operator if he was involved in the accident, Op. stated no Advise operator to tag camera and write IR advise operator to resume RT after PD speaks with passenger | Notified PD about incident. Operator reported guy got off bus and wanted to wait at bus stop for PD Advise operator to tag camera and resume RT. Up dated PD man was waiting at bus stop |
| OTH - Incidents Other | 1728743 | 1/4/2024 10:19 | 83rd Av & Encanto Bl, Phoenix, AZ 85035, USA | 5013 | [redacted] | NORTH | [redacted] | | | Operator reported that a passenger's bike fell under the bike rack and was dragged a bit. No damage reported to the bus. | Operator advised to tag the cameras (operator said the cameras don't tag) and document in IR, if possible get contact info for passenger | Called sup Samed @1016- Advised document in IR and tag cameras |
| LST - Lost or Found Item | 1728748 | 1/4/2024 10:31 | Thomas Rd & Hayden Rd, Scottsdale, AZ 85251, USA | 8127 | [redacted] | WEST | | | | Operator reports finding lost wallet in bus during layover. | Operator will turn in to L&F unless claimed by owner beforehand. | Operator will turn in to L&F unless claimed by owner beforehand. |
| DISP - Disruptive Passenger | 1728768 | 1/4/2024 10:58 | 2040 E Thomas Rd, Phoenix, AZ 85016, USA | 5274 | [redacted] | WEST | | | | Operator reports passengers on the bus are very loud and she cannot drive because it is a distraction. Operator states she asked the passenger to use their inside voices. Passenger started laughing when she said that and she pulled over some got off. One passenger came up from the rear a male who was on the phone with customer service. She states she called PD herself. Customer service [redacted] called to report she is writing a complaint up on the operator per the passenger. | Operator states some passengers got off the bus and she called PD her self. A male passenger was telling her she should be able to drive since she is a bus driver. | PD removed the passengers. Operator was Advised to tag camera and do IR. Operator continued in route with no missed service. |
| DISP - Disruptive Passenger | 1728818 | 1/4/2024 11:44 | Indian School Rd & 91st Av, Phoenix, AZ 85037, USA | 5030 | [redacted] | EAST | | | | Operator has disruptive passenger that will not exit the bus and she refuse to leave her beverage in the front of the bus that does not have the proper cap. Blk 25yrs white shoes Levi's blk pull over orange writing. No weapons 30yrs of age black male beige shoes gray sweat shirt and Levis with her. | The passenger started arguing with the Operator because she told her it was the wrong container for a drink. She is seating in the middle of the bus. There are other passengers on the bus. Advised PD was notified to assist with the removal of the passengers. | PD removed the passengers, and the operator states they bombarded her disrupted the whole bus and tried to get the passengers on the bus to go against her interrogation. No missed service |
| DISP - Disruptive Passenger | 1728831 | 1/4/2024 12:04 | McDowell Rd & 7th St, Phoenix, AZ 85004, USA | 5045 | [redacted] | WEST | [redacted] | | | Operator requested PD for a female passenger that was yelling and refusing to exit. | Stand by for PD, if the passenger exits prior to PD arriving send an RTT. If PD remove person from bus send a 10-8 and continue in route. Tag the camera and complete an incident report. | Cancelled call for PD, supervisor [redacted] olled up on location and got the passenger off |
| DISP - Disruptive Passenger | 1728898 | 1/4/2024 13:22 | Indian School Rd & 43rd Av, Phoenix, AZ 85019, USA | 5030 | [redacted] | EAST | | | | Operator reports a disruptive passenger that got on with an improper reduce fare and she forced herself on the bus. 35-40 yrs. old black woman dark pull over with white writing. | Operator made it known about the reduce fare and she refuse to get off the bus. | Operator called back before I could notify PD to state the disruptive passenger got off the bus. No missed service. Advised to do a IR. |
| CLNB - Sick bus, Spills, Soiled seats, Dirty Bus | 1729024 | 1/4/2024 15:34 | Pima Park, Scottsdale, AZ 85251, USA | 5601 | [redacted] | EAST | | | 1 | operator reported a passenger urinated on one of the bus seats. | Return to the west fuel island for cleaning, make sure to show fuelers where to clean and remain with the bus. | Notified [redacted] in west dispatch that it is coming in. Notified Jim in west maintenance that it was coming in. Service interruption. |
| LST - Lost or Found Item | 1729038 | 1/4/2024 15:47 | Thomas Rd & 35th Av, Phoenix, AZ 85017, USA | 8115 | [redacted] | WEST | | | | Operator found a cell phone in a black/red case. | If passenger returns to claim it have them complete a courtesy card, if not claimed by the end of the shift turn it in to dispatch lost & found. | Notified customer service that the operator has it. |
| LST - Lost or Found Item | 1729042 | 1/4/2024 15:52 | 3000 N 93rd Ave, Phoenix, AZ 85037, USA | 8135 | [redacted] | | | | | Customer service was looking for a metal wallet that may have been left on the bus. | Operator checked bus - nothing found. | Customer service notified via dispatch chat |
| DISP - Disruptive Passenger | 1729077 | 1/4/2024 16:26 | The Phoenix Zoo, Phoenix, AZ 85008, USA | 5176 | [redacted] | EAST | | 0 | 0 | Operator reports he had some passengers on the bus arguing with each other about religion. | Operator he notified PD because the radio was not working and they were removed. | No missed service Advised to tag camera and do Incident report. |
| FAR - Fare Dispute | 1729099 | 1/4/2024 16:44 | 83rd Av & Roosevelt St, Phoenix, AZ 85043, USA | 5054 | [redacted] | NORTH | | | | Blck Male short blck New balance with hoodie | Passenger provided the app. | Operator request to disregard call. No missed service. |

| | | | | | | | | | | | | |
|---|---|---|---|---|---|---|---|---|---|---|---|---|
| FAL - Passenger Fall NOT requiring Medical | 1729206 | 1/4/2024 18:34 | Van Buren St & 32nd St, Phoenix, AZ 85034, USA | 5604 | [redacted] | EAST | | | | Passenger fell off the bus, Operator reported he was going to help her up but she was able to get up. He advised she was heavily intoxicated | Advised to tag camera, Inquired if she needed medical | Operator will continue in service |
| INX - Intoxicated Passenger | 1729258 | 1/4/2024 19:36 | McDowell Rd & Miller Rd, Scottsdale, AZ 85257, USA | 5027 | [redacted] | EAST | | | | Operator reported she is going to need either PD or the fire department to get this guy off the bus because he is drunk, and he fell on the floor. No, he is not, he can't request anything because he can't talk to her. He is trying to get up off the floor, but he is highly intoxicated. He is back up on the seat , doesn't know if we want paramedics or PD. Operator reported we might as well send paramedics, he hit his mouth on the floor and he is bleeding. There is a little bit of blood on the floor of the bus, operator reports she can wipe it up, she has Clorox wipes, it's not a lot. | Asked operator to tag the camera, asked operator to ask passenger if he needs medical. Asked operator if the passenger is breathing and to ask if he wants medical attention. Advised operator to hold location for paramedics and supervisor. | Paramedics notified at 19:36hrs [redacted] responding to the bus. [redacted] n West dispatch notified at 19:40hrs. Supervisor [redacted] reported at 19:56hrs that they transported the passenger to the Dr to check out his lips, it was bleeding. He was shit faced drunk, he couldn't walk, the operator asked him to get off the bus several times and he couldn't get himself him. He is having the operator clean the blood, it's very little and have her continue and create an IR. |
| SLP - Sleeper | 1729419 | 1/5/2024 0:15 | Thomas Rd & 83rd Av, Phoenix, AZ 85037, USA | 8111 | [redacted] | WEST | | | | Operator reported a sleep | Advise operator to open service door an tag camera | Notified Medical - passenger was removed Operator resume RT |
| FAR - Fare Dispute | 1729478 | 1/5/2024 5:33 | McDowell Rd & 34th St, Phoenix, AZ 85008, USA | 5631 | [redacted] | EAST | | | | Operator reports some passengers boarded the bus asking for a free ride and was informed to pay or disembark the bus. | Passengers disembarked the bus and operator was informed to tag the camera as well. | Service Continued. |
| DISP - Disruptive Passenger | 1729482 | 1/5/2024 5:39 | McDowell Rd & 63rd Av, Phoenix, AZ 85035, USA | 5628 | [redacted] | EAST | | | | Operator requesting PD due to Disruptive passenger refusing to get off the bus, 911 was called As at the phone w/911 Operator reported individual get off the bus, PD was cancelled | Advised to tag camera and write an IR | Proceed on route. |
| ILL - Operator ILL / Injured | 1729545 | 1/5/2024 8:19 | Indian School Rd & 59th Av, Phoenix, AZ 85033, USA | 5179 | [redacted] | WEST | | | | Operator reports feeling ill and needs relief. | Contacted [redacted] with west dispatch @0822HRs and informed her of the ill operator. R\|H Op. [redacted] will take over the run and continued in service. R\|H operator took over the run at Central Ave & Indian School Rd @0956HRs. | R\|H. Service Continued. |
| SLP - Sleeper | 1729737 | 1/5/2024 12:16 | 67th Av & Earll Dr, Phoenix, AZ 85033, USA | 5032 | [redacted] | NORTH | | | | Operator stated that they had a sleeper on the bus. | Verified if they attempted to wake them up - Operator stated that the passenger that was sleeping just woke up and got off the bus. | Advised to tag the camera and do an IR when they get back to the yard and continue in service. |
| DISP - Disruptive Passenger | 1729793 | 1/5/2024 13:11 | Van Buren St & 9th St, Phoenix, AZ 85006, USA | 5045 | [redacted] | WEST | | 0 | 0 | Operator reported a woman had gotten onto the bus with a dog that they claimed was a service animal. The dog however is barking at other passengers and the woman is refusing to get off the bus. Passenger is middle aged, white and is wearing a grey sweatshirt and grey sweatpants. | Advised to tag the camera. | PD removed the passenger. |
| BIK - Bike left on bus | 1729859 | 1/5/2024 13:53 | Van Buren St & 45th Av, Phoenix, AZ 85043, USA | 5045 | [redacted] | WEST | | 0 | 0 | Bus 5197 reported that the owner of the bike is with them, and they will be calling customer service so they can get it back later. | | Bus 5045 was notified the owner will call customer service |
| BIK - Bike left on bus | 1729958 | 1/5/2024 15:07 | The Phoenix Zoo, Phoenix, AZ 85008, USA | 8138 | [redacted] | EAST | | | | Operator stated that someone left a bike on the bus and are going to hold onto it and see if someone claims it. | Advised that if no one does then to bring it back with them to the yard and it will be taken to customer service. | Operator continued in route. |
| LST - Lost or Found Item | 1730132 | 1/5/2024 17:42 | 3539 W Thomas Rd, Phoenix, AZ 85019, USA | 5628 | [redacted] | WEST | | | | Operator stated a passenger left a bag with some what look like brown small fluffy bears in them but that is about all they can see. | Advised to secure the bag and if no one claims it by the time they head back to the yard then bring it to disp and they will get it to customer service for the passenger to pick it up. | Operator secured the item and continued in service. |
| LST - Lost or Found Item | 1730258 | 1/5/2024 19:58 | 8798 E McDowell Rd, Scottsdale, AZ 85257, USA | 5621 | [redacted] | EAST | | 0 | 0 | Operator reported someone left there drinks on the bus | Advise operator to put them away they may come back, if not turn them into dispatch | |
| INX - Intoxicated Passenger | 1730277 | 1/5/2024 20:28 | 2399 E Van Buren St, Phoenix, AZ 85006, USA | 5019 | [redacted] | EAST | | | | Disregard | | |
| DISP - Disruptive Passenger | 1730298 | 1/5/2024 21:40 | Thomas Rd & 43rd Av, Phoenix, AZ 85009, USA | 8109 | [redacted] | EAST | | | | Operator reported a disruptive passenger on bus Red Hoodie Black pant and rquesting PD | advise operator to tag camera and write IR | Notified PD removed passenger |
| CLNB - Sick bus, Spills, Soiled seats, Dirty Bus | 1730447 | 1/6/2024 8:16 | Indian School Rd & 19th Av, Phoenix, AZ 85015, USA | 5605 | [redacted] | WEST | | | | Driver called said she was sick and need off the route. | Asked the driver if she needed Medical right away she said no. Called the west dispatch talked to [redacted] and she said she will send [redacted] o the bus to relive. the driver. | Oliver White meet the bus at 83rd ave & Indian School around 900. |
| MED - Passenger/Operator Needs Med Attention | 1730662 | 1/6/2024 14:19 | McDowell Rd & 53rd Av, Phoenix, AZ 85035, USA | 5620 | [redacted] | WEST | [redacted] | | | Operator stated that they had a passenger fall when getting off the bus and is wanting medical. | Called 911 220 - Sending paramedics Called Sup @ 225 - Heading to location. | Sup Called back and stated that the passenger ended up refusing medical and left on there own - Advised to have operator to head to relief point and to tag the cameras and do an IR when they get back to the yard. |
| DISP - Disruptive Passenger | 1730766 | 1/6/2024 16:31 | Thomas Rd & 91st Av, Phoenix, AZ 85037, USA | 5612 | [redacted] | | | 0 | 0 | Operator stated that they have a passenger that is being disruptive and wants them off to the bus. | Called 911 @ 432 - Sending PD. - Called 911 back @ 439 - Advised that the passenger got off the bus and to cancel. Operator stated that they got off the bus before PD showing up. | Advised to tag the camera and do an IR when they get back to the yard. |
| STO - Incident at bus stop | 1730772 | 1/6/2024 16:57 | Thomas Rd & 31st St, Phoenix, AZ 85016, USA | 8134 | [redacted] | WEST | | | | Operator stated that there was two people fighting at a bus stop and would need pd to head to the location the guy who was beating up the guy tried to get on the bus. | operator did not let him. Asked the operator if the yare still there operator stated yes. Contacted pd informed them about 2 people fighting at the bus stop. Advised operator to tag camera and continue on route. | Operator continuing in route. |

| | | | | | | | | | | | | |
|---|---|---|---|---|---|---|---|---|---|---|---|---|
| SLP - Sleeper | 1730794 | 1/6/2024 17:24 | McDowell Rd & 47th Av, Phoenix, AZ 85035, USA | 5040 | [redacted] | EAST | | | | Operator stated that they have a sleeper on the bus and will not wake up. | Advised to keep doors open and tag the camera. Called PD @ 525 - Advisred that there is a sleeper on the bus and will not wake up. - Called PD back @ 528 - Advised that the passenger got off the bus and to cancel. | Advised to close the doors and get away safely. |
| CLNB - Sick bus, Spills, Soiled seats, Dirty Bus | 1730809 | 1/6/2024 17:50 | Indian School Rd & 39th Av, Phoenix, AZ 85019, USA | 5043 | | WEST | | | 1 | Operator reported someone relieved themselves in the seats | Advised deboard passengers and please do BC on 83rd ave and Indian School Rd | Service interruption below |
| CLNB - Sick bus, Spills, Soiled seats, Dirty Bus | 1730838 | 1/6/2024 18:20 | Van Buren St & 75th Av, Phoenix, AZ 85043, USA | 5188 | | WEST | | 0 | 0 | Operator stated that they are not feeling well and want to see about getting relieved. | Called Dsp @ 618 - Advised that the operator is requesting off route. - Sending someone right now. | Operator made relief and continued in service, no service lost. |
| BIK - Bike left on bus | 1730881 | 1/6/2024 19:34 | FP6J+QH Tolleson, AZ, USA | 5016 | | WEST | | | | Operator stated that a bike was left on the bus. | Advised to hold onto the bike until the end of shift and bring it back to disp so they can take it to customer service. | Operator continued in service. |
| OTH - Incidents Other | 1730896 | 1/6/2024 20:14 | FP6J+QH Tolleson, AZ, USA | 5016 | | WEST | | | | Operator reported that a passenger advised the bus smells like heroin | Notified Sup[redacted]to check the bus out | Sup Ernest advised that the bus didnt have the distinct smell of drugs safe for the driver to continue |
| DISP - Disruptive Passenger | 1730898 | 1/6/2024 20:21 | 67th Av & Union Hills Dr, Glendale, AZ 85308, USA | 5023 | | NORTH | | | | Passenger refusing to exit at the last stop | Notified PD | PD cancelled 2029hrs due to passenger exited the bus No service interruption |
| OTH - Incidents Other | 1730917 | 1/6/2024 21:37 | Van Buren St & 7th Av, Phoenix, AZ 85007, USA | 8124 | | WEST | | | | Operator reported that a homeless put it phone on the windshield and took pictures of the bus Location: 2nd Ave and VanBuren St | Advised to tag camera and create a report due to the unknown reason for that | No service interruption |
| OTH - Incidents Other | 1730937 | 1/6/2024 22:26 | McDowell Rd & 44th St, Phoenix, AZ 85008, USA | 5610 | | WEST | | | 1 | OPerator reported she had a young boy on the bus advising that he was 15 years old and was going to a friends house. He initially was on bus 5016 who was late in route. 5610 reported the young boy and all that was going on in the bus was loud back and forth over the young boy. | Reached out toSup[redacted]to assist due to 5016 Operator. [redacted]was going back and forth with a passenger Advised to have everyone exit her bus to board 5610. Notified PD who came and assisted with taking the boy to where he needed to go Notified Brian in dispatch of missed service. | Service interruption below |
| BIK - Bike left on bus | 1731083 | 1/7/2024 8:57 | McDowell Rd & Hayden Rd, Scottsdale, AZ 85257, USA | 5617 | | EAST | [redacted] | | | Operator reports a chipped blue bike with a torn seat left on the bus. | Advised operator if a person comes to claim the item fill out a courtesy card and tag the camera. If the item is not claimed when finished with route turn item into dispatch. | Service Continued. Supervisor met the bus in route and brought the bike to the yard. |
| FAR - Fare Dispute | 1731099 | 1/7/2024 9:51 | Van Buren St & 35th Av, Phoenix, AZ 85009, USA | 8130 | | EAST | | | | Operator reports a male passenger refuse to pay fare or disembark the bus, operator requests PD assistance for the passenger to disembark. | Advised the operator to give a description of the passenger, tag the camera, open the doors and standby for PD. Contacted 911 @0951HRs and informed them of the incident and location of the bus. Operator reports the passenger disembarked the bus before hanging up with PD. PD was informed to disregard the call. | Service Continued. |
| CLNB - Sick bus, Spills, Soiled seats, Dirty Bus | 1731158 | 1/7/2024 13:21 | 2604 W Van Buren St, Phoenix, AZ 85009, USA | 5182 | | WEST | | 0 | 0 | Operator reported passenger had an accident on themselves | Advsied operator to go into drop off only, will have holding bus meet operator at Phoenix Zoo to do bus exchange | 1420 bus exchange complete |
| ILL - Operator ILL / Injured | 1731169 | 1/7/2024 15:25 | 425 E Buckeye Rd, Phoenix, AZ 85004, USA | 5615 | | EAST | | 0 | 0 | Operator requesting relief and is unable to continue in route. Operator is able to drive a car back to the yard. | | Dispatch sent a operator to meet the bus at 75th Ave & Buckeye Rd. Operator started the route from there. |
| SLP - Sleeper | 1731173 | 1/7/2024 15:44 | McDowell Rd & 27th St, Phoenix, AZ 85008, USA | 5623 | | WEST | | 0 | 0 | Operator stated that they have a sleeper on the bus and would like them to have them removed. | Called 911 @ 345 - Advised that the operator has a sleeper on the bus and they would like to have them removed. | PD came and removed the sleeping passenger and the operator continued back in service. |
| DISP - Disruptive Passenger | 1731276 | 1/7/2024 21:34 | Indian School Rd & 16th St, Phoenix, AZ 85016, USA | 5199 | | EAST | | | | Operator reported: Disruptive Passenger Disruptive passenger left the bus: | Disruptive passenger left the bus: advised the operator to tag the camera and fill out an IR at the end of the shift: | spoke to :911 I gave the controller the necessary information : 911: was called and canceled the call: issue solved: |
| CLNB - Sick bus, Spills, Soiled seats, Dirty Bus | 1731296 | 1/8/2024 0:34 | Indian School Rd & 107th Av, Phoenix, AZ 85037, USA | 5621 | | | | | | operator reported: that a piece of foil paper is at the back of the bus and that it is balled up. operator reported: that he is on his way : | advised the op are you able to bring the bus into the yard: for cleaning: YES : | Spoke to: [redacted]/maintenance gave the necessary information about the issue with the bus: park the bus at the fuel island: issue solve: |
| CLNB - Sick bus, Spills, Soiled seats, Dirty Bus | 1731368 | 1/8/2024 5:51 | 405 N 79th Ave, Phoenix, AZ 85043, USA | 5621 | | Unknown | | 0 | 0 | Operator reported excrement in the bus while at the garage. | Contacted Sup.[redacted]to investigate | Bus cleaned and swapped outfor service |
| LST - Lost or Found Item | 1731438 | 1/8/2024 7:01 | 5036 N 51st Ave, Glendale, AZ 85301, USA | 5004 | | NORTH | | 0 | 0 | CS inquired about a lost white wallet | Contacted Operator | No wallet recovered. |
| CLNB - Sick bus, Spills, Soiled seats, Dirty Bus | 1731456 | 1/8/2024 7:31 | Desert Sky TC, Phoenix, AZ 85035, USA | 8114 | | WEST | | 0 | 0 | Operator reported feces on the bus. | Advised to return the bus to the garage for cleaning - notified [redacted]in West maintenance and [redacted]in dispatch . | Service interruption from DSTC @ 742 resumed service at PITH @ 953 after cleaning. |
| ILL - Operator ILL / Injured | 1731490 | 1/8/2024 8:01 | 51st Av & Maldonado Rd, Phoenix, AZ 85339, USA | 8135 | | SOUTH | | | | Operator requested off route - declined medical and is able to continue until 51st Ave & Van buren NB | Contacted [redacted]in West dispatch for relief. | Operator contacted OCC at 924hrs to see if he had a relief, per Dispatch [redacted]@ 926am[redacted]was sent out to relieve him |
| CLNB - Sick bus, Spills, Soiled seats, Dirty Bus | 1731786 | 1/8/2024 13:37 | 405 N 79th Ave, Phoenix, AZ 85043, USA | 5025 | | Unknown | | | | Operator reports bus is dirty dispatch advised him to take the bus out. | | |
| BIK - Bike left on bus | 1731818 | 1/8/2024 14:04 | Indian School Rd & Granite Reef Rd, Scottsdale, AZ 85251, USA | 8139 | | EAST | | | | Operator reported there is a dark blue bike left on the bus, noted he has made a full round trip | | Advised operator to turn into lost and found once back in the yard |
| SLP - Sleeper | 1731819 | 1/8/2024 14:05 | Arrowhead Mall North Mall Entrance, Glendale, AZ 85308, USA | 5008 | | NORTH | | 0 | 0 | Operator reports passenger will not wake up and he is at the end of the trip. Hispanic 40-45 Blue Tee blue black jacket black hat no weapons medium 5.5 | Glendale PD notified. | No missed service. PD removed passenger Operator to tag camera and do incident report. |
| OTH - Incidents Other | 1731874 | 1/8/2024 14:49 | 405 N 79th Ave, Phoenix, AZ 85043, USA | 5620 | | NORTH | | | | OPERATOR REPORTS HE IS LATE LEAVING THE YARD IS ROUTE STARTS IN 3 MINS | | ADVISED TO START THE ROUTE BECAUSE OF THE 30 MIN HEADWAY |

| | | | | | | | | | | | | |
|---|---|---|---|---|---|---|---|---|---|---|---|---|
| INX - Intoxicated Passenger | 1732168 | 1/8/2024 18:40 | La Canada Bl & 4th St, Avondale, AZ 85323, USA | 5174 | [redacted] | | | | | Operator reported he has someone passed out in the back, he is unresponsive, and the operator is at the last stop. | Advised operator to tag the camera. If the passenger gets off before PD arrives, give OCC a call. | Avondale PD notified and removed the passenger from the bus. Operator continued in service. |
| DISP - Disruptive Passenger | 1732196 | 1/8/2024 19:48 | 34 Sky Hbr Blvd, Phoenix, AZ 85034, USA | 5052 | | EAST | | | | Operator requesting police to the airport, she is waiting out here, there is a homeless guy who got on the bus being all arrogant but there was an employee who got on the bus in a wheelchair and reported he is not supposed to have a cart, because that is stolen merchandise from the airport, he needs to be removed, he's being arrogant and he has stolen merchandise. | Advised operator to tag the camera, once PD removes the passenger continue in service and create an IR tonight. | Airport PD was notified and responded. They removed the passenger. Operator continued in service, camera tagged and will create an IR. |
| BIK - Bike left on bus | 1732266 | 1/8/2024 20:42 | Van Buren St & 83rd Av, Tolleson, AZ 85353, USA | 5626 | | EAST | | | | Bike Left on Rack - Operator report there is a Black/Blue Mountain Bike left on the bike rack. | Operator will have the Customer fill out a courtesy card if the bike is claimed n route. | Operator will turn the bike into the lost/found dept when he arrives at the garage. |
| DISP - Disruptive Passenger | 1732321 | 1/9/2024 0:24 | 6526 N 43rd Ave, Glendale, AZ 85301, USA | 5175 | | | | 0 | 0 | Op. reported disruptive male passenger. PD requested. | Camera tagged. | PD responding. Op. says male passenger exited the bus. Service continued |
| BIK - Bike left on bus | 1732723 | 1/9/2024 10:43 | 7505 W Pueblo Ave, Phoenix, AZ 85043, USA | 5181 | | | [redacted] | | | Turquoise blue and purple BMX bike was left on the bus | Advised operator to call back after a round trip if bike has not been claimed. Called sup @ 1202 - Advised that a passenger left a bike on there bus. | Customer service notified via dispatcher chat Jan 9, 10:46AM [redacted] Gay: Bus 5181 rt 75 blk 2016 has a purple and turquoise BMX style bike left on the bus. Will keep for a round trip, if not claimed will call for supervisor to retrieve - Sup picked up bike and brought it back to disp. |
| LST - Lost or Found Item | 1732919 | 1/9/2024 13:44 | The Phoenix Zoo, Phoenix, AZ 85008, USA | 8126 | | EAST | | 0 | 0 | Customer service is looking for a large black purse. | Operator is checking. | No purse found and customer service was notified via dispatcher chat. |
| LST - Lost or Found Item | 1732959 | 1/9/2024 14:18 | 34 Sky Hbr Blvd, Phoenix, AZ 85034, USA | 5031 | | WEST | | | | Operator reported a passenger left a green bag on the bus full of clothes | Advised operator to hold on to bag to give passenger enough to time to retrieve it, will let customer service know | |
| FAR - Fare Dispute | 1733023 | 1/9/2024 15:06 | 67th Av & Buckeye Rd, Phoenix, AZ 85043, USA | 5021 | | NORTH | | | | Operator stated that they have a passenger that is refusing to get off the bus and wants PD to remove them. | Called 911 @ 306 - Advised that a passenger is refusing to get off the bus due to not wanting to pay fare and told the operator that the only way they will get off is if PD removes them since they just got out of jail. | PD came and removed the passenger from the bus and operator continued back in route. No service lost. |
| NPS - Incident NON Passenger | 1733235 | 1/9/2024 18:21 | Van Buren St & 22nd St, Phoenix, AZ 85006, USA | 5185 | | WEST | | | | Op. reported intoxicated male person attempted boarding the bus. Service declined by operator | | Police direct line notified. |
| SLP - Sleeper | 1733359 | 1/9/2024 22:46 | 104 N 99th Ave, Avondale, AZ 85392, USA | 5625 | | Unknown | | 0 | 0 | operator reported: that he called the PD to remove passenger from the bus: | advised the op to tag camera and fill out IR at the end of the shift: PD: made contact and took passenger off the bus: continued service: | spoke to :911 I gave the controller the necessary information : I called to confirm: YES PD is on the scene: 2248: |
| STO - Incident at bus stop | 1733418 | 1/10/2024 5:02 | McDowell Rd & 24th St, Phoenix, AZ 85008, USA | 5052 | | EAST | | | | Operator reports a passenger with a cane was on bus cursing and calling the operator names so he asked her to exit the bus. The person then started hitting the bus with her cane. | Driver to pull away from person, stop at a safe location and check for damage then call back. | |
| BIK - Bike left on bus | 1733425 | 1/10/2024 5:13 | McDowell Rd & 99th Av, Avondale, AZ 85392, USA | 5200 | | WEST | | | | Operator reports a white bike w/white rimmed tires and seat missing left on rack. | | |
| LST - Lost or Found Item | 1733572 | 1/10/2024 8:13 | Indian School Rd & 67th Ave, Phoenix, AZ 85033, USA | 5620 | | WEST | | | | Operator had passenger that left an item on a previous bus. | | Referred passenger to Customer Service. |
| LST - Lost or Found Item | 1733641 | 1/10/2024 9:33 | 2820 N 75th Ave, Phoenix, AZ 85035, USA | 8135 | | | | | | Driver called said that he found a black cell phone on the bus. | | Advised the driver to give the passenger a witness statement if they return for their item. If not the please turn in at the end of the shift. |
| LST - Lost or Found Item | 1733650 | 1/10/2024 9:49 | 8750 E Rancho Vista Dr, Scottsdale, AZ 85251, USA | 8139 | | | | | | Driver called said she found a back pack on the bus . | | Advised the driver to give the passenger a witness statement if they return for their item. If not the please turn in at the end of the shift. |
| LST - Lost or Found Item | 1733699 | 1/10/2024 10:56 | Indian School Rd & 31st Av, Phoenix, AZ 85017, USA | 5027 | | WEST | | 0 | 0 | Jan 10, 08:43AM [redacted] Also check, R: 41 D: e B: 2103 cust left black pack with keys, sat front driver side. thanks | Operator did not find the keys/pack | customer service notified |
| DISP - Disruptive Passenger | 1733906 | 1/10/2024 14:27 | McDowell Rd & 27th Av, Phoenix, AZ 85009, USA | 5039 | | WEST | [redacted] | | | Operator reported that a passenger kicked and broke the front door. Passengers is a Hispanic male about 5'8, mid 30s, 200 pounds with black hair, a mustache wearing a black sweatshirt and jeans. No weapons seen and camera was tagged. | | PD arrived and did a report, supervisor took photos of the damage and the bus is returning to the yard. Operator will be writing a incident report. Relief operator got bus 5187 and was advised to start at Central Ave & Thomas Rd. |
| FAR - Fare Dispute | 1734013 | 1/10/2024 15:40 | 43rd Av & Indian School Rd, Phoenix, AZ 85019, USA | 5183 | | NORTH | | | | Operator reported they have a old lady who was refusing to pay and then tried asking for a free ride. Passenger then finally tried to pay for their pass but the operator is now refusing service to them and wants her to get off the bus. The woman is African American, has a wig that is blond/brown, she is wearing a green sweatshirt and holding a white plastic bag. | Advised to tag the camera. | Passenger left on their own and operator continued in route. |
| LST - Lost or Found Item | 1734171 | 1/10/2024 17:46 | Thomas Rd & 54th St, Phoenix, AZ 85018, USA | 5177 | | WEST | | 0 | 0 | Jan 10, 17:03PM [redacted] Can you please check B: 2161 [redacted] left a grayish/black bike on board. Will intertercp at WB at 32nd St around 6:02 PM. | Jan 10, 17:45PM [redacted] Operator report he has not had any bikes today. | Jan 10, 17:45PM [redacted] Operator report he has not had any bikes today. |
| DISP - Disruptive Passenger | 1734189 | 1/10/2024 18:02 | 333 W Thomas Rd #201, Phoenix, AZ 85013, USA | 5328 | | WEST | | | | Passenger was acting crazy on the bus, scaring the operator. | Tag the camera | Passenger exited and operator left location, no service interruption. |
| SLP - Sleeper | 1734520 | 1/11/2024 6:40 | Thomas Rd & Hayden Rd, Scottsdale, AZ 85251, USA | 5052 | | EAST | | | | Operator reported intoxicated sleeper in the bus, 911 was called | Advised to tag camera and write an IR. | Operator reported Fire Department remove intoxicated passenger off the bus. |
| LST - Lost or Found Item | 1734531 | 1/11/2024 6:54 | Indian School Rd & 43rd Av, Phoenix, AZ 85031, USA | 5274 | | WEST | | | | Operator reported passenger left a book in the bus. | Advised if is not claimed on his shift bring the item to lost and found | CS was notified. |

| | | | | | | | | | | | | |
|---|---|---|---|---|---|---|---|---|---|---|---|---|
| DISP - Disruptive Passenger | 1734700 | 1/11/2024 10:16 | 67 W Indian School Rd, Phoenix, AZ 85012, USA | 5004 | [redacted] | WEST | | | | Operator reported Disruptive passenger refusing to get off the bus. while in the phone individual d-board the bus. | Advised to tag camera and write an IR | Proceed on route. |
| LST - Lost or Found Item | 1734768 | 1/11/2024 11:51 | 51st Av & Van Buren St, Phoenix, AZ 85043, USA | 8135 | [redacted] | NORTH | Martin Duran | | | Operator reported the previous operator left there backpack. | When a supervisor is available will have them pick it up. | Sent Supervisor [redacted] to get the backpack. |
| FAL - Passenger Fall NOT requiring Medical | 1734772 | 1/11/2024 11:58 | GPGJ+6F Glendale, AZ, USA | 5016 | [redacted] | EAST | Samed Salkic | | | Operator reported an ADA passenger fell and refused medical before getting off the bus. | Supervisor advised to tag the camera and write an incident report in the yard and they can continue in route. | Operator continuing in route. |
| OTH - Incidents Other | 1734807 | 1/11/2024 12:34 | 7887 W Thomas Rd, Phoenix, AZ 85033, USA | 3020 | [redacted] | COUNTERCLO[redacted] | | 0 | 0 | Operator reported they found a fentanyl pill on one of the seats. | Supervisor [redacted] was called and refused to clean it up. PD were contacted and are in route to remove it. PD was unable to remove it because they would have to lift the seat cover up to get it off and they cannot easily do that. Advised operator to return to the yard. Dispatch was able to get a bus change to meet the bus instead, bus #1518 was advised to meet the bus at 67th Ave & McDowell Rd | Bus change was completed and operator was advised to start at 51st Ave & Indian School Rd. |
| CLNB - Sick bus, Spills, Soiled seats, Dirty Bus | 1734855 | 1/11/2024 13:18 | 7775 W Roosevelt St, Phoenix, AZ 85043, USA | 5628 | [redacted] | Unknown | | | | Operator just got the bus from the yard and reported there was a spill near the front door that has not been cleaned up. | Advised to note it in the DVIR and treat it as a rainy day. | Operator continuing in route. |
| DISP - Disruptive Passenger | 1734901 | 1/11/2024 13:48 | McDowell Rd & Central, Phoenix, AZ 85004, USA | 5623 | [redacted] | WEST | | | | Operator reported 2 passengers on the bus are fighting, a black male and Hispanic male. Stated tthe black male is now bleeding | Notified PD and paramedics [redacted] in route 1353 operator called in stating the incident happen because the Hispanic male pushed the passenger and it became a shoving match | *no service interruption |
| LST - Lost or Found Item | 1734920 | 1/11/2024 14:09 | Pima Park, Scottsdale, AZ 85251, USA | 8123 | [redacted] | EAST | | | | Operator found a greyish/black purse. | If passenger returns to claim it have them complete a courtesy card, if not claimed by the end of the shift turn it in to dispatch lost & found. | Notified customer service via dispatcher chat. |
| DISP - Disruptive Passenger | 1735016 | 1/11/2024 15:30 | Van Buren St & 36th St, Phoenix, AZ 85008, USA | 8116 | [redacted] | WEST | | | | Operator requesting PD to a have disruptive passenger removed from the bus. | | Passenger exited as the operator was beginning to give a description. No PD called No Service interruption. |
| DISP - Disruptive Passenger | 1735108 | 1/11/2024 16:46 | Indian School Rd & 27th Av, Phoenix, AZ 85017, USA | 5328 | [redacted] | EAST | | | | Operator had a disruptive passenger who has just left the bus, operator is continuing in route. | Advised to tag the camera | Operator continued in route. |
| NPS - Incident NON Passenger | 1735158 | 1/11/2024 17:36 | Indian School Rd & 16th St, Phoenix, AZ 85016, USA | 8134 | [redacted] | EAST | | | | Operator reported there is a person passed out and with their pants wrapped around their knees at the bus stop on 16th St & Indian School Rd | | PD in route to check on the individual. |
| BIK - Bike left on bus | 1735184 | 1/11/2024 18:13 | 59 Av & Beardsley Rd, 1425 N Central Ave, Avondale, AZ 85323, USA | 5003 | [redacted] | NORTH | | | | Operator reported that a passenger left a purple and black girls bike on the rack. | Once the bike has been on the rack for a full round trip notify OCC so a supervisor can be dispatched to retrieve it or if it's the end of shift turn it in to dispatch lost and found. Thank you | If not retrieved operator will take it in to lost and found |
| LST - Lost or Found Item | 1735203 | 1/11/2024 18:32 | 7887 W Thomas Rd, Phoenix, AZ 85033, USA | 1518 | [redacted] | COUNTERCLOCKWISE | | 0 | 0 | Operator reported they found a brand new phone still in the box and it is a SOHO Style smart phone. | Advised if the owner happens to claim it have them fill out a white curtesy card, if not then bring it to lost and found at the end of their last trip | Operator will bring the phone to lost and found if it is not claimed. |
| DISP - Disruptive Passenger | 1735227 | 1/11/2024 19:11 | 1480 N 67th Ave, Phoenix, AZ 85035, USA | 5331 | [redacted] | | | | | Op. reported passenger body fluid on bus. Route over bus returning to garage. | Document on Zonar. Take bus to fuel island. | MAint. [redacted] notified. |
| DISP - Disruptive Passenger | 1735337 | 1/11/2024 23:36 | 303 N Black Cyn Hwy, Phoenix, AZ 85009, USA | 8116 | [redacted] | WEST | | | | Op. reported the Pass urinated on the floor. Passenger refused to exit bus. | Camera tagged. | PD responding. Passenger removed by Police. |
| OTH - Incidents Other | 1735340 | 1/11/2024 23:56 | 4331 W Thomas Rd, Phoenix, AZ 85031, USA | 8134 | [redacted] | WEST | | | | Op. reported small Fire on 43rd Ave & Thomas. | Camera tagged. | FD responding. Service continued |
| CLNB - Sick bus, Spills, Soiled seats, Dirty Bus | 1735348 | 1/12/2024 0:52 | | 8116 | [redacted] | Unknown | | | | Op. reported the Pass urinated on the floor. Passenger refused to exit bus. | Op. agreed to transport bus to garage. | Dispatch [redacted] sending R/H [redacted] bus 5027 advised to start WB 24th Ave & Van Buren to continue the WB trip. Maint. notified. Service continued |
| ILL - Operator ILL / Injured | 1735438 | 1/12/2024 5:57 | 4921 W Williams St, Phoenix, AZ 85043, USA | 5609 | [redacted] | SOUTH | | | | Operator reports finding an orange sleeping bag in bus. | Operator will turn in to L&F unless claimed by owner beforehand. | Operator will turn in to L&F unless claimed by owner beforehand. |
| FAR - Fare Dispute | 1735456 | 1/12/2024 6:08 | Thomas Rd & 7th Av, Phoenix, AZ 85013, USA | 5011 | [redacted] | WEST | | | | Passenger boarded bus and insisted he is eligible for reduced fare that is attached to his driver's license. | Operator to tag camera and complete an incident report. | While obtaining a description for police, the subject exited bus. |
| OTH - Incidents Other | 1735561 | 1/12/2024 8:14 | McDowell Rd & 21st Av, Phoenix, AZ 85009, USA | 5617 | [redacted] | EAST | [redacted] | | | Operator reports a tire from another vehicle rolled down the street, struck the bus leaving rubber tire marks on bus. | | Supervisor [redacted] advised have operator tag camera, complete an Incident Report and continue in service. Supervisor will intercept bus on route to investigate. |
| LST - Lost or Found Item | 1735608 | 1/12/2024 9:19 | Thomas Rd & 71st Av, Phoenix, AZ 85035, USA | 5052 | [redacted] | EAST | | | | Operator reports a wallet left on bus. | Operator will turn in to L&F unless claimed by owner beforehand. | Operator will turn in to L&F unless claimed by owner beforehand. |
| DISP - Disruptive Passenger | 1735671 | 1/12/2024 11:08 | Indian School Rd & 39th Av, Phoenix, AZ 85019, USA | 5011 | [redacted] | WEST | | | | Operator states the problem was resolved. | She states a passenger did not have the fare. | No assistance needed problem resolved. |
| PAS - Incident involving a passenger | 1735681 | 1/12/2024 11:17 | Thomas Rd & 51st Av, Phoenix, AZ 85031, USA | 8111 | [redacted] | WEST | | | | Operator reports passenger states another passenger may have stolen his money from his shoe because it may have fallen on the passenger shoe. | Advised the Operator I am not able to prove it, but we can notify PD if needed. Also advised I can do what they need me to do. The passenger asked to disregard it | I advised to tag camera and do an incident report. No missed service |
| MED - Passenger/Operator Needs Med Attention | 1735726 | 1/12/2024 12:01 | McDowell Rd & Central Av, Phoenix, AZ 85004, USA | 5603 | [redacted] | EAST | | | | Passenger asked operator to contact paramedics - requesting medical attention. | Tag the camera, complete an incident report. Once the passenger is removed send a 10-8. | Paramedics removed passenger and operator continued in route with no service interruption. |
| FAR - Fare Dispute | 1735830 | 1/12/2024 13:53 | | 5052 | [redacted] | Unknown | | 0 | 0 | Operator reports passenger refusing to pay correct fee | | Passenger exited the bus while operator was speaking to OCC No missed service |
| ILL - Operator ILL / Injured | 1735832 | 1/12/2024 13:55 | 15582 W McDowell Rd, Goodyear, AZ 85395, USA | 5005 | [redacted] | WEST | | | | Operator requested off route due to illness. | Hold location for relief operator. | Notified [redacted] in west dispatch - sending extra board operator to relieve. No service interruption. |

| | | | | | | | | | | | | | |
|---|---|---|---|---|---|---|---|---|---|---|---|---|---|
| FAR - Fare Dispute | 1735890 | 1/12/2024 14:44 | Thomas Rd & 44th St, Phoenix, AZ 85018, USA | 5619 | [redacted] | EAST | | | | Operator reported that he had a passenger put $4 in for an all-day pass and it didn't issue the pass and he doesn't have any courtesy cards. | Advised operator to write a courtesy pass for the passenger. | Operator filled out a courtesy card and continued in service. |
| ILL - Operator ILL / Injured | 1735992 | 1/12/2024 16:01 | McDowell Rd & 75th Av, Phoenix, AZ 85035, USA | 5001 | [redacted] | EAST | | | | Operator requested off route due to a family emergency that was causing them not to be able to concentrate on driving. | Stand by for relief. | Service interruption. |
| LST - Lost or Found Item | 1736050 | 1/12/2024 16:31 | 75th Ave & Camelback Rd, Glendale, AZ 85303, USA | 5328 | [redacted] | SOUTH | | | | Operator reports a person lost a notebook on the bus. | Advised the passenger call customer service. | No missed service. |
| DISP - Disruptive Passenger | 1736081 | 1/12/2024 16:52 | Van Buren St & 12th Av, Phoenix, AZ 85007, USA | 5179 | [redacted] | WEST | | | | Operator requested PD to have a disruptive passenger removed from the bus that was trying to start fights with other passengers. | Tag the camera and complete an incident report. | Passenger exited as operator was given description of the person, No call made to PD and no service interruption. |
| DISP - Disruptive Passenger | 1736127 | 1/12/2024 17:21 | 1819 W McDowell Rd, Phoenix, AZ 85007, USA | 5044 | [redacted] | WEST | | 0 | 0 | Operator reports the person is behind him and he is constantly talking and being disruptive. | I asked the operator to give a description of the passenger and he states he cannot because of the passenger is behind him and he cannot see him. He asked to have PD meet him at 27th Ave. | I called the operator back when he got to 27th Ave and advised he has to stay at the location for PD to come to him he then asked to have them meet him at 35th Ave. I advised I can call them when he gets there. He said forget about it. No missed service. |
| LST - Lost or Found Item | 1736446 | 1/13/2024 6:27 | Buckeye Rd & 75th Av, Arizona 85043, USA | 8130 | [redacted] | WEST | | | | Operator reports finding a wallet and tagged the camera. | Advised operator if a person comes to claim the item fill out a courtesy card and tag the camera. If the item is not claimed when finished with route turn item into dispatch. | Service Continued. |
| DISP - Disruptive Passenger | 1736504 | 1/13/2024 8:45 | 59th Av & Camelback Rd, Glendale, AZ 85301, USA | 5054 | [redacted] | | | | | Operator reports disruptive passenger refused to disembark the bus at the end of the line. | Operator reports the passenger disembarked the bus and no longer needs PD assistance. Operator was informed to tag the camera. | Service Continued. |
| DISP - Disruptive Passenger | 1736517 | 1/13/2024 9:15 | 67 W Indian School Rd, Phoenix, AZ 85012, USA | 5191 | [redacted] | WEST | | | | Operator reports a disruptive passenger that refuse to disembark the bus. | Operator reports the passenger disembarked the bus and no longer needs PD assistance. Operator was informed to tag the camera. | Service Continued. |
| DISP - Disruptive Passenger | 1736527 | 1/13/2024 9:37 | Indian School Rd & 33RD Ave, Phoenix, AZ 85017, USA | 5191 | [redacted] | WEST | | | | Operator reports disruptive passenger refused to disembark the bus. | Advised the operator to give a description of the passenger, tag the camera, open the doors and standby for PD. Contacted 911 @0937HRs and was informed by the operator the female passenger disembarked the bus, PD has been cancelled. | Service Continued. |
| DISP - Disruptive Passenger | 1736578 | 1/13/2024 11:01 | Thomas Rd & 67th Av, Phoenix, AZ 85035, USA | 5191 | [redacted] | EAST | | | | Operators report a disruptive passenger refuse to disembark the bus. | Advised the operator to give a description of the passenger, tag the camera, open the doors and standby for PD. Contacted 911 @1100HRs and informed them of the incident and location of the bus. | Service Continued. |
| DISP - Disruptive Passenger | 1736632 | 1/13/2024 12:23 | 43rd Av & Thomas Rd, Phoenix, AZ 85031, USA | 5058 | [redacted] | SOUTH | | 0 | 0 | Operator has a couple people who were being disruptive and operator was calling to ask if OCC can call on the radio to have them leave but the radio is not answering. Operator has decided to let them ride and will continue in route. | Advised to callback if anything changes. | Operator continued in route with no further issues |
| DISP - Disruptive Passenger | 1736702 | 1/13/2024 13:45 | Thomas Rd & Central Av, Phoenix, AZ 85012, USA | 5191 | [redacted] | WEST | | | | Operator stated that they have a disruptive passenger on the bus but they got off. | Advised to tag the camera and do an IR when they get to the yard to cover all bases. | Operator continued in service, no service lost. |
| FAR - Fare Dispute | 1736728 | 1/13/2024 14:15 | Thomas Rd & 59th Av, Phoenix, AZ 85033, USA | 5191 | [redacted] | WEST | | | | Operator reported they have a passenger who refused to pay the fare and won't get off the bus. | Advised to tag the camera. | Passenger left the bus and operator continued in route. |
| DISP - Disruptive Passenger | 1736956 | 1/13/2024 19:41 | Buckeye Rd & 67th Av, Phoenix, AZ 85043, USA | 5620 | [redacted] | EAST | [redacted] | | | Operator reported he did not let two males get on the bus due to them having a drink in there hand, on of the guys through there drink at them Male one in a gray jacket 5'3 Male two Brown jacket 5;3 in there 20yes | Advise operator to tag camera and write IR | Notified road sup[redacted]eported operator is done for the night Notified dispatch Holding Bus 5049 J. Slaughter Notified PD |
| BIK - Bike left on bus | 1737025 | 1/13/2024 23:15 | Vee Quiva Casino, Arizona 85339, USA | 5020 | [redacted] | NORTH | | | | Operator reported there was no more on the bike rack for a customer but it was the last trip. | Advise operator if last trip have customer put it in the bus with them and tag camera | |
| DEAD - Dead Animal | 1737187 | 1/14/2024 9:19 | McDowell Rd & 43RD Ave, Phoenix, AZ, USA | 5646 | [redacted] | WEST | | | | Operator reported that WB on McDowell at 43rd Ave there was a dog hit by cars | | Called DAP @937 |
| SLP - Sleeper | 1737451 | 1/14/2024 17:18 | Indian School Rd & 51st Av, Phoenix, AZ 85031, USA | 5049 | [redacted] | WEST | | | | Operator stated that they have a sleeper on the bus that will not wake up. | Called 911 @ 1719 - Advised that there is a sleeper on the bus. | PD showed up and removed the sleeper and the operator continued in route. |
| FAR - Fare Dispute | 1737959 | 1/15/2024 11:48 | 69 W McDowell Rd, Phoenix, AZ 85003, USA | 5609 | [redacted] | EAST | | | | Operator stated that they have a passenger that is wanting a reduced fare pass bus is not willing to provide any info to show they are eligible. | Advised that they do need to have proof of eligibility for a reduce pass. Called 911 @ 1149 - Advised that there is a passenger that is yelling at the operator over the cost of fare and the operator would like them removed. - Called PD back @ 1158 - Advised that the operator called in and stated that the passenger got off the bus and left. | Advised to tag the camera and continue in route. |
| OTH - Incidents Other | 1738004 | 1/15/2024 12:38 | 67th Av & Lower Buckeye Rd, Phoenix, AZ 85043, USA | 5020 | [redacted] | NORTH | | | | Operator stated that they have an unruly passenger due to the passenger spitting in the trash and they had said something to them to please not spit in the trash and they get mad and started yelling at them. | Verified if the passenger is still on the bus - operator stated that they are no longer on the bus. | Advised to do an IR and tag the camera on the bus and continue in service. |
| ILL - Operator ILL / Injured | 1738008 | 1/15/2024 12:46 | 8650 E Thomas Rd, 8600 E Thomas Rd, Scottsdale, AZ 85251, USA | 5055 | [redacted] | EAST | | 0 | 0 | Operator is requesting off route. | Called Disp @ 1245 - Advised that the operator is requesting off route. [redacted]stated that a sup and operator is on the way to them. | Relief operator [redacted]took over the bus and is ready to go - Advised to start at 35th Ave & Thomas to finish off the WB trip. |
| BIK - Bike left on bus | 1738097 | 1/15/2024 14:13 | McDowell Rd & Bullard Ave, Goodyear, AZ 85338, USA | 8102 | [redacted] | WEST | | | | Operator reported a red and black bike left on the bus | Informed customer service has called in about the bus | Advised to give passenger curtesy pass once retrieved |

| | | | | | | | | | | | | |
|---|---|---|---|---|---|---|---|---|---|---|---|---|
| CLNB - Sick bus, Spills, Soiled seats, Dirty Bus | 1738111 | 1/15/2024 14:26 | McDowell Rd & 83rd Av, Phoenix, AZ 85035, USA | 8130 | [redacted] | EAST | | | | Operator stated that they have a passenger on the bus on the bus that has vomit on them and is disoriented and is needing to be removed from the bus. | Called 911 @ 1427 - Advised that there is a passenger on the bus that is need - Called Disp @ 1330 - Advised that the bus is coming back to the yard to be cleaned. | Operator got the bus cleaned and continued back in service at 44th St & McDowell. |
| DISP - Disruptive Passenger | 1738197 | 1/15/2024 16:05 | McDowell Rd & 70th St, Scottsdale, AZ 85257, USA | 5052 | | EAST | | | | Operator reported a passenger is having a mental breakdown on the bus and is requesting PD to come out and help | PD notified advised to tag camera | *no service interruption |
| CLNB - Sick bus, Spills, Soiled seats, Dirty Bus | 1738322 | 1/15/2024 18:24 | Van Buren St & 99th Av, Tolleson, AZ 85323, USA | 5620 | | WEST | | | | Operator stated that someone urinated on the bus. | Called maint @ 1825 - Advised that he bus is coming back to the yard due to a biohazard. Called Disp @ 1825 - Advised that he bus is coming back to the yard due to a biohazard. | Operator got new bus and continued back in service at 82rd Ave & Van Buren with no service being lost. |
| CLNB - Sick bus, Spills, Soiled seats, Dirty Bus | 1738393 | 1/15/2024 19:51 | 59th Av & Olive Av, Glendale, AZ 85302, USA | 5006 | | NORTH | | | 1 | Bodily Fluids - Operator report there is vomit on the bus and will wait in McDonalds due to the smell. | Standing by for a bus change | Dispatcher [redacted] notified I will use bus 5627 at DSTC. Missed Service. |
| CLNB - Sick bus, Spills, Soiled seats, Dirty Bus | 1738416 | 1/15/2024 20:30 | Thomas Rd & 24th St, Phoenix, AZ 85016, USA | 5174 | | WEST | | | 1 | Sick Bus - Operator report a dog urinated on the bus. Operator is on their last trip. | Operator will take the bus back to the West Facility. | Dispatcher [redacted] notified. Operator will return to the West Facility. |
| SLP - Sleeper | 1738592 | 1/16/2024 6:04 | Indian School Rd & 91st Av, Phoenix, AZ 85037, USA | 8114 | | WEST | | | | Operator reports person sleeping on bus. When bus gets to last stop, if gentleman is still on bus, operator will call back. | | Operator called back to report sleeper exited bus on his own. |
| FAL - Passenger Fall NOT requiring Medical | 1738717 | 1/16/2024 8:27 | Thomas Rd & 56th St, Scottsdale, AZ 85257, USA | 5195 | | EAST | [redacted] | | | Operator reported a passenger tried to enter the bus through the rear doors, tripped and fell. The passenger stated they did not need medical attention and went to set on the bus stop bench. | Tag the camera and complete an incident report. | Spoke with Supervisor [redacted] state to have operator tag camera and complete incident report. No service interruption. |
| FAR - Fare Dispute | 1738724 | 1/16/2024 8:33 | Indian School Rd & 15th Av, Phoenix, AZ 85015, USA | 5175 | | WEST | | | | Operator requested PD to have a passenger removed that would not pay the fare. | Stand by for PD, if the passenger exits prior to PD arriving send an RTT. If PD remove person from bus send a 10-8 and continue in route. Tag the camera and complete an incident report. | Passenger exited the bus as soon as passenger started giving a description, no call made to PD, no service interruption |
| DISP - Disruptive Passenger | 1738790 | 1/16/2024 10:06 | 841 W Indian School Rd, Phoenix, AZ 85013, USA | 5192 | | WEST | | | | Operator reports passenger smoking on the bus but was able to ask him to exit without incident. | Operator to tag camera and complete an incident report. | |
| LST - Lost or Found Item | 1739188 | 1/16/2024 15:55 | N 47th Ave, Phoenix, AZ 85051, USA | 5013 | | SOUTH | | | | Operator reported he found a black wallet. | Advised operator to hold onto the wallet, if no one claims it turn it into dispatch, if a passenger does claim it, have them fill out a courtesy card. | Operator continued in service. Operator returning it into dispatch, the passenger did not claim it. |
| DISP - Disruptive Passenger | 1739489 | 1/16/2024 20:15 | Indian School Rd & 33rd Av, Phoenix, AZ 85017, USA | 5327 | | EAST | | | | Operator reported she was having an incident with a passenger but she got off. | Advised operator to tag the camera and create an IR. | Operator continued in service. Passenger was already off the bus. |
| DISP - Disruptive Passenger | 1739539 | 1/16/2024 21:44 | Thomas Rd & 67th Av, Phoenix, AZ 85035, USA | 8132 | | EAST | | | | Operator reported a disruptive passenger Black male black and red hoodie black pants does not want to pay or get off bus | Advise operator to tag camera | Notified PD - removed male Op. resume RT |
| BIK - Bike left on bus | 1739569 | 1/16/2024 23:40 | 83RD Ave & Van Buren St, Arizona, USA | 5621 | | WEST | | | | Operator reported there is a bike left on the bike rack | | Notified Road Sup [redacted] doest not have a van to pick up bike Bus is back in the yard |
| MED - Passenger/Operator Needs Med Attention | 1739688 | 1/17/2024 6:27 | McDowell Rd & Pebble Creek Pkwy, Goodyear, AZ 85395, USA | 5198 | | WEST | | | | Driver called said a passenger called asking for medical she said she has chest pains. He is on McDowell Rd & Pebble Creek Pkwy. | Called the fire department to go to the bus. Advised the driver once the fire department release him please send in a back in service. Driver called said he was realesed where do we want him to start. He was advised to pick up the route at 19th ave & McDowell . | Driver went into service at 19th ave & McDowell at 750 |
| MED - Passenger/Operator Needs Med Attention | 1739711 | 1/17/2024 7:04 | Buckeye Rd & 75th Av, Arizona 85043, USA | 5195 | | WEST | [redacted] | 0 | 0 | Driver called said that a female passenger is no responsive on the bus and she looks pale. She is on 75th AVE & Buckeye. | Advised the driver I will called the fire department for the passenger. Driver said the person is really pale and has no PULSE. Advised the driver I will stay on the line with her till the fire department get there. Paramedics said the person didn't have a heart beat. They loaded the passenger on the bus Called the supervisor [redacted] to check on the driver. [redacted] called said the driver is fine to start back her route. She was advised to pick the at Sky Harbor. | Driver went into service at Sky Harbor at 831 missed service. |
| CLNB - Sick bus, Spills, Soiled seats, Dirty Bus | 1739769 | 1/17/2024 8:12 | McDowell Rd & Pima Rd, Scottsdale, AZ 85257, USA | 5329 | | EAST | | 0 | 0 | Driver called said that there is saliva a lot of it in the back of the bus. She was at Pima & McDowell, | Asked the driver was there any passenger on the bus. Called the west shop talked to [redacted] he said ok tell the driver to go to the flue inland. Called the west dispatch talked to [redacted] and she said to use the stage bus 8129. Called the bus 8129 advised the driver to pick up the route at Pima & McDowell. | Driver went in to service at 925 at Pima Park. Driver went out to the bus at meet at 44th st & Thomas. no service lost. |
| LST - Lost or Found Item | 1739900 | 1/17/2024 11:01 | Indian School Rd & 49th Av, Phoenix, AZ 85031, USA | 5647 | | EAST | | | | Driver called said she found a cell phone on the bus and the passenger got off on 51st ave. | | Advised the driver to give the passenger a witness statement if they return for their item. If not the please turn in at the end of the shift. |

| | | | | | | | | | | | | |
|---|---|---|---|---|---|---|---|---|---|---|---|---|
| DISP - Disruptive Passenger | 1739938 | 1/17/2024 11:49 | McDowell Rd & 43rd Av, Phoenix, AZ 85009, USA | 8129 | [redacted] | EAST | | | | operator reported that there is a passenger on the bus that is yelling and throwing stuff in the bus and she asked him to be chill and he has not complied Request that police be called | Notified police at 1152hrs and they are sending a unit Police arrived at 1211hrs | operator asked to discharge only and she stated that he has a lot liquor and chicken all over the floor notified [redacted] in dispatch at 1221hrs and she does not have a bus or a person for the change and the operator is okay for a self change Advised the operator at 1222hrs that the passengers should get on the next bus and is she okay to take the yard and she stated that she is okay , she was also asked to take the bus the fuel island Notified maintenance [redacted] @ 1224hrs that the bus is coming back to the yard for cleaning 1322 operator returned back to service starting at 44th St and Mcdowell 1349 |
| CLNB - Sick bus, Spills, Soiled seats, Dirty Bus | 1739940 | 1/17/2024 11:50 | Thomas Rd & 51st Av, Phoenix, AZ 85031, USA | 8130 | | WEST | | | | Operator reports seat is wet in the back of the bus and he cannot determine what it is. | Advised to have passengers exit bus and return to the yard with the bus for cleaning take to fuel island. [redacted] notified in dispatch and Kevin in maintenance. | 19665601 Service interruption (biohazard) RT 29 WEST 59th Ave & Thomas to 93rd Ave & [redacted] Miles missed = 4.64 Relief is taking out bus 5009 - [redacted] |
| MED - Passenger/Operator Needs Med Attention | 1739996 | 1/17/2024 12:43 | Van Buren St & 20th St, Phoenix, AZ 85006, USA | 5179 | | EAST | | 0 | 0 | Operator reported having a passenger on the bus that's laying on the ground requesting medical attention | Paramedics notified advised to tag camera | |
| ILL - Operator ILL / Injured | 1740263 | 1/17/2024 16:24 | 15280 W McDowell Rd, Goodyear, AZ 85395, USA | 8129 | | WEST | | | | Operator request relief off route because her son has fractured his arm. | [redacted] notified in dispatch and is sending [redacted] Operator also reports she is late by an hour because of the train delay. | Operator advised to dead head to 83rd Ave & McDowell EB for the operator that is relieving her. 19665108 Service interruption (Relief off route) RT 17 WEST Cancel from Pebble Creek Pkwy & McDowell Rd to 83rd Ave & McDowell Rd Miles missed = 9.02 |
| ILL - Operator ILL / Injured | 1740301 | 1/17/2024 16:56 | Buckeye Rd & 16th St, Phoenix, AZ 85034, USA | 5191 | | WEST | | | | Operator reported feeling nauseous and dizzy while driving and needs to go home for the day | Notified [redacted] n dispatch advised will send a road supervisor [redacted] to drop off RH to pick up route | |
| DISP - Disruptive Passenger | 1740309 | 1/17/2024 17:04 | Pima Park, Scottsdale, AZ 85251, USA | 5058 | | EAST | | | | Operator reports he had a passenger that stated she was going to pee on herself and she didn't seem to be all there. | She exited the bus while on the phone with the operator and the he checked the seat and it did not appear to be wet. | No missed service |
| FAL - Passenger Fall NOT requiring Medical | 1740397 | 1/17/2024 18:43 | Thomas Rd & Central Av, Phoenix, AZ 85012, USA | 5175 | | WEST | | | | Operator reported a passenger got off the bus and trip, stated it didn't happen on the bus | Advised operator to tag camera and continue in route, write IR once back in the yard | |
| CLNB - Sick bus, Spills, Soiled seats, Dirty Bus | 1740433 | 1/17/2024 19:40 | 1048 N 40th St, Phoenix, AZ 85008, USA | 8116 | | Unknown | | 0 | 0 | Operator reported: that bus has bodily Fluids. Operator agreed to return bus to the garage for cleaning no mis service: | Advised operator to take bus to fuel island for cleaning. | Spoke to [redacted] /dispatch: we have a R.H to do a bus change/fill: 5645/Galvin pky/van Buren WB Spoke to: maintenance/[redacted]: gave the necessary information about the issue with the bus: advised to park the bus at the fuel island: issue solved: |
| STO - Incident at bus stop | 1740620 | 1/18/2024 5:33 | 83rd Av & Piccadilly Rd, Phoenix, AZ 85033, USA | 5617 | | NORTH | | | | Operator reports a person possibly under the influence at a bus stop was very close to the bus and impeded bus from safely proceeding briefly. | | |
| LST - Lost or Found Item | 1740666 | 1/18/2024 6:21 | Arrowhead Mall North Mall Entrance, Glendale, AZ 85308, USA | 5617 | | | | | | Customer Service sent DChat looking for a lost purple wallet left on bus. | | Sent text message to bus asking operator if lost wallet is in possession. Operator responded, yes. Notified Customer Service. |
| LST - Lost or Found Item | 1740762 | 1/18/2024 8:05 | 8100 W Buckeye Rd, Phoenix, AZ 85043, USA | 5030 | | WEST | | | | Operator found a ladies small black wallet that belongs to one of there regular customers. | If passenger returns to claim it have them complete a courtesy card, if not claimed by the end of the shift turn it in to dispatch lost & found. | Customer service notified via dispatcher chat. |
| DISP - Disruptive Passenger | 1740790 | 1/18/2024 8:42 | Van Buren St & 19th Ave, Phoenix, AZ, USA | 5604 | | WEST | | | | Operator reported a passenger boarded the bus with a dog that they stated was a pet. The operator then informed them pets were not allowed in the bus. Passengers exited the bus and stated they were going to call customer service. | Tag the camera and complete an incident report. | No further action required. |
| BIK - Bike left on bus | 1740796 | 1/18/2024 8:50 | 5848 W Olive Ave, Glendale, AZ 85302, USA | 8125 | | SOUTH | | | | Light Green bike with Kent logo left on rack. | | |
| OTH - Incidents Other | 1740843 | 1/18/2024 9:43 | McDowell Rd & Pima Rd, Scottsdale, AZ 85257, USA | 8137 | | EAST | | | | Operator reports finding what appears to be drugs on bus during end of trip walkthrough. | | Called 911 for Scottsdale PD. Operator reports Scottsdale police picked up the package of drugs. |
| SLP - Sleeper | 1740858 | 1/18/2024 10:02 | 51st Av & Baseline Rd, Phoenix, AZ 85339, USA | 8130 | | SOUTH | | | | Operator sent in an intoxicated/sleeper text, but the passenger is exiting at the ends of the line, then using the pass to get back on the bus. | If and when this person doesn't get off the bus contact OCC. | No further action required. |
| FAL - Passenger Fall NOT requiring Medical | 1740897 | 1/18/2024 10:55 | 1829a W Indian School Rd, Phoenix, AZ 85015, USA | 5050 | | EAST | [redacted] | | | Operator reported a female passenger fell and hit her head. Refusing medical attention. | tag the camera and complete an incident report. | Spoke with Supervisor [redacted] nd he stated to have the operator tag the camera and complete an incident report. |
| STO - Incident at bus stop | 1740971 | 1/18/2024 12:17 | 51ST Ave & Camelback Rd, Arizona, USA | 8130 | | NORTH | [redacted] | | | Operator request a supervisor to remove construction barricades so she can board and deboard passengers. | Advised I will send a supervisor to go and take a look. | Supervisor [redacted] states a regular size bus can get in there but a artic may have more trouble and the passenger has to move where he can be picked up. No missed service. |
| INX - Intoxicated Passenger | 1740993 | 1/18/2024 12:27 | 67 W Indian School Rd, Phoenix, AZ 85012, USA | 5328 | | WEST | | | | Operator reports passenger is being disorderly and passengers wants him off native women 50-5'3 110lbs blk shirt and pants no weapons. | PD has been notified and in route. Advised to sent a 10-8 when the passenger | PD removed the passenger and the operator continued in service. No missed service |
| LST - Lost or Found Item | 1741123 | 1/18/2024 14:15 | 2908 S 74th Ln, Phoenix, AZ 85043, USA | 5052 | | Unknown | | | | Operator reported there is a bike and purse found on the bus | Advised to complete a full round trip will have someone intercept, if not turn into lost and found at the end of the day | |

| | | | | | | | | | | | | |
|---|---|---|---|---|---|---|---|---|---|---|---|---|
| DISP - Disruptive Passenger | 1741125 | 1/18/2024 14:16 | Indian School Rd & 59th Av, Phoenix, AZ 85031, USA | 5645 | [redacted] | | [redacted] | 0 | 0 | Operator stated that two men are being verbal and was smoking weed and they was yelling at her and wont get off the bus. | Contacted pd about two males was smoking on the bus and yelling at the operator and wont get off the bus. Contacted Road supervisor [redacted] to head over to operators location. Called dispatch to check to see if we can get a radio helper. Asked the operator if she need medical operator stated no. get it right. Operator hanged up the call. [redacted] stated that block 2090 [redacted] 5242 Will be doing a radio helper. | Service interruption [redacted] stated that there was no arrest operator threw stuff at the passenger and passenger threw stuff at the operator, operator staying service. Pd was no able to pull the service. advised operator to start at 44th st & Thomas Rd. Operator continue in service. |
| BIK - Bike left on bus | 1741183 | 1/18/2024 15:00 | 8801 E Thomas Rd, Scottsdale, AZ 85257, USA | 8140 | [redacted] | EAST | | | | Operator reported a passenger left a blue and silver bike on the bus with a mike hard lemonade on the bike | | *Customer service called in about the bike, passenger is looking for it |
| OTH - Incidents Other | 1741477 | 1/18/2024 18:50 | 75th Av & Thomas Rd, Phoenix, AZ 85033, USA | 3005 | [redacted] | COUNTERCLOCKWISE | | | | Operator reported he thought he was going to need PD to come help him with passengers who didn't speak English but they got off the bus 3 minutes ago the little kids said "Bye bus driver" | Advised operator to create an IR and we'll document on our end. | Operator continued in service and will create an IR. |
| DISP - Disruptive Passenger | 1741492 | 1/18/2024 19:02 | Thomas Rd & 24th St, Phoenix, AZ 85016, USA | 8113 | [redacted] | EAST | | | | Operator reported a man brought a large wagon and barking dog on the bus and they didnt want to exit. | Advised to tag camera and create an IR report | Operator continued in service |
| DISP - Disruptive Passenger | 1741530 | 1/18/2024 20:04 | 2425 W Thomas Rd, Phoenix, AZ 85015, USA | 5015 | [redacted] | EAST | | | | Operator reported that she had an unruly passenger that was refusing to exit and she felt unsafe | Inquired if doors were open so he can exit. Advised to tag camera and create and IR about the incident due to how he was being unruly | She advised that he exited the bus |
| CLNB - Sick bus, Spills, Soiled seats, Dirty Bus | 1741561 | 1/18/2024 20:46 | | 5023 | [redacted] | SOUTH | | 18 | 1 | OPerator reported a sick bus due to intoxicated passenger got blood on it. | Notified RH 5645 to assist as a Radio helper Notified [redacted] in dispatch of the RH assisting | Service interruption below |
| STO - Incident at bus stop | 1741709 | 1/19/2024 5:42 | Thomas Rd & 67th Av, Phoenix, AZ 85035, USA | 5646 | [redacted] | EAST | | | | Operator reports there are about 9 people a the bus stop smoking drugs | Contacted Non-Emergency @0544HRs and informed them of the incident and location. | Service Continued. |
| FAR - Fare Dispute | 1741806 | 1/19/2024 8:20 | Thomas Rd & 29th Av, Phoenix, AZ 85017, USA | 8109 | [redacted] | EAST | | | | Operator reported that a passenger was refusing to exit after he tried using an expired pass to board the bus. | Operator advised to tag cameras and complete an IR after passenger exited. | Called PD @818- canceled @819- passenger exited the bus |
| CLNB - Sick bus, Spills, Soiled seats, Dirty Bus | 1741851 | 1/19/2024 9:18 | 2832 E Van Buren St, Phoenix, AZ 85008, USA | 8106 | [redacted] | EAST | [redacted] | 8 | 0 | Operator reports a biohazard (feces) on the bus and refuse to transport he bus back to the garage. | Contacted [redacted] with west dispatch @0918HRs and was informed she will have to wait due to no supervisors or manpower available for a B\|C or R\|H. Contacted [redacted] with west maintenance @0923HRs ad was informed to have the bus returned and take it to the fuel island. Contacted Supervisor [redacted] @0931HRs and informed him of the down bus and location, he will transport the bus back. | Service Interruption. Relief Op. [redacted] will start service with bus 5004. |
| DISP - Disruptive Passenger | 1741852 | 1/19/2024 9:21 | Indian School Rd & 75th Ave, Phoenix, AZ 85033, USA | 5180 | [redacted] | EAST | | 0 | 0 | Supervisor [redacted] called @916 to advise that while he was checking o 5180 a passenger boarded the bus at 107th Ave & Indian School. Man wanted a courtesy ride and was told no by supervisor, per policy he has to pay fare. Man became upset and started to threaten the supervisor with physical harm, advised he "doesn't mind going back to jail". | OCC took information for the individual in case he tries anything. [redacted] called back @928- man got an uber from 107th Ave. | No emergency, no police needed at this time |
| CLNB - Sick bus, Spills, Soiled seats, Dirty Bus | 1741906 | 1/19/2024 10:20 | | 8106 | [redacted] | WEST | [redacted] | 47 | 1 | Operator reports a biohazard (feces) on the bus and refuse to transport he bus back to the garage. | | Continued Service Interruption. |
| ILL - Operator ILL / Injured | 1741921 | 1/19/2024 10:29 | 7445 W Reade Ave, Glendale, AZ 85303, USA | 5049 | [redacted] | NORTH | | | | Operator is not feeling well, requesting relief. | Operator refused paramedics, advised she will be able to finish the SB trip and take a relief car back to the yard | Called disp [redacted] @1032- advised no manpower for relief at this time Operator is willing to resume the SB trip until 75th Ave & Lower Buckeye and will 10-19 into the yard. Service interruption (operator ill) |
| STO - Incident at bus stop | 1741979 | 1/19/2024 11:20 | Van Buren St & 21ST Ave, Phoenix, AZ 85009, USA | 5004 | [redacted] | EAST | | | | Operator reports a male person at the bus stop was crying out for help and appears to be hurt. | Advised the operator to give a description of the passenger, tag the camera, open the doors and standby for PD. Operator was told twice to standby at location but continued in service. Contacted 911& FD @1120HRs and informed them of the incident and location. | Service Continued. |
| OTH - Incidents Other | 1742000 | 1/19/2024 11:38 | 67 W Indian School Rd, Phoenix, AZ 85012, USA | 5327 | [redacted] | WEST | | | | Operator stated that he missed clicked. | Operator stated that there was no accident. | operator is continuing on route. |
| CLNB - Sick bus, Spills, Soiled seats, Dirty Bus | 1742142 | 1/19/2024 13:41 | Van Buren St & 17th Av, Phoenix, AZ 85007, USA | 5622 | [redacted] | WEST | | | | Operator reported he just had someone do a number two on the bus. | Advised operator to tag the camera and remove all passengers, he can start heading back to the yard and we'll contact maintenance and dispatch. [redacted] in West maintenance notified and reported he has cleaners until 4, have the operator take the bus to the fuel island for cleaning. | Operator returning bus for cleaning. [redacted] n dispatch notified. Operator pulling the same bus out after cleaning. [redacted] reported at 14:39hrs the operator is going back out. Operator going back in service at 44th St & Van Buren St at 15:35hrs |
| LST - Lost or Found Item | 1742237 | 1/19/2024 15:03 | 3925 E Indian School Rd, Phoenix, AZ 85018, USA | 5608 | [redacted] | | | | | Operator reported he found a black and brown Lee wallet. | Advised operator to hold onto the wallet, if no one claims it by the end of his shift, turn it into dispatch tonight. If the passenger does claim it, have them fill out a courtesy card. | Operator turned the wallet into dispatch. |
| DISP - Disruptive Passenger | 1742430 | 1/19/2024 17:02 | 3200 E Indian School Rd, Phoenix, AZ 85018, USA | 5042 | [redacted] | WEST | | | | Operator stated that he had a guy on his bus, ok never he got off the bus. | Operator stated he got off his bus. Advised operator to tag his camera and do an incident report at the yard tonight. | Operator stated ok. Operator continuing on route. |

| | | | | | | | | | | | | |
|---|---|---|---|---|---|---|---|---|---|---|---|---|
| ILL - Operator ILL / Injured | 1742456 | 1/19/2024 17:35 | Indian School Rd & 32nd St, Phoenix, AZ 85016, USA | 5610 | [redacted] | WEST | [redacted] | | | Operator reported he needed to step off and rinse his face and get some air due to exposed to fentanyl smell. | Inquired for medical and he denied just advising that he needed air. Notified Sup [redacted] to assist with a well check | Operator returned back in service at 1739hrs Sup[redacted] checked in with operator and he has a little headache, took some advil but feels okay to continue. |
| OTH - Incidents Other | 1742581 | 1/19/2024 20:39 | 67th Av & Van Buren St, Phoenix, AZ 85043, USA | 5005 | | NORTH | [redacted] | | | Passenger loaded a bike was getting on bus and hit his head on the mirror. He denied medical and wanted to just get on the bus | Notified [redacted] to confirm what he would like to do and he advised tagging the camera and creating an incident report will do as the man denied medical and was not hurt. | No service interruption |
| MED - Passenger/Operator Needs Med Attention | 1742608 | 1/19/2024 21:38 | 405 N 79th Ave, Phoenix, AZ 85043, USA | 5053 | | Unknown | | 0 | 0 | Operator reported a passenger requesting PD due to being raped | Gathered description Notified PD, PD asked for me to see how soon did it happen Checked back in and the woman exited the bus. | PD will go to the area and check to see if they see her. |
| FAR - Fare Dispute | 1742634 | 1/19/2024 22:43 | | 5610 | | Unknown | | | | Passenger 30 day pass got stuck in the farebox and Operator wrote a note given to the passenger to provide to customer service. | There are no forms on this incident which is why its now created. | Passenger needs another 30 day pass. |
| MED - Passenger/Operator Needs Med Attention | 1742679 | 1/20/2024 5:17 | 1601 N 43rd Ave, Phoenix, AZ 85009, USA | 5192 | | SOUTH | [redacted] | | | Operator reports a passenger fell\tripped on the bus. | While the operator was asking the passenger if he needs paramedics the passenger disembarked the bus. The operator was told to hold location but continued in service anyways. Operator reports tagging the camera after he has already been back in service without directive. Contacted Supervisor [redacted] @0517HRs and informed him of the incident and the passenger leaving not wanting paramedics. Operator was informed to complete an IR upon returning to the garage. | Service Continued. |
| DISP - Disruptive Passenger | 1742748 | 1/20/2024 7:17 | Indian School Rd & 3rd St, Phoenix, AZ 85012, USA | 5175 | | EAST | | | | Operator reports a disruptive passenger will not disembark the bus. | Advised the operator to give a description of the passenger, tag the camera, open the doors and standby for PD. Contacted 911 @0717HRs and informed them of the incident, location and now the one passenger is arguing with multiple passengers. Passenger disembarked the bus before PD arrived. Contacted 911 @0720HRs to cancel the previous call. | Service Continued. |
| DISP - Disruptive Passenger | 1742780 | 1/20/2024 8:44 | Thomas Rd & 93rd Av, Phoenix, AZ 85037, USA | 5627 | | EAST | | | | Operator requested PD to have a male passenger removed for non payment of fare. | Stand by for PD, if the passenger exits prior to PD arriving send an RTT. If PD remove person from bus send a 10-8 and continue in route. Tag the camera and complete an incident report. | Person exited the bus as controller was talking to PD, call cancelled and operator continued in route, no service interruption. |
| CLNB - Sick bus, Spills, Soiled seats, Dirty Bus | 1742823 | 1/20/2024 10:30 | 51st Av & Camelback Rd, Phoenix, AZ 85031, USA | 5187 | | SOUTH | | | | Operator reports a biohazard in the rear of the bus. | Contacted [redacted] with west maintenance @1031HRs and informed him the bus is returning for a biohazard. Contacted [redacted] with west dispatch @1031HRs and informed her of the biohazard, also [redacted] in bus 5049 holding bus will be used. | R\|H. Service Continued. |
| DISP - Disruptive Passenger | 1742896 | 1/20/2024 12:35 | Thomas Rd & 64th St, Scottsdale, AZ 85251, USA | 5175 | | | | 1 | | Operator stated that they have a passenger that's being verbally aggressive to passengers and them and would like the disruptive passenger off the bus. | Called PD @ 1237 - Advised that there is a passenger that is needing to be removed due to being disruptive and verbally aggressive to the operator and other passengers. | |
| PAA - Passenger Assaulted | 1742925 | 1/20/2024 13:26 | Thomas Rd & 32ND St, Phoenix, AZ, USA | 5175 | | | | 1 | | Operator reported that they have a 2 passengers in the back of the bus fighting. | Called PD @ 1324 - Advised that there are 2 passengers fighting on the bus and one did punch the other in the face - Confirmed with the operator that the passenger did get off and the other one did not want to press charges or receive medical - Advised PD to cancel. Called Sup @ 1329 - [redacted] No Answer. - Called [redacted] @ 1330 - Advised that a passenger was assaulted but does not want medical or to press charges on them. - Advised to tag the camera and do an IR and call it good. | Advised to do an IR and tag the camera and that they can continue in service. |
| MED - Passenger/Operator Needs Med Attention | 1743117 | 1/20/2024 17:26 | 43rd Av & Van Buren St, Phoenix, AZ 85009, USA | 5043 | | SOUTH | [redacted] | | | Operator stated that they have a passenger that fell off the bus and is requesting medical. | Called paramedics @ 1724 - Advised that a passenger fell and is needing medical attention. Called Sup @ 1729 - Advised that they had a passenger fall. - Sup Called back and stated that the passenger was under the influance and is now waiting at the bus stop for PD but the bus and operator are cleared to go. | Operator continued in service. |
| INX - Intoxicated Passenger | 1743132 | 1/20/2024 17:54 | Buckeye Rd & 51st Av, Phoenix, AZ 85043, USA | 5180 | | WEST | | | | Operator reported they have intoxicated passenger with an invalid pass refusing to get off the bus. Passenger is a White female, about 20 to 30 years old, wearing a grey shirt, black shorts, and blue tennis shoes. | Advised to tag the camera and write an IR | Operator reported the passenger left the bus and they are continuing in route, no PD required. |
| MED - Passenger/Operator Needs Med Attention | 1743141 | 1/20/2024 18:17 | Van Buren St & 83rd Av, Tolleson, AZ 85353, USA | 5185 | | WEST | | | | Operator stated that they had a passenger fall off the bus when getting off and it looks like they are bleeding. | Called Paramedics @ 1817 - Advised that a passenger has fallen off the bus and is bleading Called Sup @ 1825 - Advised that passenger was transported to unknown location. | Called sup back @ 1849 - Operator was cleared by sup and safety and continued back in route. |
| SLP - Sleeper | 1743148 | 1/20/2024 18:29 | Thomas Rd & 91st Av, Phoenix, AZ 85037, USA | 5175 | | | | | | Operator reported a passenger was not responding | | Notified medical - removed passenger Op. resume RT |

| | | | | | | | | | | | | |
|---|---|---|---|---|---|---|---|---|---|---|---|---|
| DISP - Disruptive Passenger | 1743182 | 1/20/2024 19:36 | Van Buren St & 44th St, Phoenix, AZ 85008, USA | 5198 | [redacted] | EAST | | | | Operator reported a disruptive passenger Native 5'8 150 lb Black hat Black hoodie blue jeans | Advise operator to tag camera | Notified PD - removed person Operator resume RT |
| FAR - Fare Dispute | 1743362 | 1/21/2024 7:46 | McDowell Rd & 63rd Av, Phoenix, AZ 85035, USA | 5327 | | EAST | | | | Driver called said that a passenger app was not working. Then she said a passenger gave the passenger 2 dollars. | | Advised the driver to continue in service. |
| CLNB - Sick bus, Spills, Soiled seats, Dirty Bus | 1743392 | 1/21/2024 9:08 | 67th Av & Peoria Av, Peoria, AZ 85345, USA | 5197 | | SOUTH | | | | Driver called said someone throw up in the back of the bus. She was on 67th ave & Peoria. | Advised the driver to exited all the passenger off the bus and to return to the yard. Called the west dispatch talked to [redacted] and advised her I will use a stage bus at 52nd st and McDowell 5001 to cover the route. Called the west shop talked to [redacted] and he said ok . Advised the driver to see dispatch for keys to catch up thee route. Advised the bus 5001 to pick up the route at south on 67th ave and Thomas. | Driver went into service at 67th AVE & Thomas at 950 |
| PAA - Passenger Assaulted | 1743412 | 1/21/2024 10:24 | Van Buren St & 27th Av, Phoenix, AZ 85009, USA | 5182 | | EAST | | | | Driver called said a lady told him a passenger male hit her son in the head and the man got off the bus. And then he asked if she waned the police and she said no and she got off the bus with her child. Driver said both parties go off the bus. | | Advised the driver to ta the camera and to please write an incident report about this incident at the end of his shift. |
| DISP - Disruptive Passenger | 1743423 | 1/21/2024 10:52 | Indian School Rd & 43rd Av, Phoenix, AZ 85031, USA | 8129 | | WEST | | | | Driver called said she had a disruptive passenger but they got off the bus. | | Advised the driver to continue in service and tag the camera. |
| FAR - Fare Dispute | 1743443 | 1/21/2024 11:59 | Thomas Rd & 34th St, Phoenix, AZ 85018, USA | 8129 | | EAST | | | | Operator stated 3 people are being disruptive about fare dispute. | Female white shoes black pants 30 years Males 50s White shoes green pants green vest. Called pd informed them about operators disruptive passengers. Operator called back stating that 3 passengers got off the bus. | Advised pd that the operator stated the passengers got off the bus. Advised operator to tag camera and do an incident report at the yard tonight. |
| DISP - Disruptive Passenger | 1743525 | 1/21/2024 14:03 | Van Buren St & 44th St, Phoenix, AZ 85034, USA | 5182 | | EAST | | | | Operator stated that there was a disruptive passenger and some kids threw something at a passenger head. | Advised pd and they are on the way to operators location. Advised operator to hold her location. Operator stated that passenger got off the bus and catches another bus. Called pd back stated 5292 | Operator continue on route. |
| FAR - Fare Dispute | 1743648 | 1/21/2024 17:34 | 67th Av & Van Buren St, Phoenix, AZ 85043, USA | 5331 | | NORTH | | | | Operator stated passenger refusing to pay fare and not removing them selves off the bus. | Light build young, white, waring mustard pants dark blue long sleeve shirts Called Pd informed them about operator that has a passenger thats not wanting to pay fare and not removing them selves off the bus. | Operator stated pd got the passenger off the bus, advised the operator to tag camera and do the incident report at the yard tonight. Operator continued on route. |
| FAR - Fare Dispute | 1743997 | 1/22/2024 8:06 | Thomas Rd & Miller Rd, Scottsdale, AZ 85251, USA | 5057 | | WEST | | 0 | 0 | Operator reported that a passenger was requesting a courtesy ride. Operator informed passenger that she was taking full fares. Passenger started to argue with her and refused to exit the bus | | Called PD @806 824 PD removed passenger and operator was able to resume service |
| OTH - Incidents Other | 1744035 | 1/22/2024 9:10 | 2801 S 49th Ave, Phoenix, AZ 85043, USA | 8123 | | SOUTH | [redacted] | | | operator requested for a supervisor to bring his a paddle because his slipped into and area he cant get it from | Notified Supervisor to intercept and give a copy of the paddle to the operator | supervisor called at 921hrs to state he threw away the paper with the number on it and he can unlock the area and get the paddle out was able to get the paddle out @ 959hrs |
| FAL - Passenger Fall NOT requiring Medical | 1744228 | 1/22/2024 13:01 | McDowell Rd & 46th St, Phoenix, AZ 85008, USA | 5038 | | EAST | [redacted] | | | Operator reported passenger fell getting off the bus, stated she decline medical action and | sent message to clever to tag camera and write IR once back in the yard Notified [redacted] stated will meet the operator in route | no service interruption 1406 C. smith advised he met with bus and advised to write IR once back in the yard |
| CLNB - Sick bus, Spills, Soiled seats, Dirty Bus | 1744375 | 1/22/2024 15:05 | Indian School Rd & 63rd Av, Phoenix, AZ 85033, USA | 5186 | | WEST | | 0 | 0 | Operator reported there is feces on the seat | Advised operator to discharge any passengers and return bus back to the yard Notified [redacted] in dispatch bus will be returning back to the yard | *service interruption Operator was advised to DH to 44th and Thomas 1646, returned in new bus 5039 |
| FAL - Passenger Fall NOT requiring Medical | 1744471 | 1/22/2024 16:18 | Komatke Rd & 51st Av, Arizona 85339, USA | 5027 | | SOUTH | [redacted] | | | Operator stated that they had a passenger that got off the bus and tripped over themselves and when asked if they needed help they stated that they | Called Sup @ 1618 - Sup stated to have them do an IR and just tag the camera and all will be good. | Advised the operator to make sure to tag the camera and do and IR when they get back to the yard |
| BUS - Incident involving a bus | 1744510 | 1/22/2024 16:42 | Indian School Rd & 24th St, Phoenix, AZ 85016, USA | 5191 | | WEST | | | | Operator stated that they have 2 passengers fighting one female and one male. | Called PD @ 1643 - Advised that there is a male and female fighting on the bus and the male has punched Sup [redacted] responding to bus. Called disp and advised that a RH might be needed depending on if the bus has any biohazard. | Passengers got off the bus and operator tagged the camera and is doing an IR when they get back to the yard. |
| OTH - Incidents Other | 1744528 | 1/22/2024 17:03 | Van Buren St & Priest Dr, Phoenix, AZ 85008, USA | 5174 | | EAST | | | | Operator stated she did not mean to send the PRTT. | | |
| DISP - Disruptive Passenger | 1744619 | 1/22/2024 19:01 | Thomas Rd & 7th St, Phoenix, AZ 85006, USA | 5180 | | EAST | | | | Operator stated that they have a disruptive passenger that is refusing to pay fare and would like to have them removed from the bus. | Advised to let the passenger know that PD is being called to have them removed - Operator called back a moment later and stated that the passenger had a change of heart and paid the fare. | Advised to tag the camera and do an IR when they get back to the yard incase that passenger tries to complain. |
| CLNB - Sick bus, Spills, Soiled seats, Dirty Bus | 1744737 | 1/23/2024 3:38 | 7775 W Roosevelt St, Phoenix, AZ 85043, USA | 5608 | | Unknown | | | | Operator reported several leaks inside the bus driver area | Operator advised to take 5605 in the yard | Called disp [redacted] @337- advised to have the operator take 5605 |
| CLNB - Sick bus, Spills, Soiled seats, Dirty Bus | 1744767 | 1/23/2024 4:20 | 7775 W Roosevelt St, Phoenix, AZ 85043, USA | 5004 | | | | | | Driver called in the yard and said the bus has leaks in it. | | Called the west shop talked to [redacted] and he said he will send the truck to the bus. |

| | | | | | | | | | | | | |
|---|---|---|---|---|---|---|---|---|---|---|---|---|
| OPA - Operator Assaulted | 1744888 | 1/23/2024 7:07 | 3509 N 43rd Ave, Phoenix, AZ 85031, USA | 5187 | [redacted] | SOUTH | | | 1 | Operator requested police due to a passenger screaming at her and trying to assault her for telling the woman that she needed to have a full fare pass. | Operator reported that a passenger boarded the bus with 4 children and used a reduced fare pass. Operator asked if the pass was for one of the children and the passenger said it was hers. Operator said she then advised the passenger that she needed to use a full fare pass and that's when the passenger started yelling at her from the rear of the bus, cussing her out and started banging on the door to be let out. When operator didn't let her out right away operator said the passenger came up to the front to try and hit her. Operator stated that she used her handset to defend herself and hit the passenger's hand when the passenger tried to hit her around the security door. | Called PD @708- requested officer on scene for Called sup [redacted] @708- going out to assist. Called disp [redacted] @715- advised using 5629 P Infanta for radio helper. Service lost (operator assault) [redacted] called back @744- operator is released back into service. Advised to turn around and wait for 5629 at 43rd Ave & Camelback |
| LST - Lost or Found Item | 1744968 | 1/23/2024 8:31 | Indian School Rd & 10th St, Phoenix, AZ 85014, USA | 5174 | | EAST | | | | Driver student id with a bus pass on it Central High. | Texted the bus and asked the driver to called. Driver called advised that he found a pass with and id on the bus. | Advised the driver to give the passenger a witness statement if they return for their item. If not the please turn in at the end of the shift. |
| LST - Lost or Found Item | 1744999 | 1/23/2024 9:13 | 59 Av & Beardsley Rd, 1425 N Central Ave, Avondale, AZ 85323, USA | 5270 | | NORTH | | 0 | 0 | Jan 23, 09:07AM [redacted] please check, R: 59 D: sb B: 2098 lost Samsung S-20 with rose-gold case; seated in back row on right hand side next to window, thanks | Operator checked the bus and did not find the phone | Customer service notified. |
| FAR - Fare Dispute | 1745008 | 1/23/2024 9:25 | 51st Av & Glendale Av, Glendale, AZ 85301, USA | 5196 | | SOUTH | | | | Driver called said that a pushed her way on the bus. And SHE WENT AND SAT DOWN AND DIDNT PAY THE FARE. | Asked the driver if she asked the person to exited the bus and she said yes and then she said the person got off the bus and got on the next bus. | Advised the driver to tag the camera and continue in service . |
| DISP - Disruptive Passenger | 1745025 | 1/23/2024 9:52 | Indian School Rd & 44th St, Phoenix, AZ 85018, USA | 5009 | | WEST | | | | Operator reported that she had a passenger on board telling her she was discriminating, but as soon as she called OCC the man exited the bus. | Operator canceled, was advised to tag cameras and complete an IR. | Operator resumed service |
| CLNB - Sick bus, Spills, Soiled seats, Dirty Bus | 1745097 | 1/23/2024 11:50 | 5150 E Van Buren St, Phoenix, AZ 85008, USA | 8122 | | WEST | [redacted] | | | Operator stated that they had a passenger with bloody napkins on the bus and they were told that they cant be on the bus with any open wounds and the passenger then threw the napkins in the trash can on the bus. | Called Sup @ 1151 - Advised that a passenger threw some bloody napkin in the trash can and the operator is not comfortable to toss the trash can in the garbage at a bus stop. - Going to meet up with the bus. | Sup made contact with the bus and emptied the trash can. |
| FAL - Passenger Fall NOT requiring Medical | 1745112 | 1/23/2024 12:32 | Pecos Rd & 51st Av, Arizona 85339, USA | 5176 | | SOUTH | [redacted] | | | Operator stated that a passenger got off the bus and then stumbled and fell and when asked if they need | Called Sup @ 1232 - Advised that they had a passenger that after stepping off the bus and tripped but does not want any medical and walked away. - Advised to have them tag the camera and do an IR when they get back to the yard. | Advised the operator to tag the camera and do an IR when they get back to the yard. |
| OTH - Incidents Other | 1745221 | 1/23/2024 15:11 | Van Buren St & 27th Av, Phoenix, AZ 85009, USA | 5241 | | EAST | | | | Operator stated that they have a passenger that is trying to get on the bus with a bug sprayer and wanted to know if they are allowed. | Advised that as long as it does not have a hazard triangle on it that states its dangerous its fine but if it does then they can not be on the bus. | Operator stated that the passenger got off the bus - Advised to tag the camera and to continue in route. |
| DISP - Disruptive Passenger | 1745295 | 1/23/2024 16:28 | McDowell Rd & Grand Av, Phoenix, AZ 85009, USA | 5199 | | WEST | | | | Operator stated that they have a disruptive passenger on the bus that is refusing to get off the bus. | Advised to let the passenger know that PD is on the way and that if they do get off to send a 10-8. Operator sent a 10-8 and confirmed the passenger got off the bus. Called PD @ 1630 - Advised that they have a disruptive passenger on the bus that is refusing to leave. - Called PD back @ 1632 - advised that the passenger got off and that the bus continued in service and to cancel the call. | Advised the operator to tag the camera and do an IR when they get back to the yard incase the passenger tries to complain to customer service. |
| CLNB - Sick bus, Spills, Soiled seats, Dirty Bus | 1745329 | 1/23/2024 17:00 | Van Buren St & 13th Av, Phoenix, AZ 85007, USA | 5622 | | EAST | | | | Operator reports someone wet himself in the seat. | Advised to take the bus to the yard to be cleaned. [redacted] notified bus is returning to the yard to be cleaned. | 20162081 Service interruption (biohazard) RT 3 WEST Cancel from 24th St & Van Buren St to 44th St & Van Buren St Miles missed = 2.47 |
| ILL - Operator ILL / Injured | 1745358 | 1/23/2024 17:26 | Bethany Home Rd & 83rd Av, Glendale, AZ 85303, USA | 5185 | | NORTH | | | | Operator requesting off route. | Called Disp @ 1727 - Advised that the operator is requesting off route and will only go to 75th ave & Lower Buckeye. | [redacted] ook over the route and continued in service. |
| INX - Intoxicated Passenger | 1745490 | 1/23/2024 22:37 | Desert Sky TC, Phoenix, AZ 85035, USA | 8136 | | Unknown | | | | operator reported: that intoxicated passenger will not leave the vehicle: operator reported: that the person has left the vehicle: | advised the op to let the passenger know to exit the vehicle before i call PD: | cancel the call to PD: Issue solved: |
| MED - Passenger/Operator Needs Med Attention | 1745572 | 1/24/2024 6:02 | Thomas Rd & 24th St, Phoenix, AZ 85016, USA | 5620 | | EAST | | | | Operator reports a passenger exited the bus and as he started walking away collapsed and requested paramedics. | Operator to remain on scene until paramedics arrive. | Called 911 for paramedics. 06:09-Operator reports back in service. |
| DISP - Disruptive Passenger | 1745573 | 1/24/2024 6:05 | McDowell Rd & 75th Av, Phoenix, AZ 85035, USA | 8122 | | EAST | | | | Operator reports passenger refusing to exit bus. | | While on phone with police, operator called back to report subject exited the bus on his own. Cancelled police. |
| DISP - Disruptive Passenger | 1745657 | 1/24/2024 8:28 | 1020 E Thomas Rd, Phoenix, AZ 85016, USA | 5019 | | WEST | | | | Driver called said a passenger forced his why on the bus. By not paying the fare. | Advised the driver I will called the police to remove the passenger from the bus. Advised the driver once the police remover the person off the bus please send in and back in service. And please tag the camera. | Driver call in a back in service at 832/ |
| LST - Lost or Found Item | 1745762 | 1/24/2024 10:48 | Arrowhead Mall North Mall Entrance, Glendale, AZ 85308, USA | 5018 | | | | | | Operator reports a lost wallet in possession. | Operator will turn in to L&F unless claimed by owner beforehand. | Operator will turn in to L&F unless claimed by owner beforehand. |
| BIK - Bike left on bus | 1745778 | 1/24/2024 11:01 | 4502 E Oak St, Phoenix, AZ 85008, USA | 8138 | | | | | | Operator reports bike left on the bus. | Advised to do a full round trip and I will send a supervisor when I get one. | When I got a supervisor, the bus was heading back to the yard no missed service. |

| | | | | | | | | | | | | |
|---|---|---|---|---|---|---|---|---|---|---|---|---|
| LST - Lost or Found Item | 1745981 | 1/24/2024 14:49 | McDowell Rd & 57th Ave, Phoenix, AZ 85035, USA | 8137 | [redacted] | EAST | | | | Customer service looking for a Please check, R: 17 D: WB B: 2121 [redacted] lost a leather wallet with an American flag on it, thanks | Operator checked. | No wallet found |
| OTH - Incidents Other | 1746092 | 1/24/2024 16:07 | Indian School Rd & 43rd Av, Phoenix, AZ 85031, USA | 8140 | [redacted] | WEST | | | | Operator inquiries about a passenger bringing an electric bike on the bus. | Advised per Lead if the wires are not exposed and there is no fuel the bike can ride the bus. If it is folded and out of the way it can board the bus as long as it will cause any one to get hurt or harm themselves. | No missed service. |
| SDOB - Smoking drugs on bus | 1746151 | 1/24/2024 16:52 | Arrowhead Mall North Mall Entrance, Glendale, AZ 85308, USA | 5045 | [redacted] | | [redacted] | | | Operator reported he had a couple on the back of his bus, and he kept smelling some heavy ass drugs and his whole face was irritated. So, he goes back there, and the lady is like slobbering and the dude is out, and they are on drugs. He told them, can they not ride his bus next time. He just dropped them off at Arrowhead. He told them next time don't get on his bus. | Asked operator if he needs medical or if they are still on the bus. Advised operator to take a 10-100 and get some fresh air, open the windows to air the bus out. Advised operator to tag the camera, we'll have a supervisor intercept the bus. | Operator did not want medical attention and is ok to continue. He tagged the camera and agreed to create an IR. Supervisor [redacted] is intercepting the operator for a wellness check. Sup [redacted] reported at 17:35hrs that he intercepted the operator and he was ok to continue. |
| BIK - Bike left on bus | 1746170 | 1/24/2024 17:14 | Thomas Rd & 3rd St, Phoenix, AZ 85012, USA | 5328 | [redacted] | EAST | | | | Operator states she has two bicycles here that the got over size tires and they are not going to fit on there and he's got his bike in front of here at 3rd St & Thomas EB Can you send the police? | She states he will not get his bike out of road you should see how big these tires are. He is standing here taking a picture. Confirmed with Lead [redacted] that it is the discretion of the passenger to put the bike on the rack. | No missed service. This is 5238 again she is in motion now to 7th St after he finally after he moved his bike. There are Two electric bikes with OVER SIZE TIRES the one maybe but not the other. There's no way I am not going they were expecting the arm to hold it and it is not going to hold it. I told them no. So, they held up her bus the one. so, we are in motion again cannot guarantee what is going to happen as they come along the road 10-4. I explained the bike rack is to use to their discretion if the bike falls off and they are run over it is not our responsibility. She states she understand but ma'am these are way over size, and this is a new bus, and no she is not going to take a chance like that. The are way over size like the size of the small motorcycle. I told her to make sure she tag the camera and do an incident report. She states she is definitely going to because the passenger stood and held up her bus the one with the big tires. Do you guys really are you out here? |
| OTH - Incidents Other | 1746182 | 1/24/2024 17:30 | 8802 W McDowell Rd, Phoenix, AZ 85037, USA | 5198 | [redacted] | WEST | [redacted] | | | Operator reported he needs a supervisor to meet him on the bs so they can help him with these guys please. There are two guys that are back and forth fighting, he told them to calm down and they are not calming down. They just keep screaming at each other, they're about to fight so he needs someone to help him. | Advised operator to tag the camera and hold location. Advised operator there is a supervisor across the street that is responding. | Sup [redacted] responding to the bus. Operator reported at 17:31hrs that he opened the doors and passengers got off. He doesn't need help anymore. Operator continued in service and will create an IR |
| DISP - Disruptive Passenger | 1746237 | 1/24/2024 18:28 | 43rd Av & Bethany Home Rd, Phoenix, AZ 85019, USA | 5629 | [redacted] | NORTH | | | | Disregard | | |
| LST - Lost or Found Item | 1746437 | 1/25/2024 4:35 | Buckeye Rd & Sky Harbor Cir, Phoenix, AZ 85034, USA | 5189 | [redacted] | EAST | | | | Operator found a black wallet, they believe it to be a men's walled. | If passenger returns to claim it have them complete a courtesy card, if not claimed by the end of the shift turn it in to dispatch lost & found. | No further action available. |
| DISP - Disruptive Passenger | 1746444 | 1/25/2024 4:49 | McDowell Rd & 65th Av, Phoenix, AZ 85035, USA | 5623 | [redacted] | EAST | | | | Operator requested PD to have a passenger removed from the bus. | Stand by for PD, if the passenger exits prior to PD arriving send an RTT. If PD remove person from bus send a 10-8 and continue in route. Tag the camera and complete an incident report. | Passenger exited the bus as PD was being called (cancelled call). Operator continued in route with no service interruption. |
| FAR - Fare Dispute | 1746465 | 1/25/2024 5:24 | McDowell Rd & 59th Av, Phoenix, AZ 85035, USA | 8116 | [redacted] | EAST | | | | Operator reported that a passenger boarded the bus, swiped an expired pass and refused to pay new fare or exit the bus. | Operator advised to tag the camera and complete an IR for documentation. | Called PD @524- canceled @525 after passenger exited the bus |
| LST - Lost or Found Item | 1746572 | 1/25/2024 7:34 | 8749 E Mariposa Dr, Scottsdale, AZ 85251, USA | 5184 | [redacted] | | | | | Operator found a lady's black purse on the bus | | Customer service notified. |
| OTH - Incidents Other | 1746734 | 1/25/2024 11:06 | 5302 W Roosevelt St, Phoenix, AZ 85043, USA | 5602 | [redacted] | Unknown | | | | Operator stated that she is just taking the bus into emissions. | | Logged operator into temp 9997 |
| OTH - Incidents Other | 1746764 | 1/25/2024 11:47 | Van Buren St & 67th Av, Phoenix, AZ 85043, USA | 5603 | [redacted] | Unknown | | | | Operator needed help getting logged in for emissions. | | Logged operator in temp block 9997 |
| STO - Incident at bus stop | 1746772 | 1/25/2024 11:57 | McDowell Rd & 27th Av, Phoenix, AZ 85009, USA | 5606 | [redacted] | EAST | | | | Operator stated the trashcan is on fire. | Called 911 to put the fire out at the trash can. | Operator continue on route. |
| OTH - Incidents Other | 1746802 | 1/25/2024 12:45 | 7775 W Roosevelt St, Phoenix, AZ 85043, USA | 5604 | [redacted] | Unknown | | | | Operator needed help getting logged in to head to Emissions. | | Logged in operator to temp 9997 |
| OTH - Incidents Other | 1746966 | 1/25/2024 14:56 | 83RD Ave & Van Buren St, Arizona, USA | 8125 | [redacted] | EAST | | | | Operator stated he did not mean to press that button he was trying to log off the bus. | | |
| CLNB - Sick bus, Spills, Soiled seats, Dirty Bus | 1747068 | 1/25/2024 16:18 | Indian School Rd & 16th St, Phoenix, AZ 85014, USA | 5603 | [redacted] | WEST | | | | Operator reported he has bodily fluids on the bus, a passenger got on the bus and was urinating while walking and left puddles through out the bus. | Advised operator to tag the camera and return the bus back to the yard. [redacted] n dispatch notified at 16:20hrs and advised to have the operator comeback for a b/c, they used all the school trippers. [redacted] in maintenance notified at 16:20hrs and advised to have the operator bring the bus to the fuel island, there cleaners come later. | [redacted] in dispatch reported they'll have operator [redacted] in bus 5019 will do a R/H. Operator going into service at 19th Ave & Indian School Rd at 16:43hrs. The original operator intercepted the operator for relief by car at 83rd Ave & Indian School at 18:00hrs. Service interruption from 16th St & Indian School Rd to 19th Ave & Indian School Rd. |

| | | | | | | | | | | | | | |
|---|---|---|---|---|---|---|---|---|---|---|---|---|---|
| INX - Intoxicated Passenger | 1747087 | 1/25/2024 16:33 | 51st Av & Thomas Rd, Phoenix, AZ 85031, USA | 5612 | [redacted] | WEST | | | | Operator stated he had a guy who was on drugs get on the bus and didn't want to get off the bus. | Operator stated that he just got off the bus and hes at the bus stop now. | Advised operator to tag his camera and do an incident report at the yard tonight . |
| OTH - Incidents Other | 1747201 | 1/25/2024 17:58 | Indian School Rd & 38th Av, Phoenix, AZ 85019, USA | 5054 | | EAST | | | | Operator wanted to go into drop off only. | | Advised operator to run it as normal she is only 15min down. |
| CLNB - Sick bus, Spills, Soiled seats, Dirty Bus | 1747219 | 1/25/2024 18:19 | Indian School Rd & 32nd St, Phoenix, AZ 85016, USA | 5198 | | WEST | | | | Operator reported bio on bus. Missed Service | Advise operator to dead head back to yard. Take to fuel island to get clean. | Notified dispatch Bus is back at yard. |
| LST - Lost or Found Item | 1747582 | 1/26/2024 8:54 | Indian School Rd & Goldwater Bl, Scottsdale, AZ 85251, USA | 5271 | | EAST | | 0 | 0 | Customer service is looking for a red Schwinn bike that may have been left on the rack. | | No bike on rack, customer service notified via dispatcher chat. |
| BIK - Bike left on bus | 1747589 | 1/26/2024 9:05 | Indian School Rd & 44th St, Phoenix, AZ 85018, USA | 5609 | | EAST | | | | Operator reports a red Schwinn bike left on the bus. | Advised operator if a person comes to claim the item fill out a courtesy card and tag the camera. If the item is not claimed when finished with route turn item into dispatch. | Service Continued. |
| FAR - Fare Dispute | 1747651 | 1/26/2024 10:41 | McDowell Rd & 83rd Av, Phoenix, AZ 85037, USA | 8109 | | WEST | | | | Operator reports a passenger refuse to pay the fare. | Advised the operator to give a description of the passenger, tag the camera, open the doors and standby for PD. Operator informed OCC to disregard the passenger is no longer on the bus. | Service Continued. |
| OTH - Incidents Other | 1747674 | 1/26/2024 11:12 | 1004 W Thomas Rd, Phoenix, AZ 85033, USA | 5049 | | EAST | | | | Operator reports a passenger recording her on the bus and threatened her life. | Advised the operator to give a description of the passenger, tag the camera, open the doors and standby for PD. Contacted 911 @1109HRs and informed them of the threat and the location of the bus. Operator reports other passengers scared the disruptive passenger off the bus and will continue in service. | Service Continued. |
| FAR - Fare Dispute | 1747787 | 1/26/2024 13:11 | Indian School Rd & Central Av, Phoenix, AZ 85012, USA | 5647 | | EAST | | | | Operator reported that a passenger has refused to pay fare and is calling them racial slurs. | Called PD @ 1312 - Advised that there is a passenger on the bus refusing to get off the bus and has called the operator some racial slurs. - Officers in route. Advised to open the doors and tag the cameras and also do an IR when they get back to the yard. | PD removed the passenger off the bus and continued in route. |
| DISP - Disruptive Passenger | 1747844 | 1/26/2024 13:53 | Indian School Rd & Monterosa St, Phoenix, AZ 85031, USA | 5242 | | WEST | | | | Operator reported they have a passenger arguing with the other passengers and causing trouble. Operator is unsure of her nationality but the had dirty blonde hair and a blue jean jacket, and is in their mid 20s or early 30s | Advised to tag the camera and callback if anything changes. | Operator reported the passenger got off the bus, operator continuing in route. |
| DISP - Disruptive Passenger | 1747941 | 1/26/2024 15:14 | Van Buren St & 24th St, Phoenix, AZ 85006, USA | 5188 | | WEST | | 0 | 0 | 5188 operator reported they had these two passengers yesterday who were being disrespectful and calling him names. Operator does not want to service them. The first passenger is a White female possibly in hers 20s with blonde hair. The other is Hispanic and wearing a white shirt and cache pants. | Advised to tag the camera and call OCC back if anything changes. | Passengers left the bus and operator continued in route. PD were advised to disregard. |
| DISP - Disruptive Passenger | 1747952 | 1/26/2024 15:21 | 3121 E McDowell Rd, Phoenix, AZ 85008, USA | 5053 | | EAST | | | | Operator stated that they have a disruptive passenger using racial slurs on the bus to passengers and the operator and wanted to have them removed. | While getting info on the passenger the operator stated that they got off. | Advised to tag the camera and do an IR when they get back to the yard. |
| FAR - Fare Dispute | 1747991 | 1/26/2024 15:56 | Thomas Rd & 24th St, Phoenix, AZ 85016, USA | 5647 | | EAST | | | | Operator stated that they have 2 passengers that are trying to argue with them about getting a free ride due to them being elderly. | Called PD @ 1558 - Advised that there are 2 passengers that need to be removed - while giving description the operator called back and stated that they got off the bus - Advised PD to cancel since they got off the bus. | Advised to tag the camera and do an IR when they get back to the yard. |
| ILL - Operator ILL / Injured | 1748034 | 1/26/2024 16:30 | Thomas Rd & 75th Av, Phoenix, AZ 85035, USA | 8125 | | WEST | | | | Operator stated that thy are requesting off route. | Called Disp @ 1630 - Advised that the operator is requesting off route. - | [redacted] came out and replaced the driver and continued in service. |
| ILL - Operator ILL / Injured | 1748137 | 1/26/2024 18:12 | Indian School Rd & 107th Av, Phoenix, AZ 85037, USA | 5605 | | WEST | | | | Operator requesting off route due to an emergency. | Called Disp @ 1812 - Advised that the operator stated that they have an emergency. | Relief operator took over and continued in route. |
| BIK - Bike left on bus | 1748294 | 1/26/2024 23:31 | Van Buren St & 38th St, Phoenix, AZ 85008, USA | 5193 | | EAST | | | | | | |
| DISP - Disruptive Passenger | 1748297 | 1/26/2024 23:39 | 52nd St & McDowell Rd, Phoenix, AZ 85008, USA | 5176 | | | | 0 | 0 | Op. request PD for male passenger refusing to exit @ last stop. | Camera tagged. Standby for PD. | PD responding. Operator reported the male passenger exited the bus. PD call cancelled. Service continued |
| OTH - Incidents Other | 1748482 | 1/27/2024 8:55 | 67th Av & Buckeye Rd, Phoenix, AZ 85043, USA | 5177 | | NORTH | | | | Operator refused a person boarding due to them having vomit all over them. | Open some of the windows to get rid of the smell. | No further action required. |
| CLNB - Sick bus, Spills, Soiled seats, Dirty Bus | 1748485 | 1/27/2024 9:03 | 3000 N 93rd Ave, Phoenix, AZ 85037, USA | 5045 | | | | | | Operator reported a brown substance in one of the rear bus seats. | Please take the bus back to the west yard fuel island. | Notified west maintenance that it was coming in for cleaning. Tried calling west dispatch - went to voice mail. West dispatch called back and info was given to [redacted] Service interruption. Holding bus used to fill the block. |
| ILL - Operator ILL / Injured | 1748519 | 1/27/2024 10:03 | 5100 W Baseline Rd, Laveen Village, AZ 85339, USA | 5181 | | SOUTH | | | | Operator called and requested off of route ill. Will continue in route until relief is sent out. | | Dispatch sent out relief operator in car 48. No service interruption. |
| CLNB - Sick bus, Spills, Soiled seats, Dirty Bus | 1748626 | 1/27/2024 12:13 | 43rd Av & Bell Rd, Phoenix, AZ 85308, USA | 5196 | | NORTH | | | | Operator reports someone urinated on the bus per another passenger. Operator states he checked the bus and the was a liquid trail in the bus. | Advised that the bus has to return to the yard. [redacted] was notified in dispatch. | Service interruption (biohazard) Stage bus 5051 filled the route at 1249 43rd Ave & Dunlap. |
| ADA - Incident ADA Related | 1748676 | 1/27/2024 13:17 | Thomas Rd & 35th Av, Phoenix, AZ 85009, USA | 5200 | | EAST | | | | Operator reports ADA passenger on the bus sleeping, and he cannot wake him he has tried several times. | Frie Department notified. So operator boarded the passenger and did not use a seatbelt. The passenger fell asleep and the operator could not wake him when the passenger did wake up he took off. | No missed service Fire department canceled. |

| | | | | | | | | | | | | |
|---|---|---|---|---|---|---|---|---|---|---|---|---|
| BIK - Bike left on bus | 1748779 | 1/27/2024 14:58 | 3000 N 93rd Ave, Phoenix, AZ 85037, USA | 8125 | [redacted] | Unknown | | | | Operator reported a bike was left on the bike rack. | Advised if the owner happens to claim it have them fill out a white curtesy card, if not then bring it to lost and found at the end of their last trip if a supervisor is unable to pick it up. | Operator brought the bike to lost and found at the end of their last trip. |
| MED - Passenger/Operator Needs Med Attention | 1748872 | 1/27/2024 17:21 | 59th Av & Thomas Rd, Phoenix, AZ 85031, USA | 5052 | [redacted] | NORTH | [redacted] | 0 | 0 | 1717 hrs- Operator reports passenger has blood coming from her foot and the floor of the bus. She wanted to know if she is to have her on the bus with the blood. | I asked the operator if the passenger needed help and does. Advised the operator do not leave her location because I am sending paramedics. I called Paramedics and supervisor [redacted] Supervisor [redacted] called the Safety Manager because this did not happen on the bus or bus stop. He advised the Operator to tag the camera and do an incident report. The Operator called OCC and spoke to [redacted] because I was on the phone with [redacted]? from Phoenix PD. The operator was asking what to do because of blood on the bus. The Paramedics removed the passenger off the bus. Operator did not believe she was shot. 1722-called 911 | 1717 & 1805 hours are the times that the operator notified OCC. 1722 911 notified. Partial fill 1652 59th Ave & Bell Rd. *20163652 Service interruption (biohazard) RT 59 NORTH Cancel from 59th Ave & Thomas Rd to 59th Ave & Bell Rd Miles missed= 10.90 |
| FAL - Passenger Fall NOT requiring Medical | 1748950 | 1/27/2024 19:11 | Van Buren St & 21st Av, Phoenix, AZ 85009, USA | 5241 | [redacted] | EAST | | | 1 | Operator reported an intoxicated passenger fell on the bus and hit his bus on the rail. Passenger was asked if paramedics is needed but she advised he was too obnoxious to respond. She advised he wanted to get off the bus. | Advised if paramedics was needed. Inquired if we needed to call for him being unable to answer. Notified Sup [redacted] T to head over and check the situation. | [redacted] advised Operator will tag camera and create a report due to passenger was okay and when he asked the passenger did not want any medical attention. |
| CLNB - Sick bus, Spills, Soiled seats, Dirty Bus | 1749022 | 1/27/2024 22:13 | 1550 N 107th Ave, Avondale, AZ 85392, USA | 8103 | [redacted] | EAST | | | | Operator reported that a passenger vomited on the bus Right rear curbside seat, on the floor and seat and tried to vomit outside the window so its all over side. | Notified [redacted] in maintenance who advised will let the fuel island know. Notified Brian in dispatch | Operator headed back to yard RH 5619 will complete the end of the route |
| CLNB - Sick bus, Spills, Soiled seats, Dirty Bus | 1749023 | 1/27/2024 22:16 | | 8103 | [redacted] | EAST | | 0 | 1 | Service interruption due to sick bus | | |
| ILL - Operator ILL / Injured | 1749254 | 1/28/2024 10:57 | 3544 E Thomas Rd, Phoenix, AZ 85018, USA | 5037 | [redacted] | EAST | | | 0 | Operator reports she is not going to continue in route she does not want to deal with this bus or anything she wants off route. | [redacted] @1057HRs and left a voicemail about the operator requesting off route. [redacted] nformed OCC to have the operator call Dispatch. [redacted] reports @1102HRs the operator will continue in route and does not want relief but wants to be changed back into her original bus 5057. Contacted [redacted] @1139HRs | Service Interruption. |
| LST - Lost or Found Item | 1749266 | 1/28/2024 11:29 | 19th Ave & Thomas Rd, Phoenix, AZ, USA | 8132 | [redacted] | WEST | | | | Operator stated that they had a passenger bring them a blue back pack that someone left tucked under the seat by the front door | Advised that if they still have it when its time to make relief then to bring it back to disp and they will turn it in to cutomer service. | Operator continued in route. |
| DISP - Disruptive Passenger | 1749280 | 1/28/2024 12:00 | Desert Sky TC, Phoenix, AZ 85035, USA | 8132 | [redacted] | WEST | | | | Operator stated that they had a passenger on the bus that was hitting there vape and was told they can not do that and the passenger got mad at them and then got off the bus. | Advised to tag the camera and do an IR when they get back to the yard. | Operator continued in service. |
| STO - Incident at bus stop | 1749693 | 1/28/2024 22:40 | Indian School Rd & 4010 West, Phoenix, AZ 85019, USA | 8135 | [redacted] | WEST | | 0 | 0 | Incident at a Bus Stop - Operator report there was an intoxicated male at the bus stop at 40th Ave & Indian School WB trying to board the bus. Operator bus was broke down and waiting for a service truck. Operator report he was also trying to take his clothes off. | Tag Camera and fill -out a report. | 911 notified and cancelled due to the young male walking away from the bus. |
| LST - Lost or Found Item | 1749696 | 1/28/2024 23:05 | 51st Av & Indian School Rd, Phoenix, AZ 85031, USA | 5273 | [redacted] | NORTH | | | | Operator found a black Samsung cell phone. | Have the Customer fill-out a courtesy card if the item is claimed on route. Otherwise turn the cell phone into the lost/found dept. | Have the Customer fill-out a courtesy card if the item is claimed on route. Otherwise turn the cell phone into the lost/found dept. |
| SLP - Sleeper | 1749913 | 1/29/2024 8:35 | McDowell Rd & Pima Rd, Scottsdale, AZ 85257, USA | 8138 | [redacted] | EAST | | | | Operator reports a person sleeping in the back of the bus and will not wake up. | | Called Scottsdale PD to remove sleeping passenger. |
| SLP - Sleeper | 1749948 | 1/29/2024 9:28 | Thomas Rd & 44th St, Phoenix, AZ 85018, USA | 8103 | [redacted] | EAST | | | | Operator reports seeing someone smoking apparent drugs at a bus stop now he is on the bus passed out. | | Called 911 for paramedics. Operator reports paramedics removed passenger and released bus back into service. |
| FAL - Passenger Fall NOT requiring Medical | 1749949 | 1/29/2024 9:31 | McDowell Rd & 34th St, Phoenix, AZ 85008, USA | 5603 | [redacted] | WEST | | | | Operator reports a passenger boarded bus and tripped over her own scooter. Passenger refused medical attention. | | Operator tagged camera and will complete an incident report. |
| SLP - Sleeper | 1749971 | 1/29/2024 9:57 | Van Buren St & 35th Av, Phoenix, AZ 85009, USA | 5274 | [redacted] | | | | | Operator reports passenger boarded bus and appears passed out. Passenger has fresh sutures on his forehead. | | Called 911 for paramedics. Operator reports back in service. |
| FAR - Fare Dispute | 1749988 | 1/29/2024 10:19 | McDowell Rd & 51st Av, Phoenix, AZ 85035, USA | 5616 | [redacted] | EAST | | | | Operator reported that he has a passenger who is refusing to pay the fare and is refusing to get off the bus. | Advised operator to tag the camera. Asked operator for a description of the passenger. Advised operator of the passenger | Operator reported at 10:23hrs the passenger got off the bus. PD was canceled, operator continued in service and will create an IR. |
| LST - Lost or Found Item | 1750007 | 1/29/2024 10:41 | 43rd Av & Dunlap Av, Glendale, AZ 85302, USA | 5630 | [redacted] | SOUTH | | | | Operator reported she found a black phone on the bus. | Advised operator to hold onto to the phone, if no one claims it turn it into dispatch and if the passenger doe, have them fill out a courtesy card. | The phone was not claimed, the operator returned it into dispatch. |
| OTH - Incidents Other | 1750022 | 1/29/2024 11:00 | Indian School Rd & 11th Ave, Phoenix, AZ 85013, USA | 5647 | [redacted] | EAST | | 0 | 0 | Operator reported she is requesting off route, she has a doctors appointment today at 1 and needs to be off before Granite Reef at 12:26hrs. | Advised operator that we'll contact dispatch and give her a call back. | Operator continue in service. [redacted] in West dispatch was notified and reported she is sending operator [redacted] to do the relief. [redacted] relieved the operator at the end of the line at Granite Reef Rd & Indian School Rd 12:05hrs. |

| | | | | | | | | | | | | | |
|---|---|---|---|---|---|---|---|---|---|---|---|---|---|
| ILL - Operator ILL / Injured | 1750056 | 1/29/2024 11:54 | 4344 E Indian School Rd, Phoenix, AZ 85018, USA | 5005 | [redacted] | | | | | | Operator requesting to be relieved, the crown to his tooth came off and he needs to go get it fixed. | Advised operator that dispatch would be contacted. [redacted] in dispatch notified at 11:55hrs and reported they have an hour to relief the operator and she'll call back with the information. | Operator agreed to continue the WB trip. [redacted] n dispatch reported she is sending operator [redacted] to relieve the operator, hopefully at about Central & Thomas. Operator was relived at 12:08hrs at 27th Ave & Thomas Rd in car 74. No missed miles. |
| LST - Lost or Found Item | 1750088 | 1/29/2024 12:28 | McDowell Rd & 24th St, Phoenix, AZ 85008, USA | 8138 | | EAST | | | | | Operator stated that a passenger by the name of [redacted] left his wallet on the bus. | Advised to hold onto the wallet until end of shift and if they do not pick up the wallet then bring it to disp and they will turn it over to customer service. | Operator continued in route. |
| ILL - Operator ILL / Injured | 1750460 | 1/29/2024 16:54 | The Phoenix Zoo, Phoenix, AZ 85008, USA | 5199 | | EAST | | | | | Operator ILL - Operator report he unable to continue and would like a Supervisor to assist back to the West Facility. | Operator refused medical assist. | Dispatcher Rebecca notified and will send Supervisor B. [redacted] o transport Operator C. A[redacted] to takeover the route. Service Interruption. Supervisor [redacted] will drive the Operator to the West Facility. |
| CLNB - Sick bus, Spills, Soiled seats, Dirty Bus | 1750578 | 1/29/2024 19:51 | | 5188 | | EAST | | | | | Operator stated that they got someone on the bus that pooped themselves. | Advised to bring the bus back to the yard and park it by the fuel island for cleaning and then to see disp. Called Maint @ 1952 - Advised that the bus is coming back to the yard. Called Disp @ 1952 - Advised that the bus is coming back to the yard due to biohazard and they were just hitting there last stop. | Operator brought bus back to the yard. No Service Interruptions. |
| MED - Passenger/Operator Needs Med Attention | 1750617 | 1/29/2024 21:39 | Thunderbird Rd & 51st Av, Phoenix, AZ 85304, USA | 5627 | | NORTH | | | | | Operator reported passenger does not want to exit bus due to feeling suicidal. Operator reported that it sounds like he speaking to the crisis team. Operator advised PD and and Paramedics arrived and he got off the bus with them | Inquired if he was wanting PD or Paramedics. Notified Sup [redacted] who is in route to check out the situation | No service interruption Sup [redacted] cancelled. |
| LST - Lost or Found Item | 1750634 | 1/29/2024 22:25 | 75th Ave & Camelback Rd, Glendale, AZ 85303, USA | 5028 | | NORTH | | | | | OPerator reported he found a black wallet | advised if not picked up by passenger to turn into dispatch | Advised will do |
| FAR - Fare Dispute | 1750852 | 1/30/2024 8:03 | Thomas Rd & 51st Av, Phoenix, AZ 85035, USA | 5178 | | EAST | | | | | Operator reports a person boarded bus and refused to pay the fare. | | Subject exited the bus on her own without further incident. |
| CLNB - Sick bus, Spills, Soiled seats, Dirty Bus | 1750938 | 1/30/2024 9:40 | Buckeye Rd & 7th St, Phoenix, AZ 85034, USA | 5037 | | EAST | | 0 | 0 | | Driver called said the bus has a Bio Hazard on it from a wheelchair passenger that was on the bus. He is at 7th st and Buckeye heading east bound. | Advised the driver to let all the passenger off the bus and to return to the yard with the bus, Called the west shop talked to [redacted] advised the bus is sick and coming back to the yard. Called the west dispatch talked to [redacted] and she said ok. Bus 5613 called advised the driver to pick up the route at Sky Harbor. | Drive went into service at Sky Harbor airport at 1142 arrived. |
| ILL - Operator ILL / Injured | 1751325 | 1/30/2024 15:22 | 8629 W Encanto Blvd, Phoenix, AZ 85037, USA | 3010 | | CLOCKWISE | | | | | Operator reports he is ill and wants to be relieved at Desert Sky TC | 1530 informed [redacted] n dispatch that the Operator wanting to be relieved. | Operator was relieved [redacted] No missed service. |
| OTH - Incidents Other | 1751343 | 1/30/2024 15:32 | 2917 N 55th Ave, Phoenix, AZ 85031, USA | 5050 | | WEST | | | | | Operator reports you cannot make a left turn from the layover at 55th Ave because the markers have been moved. | Advised I will get someone to check it. | At this time I have one supervisor and he is checking another bus on the other side of town. This was the only bus I had call with the issue. No missed service. |
| OTH - Incidents Other | 1751472 | 1/30/2024 17:20 | 51st Av & Orangewood Av, Glendale, AZ 85301, USA | 5191 | | SOUTH | | | | | Operator reported a person kicked a ball under the bus, and then there was a loud pop | Advised operator to continue in route, no damages reported | *no service interruption |
| ILL - Operator ILL / Injured | 1751551 | 1/30/2024 18:22 | Thomas Rd & 43rd Av, Phoenix, AZ 85031, USA | 8103 | | WEST | | | | | Operator rep[orted feeling nauseus and having a headache, is asking to be releived | Notified [redacted] advised will send [redacted] from dispatch with an EB to relieve operator Operator denied medical attention | [redacted] relieved operator no service interruption |
| NPS - Incident NON Passenger | 1751597 | 1/30/2024 19:42 | 51st Av & Virginia Av, Phoenix, AZ 85035, USA | 5182 | | SOUTH | | | | | Operator reported a white ford 4 door was speeding almost hit the bus | Advise operator to tag camera and write IR. I asked if she needed PD op. stated no | |
| NPS - Incident NON Passenger | 1751626 | 1/30/2024 20:15 | Van Buren St & 9th St, Phoenix, AZ 85006, USA | 8123 | | EAST | | 0 | 0 | | PD called and stated there was a lady on the bus that was punched, Lady stated she told op. and he didn't stop. | I called Op. he stated he knew nothing about the incident. Other passenger stated someone punched her before she got on bus and ran on the bus. | Notified Op. that PD was on their way and to tag camera. When PD removes passenger give me a 10-8 PD removed passenger released bus |
| FAL - Passenger Fall NOT requiring Medical | 1751788 | 1/31/2024 6:16 | 83rd Av & Van Buren St, Phoenix, AZ 85043, USA | 5176 | | WEST | [redacted] | | | | Driver called said a passenger fall to sleep in the bus and then fall out the seat and then got up and refused medcial and got off the bus. | Advised the driver to stand by as ai call the supervisor to be advised. Talked to [redacted] and he said he will meet the bus in service and tell the driver to tag the camera and write an incident report upon returning to the yard. | Advised the driver to what the supervisor said and that he will be meet the bus in service. |
| DISP - Disruptive Passenger | 1751994 | 1/31/2024 10:00 | Indian School Rd & 75th Av, Phoenix, AZ 85033, USA | 5197 | | WEST | | | | | Operator requested PD for a female passenger that was being assaulted by a male passenger. | Stand by for PD, if the passenger exits prior to PD arriving send an RTT. If PD remove person from bus send a 10-8 and continue in route. Tag the camera and complete an incident report. | Male passenger exited the bus, PD is looking for them. Released bus back into service. No service interruption.... |
| ILL - Operator ILL / Injured | 1752103 | 1/31/2024 12:20 | 9555 W Van Buren St, Tolleson, AZ 85353, USA | 5043 | | EAST | | | | | operator reported that he has fmla and would like to be relieved ROR he does not need paramedics he is stopping the bus He can drive the relief vehicle back to the yard | Notified dispatch [redacted] @1225hrs will check to see if that there is someone to relieve him | operator was relieved [redacted] took over the route no missed service |
| OTH - Incidents Other | 1752120 | 1/31/2024 12:36 | 43rd Av & Thunderbird Rd, Phoenix, AZ 85051, USA | 5175 | | SOUTH | | | | | operator reported that there are people at the bus stop and the are doing drugs and the passenger had to wait on the corner to be picked up | | operator reported that there are people at the bus stop and the are doing drugs and the passenger had to wait on the corner to be picked up |
| BIK - Bike left on bus | 1752343 | 1/31/2024 15:35 | Buckeye Rd & 75th Av, Arizona 85043, USA | 5052 | | WEST | | | | | Operator reported that a gentleman left his bike on the bus. She knows who it is, he is a regular. If he doesn't get it this trip he will the next round trip, he is a regular | 4-Oct | Operator reported at 16:26hrs that the gentlemen took the bike off the rack at 7th Ave. |

| | | | | | | | | | | | | |
|---|---|---|---|---|---|---|---|---|---|---|---|---|
| CLNB - Sick bus, Spills, Soiled seats, Dirty Bus | 1752366 | 1/31/2024 15:53 | Van Buren St & 93rd Av, Tolleson, AZ 85353, USA | 5043 | [redacted] | WEST | | | | Operator reported a passenger vomited on the bus and a passenger call paramedics | Advised operator to tag camera and write IR once back in the yard Notified [redacted] advised the same to have them tag camera and write IR | * no service interruption, operator was at relief point |
| DISP - Disruptive Passenger | 1752479 | 1/31/2024 17:21 | Van Buren St & 50th St, Phoenix, AZ 85008, USA | 5057 | [redacted] | WEST | | | | Operator reported at the bus stop there is was 2 men arguing hitting each other and pulling their private part out, but then got off bus | | Advised to tag camera and write IR |
| STO - Incident at bus stop | 1752535 | 1/31/2024 18:17 | Van Buren St & 50th St, Phoenix, AZ 85008, USA | 5021 | [redacted] | WEST | | | | Operator reported a passenger stated they were assaulted at the bus stop and is requesting PD and paramedics | PD notified Called road sup [redacted] advised to have operator tag camera and write IR once back in the yard | *no service interruption passenger will meet PD at bus stop bus will continue in route |
| ILL - Operator ILL / Injured | 1752554 | 1/31/2024 18:32 | 8798 E McDowell Rd, Scottsdale, AZ 85257, USA | 8111 | [redacted] | WEST | | | | Operator reported not feeling well stated has really bad diarrhea | Notified [redacted] n dispatch advised will send RH S. [redacted] to do bus exchange; will meet at central and Mcdowell | *no service interruption |
| DISP - Disruptive Passenger | 1752670 | 1/31/2024 21:01 | Van Buren St & 35th Av, Phoenix, AZ 85009, USA | 5176 | [redacted] | EAST | | | | Op. reported male passenger refused to pay fare. PD requested. | Camera tagged. | PD notified. Op. reported male passenger exited bus. PD call cancelled. Service continued |
| DISP - Disruptive Passenger | 1752705 | 1/31/2024 22:28 | Van Buren St & 20th St, Phoenix, AZ 85006, USA | 5176 | [redacted] | WEST | | | | Disruptive passenger - Operator report he did pay a fare and then started calling her names and cursing. | Tag Camera and fill out a report. | 911 notified. P.D. did remove the man from the bus. |
| DISP - Disruptive Passenger | 1752715 | 1/31/2024 23:17 | Indian School Rd & 57th Av, Phoenix, AZ 85031, USA | 5189 | [redacted] | EAST | | | | Op. reported disruptive male passenger exited bus before speaking with OCC. | Camera tagged. | Service continued |

# EXHIBIT 35
# OPERATING STATISTICS

## Road Call Data

| | July '21 | Aug '21 | Sept '21 | Oct '21 | Nov '21 | Dec '21 | Jan '22 | Feb '22 | Mar '22 | Apr '22 | May '22 | June '22 |
|---|---|---|---|---|---|---|---|---|---|---|---|---|
| Total Miles | 1,192,138.65 | 1,203,828.40 | 1,162,104.90 | 1,195,079.70 | 1,165,142.60 | 1,199,183.20 | 1,198,415.50 | 1,093,231.80 | 1,220,889.60 | 1,168,484.00 | 1,198,910.40 | 1,176,935.50 |
| Road Calls | 94 | 107 | 102 | 104 | 84 | 83 | 126 | 103 | 131 | 90 | 104 | 139 |
| Total Miles Bet. Road Calls | 14,813.50 | 13,053.96 | 13,019.24 | 13,037.65 | 16,116.12 | 16,499.70 | 10,399.08 | 12,354.06 | 10,834.44 | 15,169.59 | 13,318.84 | 9,778.22 |

| | July '22 | Aug '22 | Sept '22 | Oct '22 | Nov '22 | Dec '22 | Jan '23 | Feb '23 | Mar '23 | Apr '23 | May '23 | June '23 |
|---|---|---|---|---|---|---|---|---|---|---|---|---|
| Total Miles | 1,187,330.50 | 1,220,960.20 | 1,168,156.60 | 1,199,417.20 | 1,165,356.10 | 1,199,867.20 | 1,199,898.50 | 1,098,614.90 | 1,226,302.60 | 1,164,678.10 | 1,223,620.90 | 1,190,266.70 |
| Road Calls | 105.00 | 133.00 | 125.00 | 103.00 | 86.00 | 89.00 | 100.00 | 120.00 | 129.00 | 105.00 | 128.00 | 113.00 |
| Total Miles Bet. Road Calls | 13,206.93 | 10,804.78 | 10,966.59 | 13,693.78 | 15,733.48 | 15,120.63 | 13,817.79 | 10,693.14 | 11,144.58 | 13,151.30 | 11,467.98 | 12,990.27 |

| | July '23 | Aug '23 | Sept '23 | Oct '23 | Nov '23 | Dec '23 | Jan '24 | Feb '24 |
|---|---|---|---|---|---|---|---|---|
| Total Miles | 1,200,614.90 | 1,234,443.70 | 1,170,542.30 | 1,237,098.00 | 1,217,556.20 | 1,240,650.40 | | |
| Road Calls | 102 | 121 | 79 | 104 | 102 | 108 | | |
| Total Miles Bet. Road Calls | 14,391.19 | 12,288.49 | 17,864.92 | 14,397.80 | 14,353.84 | 13,370.72 | | |

# FY 22/23 - Customer Contacts Report

**Passengers**

| July '22 | Aug "22 | Sept '22 | Oct '22 | Nov '22 | Dec '22 | Jan '23 | Feb '23 | Mar '23 | Apr '23 | May '23 | Jun '23 |
|---|---|---|---|---|---|---|---|---|---|---|---|
| 875,461 | 1,060,151 | 1,044,408 | 1,089,580 | 965,105 | 892,565 | 882,739 | 817,968 | 980,860 | 914,114 | 962,726 | 883,507 |

**Cust. Contacts p/100k**

| July '22 | Aug "22 | Sept '22 | Oct '22 | Nov '22 | Dec '22 | Jan '23 | Feb '23 | Mar '23 | Apr '23 | May '23 | Jun '23 |
|---|---|---|---|---|---|---|---|---|---|---|---|
| 5.03 | 5.17 | 4.81 | 4.76 | 5.47 | 5.02 | 5.71 | 5.57 | 5.04 | 5.75 | 5.56 | 5.60 |

**Customer Contacts**

| July '22 | Aug "22 | Sept '22 | Oct '22 | Nov '22 | Dec '22 | Jan '23 | Feb '23 | Mar '23 | Apr '23 | May '23 | Jun '23 |
|---|---|---|---|---|---|---|---|---|---|---|---|
| 440 | 548 | 502 | 519 | 528 | 448 | 504 | 456 | 494 | 526 | 535 | 495 |

# FY 23/24 - Customer Contacts Report

**Passengers**

| July '23 | Aug "23 | Sept '23 | Oct '23 | Nov '23 | Dec '23 |
|---|---|---|---|---|---|
| 787,622 | 888,471 | 943,089 | 1,043,457 | 1,032,849 | 916,601 |

**Cust. Contacts per/100k**

| July '23 | Aug "23 | Sept '23 | Oct '23 | Nov '23 | Dec '23 |
|---|---|---|---|---|---|
| 6.83 | 6.66 | 6.27 | 5.41 | 5.54 | 5.50 |

**Customer Contacts**

| July '23 | Aug "23 | Sept '23 | Oct '23 | Nov '23 | Dec '23 |
|---|---|---|---|---|---|
| 538 | 592 | 591 | 565 | 572 | 504 |

# EXHIBIT 36
# PEAK VEHICLE STATISTICS

# January 22, 2024 - Phoenix Bus Utlitization

| | Total Vehicles | Inactive Vehicles | Active Vehicles | | | | | | |
|---|---|---|---|---|---|---|---|---|---|
| | # Assigned (as of 2/1/24) | Total Inactive Vehicles | Total Active Vehicles | Sch # to Make Service | Holding Area | Show Up | Min # to Make Service | # of Spares | Spare Ratio |
| **Phoenix West Transit Facility Weekday with School Trips** | | | | | | | | | |
| Local 40' | 130 | 1 | 129 | 101 | 3 | 4 | 108 | 21 | 19.4% |
| Local 60' | 34 | 0 | 34 | 29 | 0 | 0 | 29 | 5 | 17.2% |
| Circulators | 6 | 0 | 6 | 4 | 0 | 0 | 4 | 2 | 50.0% |
| Local TOTAL | 164 | 1 | 163 | 130 | 3 | 4 | 137 | 26 | 19.0% |
| Total (Capacity 250) | 170 | 1 | 169 | 134 | 3 | 4 | 141 | 28 | 19.9% |

# EXHIBIT 37
# RELIEF VEHICLE SCHEDULE

| gar | veh_tsk | blk_id | blk | trp_id | trp | seq_in_blk | type | rte_id | trp_sch_day | trp_op_day | dir | orig | strt | end | dest | dist (mi) | dur (min) | veh_grp | prev_trp_end | next_trp_strt | orig_name | orig_lat | orig_lon | dest_name | dest_lat | dest_lon |
|---|---|---|---|---|---|---|---|---|---|---|---|---|---|---|---|---|---|---|---|---|---|---|---|---|---|---|
| WEST | 2501 | 2761253 | 2501 | 20660570 | 1 | 1 | Pull-out | Car | Weekday | muwtf | | WEST | 8:02 AM | 8:38 AM | BA51 | 8.80 | 36 | Car | | 8:38 AM | West Transit Facility | 33.45411524 | -112.2287661 | 51st Ave & Baseline Rd | 33.37752263 | -112.1682551 |
| WEST | 2501 | 2761253 | 2501 | 20660571 | 2 | 2 | Regular | Car | Weekday | muwtf | North | BA51 | 8:38 AM | 8:38 AM | BA51 | 0.00 | 0 | Car | 8:38 AM | 8:38 AM | 51st Ave & Baseline Rd | 33.37752263 | -112.1682551 | 51st Ave & Baseline Rd | 33.37752263 | -112.1682551 |
| WEST | 2501 | 2761253 | 2501 | 20660572 | 3 | 3 | Pull-in | Car | Weekday | muwtf | | BA51 | 8:38 AM | 9:14 AM | WEST | 8.80 | 36 | Car | 8:38 AM | | 51st Ave & Baseline Rd | 33.37752263 | -112.1682551 | West Transit Facility | 33.45411524 | -112.2287661 |
| WEST | 2501 | 2761333 | 2505 | 20660810 | 241 | 1 | Pull-out | Car | Weekday | muwtf | | WEST | 9:29 AM | 9:43 AM | DSTC | 3.19 | 14 | Car | | 9:43 AM | West Transit Facility | 33.45411524 | -112.2287661 | Desert Sky TC | 33.47903081 | -112.228655 |
| WEST | 2501 | 2761333 | 2505 | 20660811 | 242 | 2 | Regular | Car | Weekday | muwtf | North | DSTC | 9:43 AM | 9:43 AM | DSTC | 0.00 | 0 | Car | 9:43 AM | 9:43 AM | Desert Sky TC | 33.47903081 | -112.228655 | Desert Sky TC | 33.47903081 | -112.228655 |
| WEST | 2501 | 2761333 | 2505 | 20660812 | 243 | 3 | Pull-in | Car | Weekday | muwtf | | DSTC | 9:43 AM | 9:57 AM | WEST | 3.19 | 14 | Car | 9:43 AM | | Desert Sky TC | 33.47903081 | -112.228655 | West Transit Facility | 33.45411524 | -112.2287661 |
| WEST | 2501 | 2761288 | 2511 | 20660675 | 106 | 1 | Pull-out | Car | Weekday | muwtf | | WEST | 9:59 AM | 10:17 AM | 107I-E | 7.18 | 18 | Car | | 10:17 AM | West Transit Facility | 33.45411524 | -112.2287661 | 107th Ave & Indian School Rd | 33.49349789 | -112.2897007 |
| WEST | 2501 | 2761288 | 2511 | 20660676 | 107 | 2 | Regular | Car | Weekday | muwtf | North | 107I-E | 10:17 AM | 10:17 AM | 107I-E | 0.00 | 0 | Car | 10:17 AM | 10:17 AM | 107th Ave & Indian School Rd | 33.49349789 | -112.2897007 | 107th Ave & Indian School Rd | 33.49349789 | -112.2897007 |
| WEST | 2501 | 2761288 | 2511 | 20660677 | 108 | 3 | Pull-in | Car | Weekday | muwtf | | 107I-E | 10:17 AM | 10:34 AM | WEST | 7.18 | 17 | Car | 10:17 AM | | 107th Ave & Indian School Rd | 33.49349789 | -112.2897007 | West Transit Facility | 33.45411524 | -112.2287661 |
| WEST | 2501 | 2761339 | 2523 | 20660828 | 259 | 1 | Pull-out | Car | Weekday | muwtf | | WEST | 10:56 AM | 11:04 AM | 83VB | 1.56 | 8 | Car | | 11:04 AM | West Transit Facility | 33.45411524 | -112.2287661 | 83rd Ave & Van Buren St | 33.45176014 | -112.2383454 |
| WEST | 2501 | 2761339 | 2523 | 20660829 | 260 | 2 | Regular | Car | Weekday | muwtf | North | 83VB | 11:04 AM | 11:04 AM | 83VB | 0.00 | 0 | Car | 11:04 AM | 11:04 AM | 83rd Ave & Van Buren St | 33.45176014 | -112.2383454 | 83rd Ave & Van Buren St | 33.45176014 | -112.2383454 |
| WEST | 2501 | 2761339 | 2523 | 20660830 | 261 | 3 | Pull-in | Car | Weekday | muwtf | | 83VB | 11:04 AM | 11:11 AM | WEST | 1.56 | 7 | Car | 11:04 AM | | 83rd Ave & Van Buren St | 33.45176014 | -112.2383454 | West Transit Facility | 33.45411524 | -112.2287661 |
| WEST | 2501 | 2761309 | 2530 | 20660738 | 169 | 1 | Pull-out | Car | Weekday | muwtf | | WEST | 11:17 AM | 11:32 AM | 37VB | 5.50 | 15 | Car | | 11:32 AM | West Transit Facility | 33.45411524 | -112.2287661 | 37th Av Layover | 33.4503091 | -112.1390872 |
| WEST | 2501 | 2761309 | 2530 | 20660739 | 170 | 2 | Regular | Car | Weekday | muwtf | North | 37VB | 11:32 AM | 11:32 AM | 37VB | 0.00 | 0 | Car | 11:32 AM | 11:32 AM | 37th Av Layover | 33.4503091 | -112.1390872 | 37th Av Layover | 33.4503091 | -112.1390872 |
| WEST | 2501 | 2761309 | 2530 | 20660740 | 171 | 3 | Pull-in | Car | Weekday | muwtf | | 37VB | 11:32 AM | 11:47 AM | WEST | 5.50 | 15 | Car | 11:32 AM | | 37th Av Layover | 33.4503091 | -112.1390872 | West Transit Facility | 33.45411524 | -112.2287661 |
| WEST | 2501 | 2761268 | 2541 | 20660615 | 46 | 1 | Pull-out | Car | Weekday | muwtf | | WEST | 11:53 AM | 12:04 PM | 51HD | 4.50 | 11 | Car | | 12:04 PM | West Transit Facility | 33.45411524 | -112.2287661 | 51st Ave & Hadley St | 33.43983825 | -112.1696634 |
| WEST | 2501 | 2761268 | 2541 | 20660616 | 47 | 2 | Regular | Car | Weekday | muwtf | North | 51HD | 12:04 PM | 12:04 PM | 51HD | 0.00 | 0 | Car | 12:04 PM | 12:04 PM | 51st Ave & Hadley St | 33.43983825 | -112.1696634 | 51st Ave & Hadley St | 33.43983825 | -112.1696634 |
| WEST | 2501 | 2761268 | 2541 | 20660617 | 48 | 3 | Pull-in | Car | Weekday | muwtf | | 51HD | 12:04 PM | 12:15 PM | WEST | 4.80 | 11 | Car | 12:04 PM | | 51st Ave & Hadley St | 33.43983825 | -112.1696634 | West Transit Facility | 33.45411524 | -112.2287661 |
| WEST | 2501 | 2761255 | 2552 | 20660576 | 7 | 1 | Pull-out | Car | Weekday | muwtf | | WEST | 12:23 PM | 12:34 PM | 51HD | 4.50 | 11 | Car | | 12:34 PM | West Transit Facility | 33.45411524 | -112.2287661 | 51st Ave & Hadley St | 33.43983825 | -112.1696634 |
| WEST | 2501 | 2761255 | 2552 | 20660577 | 8 | 2 | Regular | Car | Weekday | muwtf | North | 51HD | 12:34 PM | 12:34 PM | 51HD | 0.00 | 0 | Car | 12:34 PM | 12:34 PM | 51st Ave & Hadley St | 33.43983825 | -112.1696634 | 51st Ave & Hadley St | 33.43983825 | -112.1696634 |
| WEST | 2501 | 2761255 | 2552 | 20660578 | 9 | 3 | Pull-in | Car | Weekday | muwtf | | 51HD | 12:34 PM | 12:45 PM | WEST | 4.80 | 11 | Car | 12:34 PM | | 51st Ave & Hadley St | 33.43983825 | -112.1696634 | West Transit Facility | 33.45411524 | -112.2287661 |
| WEST | 2501 | 2761355 | 2564 | 20660876 | 307 | 1 | Pull-out | Car | Weekday | muwtf | | WEST | 12:56 PM | 1:04 PM | 83VB | 1.56 | 8 | Car | | 1:04 PM | West Transit Facility | 33.45411524 | -112.2287661 | 83rd Ave & Van Buren St | 33.45176014 | -112.2383454 |
| WEST | 2501 | 2761355 | 2564 | 20660877 | 308 | 2 | Regular | Car | Weekday | muwtf | North | 83VB | 1:04 PM | 1:04 PM | 83VB | 0.00 | 0 | Car | 1:04 PM | 1:04 PM | 83rd Ave & Van Buren St | 33.45176014 | -112.2383454 | 83rd Ave & Van Buren St | 33.45176014 | -112.2383454 |
| WEST | 2501 | 2761355 | 2564 | 20660878 | 309 | 3 | Pull-in | Car | Weekday | muwtf | | 83VB | 1:04 PM | 1:11 PM | WEST | 1.56 | 7 | Car | 1:04 PM | | 83rd Ave & Van Buren St | 33.45176014 | -112.2383454 | West Transit Facility | 33.45411524 | -112.2287661 |
| WEST | 2501 | 2761340 | 2577 | 20660831 | 262 | 1 | Pull-out | Car | Weekday | muwtf | | WEST | 1:35 PM | 2:11 PM | 44IN | 17.20 | 36 | Car | | 2:11 PM | West Transit Facility | 33.45411524 | -112.2287661 | 44th St & Indian School Rd | 33.49485902 | -111.9869271 |
| WEST | 2501 | 2761340 | 2577 | 20660832 | 263 | 2 | Regular | Car | Weekday | muwtf | North | 44IN | 2:11 PM | 2:11 PM | 44IN | 0.00 | 0 | Car | 2:11 PM | 2:11 PM | 44th St & Indian School Rd | 33.49485902 | -111.9869271 | 44th St & Indian School Rd | 33.49485902 | -111.9869271 |
| WEST | 2501 | 2761340 | 2577 | 20660833 | 264 | 3 | Pull-in | Car | Weekday | muwtf | | 44IN | 2:11 PM | 2:48 PM | WEST | 17.20 | 37 | Car | 2:11 PM | | 44th St & Indian School Rd | 33.49485902 | -111.9869271 | West Transit Facility | 33.45411524 | -112.2287661 |
| WEST | 2501 | 2761282 | 2602 | 20660657 | 88 | 1 | Pull-out | Car | Weekday | muwtf | | WEST | 3:10 PM | 3:30 PM | 43LB | 7.00 | 20 | Car | | 3:30 PM | West Transit Facility | 33.45411524 | -112.2287661 | 43rd Ave & Lower Buckeye Rd | 33.42251092 | -112.1518544 |
| WEST | 2501 | 2761282 | 2602 | 20660658 | 89 | 2 | Regular | Car | Weekday | muwtf | North | 43LB | 3:30 PM | 3:30 PM | 43LB | 0.00 | 0 | Car | 3:30 PM | 3:30 PM | 43rd Ave & Lower Buckeye Rd | 33.42251092 | -112.1518544 | 43rd Ave & Lower Buckeye Rd | 33.42251092 | -112.1518544 |
| WEST | 2501 | 2761282 | 2602 | 20660659 | 90 | 3 | Pull-in | Car | Weekday | muwtf | | 43LB | 3:30 PM | 3:51 PM | WEST | 7.00 | 21 | Car | 3:30 PM | | 43rd Ave & Lower Buckeye Rd | 33.42251092 | -112.1518544 | West Transit Facility | 33.45411524 | -112.2287661 |
| WEST | 2501 | 2761281 | 2610 | 20660654 | 85 | 1 | Pull-out | Car | Weekday | muwtf | | WEST | 4:09 PM | 4:21 PM | 83MC | 1.97 | 12 | Car | | 4:21 PM | West Transit Facility | 33.45411524 | -112.2287661 | 83rd Ave & McDowell Rd | 33.46531052 | -112.2379855 |
| WEST | 2501 | 2761281 | 2610 | 20660655 | 86 | 2 | Regular | Car | Weekday | muwtf | North | 83MC | 4:21 PM | 4:21 PM | 83MC | 0.00 | 0 | Car | 4:21 PM | 4:21 PM | 83rd Ave & McDowell Rd | 33.46531052 | -112.2379855 | 83rd Ave & McDowell Rd | 33.46531052 | -112.2379855 |
| WEST | 2501 | 2761281 | 2610 | 20660656 | 87 | 3 | Pull-in | Car | Weekday | muwtf | | 83MC | 4:21 PM | 4:33 PM | WEST | 2.46 | 12 | Car | 4:21 PM | | 83rd Ave & McDowell Rd | 33.46531052 | -112.2379855 | West Transit Facility | 33.45411524 | -112.2287661 |
| WEST | 2501 | 2761331 | 2614 | 20660804 | 235 | 1 | Pull-out | Car | Weekday | muwtf | | WEST | 5:45 PM | 5:53 PM | 83VB | 1.56 | 8 | Car | | 5:53 PM | West Transit Facility | 33.45411524 | -112.2287661 | 83rd Ave & Van Buren St | 33.45176014 | -112.2383454 |
| WEST | 2501 | 2761331 | 2614 | 20660805 | 236 | 2 | Regular | Car | Weekday | muwtf | North | 83VB | 5:53 PM | 5:53 PM | 83VB | 0.00 | 0 | Car | 5:53 PM | 5:53 PM | 83rd Ave & Van Buren St | 33.45176014 | -112.2383454 | 83rd Ave & Van Buren St | 33.45176014 | -112.2383454 |
| WEST | 2501 | 2761331 | 2614 | 20660806 | 237 | 3 | Pull-in | Car | Weekday | muwtf | | 83VB | 5:53 PM | 6:00 PM | WEST | 1.56 | 7 | Car | 5:53 PM | | 83rd Ave & Van Buren St | 33.45176014 | -112.2383454 | West Transit Facility | 33.45411524 | -112.2287661 |
| WEST | 2501 | 2761342 | 2619 | 20660837 | 268 | 1 | Pull-out | Car | Weekday | muwtf | | WEST | 8:30 PM | 8:50 PM | 43LB | 7.00 | 20 | Car | | 8:50 PM | West Transit Facility | 33.45411524 | -112.2287661 | 43rd Ave & Lower Buckeye Rd | 33.42251092 | -112.1518544 |
| WEST | 2501 | 2761342 | 2619 | 20660838 | 269 | 2 | Regular | Car | Weekday | muwtf | North | 43LB | 8:50 PM | 8:50 PM | 43LB | 0.00 | 0 | Car | 8:50 PM | 8:50 PM | 43rd Ave & Lower Buckeye Rd | 33.42251092 | -112.1518544 | 43rd Ave & Lower Buckeye Rd | 33.42251092 | -112.1518544 |
| WEST | 2501 | 2761342 | 2619 | 20660839 | 270 | 3 | Pull-in | Car | Weekday | muwtf | | 43LB | 8:50 PM | 9:11 PM | WEST | 7.00 | 21 | Car | 8:50 PM | | 43rd Ave & Lower Buckeye Rd | 33.42251092 | -112.1518544 | West Transit Facility | 33.45411524 | -112.2287661 |
| WEST | 2502 | 2761299 | 2502 | 20660708 | 139 | 1 | Pull-out | Car | Weekday | muwtf | | WEST | 8:21 AM | 8:33 AM | 83MC | 1.97 | 12 | Car | | 8:33 AM | West Transit Facility | 33.45411524 | -112.2287661 | 83rd Ave & McDowell Rd | 33.46531052 | -112.2379855 |
| WEST | 2502 | 2761299 | 2502 | 20660709 | 140 | 2 | Regular | Car | Weekday | muwtf | North | 83MC | 8:33 AM | 8:33 AM | 83MC | 0.00 | 0 | Car | 8:33 AM | 8:33 AM | 83rd Ave & McDowell Rd | 33.46531052 | -112.2379855 | 83rd Ave & McDowell Rd | 33.46531052 | -112.2379855 |
| WEST | 2502 | 2761299 | 2502 | 20660710 | 141 | 3 | Pull-in | Car | Weekday | muwtf | | 83MC | 8:33 AM | 8:45 AM | WEST | 2.46 | 12 | Car | 8:33 AM | | 83rd Ave & McDowell Rd | 33.46531052 | -112.2379855 | West Transit Facility | 33.45411524 | -112.2287661 |
| WEST | 2502 | 2761277 | 2503 | 20660642 | 73 | 1 | Pull-out | Car | Weekday | muwtf | | WEST | 9:02 AM | 9:14 AM | 83MC | 1.97 | 12 | Car | | 9:14 AM | West Transit Facility | 33.45411524 | -112.2287661 | 83rd Ave & McDowell Rd | 33.46531052 | -112.2379855 |
| WEST | 2502 | 2761277 | 2503 | 20660643 | 74 | 2 | Regular | Car | Weekday | muwtf | North | 83MC | 9:14 AM | 9:14 AM | 83MC | 0.00 | 0 | Car | 9:14 AM | 9:14 AM | 83rd Ave & McDowell Rd | 33.46531052 | -112.2379855 | 83rd Ave & McDowell Rd | 33.46531052 | -112.2379855 |
| WEST | 2502 | 2761277 | 2503 | 20660644 | 75 | 3 | Pull-in | Car | Weekday | muwtf | | 83MC | 9:14 AM | 9:26 AM | WEST | 2.46 | 12 | Car | 9:14 AM | | 83rd Ave & McDowell Rd | 33.46531052 | -112.2379855 | West Transit Facility | 33.45411524 | -112.2287661 |
| WEST | 2502 | 2761329 | 2507 | 20660798 | 229 | 1 | Pull-out | Car | Weekday | muwtf | | WEST | 9:39 AM | 9:52 AM | 83IN | 3.60 | 13 | Car | | 9:52 AM | West Transit Facility | 33.45411524 | -112.2287661 | 83rd Ave & Indian School Rd | 33.49427872 | -112.2377841 |
| WEST | 2502 | 2761329 | 2507 | 20660799 | 230 | 2 | Regular | Car | Weekday | muwtf | North | 83IN | 9:52 AM | 9:52 AM | 83IN | 0.00 | 0 | Car | 9:52 AM | 9:52 AM | 83rd Ave & Indian School Rd | 33.49427872 | -112.2377841 | 83rd Ave & Indian School Rd | 33.49427872 | -112.2377841 |
| WEST | 2502 | 2761329 | 2507 | 20660800 | 231 | 3 | Pull-in | Car | Weekday | muwtf | | 83IN | 9:52 AM | 10:05 AM | WEST | 3.60 | 13 | Car | 9:52 AM | | 83rd Ave & Indian School Rd | 33.49427872 | -112.2377841 | West Transit Facility | 33.45411524 | -112.2287661 |
| WEST | 2502 | 2761272 | 2514 | 20660627 | 58 | 1 | Pull-out | Car | Weekday | muwtf | | WEST | 10:09 AM | 10:24 AM | 37VB | 5.50 | 15 | Car | | 10:24 AM | West Transit Facility | 33.45411524 | -112.2287661 | 37th Av Layover | 33.4503091 | -112.1390872 |
| WEST | 2502 | 2761272 | 2514 | 20660628 | 59 | 2 | Regular | Car | Weekday | muwtf | North | 37VB | 10:24 AM | 10:24 AM | 37VB | 0.00 | 0 | Car | 10:24 AM | 10:24 AM | 37th Av Layover | 33.4503091 | -112.1390872 | 37th Av Layover | 33.4503091 | -112.1390872 |
| WEST | 2502 | 2761272 | 2514 | 20660629 | 60 | 3 | Pull-in | Car | Weekday | muwtf | | 37VB | 10:24 AM | 10:39 AM | WEST | 5.50 | 15 | Car | 10:24 AM | | 37th Av Layover | 33.4503091 | -112.1390872 | West Transit Facility | 33.45411524 | -112.2287661 |
| WEST | 2502 | 2761284 | 2524 | 20660663 | 94 | 1 | Pull-out | Car | Weekday | muwtf | | WEST | 10:57 AM | 11:09 AM | 99MC | 3.50 | 12 | Car | | 11:09 AM | West Transit Facility | 33.45411524 | -112.2287661 | 99th Ave & McDowell Rd | 33.46475107 | -112.2725559 |
| WEST | 2502 | 2761284 | 2524 | 20660664 | 95 | 2 | Regular | Car | Weekday | muwtf | North | 99MC | 11:09 AM | 11:09 AM | 99MC | 0.00 | 0 | Car | 11:09 AM | 11:09 AM | 99th Ave & McDowell Rd | 33.46475107 | -112.2725559 | 99th Ave & McDowell Rd | 33.46475107 | -112.2725559 |
| WEST | 2502 | 2761284 | 2524 | 20660665 | 96 | 3 | Pull-in | Car | Weekday | muwtf | | 99MC | 11:09 AM | 11:20 AM | WEST | 3.50 | 11 | Car | 11:09 AM | | 99th Ave & McDowell Rd | 33.46475107 | -112.2725559 | West Transit Facility | 33.45411524 | -112.2287661 |
| WEST | 2502 | 2761320 | 2534 | 20660771 | 202 | 1 | Pull-out | Car | Weekday | muwtf | | WEST | 11:23 AM | 11:34 AM | 51HD | 4.50 | 11 | Car | | 11:34 AM | West Transit Facility | 33.45411524 | -112.2287661 | 51st Ave & Hadley St | 33.43983825 | -112.1696634 |
| WEST | 2502 | 2761320 | 2534 | 20660772 | 203 | 2 | Regular | Car | Weekday | muwtf | North | 51HD | 11:34 AM | 11:34 AM | 51HD | 0.00 | 0 | Car | 11:34 AM | 11:34 AM | 51st Ave & Hadley St | 33.43983825 | -112.1696634 | 51st Ave & Hadley St | 33.43983825 | -112.1696634 |
| WEST | 2502 | 2761320 | 2534 | 20660773 | 204 | 3 | Pull-in | Car | Weekday | muwtf | | 51HD | 11:34 AM | 11:45 AM | WEST | 4.80 | 11 | Car | 11:34 AM | | 51st Ave & Hadley St | 33.43983825 | -112.1696634 | West Transit Facility | 33.45411524 | -112.2287661 |
| WEST | 2502 | 2761304 | 2540 | 20660723 | 154 | 1 | Pull-out | Car | Weekday | muwtf | | WEST | 11:48 AM | 12:02 PM | 94TH | 4.60 | 14 | Car | | 12:02 PM | West Transit Facility | 33.45411524 | -112.2287661 | 94th Av Layover | 33.48136107 | -112.2611621 |

| | | | | | | | | | | | | | | | | | | | | | | | | | | |
|---|---|---|---|---|---|---|---|---|---|---|---|---|---|---|---|---|---|---|---|---|---|---|---|---|---|---|
| WEST | 2502 | 2761304 | 2540 | 20660724 | 155 | 2 | Regular | Car | Weekday | muwtf | North | 94TH | 12:02 PM | 12:02 PM | 94TH | 0.00 | 0 | Car | 12:02 PM | 12:02 PM | 94th Av Layover | 33.48136107 | -112.2611621 | 94th Av Layover | 33.48136107 | -112.2611621 |
| WEST | 2502 | 2761304 | 2540 | 20660725 | 156 | 3 | Pull-in | Car | Weekday | muwtf | | 94TH | 12:02 PM | 12:18 PM | WEST | 4.60 | 16 | Car | 12:02 PM | | 94th Av Layover | 33.48136107 | -112.2611621 | West Transit Facility | 33.45411524 | -112.2287661 |
| WEST | 2502 | 2761332 | 2555 | 20660807 | 238 | 1 | Pull-out | Car | Weekday | muwtf | | WEST | 12:26 PM | 12:34 PM | 83VB | 1.56 | 8 | Car | | 12:34 PM | West Transit Facility | 33.45411524 | -112.2287661 | 83rd Ave & Van Buren St | 33.45176014 | -112.2383454 |
| WEST | 2502 | 2761332 | 2555 | 20660808 | 239 | 2 | Regular | Car | Weekday | muwtf | North | 83VB | 12:34 PM | 12:34 PM | 83VB | 0.00 | 0 | Car | 12:34 PM | 12:34 PM | 83rd Ave & Van Buren St | 33.45176014 | -112.2383454 | 83rd Ave & Van Buren St | 33.45176014 | -112.2383454 |
| WEST | 2502 | 2761332 | 2555 | 20660809 | 240 | 3 | Pull-in | Car | Weekday | muwtf | | 83VB | 12:34 PM | 12:41 PM | WEST | 1.56 | 7 | Car | 12:34 PM | | 83rd Ave & Van Buren St | 33.45176014 | -112.2383454 | West Transit Facility | 33.45411524 | -112.2287661 |
| WEST | 2502 | 2761364 | 2563 | 20660903 | 334 | 1 | Pull-out | Car | Weekday | muwtf | | WEST | 12:51 PM | 1:06 PM | 75LB | 3.66 | 15 | Car | | 1:06 PM | West Transit Facility | 33.45411524 | -112.2287661 | 75th Ave & Lower Buckeye Rd | 33.42294285 | -112.2211466 |
| WEST | 2502 | 2761364 | 2563 | 20660904 | 335 | 2 | Regular | Car | Weekday | muwtf | North | 75LB | 1:06 PM | 1:06 PM | 75LB | 0.00 | 0 | Car | 1:06 PM | 1:06 PM | 75th Ave & Lower Buckeye Rd | 33.42294285 | -112.2211466 | 75th Ave & Lower Buckeye Rd | 33.42294285 | -112.2211466 |
| WEST | 2502 | 2761364 | 2563 | 20660905 | 336 | 3 | Pull-in | Car | Weekday | muwtf | | 75LB | 1:06 PM | 1:21 PM | WEST | 3.66 | 15 | Car | 1:06 PM | | 75th Ave & Lower Buckeye Rd | 33.42294285 | -112.2211466 | West Transit Facility | 33.45411524 | -112.2287661 |
| WEST | 2502 | 2761271 | 2580 | 20660624 | 55 | 1 | Pull-out | Car | Weekday | muwtf | | WEST | 1:41 PM | 1:53 PM | 83MC | 1.97 | 12 | Car | | 1:53 PM | West Transit Facility | 33.45411524 | -112.2287661 | 83rd Ave & McDowell Rd | 33.46531052 | -112.2379855 |
| WEST | 2502 | 2761271 | 2580 | 20660625 | 56 | 2 | Regular | Car | Weekday | muwtf | North | 83MC | 1:53 PM | 1:53 PM | 83MC | 0.00 | 0 | Car | 1:53 PM | 1:53 PM | 83rd Ave & McDowell Rd | 33.46531052 | -112.2379855 | 83rd Ave & McDowell Rd | 33.46531052 | -112.2379855 |
| WEST | 2502 | 2761271 | 2580 | 20660626 | 57 | 3 | Pull-in | Car | Weekday | muwtf | | 83MC | 1:53 PM | 2:05 PM | WEST | 2.46 | 12 | Car | 1:53 PM | | 83rd Ave & McDowell Rd | 33.46531052 | -112.2379855 | West Transit Facility | 33.45411524 | -112.2287661 |
| WEST | 2502 | 2761363 | 2591 | 20660900 | 331 | 1 | Pull-out | Car | Weekday | muwtf | | WEST | 2:26 PM | 2:36 PM | 75BU | 1.59 | 10 | Car | | 2:36 PM | West Transit Facility | 33.45411524 | -112.2287661 | 75th Ave & Buckeye Rd | 33.43712491 | -112.2209797 |
| WEST | 2502 | 2761363 | 2591 | 20660901 | 332 | 2 | Regular | Car | Weekday | muwtf | North | 75BU | 2:36 PM | 2:36 PM | 75BU | 0.00 | 0 | Car | 2:36 PM | 2:36 PM | 75th Ave & Buckeye Rd | 33.43712491 | -112.2209797 | 75th Ave & Buckeye Rd | 33.43712491 | -112.2209797 |
| WEST | 2502 | 2761363 | 2591 | 20660902 | 333 | 3 | Pull-in | Car | Weekday | muwtf | | 75BU | 2:36 PM | 2:46 PM | WEST | 2.50 | 10 | Car | 2:36 PM | | 75th Ave & Buckeye Rd | 33.43712491 | -112.2209797 | West Transit Facility | 33.45411524 | -112.2287661 |
| WEST | 2502 | 2761283 | 2600 | 20660660 | 91 | 1 | Pull-out | Car | Weekday | muwtf | | WEST | 3:00 PM | 3:36 PM | BA51 | 8.80 | 36 | Car | | 3:36 PM | West Transit Facility | 33.45411524 | -112.2287661 | 51st Ave & Baseline Rd | 33.37752263 | -112.1682551 |
| WEST | 2502 | 2761283 | 2600 | 20660661 | 92 | 2 | Regular | Car | Weekday | muwtf | North | BA51 | 3:36 PM | 3:36 PM | BA51 | 0.00 | 0 | Car | 3:36 PM | 3:36 PM | 51st Ave & Baseline Rd | 33.37752263 | -112.1682551 | 51st Ave & Baseline Rd | 33.37752263 | -112.1682551 |
| WEST | 2502 | 2761283 | 2600 | 20660662 | 93 | 3 | Pull-in | Car | Weekday | muwtf | | BA51 | 3:36 PM | 4:12 PM | WEST | 8.80 | 36 | Car | 3:36 PM | | 51st Ave & Baseline Rd | 33.37752263 | -112.1682551 | West Transit Facility | 33.45411524 | -112.2287661 |
| WEST | 2502 | 2761278 | 2613 | 20660645 | 76 | 1 | Pull-out | Car | Weekday | muwtf | | WEST | 4:49 PM | 5:01 PM | 83MC | 1.97 | 12 | Car | | 5:01 PM | West Transit Facility | 33.45411524 | -112.2287661 | 83rd Ave & McDowell Rd | 33.46531052 | -112.2379855 |
| WEST | 2502 | 2761278 | 2613 | 20660646 | 77 | 2 | Regular | Car | Weekday | muwtf | North | 83MC | 5:01 PM | 5:01 PM | 83MC | 0.00 | 0 | Car | 5:01 PM | 5:01 PM | 83rd Ave & McDowell Rd | 33.46531052 | -112.2379855 | 83rd Ave & McDowell Rd | 33.46531052 | -112.2379855 |
| WEST | 2502 | 2761278 | 2613 | 20660647 | 78 | 3 | Pull-in | Car | Weekday | muwtf | | 83MC | 5:01 PM | 5:13 PM | WEST | 2.46 | 12 | Car | 5:01 PM | | 83rd Ave & McDowell Rd | 33.46531052 | -112.2379855 | West Transit Facility | 33.45411524 | -112.2287661 |
| WEST | 2502 | 2761348 | 2618 | 20660855 | 286 | 1 | Pull-out | Car | Weekday | muwtf | | WEST | 8:26 PM | 8:38 PM | 99MC | 3.50 | 12 | Car | | 8:38 PM | West Transit Facility | 33.45411524 | -112.2287661 | 99th Ave & McDowell Rd | 33.46475107 | -112.2725559 |
| WEST | 2502 | 2761348 | 2618 | 20660856 | 287 | 2 | Regular | Car | Weekday | muwtf | North | 99MC | 8:38 PM | 8:38 PM | 99MC | 0.00 | 0 | Car | 8:38 PM | 8:38 PM | 99th Ave & McDowell Rd | 33.46475107 | -112.2725559 | 99th Ave & McDowell Rd | 33.46475107 | -112.2725559 |
| WEST | 2502 | 2761348 | 2618 | 20660857 | 288 | 3 | Pull-in | Car | Weekday | muwtf | | 99MC | 8:38 PM | 8:49 PM | WEST | 3.50 | 11 | Car | 8:38 PM | | 99th Ave & McDowell Rd | 33.46475107 | -112.2725559 | West Transit Facility | 33.45411524 | -112.2287661 |
| WEST | 2502 | 2761296 | 2620 | 20660699 | 130 | 1 | Pull-out | Car | Weekday | muwtf | | WEST | 9:01 PM | 9:13 PM | 99MC | 3.50 | 12 | Car | | 9:13 PM | West Transit Facility | 33.45411524 | -112.2287661 | 99th Ave & McDowell Rd | 33.46475107 | -112.2725559 |
| WEST | 2502 | 2761296 | 2620 | 20660700 | 131 | 2 | Regular | Car | Weekday | muwtf | North | 99MC | 9:13 PM | 9:13 PM | 99MC | 0.00 | 0 | Car | 9:13 PM | 9:13 PM | 99th Ave & McDowell Rd | 33.46475107 | -112.2725559 | 99th Ave & McDowell Rd | 33.46475107 | -112.2725559 |
| WEST | 2502 | 2761296 | 2620 | 20660701 | 132 | 3 | Pull-in | Car | Weekday | muwtf | | 99MC | 9:13 PM | 9:24 PM | WEST | 3.50 | 11 | Car | 9:13 PM | | 99th Ave & McDowell Rd | 33.46475107 | -112.2725559 | West Transit Facility | 33.45411524 | -112.2287661 |
| WEST | 2504 | 2761267 | 2504 | 20660612 | 43 | 1 | Pull-out | Car | Weekday | muwtf | | WEST | 9:11 AM | 9:19 AM | 83VB | 1.56 | 8 | Car | | 9:19 AM | West Transit Facility | 33.45411524 | -112.2287661 | 83rd Ave & Van Buren St | 33.45176014 | -112.2383454 |
| WEST | 2504 | 2761267 | 2504 | 20660613 | 44 | 2 | Regular | Car | Weekday | muwtf | North | 83VB | 9:19 AM | 9:19 AM | 83VB | 0.00 | 0 | Car | 9:19 AM | 9:19 AM | 83rd Ave & Van Buren St | 33.45176014 | -112.2383454 | 83rd Ave & Van Buren St | 33.45176014 | -112.2383454 |
| WEST | 2504 | 2761267 | 2504 | 20660614 | 45 | 3 | Pull-in | Car | Weekday | muwtf | | 83VB | 9:19 AM | 9:26 AM | WEST | 1.56 | 7 | Car | 9:19 AM | | 83rd Ave & Van Buren St | 33.45176014 | -112.2383454 | West Transit Facility | 33.45411524 | -112.2287661 |
| WEST | 2504 | 2761298 | 2506 | 20660705 | 136 | 1 | Pull-out | Car | Weekday | muwtf | | WEST | 9:32 AM | 9:52 AM | 43LB | 7.00 | 20 | Car | | 9:52 AM | West Transit Facility | 33.45411524 | -112.2287661 | 43rd Ave & Lower Buckeye Rd | 33.42251092 | -112.1518544 |
| WEST | 2504 | 2761298 | 2506 | 20660706 | 137 | 2 | Regular | Car | Weekday | muwtf | North | 43LB | 9:52 AM | 9:52 AM | 43LB | 0.00 | 0 | Car | 9:52 AM | 9:52 AM | 43rd Ave & Lower Buckeye Rd | 33.42251092 | -112.1518544 | 43rd Ave & Lower Buckeye Rd | 33.42251092 | -112.1518544 |
| WEST | 2504 | 2761298 | 2506 | 20660707 | 138 | 3 | Pull-in | Car | Weekday | muwtf | | 43LB | 9:52 AM | 10:13 AM | WEST | 7.00 | 21 | Car | 9:52 AM | | 43rd Ave & Lower Buckeye Rd | 33.42251092 | -112.1518544 | West Transit Facility | 33.45411524 | -112.2287661 |
| WEST | 2504 | 2761262 | 2519 | 20660597 | 28 | 1 | Pull-out | Car | Weekday | muwtf | | WEST | 10:32 AM | 10:52 AM | 43LB | 7.00 | 20 | Car | | 10:52 AM | West Transit Facility | 33.45411524 | -112.2287661 | 43rd Ave & Lower Buckeye Rd | 33.42251092 | -112.1518544 |
| WEST | 2504 | 2761262 | 2519 | 20660598 | 29 | 2 | Regular | Car | Weekday | muwtf | North | 43LB | 10:52 AM | 10:52 AM | 43LB | 0.00 | 0 | Car | 10:52 AM | 10:52 AM | 43rd Ave & Lower Buckeye Rd | 33.42251092 | -112.1518544 | 43rd Ave & Lower Buckeye Rd | 33.42251092 | -112.1518544 |
| WEST | 2504 | 2761262 | 2519 | 20660599 | 30 | 3 | Pull-in | Car | Weekday | muwtf | | 43LB | 10:52 AM | 11:13 AM | WEST | 7.00 | 21 | Car | 10:52 AM | | 43rd Ave & Lower Buckeye Rd | 33.42251092 | -112.1518544 | West Transit Facility | 33.45411524 | -112.2287661 |
| WEST | 2504 | 2761254 | 2531 | 20660573 | 4 | 1 | Pull-out | Car | Weekday | muwtf | | WEST | 11:19 AM | 11:32 AM | 83IN | 3.60 | 13 | Car | | 11:32 AM | West Transit Facility | 33.45411524 | -112.2287661 | 83rd Ave & Indian School Rd | 33.49427872 | -112.2377841 |
| WEST | 2504 | 2761254 | 2531 | 20660574 | 5 | 2 | Regular | Car | Weekday | muwtf | North | 83IN | 11:32 AM | 11:32 AM | 83IN | 0.00 | 0 | Car | 11:32 AM | 11:32 AM | 83rd Ave & Indian School Rd | 33.49427872 | -112.2377841 | 83rd Ave & Indian School Rd | 33.49427872 | -112.2377841 |
| WEST | 2504 | 2761254 | 2531 | 20660575 | 6 | 3 | Pull-in | Car | Weekday | muwtf | | 83IN | 11:32 AM | 11:45 AM | WEST | 3.60 | 13 | Car | 11:32 AM | | 83rd Ave & Indian School Rd | 33.49427872 | -112.2377841 | West Transit Facility | 33.45411524 | -112.2287661 |
| WEST | 2504 | 2761292 | 2539 | 20660687 | 118 | 1 | Pull-out | Car | Weekday | muwtf | | WEST | 11:47 AM | 12:05 PM | 107I-E | 7.18 | 18 | Car | | 12:05 PM | West Transit Facility | 33.45411524 | -112.2287661 | 107th Ave & Indian School Rd | 33.49349789 | -112.2897007 |
| WEST | 2504 | 2761292 | 2539 | 20660688 | 119 | 2 | Regular | Car | Weekday | muwtf | North | 107I-E | 12:05 PM | 12:05 PM | 107I-E | 0.00 | 0 | Car | 12:05 PM | 12:05 PM | 107th Ave & Indian School Rd | 33.49349789 | -112.2897007 | 107th Ave & Indian School Rd | 33.49349789 | -112.2897007 |
| WEST | 2504 | 2761292 | 2539 | 20660689 | 120 | 3 | Pull-in | Car | Weekday | muwtf | | 107I-E | 12:05 PM | 12:22 PM | WEST | 7.18 | 17 | Car | 12:05 PM | | 107th Ave & Indian School Rd | 33.49349789 | -112.2897007 | West Transit Facility | 33.45411524 | -112.2287661 |
| WEST | 2504 | 2761257 | 2553 | 20660582 | 13 | 1 | Pull-out | Car | Weekday | muwtf | | WEST | 12:26 PM | 12:40 PM | DSTC | 3.19 | 14 | Car | | 12:40 PM | West Transit Facility | 33.45411524 | -112.2287661 | Desert Sky TC | 33.47903081 | -112.228655 |
| WEST | 2504 | 2761257 | 2553 | 20660583 | 14 | 2 | Regular | Car | Weekday | muwtf | North | DSTC | 12:40 PM | 12:40 PM | DSTC | 0.00 | 0 | Car | 12:40 PM | 12:40 PM | Desert Sky TC | 33.47903081 | -112.228655 | Desert Sky TC | 33.47903081 | -112.228655 |
| WEST | 2504 | 2761257 | 2553 | 20660584 | 15 | 3 | Pull-in | Car | Weekday | muwtf | | DSTC | 12:40 PM | 12:54 PM | WEST | 3.19 | 14 | Car | 12:40 PM | | Desert Sky TC | 33.47903081 | -112.228655 | West Transit Facility | 33.45411524 | -112.2287661 |
| WEST | 2504 | 2761307 | 2570 | 20660732 | 163 | 1 | Pull-out | Car | Weekday | muwtf | | WEST | 1:18 PM | 1:33 PM | 51VB | 3.70 | 15 | Car | | 1:33 PM | West Transit Facility | 33.45411524 | -112.2287661 | 51st Ave & Van Buren St | 33.45123883 | -112.1691087 |
| WEST | 2504 | 2761307 | 2570 | 20660733 | 164 | 2 | Regular | Car | Weekday | muwtf | North | 51VB | 1:33 PM | 1:33 PM | 51VB | 0.00 | 0 | Car | 1:33 PM | 1:33 PM | 51st Ave & Van Buren St | 33.45123883 | -112.1691087 | 51st Ave & Van Buren St | 33.45123883 | -112.1691087 |
| WEST | 2504 | 2761307 | 2570 | 20660734 | 165 | 3 | Pull-in | Car | Weekday | muwtf | | 51VB | 1:33 PM | 1:48 PM | WEST | 3.70 | 15 | Car | 1:33 PM | | 51st Ave & Van Buren St | 33.45123883 | -112.1691087 | West Transit Facility | 33.45411524 | -112.2287661 |
| WEST | 2504 | 2761324 | 2586 | 20660783 | 214 | 1 | Pull-out | Car | Weekday | muwtf | | WEST | 1:57 PM | 2:11 PM | DSTC | 3.19 | 14 | Car | | 2:11 PM | West Transit Facility | 33.45411524 | -112.2287661 | Desert Sky TC | 33.47903081 | -112.228655 |
| WEST | 2504 | 2761324 | 2586 | 20660784 | 215 | 2 | Regular | Car | Weekday | muwtf | North | DSTC | 2:11 PM | 2:11 PM | DSTC | 0.00 | 0 | Car | 2:11 PM | 2:11 PM | Desert Sky TC | 33.47903081 | -112.228655 | Desert Sky TC | 33.47903081 | -112.228655 |
| WEST | 2504 | 2761324 | 2586 | 20660785 | 216 | 3 | Pull-in | Car | Weekday | muwtf | | DSTC | 2:11 PM | 2:25 PM | WEST | 3.19 | 14 | Car | 2:11 PM | | Desert Sky TC | 33.47903081 | -112.228655 | West Transit Facility | 33.45411524 | -112.2287661 |
| WEST | 2508 | 2761312 | 2508 | 20660747 | 178 | 1 | Pull-out | Car | Weekday | muwtf | | WEST | 9:43 AM | 9:55 AM | 83MC | 1.97 | 12 | Car | | 9:55 AM | West Transit Facility | 33.45411524 | -112.2287661 | 83rd Ave & McDowell Rd | 33.46531052 | -112.2379855 |
| WEST | 2508 | 2761312 | 2508 | 20660748 | 179 | 2 | Regular | Car | Weekday | muwtf | North | 83MC | 9:55 AM | 9:55 AM | 83MC | 0.00 | 0 | Car | 9:55 AM | 9:55 AM | 83rd Ave & McDowell Rd | 33.46531052 | -112.2379855 | 83rd Ave & McDowell Rd | 33.46531052 | -112.2379855 |
| WEST | 2508 | 2761312 | 2508 | 20660749 | 180 | 3 | Pull-in | Car | Weekday | muwtf | | 83MC | 9:55 AM | 10:07 AM | WEST | 2.46 | 12 | Car | 9:55 AM | | 83rd Ave & McDowell Rd | 33.46531052 | -112.2379855 | West Transit Facility | 33.45411524 | -112.2287661 |
| WEST | 2508 | 2761351 | 2515 | 20660864 | 295 | 1 | Pull-out | Car | Weekday | muwtf | | WEST | 10:09 AM | 10:20 AM | 51HD | 4.50 | 11 | Car | | 10:20 AM | West Transit Facility | 33.45411524 | -112.2287661 | 51st Ave & Hadley St | 33.43983825 | -112.1696634 |
| WEST | 2508 | 2761351 | 2515 | 20660865 | 296 | 2 | Regular | Car | Weekday | muwtf | North | 51HD | 10:20 AM | 10:20 AM | 51HD | 0.00 | 0 | Car | 10:20 AM | 10:20 AM | 51st Ave & Hadley St | 33.43983825 | -112.1696634 | 51st Ave & Hadley St | 33.43983825 | -112.1696634 |
| WEST | 2508 | 2761351 | 2515 | 20660866 | 297 | 3 | Pull-in | Car | Weekday | muwtf | | 51HD | 10:20 AM | 10:31 AM | WEST | 4.80 | 11 | Car | 10:20 AM | | 51st Ave & Hadley St | 33.43983825 | -112.1696634 | West Transit Facility | 33.45411524 | -112.2287661 |
| WEST | 2508 | 2761353 | 2522 | 20660870 | 301 | 1 | Pull-out | Car | Weekday | muwtf | | WEST | 10:53 AM | 11:04 AM | 51HD | 4.50 | 11 | Car | | 11:04 AM | West Transit Facility | 33.45411524 | -112.2287661 | 51st Ave & Hadley St | 33.43983825 | -112.1696634 |
| WEST | 2508 | 2761353 | 2522 | 20660871 | 302 | 2 | Regular | Car | Weekday | muwtf | North | 51HD | 11:04 AM | 11:04 AM | 51HD | 0.00 | 0 | Car | 11:04 AM | 11:04 AM | 51st Ave & Hadley St | 33.43983825 | -112.1696634 | 51st Ave & Hadley St | 33.43983825 | -112.1696634 |
| WEST | 2508 | 2761353 | 2522 | 20660872 | 303 | 3 | Pull-in | Car | Weekday | muwtf | | 51HD | 11:04 AM | 11:15 AM | WEST | 4.80 | 11 | Car | 11:04 AM | | 51st Ave & Hadley St | 33.43983825 | -112.1696634 | West Transit Facility | 33.45411524 | -112.2287661 |
| WEST | 2508 | 2761346 | 2532 | 20660849 | 280 | 1 | Pull-out | Car | Weekday | muwtf | | WEST | 11:20 AM | 11:34 AM | 94TH | 4.60 | 14 | Car | | 11:34 AM | West Transit Facility | 33.45411524 | -112.2287661 | 94th Av Layover | 33.48136107 | -112.2611621 |
| WEST | 2508 | 2761346 | 2532 | 20660850 | 281 | 2 | Regular | Car | Weekday | muwtf | North | 94TH | 11:34 AM | 11:34 AM | 94TH | 0.00 | 0 | Car | 11:34 AM | 11:34 AM | 94th Av Layover | 33.48136107 | -112.2611621 | 94th Av Layover | 33.48136107 | -112.2611621 |
| WEST | 2508 | 2761346 | 2532 | 20660851 | 282 | 3 | Pull-in | Car | Weekday | muwtf | | 94TH | 11:34 AM | 11:50 AM | WEST | 4.60 | 16 | Car | 11:34 AM | | 94th Av Layover | 33.48136107 | -112.2611621 | West Transit Facility | 33.45411524 | -112.2287661 |
| WEST | 2508 | 2761305 | 2544 | 20660726 | 157 | 1 | Pull-out | Car | Weekday | muwtf | | WEST | 12:00 PM | 12:18 PM | 107I-E | 7.18 | 18 | Car | | 12:18 PM | West Transit Facility | 33.45411524 | -112.2287661 | 107th Ave & Indian School Rd | 33.49349789 | -112.2897007 |

| | | | | | | | | | | | | | | | | | | | | | | | | | |
|---|---|---|---|---|---|---|---|---|---|---|---|---|---|---|---|---|---|---|---|---|---|---|---|---|---|
| WEST | 2508 | 2761305 | 2544 | 20660727 | 158 | 2 | Regular | Car | Weekday | muwtf | North | 107I-E | 12:18 PM | 12:18 PM | 107I-E | 0.00 | 0 | Car | 12:18 PM | 12:18 PM | 107th Ave & Indian School Rd | 33.49349789 | -112.2897007 | 107th Ave & Indian School Rd | 33.49349789 | -112.2897007 |
| WEST | 2508 | 2761305 | 2544 | 20660728 | 159 | 3 | Pull-in | Car | Weekday | muwtf | | 107I-E | 12:18 PM | 12:35 PM | WEST | 7.18 | 17 | Car | 12:18 PM | | 107th Ave & Indian School Rd | 33.49349789 | -112.2897007 | West Transit Facility | 33.45411524 | -112.2287661 |
| WEST | 2508 | 2761373 | 2561 | 20660930 | 361 | 1 | Pull-out | Car | Weekday | muwtf | | WEST | 12:43 PM | 12:51 PM | 83VB | 1.56 | 8 | Car | | 12:51 PM | West Transit Facility | 33.45411524 | -112.2287661 | 83rd Ave & Van Buren St | 33.45176014 | -112.2383454 |
| WEST | 2508 | 2761373 | 2561 | 20660931 | 362 | 2 | Regular | Car | Weekday | muwtf | North | 83VB | 12:51 PM | 12:51 PM | 83VB | 0.00 | 0 | Car | 12:51 PM | 12:51 PM | 83rd Ave & Van Buren St | 33.45176014 | -112.2383454 | 83rd Ave & Van Buren St | 33.45176014 | -112.2383454 |
| WEST | 2508 | 2761373 | 2561 | 20660932 | 363 | 3 | Pull-in | Car | Weekday | muwtf | | 83VB | 12:51 PM | 12:58 PM | WEST | 1.56 | 7 | Car | 12:51 PM | | 83rd Ave & Van Buren St | 33.45176014 | -112.2383454 | West Transit Facility | 33.45411524 | -112.2287661 |
| WEST | 2508 | 2761360 | 2572 | 20660891 | 322 | 1 | Pull-out | Car | Weekday | muwtf | | WEST | 1:30 PM | 1:45 PM | 75LB | 3.66 | 15 | Car | | 1:45 PM | West Transit Facility | 33.45411524 | -112.2287661 | 75th Ave & Lower Buckeye Rd | 33.42294285 | -112.2211466 |
| WEST | 2508 | 2761360 | 2572 | 20660892 | 323 | 2 | Regular | Car | Weekday | muwtf | North | 75LB | 1:45 PM | 1:45 PM | 75LB | 0.00 | 0 | Car | 1:45 PM | 1:45 PM | 75th Ave & Lower Buckeye Rd | 33.42294285 | -112.2211466 | 75th Ave & Lower Buckeye Rd | 33.42294285 | -112.2211466 |
| WEST | 2508 | 2761360 | 2572 | 20660893 | 324 | 3 | Pull-in | Car | Weekday | muwtf | | 75LB | 1:45 PM | 2:00 PM | WEST | 3.66 | 15 | Car | 1:45 PM | | 75th Ave & Lower Buckeye Rd | 33.42294285 | -112.2211466 | West Transit Facility | 33.45411524 | -112.2287661 |
| WEST | 2508 | 2761321 | 2588 | 20660774 | 205 | 1 | Pull-out | Car | Weekday | muwtf | | WEST | 2:09 PM | 2:21 PM | 83MC | 1.97 | 12 | Car | | 2:21 PM | West Transit Facility | 33.45411524 | -112.2287661 | 83rd Ave & McDowell Rd | 33.46531052 | -112.2379855 |
| WEST | 2508 | 2761321 | 2588 | 20660775 | 206 | 2 | Regular | Car | Weekday | muwtf | North | 83MC | 2:21 PM | 2:21 PM | 83MC | 0.00 | 0 | Car | 2:21 PM | 2:21 PM | 83rd Ave & McDowell Rd | 33.46531052 | -112.2379855 | 83rd Ave & McDowell Rd | 33.46531052 | -112.2379855 |
| WEST | 2508 | 2761321 | 2588 | 20660776 | 207 | 3 | Pull-in | Car | Weekday | muwtf | | 83MC | 2:21 PM | 2:33 PM | WEST | 2.46 | 12 | Car | 2:21 PM | | 83rd Ave & McDowell Rd | 33.46531052 | -112.2379855 | West Transit Facility | 33.45411524 | -112.2287661 |
| WEST | 2509 | 2761356 | 2509 | 20660879 | 310 | 1 | Pull-out | Car | Weekday | muwtf | | WEST | 9:52 AM | 10:02 AM | 75LB | 3.66 | 10 | Car | | 10:02 AM | West Transit Facility | 33.45411524 | -112.2287661 | 75th Ave & Lower Buckeye Rd | 33.42294285 | -112.2211466 |
| WEST | 2509 | 2761356 | 2509 | 20660880 | 311 | 2 | Regular | Car | Weekday | muwtf | North | 75LB | 10:02 AM | 10:02 AM | 75LB | 0.00 | 0 | Car | 10:02 AM | 10:02 AM | 75th Ave & Lower Buckeye Rd | 33.42294285 | -112.2211466 | 75th Ave & Lower Buckeye Rd | 33.42294285 | -112.2211466 |
| WEST | 2509 | 2761356 | 2509 | 20660881 | 312 | 3 | Pull-in | Car | Weekday | muwtf | | 75LB | 10:02 AM | 10:12 AM | WEST | 3.66 | 10 | Car | 10:02 AM | | 75th Ave & Lower Buckeye Rd | 33.42294285 | -112.2211466 | West Transit Facility | 33.45411524 | -112.2287661 |
| WEST | 2509 | 2761361 | 2518 | 20660894 | 325 | 1 | Pull-out | Car | Weekday | muwtf | | WEST | 10:26 AM | 10:40 AM | DSTC | 3.19 | 14 | Car | | 10:40 AM | West Transit Facility | 33.45411524 | -112.2287661 | Desert Sky TC | 33.47903081 | -112.228655 |
| WEST | 2509 | 2761361 | 2518 | 20660895 | 326 | 2 | Regular | Car | Weekday | muwtf | North | DSTC | 10:40 AM | 10:40 AM | DSTC | 0.00 | 0 | Car | 10:40 AM | 10:40 AM | Desert Sky TC | 33.47903081 | -112.228655 | Desert Sky TC | 33.47903081 | -112.228655 |
| WEST | 2509 | 2761361 | 2518 | 20660896 | 327 | 3 | Pull-in | Car | Weekday | muwtf | | DSTC | 10:40 AM | 10:54 AM | WEST | 3.19 | 14 | Car | 10:40 AM | | Desert Sky TC | 33.47903081 | -112.228655 | West Transit Facility | 33.45411524 | -112.2287661 |
| WEST | 2509 | 2761316 | 2526 | 20660759 | 190 | 1 | Pull-out | Car | Weekday | muwtf | | WEST | 11:03 AM | 11:15 AM | 83MC | 1.97 | 12 | Car | | 11:15 AM | West Transit Facility | 33.45411524 | -112.2287661 | 83rd Ave & McDowell Rd | 33.46531052 | -112.2379855 |
| WEST | 2509 | 2761316 | 2526 | 20660760 | 191 | 2 | Regular | Car | Weekday | muwtf | North | 83MC | 11:15 AM | 11:15 AM | 83MC | 0.00 | 0 | Car | 11:15 AM | 11:15 AM | 83rd Ave & McDowell Rd | 33.46531052 | -112.2379855 | 83rd Ave & McDowell Rd | 33.46531052 | -112.2379855 |
| WEST | 2509 | 2761316 | 2526 | 20660761 | 192 | 3 | Pull-in | Car | Weekday | muwtf | | 83MC | 11:15 AM | 11:27 AM | WEST | 2.46 | 12 | Car | 11:15 AM | | 83rd Ave & McDowell Rd | 33.46531052 | -112.2379855 | West Transit Facility | 33.45411524 | -112.2287661 |
| WEST | 2509 | 2761352 | 2535 | 20660867 | 298 | 1 | Pull-out | Car | Weekday | muwtf | | WEST | 11:32 AM | 11:52 AM | 43LB | 7.00 | 20 | Car | | 11:52 AM | West Transit Facility | 33.45411524 | -112.2287661 | 43rd Ave & Lower Buckeye Rd | 33.42251092 | -112.1518544 |
| WEST | 2509 | 2761352 | 2535 | 20660868 | 299 | 2 | Regular | Car | Weekday | muwtf | North | 43LB | 11:52 AM | 11:52 AM | 43LB | 0.00 | 0 | Car | 11:52 AM | 11:52 AM | 43rd Ave & Lower Buckeye Rd | 33.42251092 | -112.1518544 | 43rd Ave & Lower Buckeye Rd | 33.42251092 | -112.1518544 |
| WEST | 2509 | 2761352 | 2535 | 20660869 | 300 | 3 | Pull-in | Car | Weekday | muwtf | | 43LB | 11:52 AM | 12:13 PM | WEST | 7.00 | 21 | Car | 11:52 AM | | 43rd Ave & Lower Buckeye Rd | 33.42251092 | -112.1518544 | West Transit Facility | 33.45411524 | -112.2287661 |
| WEST | 2509 | 2761357 | 2550 | 20660882 | 313 | 1 | Pull-out | Car | Weekday | muwtf | | WEST | 12:20 PM | 12:34 PM | 94TH | 4.60 | 14 | Car | | 12:34 PM | West Transit Facility | 33.45411524 | -112.2287661 | 94th Av Layover | 33.48136107 | -112.2611621 |
| WEST | 2509 | 2761357 | 2550 | 20660883 | 314 | 2 | Regular | Car | Weekday | muwtf | North | 94TH | 12:34 PM | 12:34 PM | 94TH | 0.00 | 0 | Car | 12:34 PM | 12:34 PM | 94th Av Layover | 33.48136107 | -112.2611621 | 94th Av Layover | 33.48136107 | -112.2611621 |
| WEST | 2509 | 2761357 | 2550 | 20660884 | 315 | 3 | Pull-in | Car | Weekday | muwtf | | 94TH | 12:34 PM | 12:50 PM | WEST | 4.60 | 16 | Car | 12:34 PM | | 94th Av Layover | 33.48136107 | -112.2611621 | West Transit Facility | 33.45411524 | -112.2287661 |
| WEST | 2509 | 2761335 | 2568 | 20660816 | 247 | 1 | Pull-out | Car | Weekday | muwtf | | WEST | 1:02 PM | 1:22 PM | 43LB | 7.00 | 20 | Car | | 1:22 PM | West Transit Facility | 33.45411524 | -112.2287661 | 43rd Ave & Lower Buckeye Rd | 33.42251092 | -112.1518544 |
| WEST | 2509 | 2761335 | 2568 | 20660817 | 248 | 2 | Regular | Car | Weekday | muwtf | North | 43LB | 1:22 PM | 1:22 PM | 43LB | 0.00 | 0 | Car | 1:22 PM | 1:22 PM | 43rd Ave & Lower Buckeye Rd | 33.42251092 | -112.1518544 | 43rd Ave & Lower Buckeye Rd | 33.42251092 | -112.1518544 |
| WEST | 2509 | 2761335 | 2568 | 20660818 | 249 | 3 | Pull-in | Car | Weekday | muwtf | | 43LB | 1:22 PM | 1:43 PM | WEST | 7.00 | 21 | Car | 1:22 PM | | 43rd Ave & Lower Buckeye Rd | 33.42251092 | -112.1518544 | West Transit Facility | 33.45411524 | -112.2287661 |
| WEST | 2509 | 2761345 | 2583 | 20660846 | 277 | 1 | Pull-out | Car | Weekday | muwtf | | WEST | 1:51 PM | 2:06 PM | 75LB | 3.66 | 15 | Car | | 2:06 PM | West Transit Facility | 33.45411524 | -112.2287661 | 75th Ave & Lower Buckeye Rd | 33.42294285 | -112.2211466 |
| WEST | 2509 | 2761345 | 2583 | 20660847 | 278 | 2 | Regular | Car | Weekday | muwtf | North | 75LB | 2:06 PM | 2:06 PM | 75LB | 0.00 | 0 | Car | 2:06 PM | 2:06 PM | 75th Ave & Lower Buckeye Rd | 33.42294285 | -112.2211466 | 75th Ave & Lower Buckeye Rd | 33.42294285 | -112.2211466 |
| WEST | 2509 | 2761345 | 2583 | 20660848 | 279 | 3 | Pull-in | Car | Weekday | muwtf | | 75LB | 2:06 PM | 2:21 PM | WEST | 3.66 | 15 | Car | 2:06 PM | | 75th Ave & Lower Buckeye Rd | 33.42294285 | -112.2211466 | West Transit Facility | 33.45411524 | -112.2287661 |
| WEST | 2509 | 2761264 | 2596 | 20660603 | 34 | 1 | Pull-out | Car | Weekday | muwtf | | WEST | 2:43 PM | 2:57 PM | DSTC | 3.19 | 14 | Car | | 2:57 PM | West Transit Facility | 33.45411524 | -112.2287661 | Desert Sky TC | 33.47903081 | -112.228655 |
| WEST | 2509 | 2761264 | 2596 | 20660604 | 35 | 2 | Regular | Car | Weekday | muwtf | North | DSTC | 2:57 PM | 2:57 PM | DSTC | 0.00 | 0 | Car | 2:57 PM | 2:57 PM | Desert Sky TC | 33.47903081 | -112.228655 | Desert Sky TC | 33.47903081 | -112.228655 |
| WEST | 2509 | 2761264 | 2596 | 20660605 | 36 | 3 | Pull-in | Car | Weekday | muwtf | | DSTC | 2:57 PM | 3:11 PM | WEST | 3.19 | 14 | Car | 2:57 PM | | Desert Sky TC | 33.47903081 | -112.228655 | West Transit Facility | 33.45411524 | -112.2287661 |
| WEST | 2509 | 2761291 | 2605 | 20660684 | 115 | 1 | Pull-out | Car | Weekday | muwtf | | WEST | 3:29 PM | 3:41 PM | 83MC | 1.97 | 12 | Car | | 3:41 PM | West Transit Facility | 33.45411524 | -112.2287661 | 83rd Ave & McDowell Rd | 33.46531052 | -112.2379855 |
| WEST | 2509 | 2761291 | 2605 | 20660685 | 116 | 2 | Regular | Car | Weekday | muwtf | North | 83MC | 3:41 PM | 3:41 PM | 83MC | 0.00 | 0 | Car | 3:41 PM | 3:41 PM | 83rd Ave & McDowell Rd | 33.46531052 | -112.2379855 | 83rd Ave & McDowell Rd | 33.46531052 | -112.2379855 |
| WEST | 2509 | 2761291 | 2605 | 20660686 | 117 | 3 | Pull-in | Car | Weekday | muwtf | | 83MC | 3:41 PM | 3:53 PM | WEST | 2.46 | 12 | Car | 3:41 PM | | 83rd Ave & McDowell Rd | 33.46531052 | -112.2379855 | West Transit Facility | 33.45411524 | -112.2287661 |
| WEST | 2510 | 2761371 | 2510 | 20660924 | 355 | 1 | Pull-out | Car | Weekday | muwtf | | WEST | 9:56 AM | 10:04 AM | 83VB | 1.56 | 8 | Car | | 10:04 AM | West Transit Facility | 33.45411524 | -112.2287661 | 83rd Ave & Van Buren St | 33.45176014 | -112.2383454 |
| WEST | 2510 | 2761371 | 2510 | 20660925 | 356 | 2 | Regular | Car | Weekday | muwtf | North | 83VB | 10:04 AM | 10:04 AM | 83VB | 0.00 | 0 | Car | 10:04 AM | 10:04 AM | 83rd Ave & Van Buren St | 33.45176014 | -112.2383454 | 83rd Ave & Van Buren St | 33.45176014 | -112.2383454 |
| WEST | 2510 | 2761371 | 2510 | 20660926 | 357 | 3 | Pull-in | Car | Weekday | muwtf | | 83VB | 10:04 AM | 10:11 AM | WEST | 1.56 | 7 | Car | 10:04 AM | | 83rd Ave & Van Buren St | 33.45176014 | -112.2383454 | West Transit Facility | 33.45411524 | -112.2287661 |
| WEST | 2510 | 2761366 | 2517 | 20660909 | 340 | 1 | Pull-out | Car | Weekday | muwtf | | WEST | 10:17 AM | 10:31 AM | 94TH | 4.60 | 14 | Car | | 10:31 AM | West Transit Facility | 33.45411524 | -112.2287661 | 94th Av Layover | 33.48136107 | -112.2611621 |
| WEST | 2510 | 2761366 | 2517 | 20660910 | 341 | 2 | Regular | Car | Weekday | muwtf | North | 94TH | 10:31 AM | 10:31 AM | 94TH | 0.00 | 0 | Car | 10:31 AM | 10:31 AM | 94th Av Layover | 33.48136107 | -112.2611621 | 94th Av Layover | 33.48136107 | -112.2611621 |
| WEST | 2510 | 2761366 | 2517 | 20660911 | 342 | 3 | Pull-in | Car | Weekday | muwtf | | 94TH | 10:31 AM | 10:47 AM | WEST | 4.60 | 16 | Car | 10:31 AM | | 94th Av Layover | 33.48136107 | -112.2611621 | West Transit Facility | 33.45411524 | -112.2287661 |
| WEST | 2510 | 2761289 | 2525 | 20660678 | 109 | 1 | Pull-out | Car | Weekday | muwtf | | WEST | 11:01 AM | 11:15 AM | DSTC | 3.19 | 14 | Car | | 11:15 AM | West Transit Facility | 33.45411524 | -112.2287661 | Desert Sky TC | 33.47903081 | -112.228655 |
| WEST | 2510 | 2761289 | 2525 | 20660679 | 110 | 2 | Regular | Car | Weekday | muwtf | North | DSTC | 11:15 AM | 11:15 AM | DSTC | 0.00 | 0 | Car | 11:15 AM | 11:15 AM | Desert Sky TC | 33.47903081 | -112.228655 | Desert Sky TC | 33.47903081 | -112.228655 |
| WEST | 2510 | 2761289 | 2525 | 20660680 | 111 | 3 | Pull-in | Car | Weekday | muwtf | | DSTC | 11:15 AM | 11:29 AM | WEST | 3.19 | 14 | Car | 11:15 AM | | Desert Sky TC | 33.47903081 | -112.228655 | West Transit Facility | 33.45411524 | -112.2287661 |
| WEST | 2510 | 2761323 | 2536 | 20660780 | 211 | 1 | Pull-out | Car | Weekday | muwtf | | WEST | 11:34 AM | 11:47 AM | 83IN | 3.60 | 13 | Car | | 11:47 AM | West Transit Facility | 33.45411524 | -112.2287661 | 83rd Ave & Indian School Rd | 33.49427872 | -112.2377841 |
| WEST | 2510 | 2761323 | 2536 | 20660781 | 212 | 2 | Regular | Car | Weekday | muwtf | North | 83IN | 11:47 AM | 11:47 AM | 83IN | 0.00 | 0 | Car | 11:47 AM | 11:47 AM | 83rd Ave & Indian School Rd | 33.49427872 | -112.2377841 | 83rd Ave & Indian School Rd | 33.49427872 | -112.2377841 |
| WEST | 2510 | 2761323 | 2536 | 20660782 | 213 | 3 | Pull-in | Car | Weekday | muwtf | | 83IN | 11:47 AM | 12:00 PM | WEST | 3.60 | 13 | Car | 11:47 AM | | 83rd Ave & Indian School Rd | 33.49427872 | -112.2377841 | West Transit Facility | 33.45411524 | -112.2287661 |
| WEST | 2510 | 2761315 | 2546 | 20660756 | 187 | 1 | Pull-out | Car | Weekday | muwtf | | WEST | 12:06 PM | 12:16 PM | 75LB | 3.66 | 10 | Car | | 12:16 PM | West Transit Facility | 33.45411524 | -112.2287661 | 75th Ave & Lower Buckeye Rd | 33.42294285 | -112.2211466 |
| WEST | 2510 | 2761315 | 2546 | 20660757 | 188 | 2 | Regular | Car | Weekday | muwtf | North | 75LB | 12:16 PM | 12:16 PM | 75LB | 0.00 | 0 | Car | 12:16 PM | 12:16 PM | 75th Ave & Lower Buckeye Rd | 33.42294285 | -112.2211466 | 75th Ave & Lower Buckeye Rd | 33.42294285 | -112.2211466 |
| WEST | 2510 | 2761315 | 2546 | 20660758 | 189 | 3 | Pull-in | Car | Weekday | muwtf | | 75LB | 12:16 PM | 12:26 PM | WEST | 3.66 | 10 | Car | 12:16 PM | | 75th Ave & Lower Buckeye Rd | 33.42294285 | -112.2211466 | West Transit Facility | 33.45411524 | -112.2287661 |
| WEST | 2510 | 2761259 | 2556 | 20660588 | 19 | 1 | Pull-out | Car | Weekday | muwtf | | WEST | 12:30 PM | 12:48 PM | 107I-E | 7.18 | 18 | Car | | 12:48 PM | West Transit Facility | 33.45411524 | -112.2287661 | 107th Ave & Indian School Rd | 33.49349789 | -112.2897007 |
| WEST | 2510 | 2761259 | 2556 | 20660589 | 20 | 2 | Regular | Car | Weekday | muwtf | North | 107I-E | 12:48 PM | 12:48 PM | 107I-E | 0.00 | 0 | Car | 12:48 PM | 12:48 PM | 107th Ave & Indian School Rd | 33.49349789 | -112.2897007 | 107th Ave & Indian School Rd | 33.49349789 | -112.2897007 |
| WEST | 2510 | 2761259 | 2556 | 20660590 | 21 | 3 | Pull-in | Car | Weekday | muwtf | | 107I-E | 12:48 PM | 1:05 PM | WEST | 7.18 | 17 | Car | 12:48 PM | | 107th Ave & Indian School Rd | 33.49349789 | -112.2897007 | West Transit Facility | 33.45411524 | -112.2287661 |
| WEST | 2510 | 2761334 | 2576 | 20660813 | 244 | 1 | Pull-out | Car | Weekday | muwtf | | WEST | 1:35 PM | 1:48 PM | 83IN | 3.60 | 13 | Car | | 1:48 PM | West Transit Facility | 33.45411524 | -112.2287661 | 83rd Ave & Indian School Rd | 33.49427872 | -112.2377841 |
| WEST | 2510 | 2761334 | 2576 | 20660814 | 245 | 2 | Regular | Car | Weekday | muwtf | North | 83IN | 1:48 PM | 1:48 PM | 83IN | 0.00 | 0 | Car | 1:48 PM | 1:48 PM | 83rd Ave & Indian School Rd | 33.49427872 | -112.2377841 | 83rd Ave & Indian School Rd | 33.49427872 | -112.2377841 |
| WEST | 2510 | 2761334 | 2576 | 20660815 | 246 | 3 | Pull-in | Car | Weekday | muwtf | | 83IN | 1:48 PM | 2:01 PM | WEST | 3.60 | 13 | Car | 1:48 PM | | 83rd Ave & Indian School Rd | 33.49427872 | -112.2377841 | West Transit Facility | 33.45411524 | -112.2287661 |
| WEST | 2510 | 2761368 | 2589 | 20660915 | 346 | 1 | Pull-out | Car | Weekday | muwtf | | WEST | 2:14 PM | 2:27 PM | 83IN | 3.60 | 13 | Car | | 2:27 PM | West Transit Facility | 33.45411524 | -112.2287661 | 83rd Ave & Indian School Rd | 33.49427872 | -112.2377841 |
| WEST | 2510 | 2761368 | 2589 | 20660916 | 347 | 2 | Regular | Car | Weekday | muwtf | North | 83IN | 2:27 PM | 2:27 PM | 83IN | 0.00 | 0 | Car | 2:27 PM | 2:27 PM | 83rd Ave & Indian School Rd | 33.49427872 | -112.2377841 | 83rd Ave & Indian School Rd | 33.49427872 | -112.2377841 |
| WEST | 2510 | 2761368 | 2589 | 20660917 | 348 | 3 | Pull-in | Car | Weekday | muwtf | | 83IN | 2:27 PM | 2:40 PM | WEST | 3.60 | 13 | Car | 2:27 PM | | 83rd Ave & Indian School Rd | 33.49427872 | -112.2377841 | West Transit Facility | 33.45411524 | -112.2287661 |
| WEST | 2510 | 2761343 | 2599 | 20660840 | 271 | 1 | Pull-out | Car | Weekday | muwtf | | WEST | 2:55 PM | 3:05 PM | 75BU | 1.59 | 10 | Car | | 3:05 PM | West Transit Facility | 33.45411524 | -112.2287661 | 75th Ave & Buckeye Rd | 33.43712491 | -112.2209797 |

| | | | | | | | | | | | | | | | | | | | | | | | | | |
|---|---|---|---|---|---|---|---|---|---|---|---|---|---|---|---|---|---|---|---|---|---|---|---|---|---|
| WEST | 2510 | 2761343 | 2599 | 20660841 | 272 | 2 | Regular | Car | Weekday | muwtf | North | 75BU | 3:05 PM | 3:05 PM | 75BU | 0.00 | 0 | Car | 3:05 PM | 3:05 PM | 75th Ave & Buckeye Rd | 33.43712491 | -112.2209797 | 75th Ave & Buckeye Rd | 33.43712491 | -112.2209797 |
| WEST | 2510 | 2761343 | 2599 | 20660842 | 273 | 3 | Pull-in | Car | Weekday | muwtf | | 75BU | 3:05 PM | 3:15 PM | WEST | 2.50 | 10 | Car | 3:05 PM | | 75th Ave & Buckeye Rd | 33.43712491 | -112.2209797 | West Transit Facility | 33.45411524 | -112.2287661 |
| WEST | 2512 | 2761341 | 2512 | 20660834 | 265 | 1 | Pull-out | Car | Weekday | muwtf | | WEST | 10:01 AM | 10:15 AM | DSTC | 3.19 | 14 | Car | | 10:15 AM | West Transit Facility | 33.45411524 | -112.2287661 | Desert Sky TC | 33.47903081 | -112.228655 |
| WEST | 2512 | 2761341 | 2512 | 20660835 | 266 | 2 | Regular | Car | Weekday | muwtf | North | DSTC | 10:15 AM | 10:15 AM | DSTC | 0.00 | 0 | Car | 10:15 AM | 10:15 AM | Desert Sky TC | 33.47903081 | -112.228655 | Desert Sky TC | 33.47903081 | -112.228655 |
| WEST | 2512 | 2761341 | 2512 | 20660836 | 267 | 3 | Pull-in | Car | Weekday | muwtf | | DSTC | 10:15 AM | 10:29 AM | WEST | 3.19 | 14 | Car | 10:15 AM | | Desert Sky TC | 33.47903081 | -112.228655 | West Transit Facility | 33.45411524 | -112.2287661 |
| WEST | 2512 | 2761310 | 2520 | 20660741 | 172 | 1 | Pull-out | Car | Weekday | muwtf | | WEST | 10:39 AM | 10:54 AM | 37VB | 5.50 | 15 | Car | | 10:54 AM | West Transit Facility | 33.45411524 | -112.2287661 | 37th Av Layover | 33.4503091 | -112.1390872 |
| WEST | 2512 | 2761310 | 2520 | 20660742 | 173 | 2 | Regular | Car | Weekday | muwtf | North | 37VB | 10:54 AM | 10:54 AM | 37VB | 0.00 | 0 | Car | 10:54 AM | 10:54 AM | 37th Av Layover | 33.4503091 | -112.1390872 | 37th Av Layover | 33.4503091 | -112.1390872 |
| WEST | 2512 | 2761310 | 2520 | 20660743 | 174 | 3 | Pull-in | Car | Weekday | muwtf | | 37VB | 10:54 AM | 11:09 AM | WEST | 5.50 | 15 | Car | 10:54 AM | | 37th Av Layover | 33.4503091 | -112.1390872 | West Transit Facility | 33.45411524 | -112.2287661 |
| WEST | 2512 | 2761349 | 2529 | 20660858 | 289 | 1 | Pull-out | Car | Weekday | muwtf | | WEST | 11:16 AM | 11:26 AM | 75BU | 1.59 | 10 | Car | | 11:26 AM | West Transit Facility | 33.45411524 | -112.2287661 | 75th Ave & Buckeye Rd | 33.43712491 | -112.2209797 |
| WEST | 2512 | 2761349 | 2529 | 20660859 | 290 | 2 | Regular | Car | Weekday | muwtf | North | 75BU | 11:26 AM | 11:26 AM | 75BU | 0.00 | 0 | Car | 11:26 AM | 11:26 AM | 75th Ave & Buckeye Rd | 33.43712491 | -112.2209797 | 75th Ave & Buckeye Rd | 33.43712491 | -112.2209797 |
| WEST | 2512 | 2761349 | 2529 | 20660860 | 291 | 3 | Pull-in | Car | Weekday | muwtf | | 75BU | 11:26 AM | 11:36 AM | WEST | 2.50 | 10 | Car | 11:26 AM | | 75th Ave & Buckeye Rd | 33.43712491 | -112.2209797 | West Transit Facility | 33.45411524 | -112.2287661 |
| WEST | 2512 | 2761317 | 2538 | 20660762 | 193 | 1 | Pull-out | Car | Weekday | muwtf | | WEST | 11:43 AM | 11:51 AM | 83VB | 1.56 | 8 | Car | | 11:51 AM | West Transit Facility | 33.45411524 | -112.2287661 | 83rd Ave & Van Buren St | 33.45176014 | -112.2383454 |
| WEST | 2512 | 2761317 | 2538 | 20660763 | 194 | 2 | Regular | Car | Weekday | muwtf | North | 83VB | 11:51 AM | 11:51 AM | 83VB | 0.00 | 0 | Car | 11:51 AM | 11:51 AM | 83rd Ave & Van Buren St | 33.45176014 | -112.2383454 | 83rd Ave & Van Buren St | 33.45176014 | -112.2383454 |
| WEST | 2512 | 2761317 | 2538 | 20660764 | 195 | 3 | Pull-in | Car | Weekday | muwtf | | 83VB | 11:51 AM | 11:58 AM | WEST | 1.56 | 7 | Car | 11:51 AM | | 83rd Ave & Van Buren St | 33.45176014 | -112.2383454 | West Transit Facility | 33.45411524 | -112.2287661 |
| WEST | 2512 | 2761276 | 2545 | 20660639 | 70 | 1 | Pull-out | Car | Weekday | muwtf | | WEST | 12:04 PM | 12:30 PM | BA51 | 8.80 | 26 | Car | | 12:30 PM | West Transit Facility | 33.45411524 | -112.2287661 | 51st Ave & Baseline Rd | 33.37752263 | -112.1682551 |
| WEST | 2512 | 2761276 | 2545 | 20660640 | 71 | 2 | Regular | Car | Weekday | muwtf | North | BA51 | 12:30 PM | 12:30 PM | BA51 | 0.00 | 0 | Car | 12:30 PM | 12:30 PM | 51st Ave & Baseline Rd | 33.37752263 | -112.1682551 | 51st Ave & Baseline Rd | 33.37752263 | -112.1682551 |
| WEST | 2512 | 2761276 | 2545 | 20660641 | 72 | 3 | Pull-in | Car | Weekday | muwtf | | BA51 | 12:30 PM | 12:56 PM | WEST | 8.80 | 26 | Car | 12:30 PM | | 51st Ave & Baseline Rd | 33.37752263 | -112.1682551 | West Transit Facility | 33.45411524 | -112.2287661 |
| WEST | 2512 | 2761367 | 2571 | 20660912 | 343 | 1 | Pull-out | Car | Weekday | muwtf | | WEST | 1:22 PM | 1:32 PM | 75BU | 1.59 | 10 | Car | | 1:32 PM | West Transit Facility | 33.45411524 | -112.2287661 | 75th Ave & Buckeye Rd | 33.43712491 | -112.2209797 |
| WEST | 2512 | 2761367 | 2571 | 20660913 | 344 | 2 | Regular | Car | Weekday | muwtf | North | 75BU | 1:32 PM | 1:32 PM | 75BU | 0.00 | 0 | Car | 1:32 PM | 1:32 PM | 75th Ave & Buckeye Rd | 33.43712491 | -112.2209797 | 75th Ave & Buckeye Rd | 33.43712491 | -112.2209797 |
| WEST | 2512 | 2761367 | 2571 | 20660914 | 345 | 3 | Pull-in | Car | Weekday | muwtf | | 75BU | 1:32 PM | 1:42 PM | WEST | 2.50 | 10 | Car | 1:32 PM | | 75th Ave & Buckeye Rd | 33.43712491 | -112.2209797 | West Transit Facility | 33.45411524 | -112.2287661 |
| WEST | 2512 | 2761274 | 2582 | 20660633 | 64 | 1 | Pull-out | Car | Weekday | muwtf | | WEST | 1:45 PM | 2:03 PM | 107I-E | 7.18 | 18 | Car | | 2:03 PM | West Transit Facility | 33.45411524 | -112.2287661 | 107th Ave & Indian School Rd | 33.49349789 | -112.2897007 |
| WEST | 2512 | 2761274 | 2582 | 20660634 | 65 | 2 | Regular | Car | Weekday | muwtf | North | 107I-E | 2:03 PM | 2:03 PM | 107I-E | 0.00 | 0 | Car | 2:03 PM | 2:03 PM | 107th Ave & Indian School Rd | 33.49349789 | -112.2897007 | 107th Ave & Indian School Rd | 33.49349789 | -112.2897007 |
| WEST | 2512 | 2761274 | 2582 | 20660635 | 66 | 3 | Pull-in | Car | Weekday | muwtf | | 107I-E | 2:03 PM | 2:20 PM | WEST | 7.18 | 17 | Car | 2:03 PM | | 107th Ave & Indian School Rd | 33.49349789 | -112.2897007 | West Transit Facility | 33.45411524 | -112.2287661 |
| WEST | 2512 | 2761372 | 2597 | 20660927 | 358 | 1 | Pull-out | Car | Weekday | muwtf | | WEST | 2:43 PM | 2:51 PM | 83VB | 1.56 | 8 | Car | | 2:51 PM | West Transit Facility | 33.45411524 | -112.2287661 | 83rd Ave & Van Buren St | 33.45176014 | -112.2383454 |
| WEST | 2512 | 2761372 | 2597 | 20660928 | 359 | 2 | Regular | Car | Weekday | muwtf | North | 83VB | 2:51 PM | 2:51 PM | 83VB | 0.00 | 0 | Car | 2:51 PM | 2:51 PM | 83rd Ave & Van Buren St | 33.45176014 | -112.2383454 | 83rd Ave & Van Buren St | 33.45176014 | -112.2383454 |
| WEST | 2512 | 2761372 | 2597 | 20660929 | 360 | 3 | Pull-in | Car | Weekday | muwtf | | 83VB | 2:51 PM | 2:58 PM | WEST | 1.56 | 7 | Car | 2:51 PM | | 83rd Ave & Van Buren St | 33.45176014 | -112.2383454 | West Transit Facility | 33.45411524 | -112.2287661 |
| WEST | 2512 | 2761275 | 2608 | 20660636 | 67 | 1 | Pull-out | Car | Weekday | muwtf | | WEST | 3:49 PM | 4:01 PM | 83MC | 1.97 | 12 | Car | | 4:01 PM | West Transit Facility | 33.45411524 | -112.2287661 | 83rd Ave & McDowell Rd | 33.46531052 | -112.2379855 |
| WEST | 2512 | 2761275 | 2608 | 20660637 | 68 | 2 | Regular | Car | Weekday | muwtf | North | 83MC | 4:01 PM | 4:01 PM | 83MC | 0.00 | 0 | Car | 4:01 PM | 4:01 PM | 83rd Ave & McDowell Rd | 33.46531052 | -112.2379855 | 83rd Ave & McDowell Rd | 33.46531052 | -112.2379855 |
| WEST | 2512 | 2761275 | 2608 | 20660638 | 69 | 3 | Pull-in | Car | Weekday | muwtf | | 83MC | 4:01 PM | 4:13 PM | WEST | 2.46 | 12 | Car | 4:01 PM | | 83rd Ave & McDowell Rd | 33.46531052 | -112.2379855 | West Transit Facility | 33.45411524 | -112.2287661 |
| WEST | 2512 | 2761338 | 2612 | 20660825 | 256 | 1 | Pull-out | Car | Weekday | muwtf | | WEST | 4:43 PM | 4:51 PM | 83VB | 1.56 | 8 | Car | | 4:51 PM | West Transit Facility | 33.45411524 | -112.2287661 | 83rd Ave & Van Buren St | 33.45176014 | -112.2383454 |
| WEST | 2512 | 2761338 | 2612 | 20660826 | 257 | 2 | Regular | Car | Weekday | muwtf | North | 83VB | 4:51 PM | 4:51 PM | 83VB | 0.00 | 0 | Car | 4:51 PM | 4:51 PM | 83rd Ave & Van Buren St | 33.45176014 | -112.2383454 | 83rd Ave & Van Buren St | 33.45176014 | -112.2383454 |
| WEST | 2512 | 2761338 | 2612 | 20660827 | 258 | 3 | Pull-in | Car | Weekday | muwtf | | 83VB | 4:51 PM | 4:58 PM | WEST | 1.56 | 7 | Car | 4:51 PM | | 83rd Ave & Van Buren St | 33.45176014 | -112.2383454 | West Transit Facility | 33.45411524 | -112.2287661 |
| WEST | 2512 | 2761294 | 2616 | 20660693 | 124 | 1 | Pull-out | Car | Weekday | muwtf | | WEST | 8:24 PM | 8:32 PM | 83VB | 1.56 | 8 | Car | | 8:32 PM | West Transit Facility | 33.45411524 | -112.2287661 | 83rd Ave & Van Buren St | 33.45176014 | -112.2383454 |
| WEST | 2512 | 2761294 | 2616 | 20660694 | 125 | 2 | Regular | Car | Weekday | muwtf | North | 83VB | 8:32 PM | 8:32 PM | 83VB | 0.00 | 0 | Car | 8:32 PM | 8:32 PM | 83rd Ave & Van Buren St | 33.45176014 | -112.2383454 | 83rd Ave & Van Buren St | 33.45176014 | -112.2383454 |
| WEST | 2512 | 2761294 | 2616 | 20660695 | 126 | 3 | Pull-in | Car | Weekday | muwtf | | 83VB | 8:32 PM | 8:39 PM | WEST | 1.56 | 7 | Car | 8:32 PM | | 83rd Ave & Van Buren St | 33.45176014 | -112.2383454 | West Transit Facility | 33.45411524 | -112.2287661 |
| WEST | 2512 | 2761306 | 2621 | 20660729 | 160 | 1 | Pull-out | Car | Weekday | muwtf | | WEST | 9:01 PM | 9:27 PM | BA51 | 8.80 | 26 | Car | | 9:27 PM | West Transit Facility | 33.45411524 | -112.2287661 | 51st Ave & Baseline Rd | 33.37752263 | -112.1682551 |
| WEST | 2512 | 2761306 | 2621 | 20660730 | 161 | 2 | Regular | Car | Weekday | muwtf | North | BA51 | 9:27 PM | 9:27 PM | BA51 | 0.00 | 0 | Car | 9:27 PM | 9:27 PM | 51st Ave & Baseline Rd | 33.37752263 | -112.1682551 | 51st Ave & Baseline Rd | 33.37752263 | -112.1682551 |
| WEST | 2512 | 2761306 | 2621 | 20660731 | 162 | 3 | Pull-in | Car | Weekday | muwtf | | BA51 | 9:27 PM | 9:53 PM | WEST | 8.80 | 26 | Car | 9:27 PM | | 51st Ave & Baseline Rd | 33.37752263 | -112.1682551 | West Transit Facility | 33.45411524 | -112.2287661 |
| WEST | 2513 | 2761302 | 2513 | 20660717 | 148 | 1 | Pull-out | Car | Weekday | muwtf | | WEST | 10:05 AM | 10:17 AM | 83MC | 1.97 | 12 | Car | | 10:17 AM | West Transit Facility | 33.45411524 | -112.2287661 | 83rd Ave & McDowell Rd | 33.46531052 | -112.2379855 |
| WEST | 2513 | 2761302 | 2513 | 20660718 | 149 | 2 | Regular | Car | Weekday | muwtf | North | 83MC | 10:17 AM | 10:17 AM | 83MC | 0.00 | 0 | Car | 10:17 AM | 10:17 AM | 83rd Ave & McDowell Rd | 33.46531052 | -112.2379855 | 83rd Ave & McDowell Rd | 33.46531052 | -112.2379855 |
| WEST | 2513 | 2761302 | 2513 | 20660719 | 150 | 3 | Pull-in | Car | Weekday | muwtf | | 83MC | 10:17 AM | 10:29 AM | WEST | 2.46 | 12 | Car | 10:17 AM | | 83rd Ave & McDowell Rd | 33.46531052 | -112.2379855 | West Transit Facility | 33.45411524 | -112.2287661 |
| WEST | 2513 | 2761265 | 2521 | 20660606 | 37 | 1 | Pull-out | Car | Weekday | muwtf | | WEST | 10:48 AM | 11:02 AM | 94TH | 4.60 | 14 | Car | | 11:02 AM | West Transit Facility | 33.45411524 | -112.2287661 | 94th Av Layover | 33.48136107 | -112.2611621 |
| WEST | 2513 | 2761265 | 2521 | 20660607 | 38 | 2 | Regular | Car | Weekday | muwtf | North | 94TH | 11:02 AM | 11:02 AM | 94TH | 0.00 | 0 | Car | 11:02 AM | 11:02 AM | 94th Av Layover | 33.48136107 | -112.2611621 | 94th Av Layover | 33.48136107 | -112.2611621 |
| WEST | 2513 | 2761265 | 2521 | 20660608 | 39 | 3 | Pull-in | Car | Weekday | muwtf | | 94TH | 11:02 AM | 11:18 AM | WEST | 4.60 | 16 | Car | 11:02 AM | | 94th Av Layover | 33.48136107 | -112.2611621 | West Transit Facility | 33.45411524 | -112.2287661 |
| WEST | 2513 | 2761301 | 2533 | 20660714 | 145 | 1 | Pull-out | Car | Weekday | muwtf | | WEST | 11:21 AM | 11:33 AM | 51VB | 3.70 | 12 | Car | | 11:33 AM | West Transit Facility | 33.45411524 | -112.2287661 | 51st Ave & Van Buren St | 33.45123883 | -112.1691087 |
| WEST | 2513 | 2761301 | 2533 | 20660715 | 146 | 2 | Regular | Car | Weekday | muwtf | North | 51VB | 11:33 AM | 11:33 AM | 51VB | 0.00 | 0 | Car | 11:33 AM | 11:33 AM | 51st Ave & Van Buren St | 33.45123883 | -112.1691087 | 51st Ave & Van Buren St | 33.45123883 | -112.1691087 |
| WEST | 2513 | 2761301 | 2533 | 20660716 | 147 | 3 | Pull-in | Car | Weekday | muwtf | | 51VB | 11:33 AM | 11:47 AM | WEST | 3.70 | 14 | Car | 11:33 AM | | 51st Ave & Van Buren St | 33.45123883 | -112.1691087 | West Transit Facility | 33.45411524 | -112.2287661 |
| WEST | 2513 | 2761365 | 2542 | 20660906 | 337 | 1 | Pull-out | Car | Weekday | muwtf | | WEST | 11:53 AM | 12:03 PM | 75LB | 3.66 | 10 | Car | | 12:03 PM | West Transit Facility | 33.45411524 | -112.2287661 | 75th Ave & Lower Buckeye Rd | 33.42294285 | -112.2211466 |
| WEST | 2513 | 2761365 | 2542 | 20660907 | 338 | 2 | Regular | Car | Weekday | muwtf | North | 75LB | 12:03 PM | 12:03 PM | 75LB | 0.00 | 0 | Car | 12:03 PM | 12:03 PM | 75th Ave & Lower Buckeye Rd | 33.42294285 | -112.2211466 | 75th Ave & Lower Buckeye Rd | 33.42294285 | -112.2211466 |
| WEST | 2513 | 2761365 | 2542 | 20660908 | 339 | 3 | Pull-in | Car | Weekday | muwtf | | 75LB | 12:03 PM | 12:13 PM | WEST | 3.66 | 10 | Car | 12:03 PM | | 75th Ave & Lower Buckeye Rd | 33.42294285 | -112.2211466 | West Transit Facility | 33.45411524 | -112.2287661 |
| WEST | 2513 | 2761293 | 2551 | 20660690 | 121 | 1 | Pull-out | Car | Weekday | muwtf | | WEST | 12:21 PM | 12:35 PM | 94TH | 4.60 | 14 | Car | | 12:35 PM | West Transit Facility | 33.45411524 | -112.2287661 | 94th Av Layover | 33.48136107 | -112.2611621 |
| WEST | 2513 | 2761293 | 2551 | 20660691 | 122 | 2 | Regular | Car | Weekday | muwtf | North | 94TH | 12:35 PM | 12:35 PM | 94TH | 0.00 | 0 | Car | 12:35 PM | 12:35 PM | 94th Av Layover | 33.48136107 | -112.2611621 | 94th Av Layover | 33.48136107 | -112.2611621 |
| WEST | 2513 | 2761293 | 2551 | 20660692 | 123 | 3 | Pull-in | Car | Weekday | muwtf | | 94TH | 12:35 PM | 12:51 PM | WEST | 4.60 | 16 | Car | 12:35 PM | | 94th Av Layover | 33.48136107 | -112.2611621 | West Transit Facility | 33.45411524 | -112.2287661 |
| WEST | 2513 | 2761369 | 2569 | 20660918 | 349 | 1 | Pull-out | Car | Weekday | muwtf | | WEST | 1:13 PM | 1:21 PM | 83VB | 1.56 | 8 | Car | | 1:21 PM | West Transit Facility | 33.45411524 | -112.2287661 | 83rd Ave & Van Buren St | 33.45176014 | -112.2383454 |
| WEST | 2513 | 2761369 | 2569 | 20660919 | 350 | 2 | Regular | Car | Weekday | muwtf | North | 83VB | 1:21 PM | 1:21 PM | 83VB | 0.00 | 0 | Car | 1:21 PM | 1:21 PM | 83rd Ave & Van Buren St | 33.45176014 | -112.2383454 | 83rd Ave & Van Buren St | 33.45176014 | -112.2383454 |
| WEST | 2513 | 2761369 | 2569 | 20660920 | 351 | 3 | Pull-in | Car | Weekday | muwtf | | 83VB | 1:21 PM | 1:28 PM | WEST | 1.56 | 7 | Car | 1:21 PM | | 83rd Ave & Van Buren St | 33.45176014 | -112.2383454 | West Transit Facility | 33.45411524 | -112.2287661 |
| WEST | 2513 | 2761311 | 2581 | 20660744 | 175 | 1 | Pull-out | Car | Weekday | muwtf | | WEST | 1:44 PM | 2:05 PM | 59IN | 5.37 | 21 | Car | | 2:05 PM | West Transit Facility | 33.45411524 | -112.2287661 | 59th Ave & Indian School Rd | 33.49505532 | -112.1864048 |
| WEST | 2513 | 2761311 | 2581 | 20660745 | 176 | 2 | Regular | Car | Weekday | muwtf | North | 59IN | 2:05 PM | 2:05 PM | 59IN | 0.00 | 0 | Car | 2:05 PM | 2:05 PM | 59th Ave & Indian School Rd | 33.49505532 | -112.1864048 | 59th Ave & Indian School Rd | 33.49505532 | -112.1864048 |
| WEST | 2513 | 2761311 | 2581 | 20660746 | 177 | 3 | Pull-in | Car | Weekday | muwtf | | 59IN | 2:05 PM | 2:26 PM | WEST | 5.78 | 21 | Car | 2:05 PM | | 59th Ave & Indian School Rd | 33.49505532 | -112.1864048 | West Transit Facility | 33.45411524 | -112.2287661 |
| WEST | 2513 | 2761313 | 2598 | 20660750 | 181 | 1 | Pull-out | Car | Weekday | muwtf | | WEST | 2:49 PM | 3:10 PM | 59IN | 5.37 | 21 | Car | | 3:10 PM | West Transit Facility | 33.45411524 | -112.2287661 | 59th Ave & Indian School Rd | 33.49505532 | -112.1864048 |
| WEST | 2513 | 2761313 | 2598 | 20660751 | 182 | 2 | Regular | Car | Weekday | muwtf | North | 59IN | 3:10 PM | 3:10 PM | 59IN | 0.00 | 0 | Car | 3:10 PM | 3:10 PM | 59th Ave & Indian School Rd | 33.49505532 | -112.1864048 | 59th Ave & Indian School Rd | 33.49505532 | -112.1864048 |
| WEST | 2513 | 2761313 | 2598 | 20660752 | 183 | 3 | Pull-in | Car | Weekday | muwtf | | 59IN | 3:10 PM | 3:31 PM | WEST | 5.78 | 21 | Car | 3:10 PM | | 59th Ave & Indian School Rd | 33.49505532 | -112.1864048 | West Transit Facility | 33.45411524 | -112.2287661 |
| WEST | 2513 | 2761297 | 2609 | 20660702 | 133 | 1 | Pull-out | Car | Weekday | muwtf | | WEST | 3:56 PM | 4:32 PM | BA51 | 8.80 | 36 | Car | | 4:32 PM | West Transit Facility | 33.45411524 | -112.2287661 | 51st Ave & Baseline Rd | 33.37752263 | -112.1682551 |

| | | | | | | | | | | | | | | | | | | | | | | | | | |
|---|---|---|---|---|---|---|---|---|---|---|---|---|---|---|---|---|---|---|---|---|---|---|---|---|---|
| WEST | 2513 | 2761297 | 2609 | 20660703 | 134 | 2 | Regular | Car | Weekday | muwtf | North | BA51 | 4:32 PM | 4:32 PM | BA51 | 0.00 | 0 | Car | 4:32 PM | 4:32 PM | 51st Ave & Baseline Rd | 33.37752263 | -112.1682551 | 51st Ave & Baseline Rd | 33.37752263 | -112.1682551 |
| WEST | 2513 | 2761297 | 2609 | 20660704 | 135 | 3 | Pull-in | Car | Weekday | muwtf | | BA51 | 4:32 PM | 5:08 PM | WEST | 8.80 | 36 | Car | 4:32 PM | | 51st Ave & Baseline Rd | 33.37752263 | -112.1682551 | West Transit Facility | 33.45411524 | -112.2287661 |
| WEST | 2513 | 2761350 | 2615 | 20660861 | 292 | 1 | Pull-out | Car | Weekday | muwtf | | WEST | 8:11 PM | 8:22 PM | 51HD | 4.50 | 11 | Car | | 8:22 PM | West Transit Facility | 33.45411524 | -112.2287661 | 51st Ave & Hadley St | 33.43983825 | -112.1696634 |
| WEST | 2513 | 2761350 | 2615 | 20660862 | 293 | 2 | Regular | Car | Weekday | muwtf | North | 51HD | 8:22 PM | 8:22 PM | 51HD | 0.00 | 0 | Car | 8:22 PM | 8:22 PM | 51st Ave & Hadley St | 33.43983825 | -112.1696634 | 51st Ave & Hadley St | 33.43983825 | -112.1696634 |
| WEST | 2513 | 2761350 | 2615 | 20660863 | 294 | 3 | Pull-in | Car | Weekday | muwtf | | 51HD | 8:22 PM | 8:33 PM | WEST | 4.80 | 11 | Car | 8:22 PM | | 51st Ave & Hadley St | 33.43983825 | -112.1696634 | West Transit Facility | 33.45411524 | -112.2287661 |
| WEST | 2516 | 2761287 | 2516 | 20660672 | 103 | 1 | Pull-out | Car | Weekday | muwtf | | WEST | 10:10 AM | 10:36 AM | BA51 | 8.80 | 26 | Car | | 10:36 AM | West Transit Facility | 33.45411524 | -112.2287661 | 51st Ave & Baseline Rd | 33.37752263 | -112.1682551 |
| WEST | 2516 | 2761287 | 2516 | 20660673 | 104 | 2 | Regular | Car | Weekday | muwtf | North | BA51 | 10:36 AM | 10:36 AM | BA51 | 0.00 | 0 | Car | 10:36 AM | 10:36 AM | 51st Ave & Baseline Rd | 33.37752263 | -112.1682551 | 51st Ave & Baseline Rd | 33.37752263 | -112.1682551 |
| WEST | 2516 | 2761287 | 2516 | 20660674 | 105 | 3 | Pull-in | Car | Weekday | muwtf | | BA51 | 10:36 AM | 11:02 AM | WEST | 8.80 | 26 | Car | 10:36 AM | | 51st Ave & Baseline Rd | 33.37752263 | -112.1682551 | West Transit Facility | 33.45411524 | -112.2287661 |
| WEST | 2516 | 2761337 | 2527 | 20660822 | 253 | 1 | Pull-out | Car | Weekday | muwtf | | WEST | 11:08 AM | 11:28 AM | 43LB | 7.00 | 20 | Car | | 11:28 AM | West Transit Facility | 33.45411524 | -112.2287661 | 43rd Ave & Lower Buckeye Rd | 33.42251092 | -112.1518544 |
| WEST | 2516 | 2761337 | 2527 | 20660823 | 254 | 2 | Regular | Car | Weekday | muwtf | North | 43LB | 11:28 AM | 11:28 AM | 43LB | 0.00 | 0 | Car | 11:28 AM | 11:28 AM | 43rd Ave & Lower Buckeye Rd | 33.42251092 | -112.1518544 | 43rd Ave & Lower Buckeye Rd | 33.42251092 | -112.1518544 |
| WEST | 2516 | 2761337 | 2527 | 20660824 | 255 | 3 | Pull-in | Car | Weekday | muwtf | | 43LB | 11:28 AM | 11:49 AM | WEST | 7.00 | 21 | Car | 11:28 AM | | 43rd Ave & Lower Buckeye Rd | 33.42251092 | -112.1518544 | West Transit Facility | 33.45411524 | -112.2287661 |
| WEST | 2516 | 2761336 | 2543 | 20660819 | 250 | 1 | Pull-out | Car | Weekday | muwtf | | WEST | 11:56 AM | 12:10 PM | DSTC | 3.19 | 14 | Car | | 12:10 PM | West Transit Facility | 33.45411524 | -112.2287661 | Desert Sky TC | 33.47903081 | -112.228655 |
| WEST | 2516 | 2761336 | 2543 | 20660820 | 251 | 2 | Regular | Car | Weekday | muwtf | North | DSTC | 12:10 PM | 12:10 PM | DSTC | 0.00 | 0 | Car | 12:10 PM | 12:10 PM | Desert Sky TC | 33.47903081 | -112.228655 | Desert Sky TC | 33.47903081 | -112.228655 |
| WEST | 2516 | 2761336 | 2543 | 20660821 | 252 | 3 | Pull-in | Car | Weekday | muwtf | | DSTC | 12:10 PM | 12:24 PM | WEST | 3.19 | 14 | Car | 12:10 PM | | Desert Sky TC | 33.47903081 | -112.228655 | West Transit Facility | 33.45411524 | -112.2287661 |
| WEST | 2516 | 2761362 | 2554 | 20660897 | 328 | 1 | Pull-out | Car | Weekday | muwtf | | WEST | 12:26 PM | 12:36 PM | 75LB | 3.66 | 10 | Car | | 12:36 PM | West Transit Facility | 33.45411524 | -112.2287661 | 75th Ave & Lower Buckeye Rd | 33.42294285 | -112.2211466 |
| WEST | 2516 | 2761362 | 2554 | 20660898 | 329 | 2 | Regular | Car | Weekday | muwtf | North | 75LB | 12:36 PM | 12:36 PM | 75LB | 0.00 | 0 | Car | 12:36 PM | 12:36 PM | 75th Ave & Lower Buckeye Rd | 33.42294285 | -112.2211466 | 75th Ave & Lower Buckeye Rd | 33.42294285 | -112.2211466 |
| WEST | 2516 | 2761362 | 2554 | 20660899 | 330 | 3 | Pull-in | Car | Weekday | muwtf | | 75LB | 12:36 PM | 12:46 PM | WEST | 3.66 | 10 | Car | 12:36 PM | | 75th Ave & Lower Buckeye Rd | 33.42294285 | -112.2211466 | West Transit Facility | 33.45411524 | -112.2287661 |
| WEST | 2516 | 2761263 | 2565 | 20660600 | 31 | 1 | Pull-out | Car | Weekday | muwtf | | WEST | 12:57 PM | 1:33 PM | 44IN | 17.20 | 36 | Car | | 1:33 PM | West Transit Facility | 33.45411524 | -112.2287661 | 44th St & Indian School Rd | 33.49485902 | -111.9869271 |
| WEST | 2516 | 2761263 | 2565 | 20660601 | 32 | 2 | Regular | Car | Weekday | muwtf | North | 44IN | 1:33 PM | 1:33 PM | 44IN | 0.00 | 0 | Car | 1:33 PM | 1:33 PM | 44th St & Indian School Rd | 33.49485902 | -111.9869271 | 44th St & Indian School Rd | 33.49485902 | -111.9869271 |
| WEST | 2516 | 2761263 | 2565 | 20660602 | 33 | 3 | Pull-in | Car | Weekday | muwtf | | 44IN | 1:33 PM | 2:10 PM | WEST | 17.20 | 37 | Car | 1:33 PM | | 44th St & Indian School Rd | 33.49485902 | -111.9869271 | West Transit Facility | 33.45411524 | -112.2287661 |
| WEST | 2516 | 2761325 | 2593 | 20660786 | 217 | 1 | Pull-out | Car | Weekday | muwtf | | WEST | 2:29 PM | 2:41 PM | 83MC | 1.97 | 12 | Car | | 2:41 PM | West Transit Facility | 33.45411524 | -112.2287661 | 83rd Ave & McDowell Rd | 33.46531052 | -112.2379855 |
| WEST | 2516 | 2761325 | 2593 | 20660787 | 218 | 2 | Regular | Car | Weekday | muwtf | North | 83MC | 2:41 PM | 2:41 PM | 83MC | 0.00 | 0 | Car | 2:41 PM | 2:41 PM | 83rd Ave & McDowell Rd | 33.46531052 | -112.2379855 | 83rd Ave & McDowell Rd | 33.46531052 | -112.2379855 |
| WEST | 2516 | 2761325 | 2593 | 20660788 | 219 | 3 | Pull-in | Car | Weekday | muwtf | | 83MC | 2:41 PM | 2:53 PM | WEST | 2.46 | 12 | Car | 2:41 PM | | 83rd Ave & McDowell Rd | 33.46531052 | -112.2379855 | West Transit Facility | 33.45411524 | -112.2287661 |
| WEST | 2516 | 2761327 | 2604 | 20660792 | 223 | 1 | Pull-out | Car | Weekday | muwtf | | WEST | 3:24 PM | 3:37 PM | 83IN | 3.60 | 13 | Car | | 3:37 PM | West Transit Facility | 33.45411524 | -112.2287661 | 83rd Ave & Indian School Rd | 33.49427872 | -112.2377841 |
| WEST | 2516 | 2761327 | 2604 | 20660793 | 224 | 2 | Regular | Car | Weekday | muwtf | North | 83IN | 3:37 PM | 3:37 PM | 83IN | 0.00 | 0 | Car | 3:37 PM | 3:37 PM | 83rd Ave & Indian School Rd | 33.49427872 | -112.2377841 | 83rd Ave & Indian School Rd | 33.49427872 | -112.2377841 |
| WEST | 2516 | 2761327 | 2604 | 20660794 | 225 | 3 | Pull-in | Car | Weekday | muwtf | | 83IN | 3:37 PM | 3:50 PM | WEST | 3.60 | 13 | Car | 3:37 PM | | 83rd Ave & Indian School Rd | 33.49427872 | -112.2377841 | West Transit Facility | 33.45411524 | -112.2287661 |
| WEST | 2528 | 2761300 | 2528 | 20660711 | 142 | 1 | Pull-out | Car | Weekday | muwtf | | WEST | 11:09 AM | 11:21 AM | 83MC | 1.97 | 12 | Car | | 11:21 AM | West Transit Facility | 33.45411524 | -112.2287661 | 83rd Ave & McDowell Rd | 33.46531052 | -112.2379855 |
| WEST | 2528 | 2761300 | 2528 | 20660712 | 143 | 2 | Regular | Car | Weekday | muwtf | North | 83MC | 11:21 AM | 11:21 AM | 83MC | 0.00 | 0 | Car | 11:21 AM | 11:21 AM | 83rd Ave & McDowell Rd | 33.46531052 | -112.2379855 | 83rd Ave & McDowell Rd | 33.46531052 | -112.2379855 |
| WEST | 2528 | 2761300 | 2528 | 20660713 | 144 | 3 | Pull-in | Car | Weekday | muwtf | | 83MC | 11:21 AM | 11:33 AM | WEST | 2.46 | 12 | Car | 11:21 AM | | 83rd Ave & McDowell Rd | 33.46531052 | -112.2379855 | West Transit Facility | 33.45411524 | -112.2287661 |
| WEST | 2528 | 2761295 | 2537 | 20660696 | 127 | 1 | Pull-out | Car | Weekday | muwtf | | WEST | 11:39 AM | 11:54 AM | 37VB | 5.50 | 15 | Car | | 11:54 AM | West Transit Facility | 33.45411524 | -112.2287661 | 37th Av Layover | 33.4503091 | -112.1390872 |
| WEST | 2528 | 2761295 | 2537 | 20660697 | 128 | 2 | Regular | Car | Weekday | muwtf | North | 37VB | 11:54 AM | 11:54 AM | 37VB | 0.00 | 0 | Car | 11:54 AM | 11:54 AM | 37th Av Layover | 33.4503091 | -112.1390872 | 37th Av Layover | 33.4503091 | -112.1390872 |
| WEST | 2528 | 2761295 | 2537 | 20660698 | 129 | 3 | Pull-in | Car | Weekday | muwtf | | 37VB | 11:54 AM | 12:09 PM | WEST | 5.50 | 15 | Car | 11:54 AM | | 37th Av Layover | 33.4503091 | -112.1390872 | West Transit Facility | 33.45411524 | -112.2287661 |
| WEST | 2528 | 2761358 | 2549 | 20660885 | 316 | 1 | Pull-out | Car | Weekday | muwtf | | WEST | 12:13 PM | 12:23 PM | 75BU | 1.59 | 10 | Car | | 12:23 PM | West Transit Facility | 33.45411524 | -112.2287661 | 75th Ave & Buckeye Rd | 33.43712491 | -112.2209797 |
| WEST | 2528 | 2761358 | 2549 | 20660886 | 317 | 2 | Regular | Car | Weekday | muwtf | North | 75BU | 12:23 PM | 12:23 PM | 75BU | 0.00 | 0 | Car | 12:23 PM | 12:23 PM | 75th Ave & Buckeye Rd | 33.43712491 | -112.2209797 | 75th Ave & Buckeye Rd | 33.43712491 | -112.2209797 |
| WEST | 2528 | 2761358 | 2549 | 20660887 | 318 | 3 | Pull-in | Car | Weekday | muwtf | | 75BU | 12:23 PM | 12:33 PM | WEST | 2.50 | 10 | Car | 12:23 PM | | 75th Ave & Buckeye Rd | 33.43712491 | -112.2209797 | West Transit Facility | 33.45411524 | -112.2287661 |
| WEST | 2528 | 2761318 | 2559 | 20660765 | 196 | 1 | Pull-out | Car | Weekday | muwtf | | WEST | 12:34 PM | 12:47 PM | 83IN | 3.60 | 13 | Car | | 12:47 PM | West Transit Facility | 33.45411524 | -112.2287661 | 83rd Ave & Indian School Rd | 33.49427872 | -112.2377841 |
| WEST | 2528 | 2761318 | 2559 | 20660766 | 197 | 2 | Regular | Car | Weekday | muwtf | North | 83IN | 12:47 PM | 12:47 PM | 83IN | 0.00 | 0 | Car | 12:47 PM | 12:47 PM | 83rd Ave & Indian School Rd | 33.49427872 | -112.2377841 | 83rd Ave & Indian School Rd | 33.49427872 | -112.2377841 |
| WEST | 2528 | 2761318 | 2559 | 20660767 | 198 | 3 | Pull-in | Car | Weekday | muwtf | | 83IN | 12:47 PM | 1:00 PM | WEST | 3.60 | 13 | Car | 12:47 PM | | 83rd Ave & Indian School Rd | 33.49427872 | -112.2377841 | West Transit Facility | 33.45411524 | -112.2287661 |
| WEST | 2528 | 2761326 | 2574 | 20660789 | 220 | 1 | Pull-out | Car | Weekday | muwtf | | WEST | 1:32 PM | 1:40 PM | 83VB | 1.56 | 8 | Car | | 1:40 PM | West Transit Facility | 33.45411524 | -112.2287661 | 83rd Ave & Van Buren St | 33.45176014 | -112.2383454 |
| WEST | 2528 | 2761326 | 2574 | 20660790 | 221 | 2 | Regular | Car | Weekday | muwtf | North | 83VB | 1:40 PM | 1:40 PM | 83VB | 0.00 | 0 | Car | 1:40 PM | 1:40 PM | 83rd Ave & Van Buren St | 33.45176014 | -112.2383454 | 83rd Ave & Van Buren St | 33.45176014 | -112.2383454 |
| WEST | 2528 | 2761326 | 2574 | 20660791 | 222 | 3 | Pull-in | Car | Weekday | muwtf | | 83VB | 1:40 PM | 1:47 PM | WEST | 1.56 | 7 | Car | 1:40 PM | | 83rd Ave & Van Buren St | 33.45176014 | -112.2383454 | West Transit Facility | 33.45411524 | -112.2287661 |
| WEST | 2528 | 2761370 | 2584 | 20660921 | 352 | 1 | Pull-out | Car | Weekday | muwtf | | WEST | 1:56 PM | 2:04 PM | 83VB | 1.56 | 8 | Car | | 2:04 PM | West Transit Facility | 33.45411524 | -112.2287661 | 83rd Ave & Van Buren St | 33.45176014 | -112.2383454 |
| WEST | 2528 | 2761370 | 2584 | 20660922 | 353 | 2 | Regular | Car | Weekday | muwtf | North | 83VB | 2:04 PM | 2:04 PM | 83VB | 0.00 | 0 | Car | 2:04 PM | 2:04 PM | 83rd Ave & Van Buren St | 33.45176014 | -112.2383454 | 83rd Ave & Van Buren St | 33.45176014 | -112.2383454 |
| WEST | 2528 | 2761370 | 2584 | 20660923 | 354 | 3 | Pull-in | Car | Weekday | muwtf | | 83VB | 2:04 PM | 2:11 PM | WEST | 1.56 | 7 | Car | 2:04 PM | | 83rd Ave & Van Buren St | 33.45176014 | -112.2383454 | West Transit Facility | 33.45411524 | -112.2287661 |
| WEST | 2528 | 2761266 | 2592 | 20660609 | 40 | 1 | Pull-out | Car | Weekday | muwtf | | WEST | 2:29 PM | 2:43 PM | DSTC | 3.19 | 14 | Car | | 2:43 PM | West Transit Facility | 33.45411524 | -112.2287661 | Desert Sky TC | 33.47903081 | -112.228655 |
| WEST | 2528 | 2761266 | 2592 | 20660610 | 41 | 2 | Regular | Car | Weekday | muwtf | North | DSTC | 2:43 PM | 2:43 PM | DSTC | 0.00 | 0 | Car | 2:43 PM | 2:43 PM | Desert Sky TC | 33.47903081 | -112.228655 | Desert Sky TC | 33.47903081 | -112.228655 |
| WEST | 2528 | 2761266 | 2592 | 20660611 | 42 | 3 | Pull-in | Car | Weekday | muwtf | | DSTC | 2:43 PM | 2:57 PM | WEST | 3.19 | 14 | Car | 2:43 PM | | Desert Sky TC | 33.47903081 | -112.228655 | West Transit Facility | 33.45411524 | -112.2287661 |
| WEST | 2528 | 2761269 | 2606 | 20660618 | 49 | 1 | Pull-out | Car | Weekday | muwtf | | WEST | 3:31 PM | 3:45 PM | 51HD | 4.50 | 14 | Car | | 3:45 PM | West Transit Facility | 33.45411524 | -112.2287661 | 51st Ave & Hadley St | 33.43983825 | -112.1696634 |
| WEST | 2528 | 2761269 | 2606 | 20660619 | 50 | 2 | Regular | Car | Weekday | muwtf | North | 51HD | 3:45 PM | 3:45 PM | 51HD | 0.00 | 0 | Car | 3:45 PM | 3:45 PM | 51st Ave & Hadley St | 33.43983825 | -112.1696634 | 51st Ave & Hadley St | 33.43983825 | -112.1696634 |
| WEST | 2528 | 2761269 | 2606 | 20660620 | 51 | 3 | Pull-in | Car | Weekday | muwtf | | 51HD | 3:45 PM | 4:00 PM | WEST | 4.80 | 15 | Car | 3:45 PM | | 51st Ave & Hadley St | 33.43983825 | -112.1696634 | West Transit Facility | 33.45411524 | -112.2287661 |
| WEST | 2528 | 2761303 | 2611 | 20660720 | 151 | 1 | Pull-out | Car | Weekday | muwtf | | WEST | 4:39 PM | 4:57 PM | 107I-E | 7.18 | 18 | Car | | 4:57 PM | West Transit Facility | 33.45411524 | -112.2287661 | 107th Ave & Indian School Rd | 33.49349789 | -112.2897007 |
| WEST | 2528 | 2761303 | 2611 | 20660721 | 152 | 2 | Regular | Car | Weekday | muwtf | North | 107I-E | 4:57 PM | 4:57 PM | 107I-E | 0.00 | 0 | Car | 4:57 PM | 4:57 PM | 107th Ave & Indian School Rd | 33.49349789 | -112.2897007 | 107th Ave & Indian School Rd | 33.49349789 | -112.2897007 |
| WEST | 2528 | 2761303 | 2611 | 20660722 | 153 | 3 | Pull-in | Car | Weekday | muwtf | | 107I-E | 4:57 PM | 5:14 PM | WEST | 7.18 | 17 | Car | 4:57 PM | | 107th Ave & Indian School Rd | 33.49349789 | -112.2897007 | West Transit Facility | 33.45411524 | -112.2287661 |
| WEST | 2528 | 2761280 | 2617 | 20660651 | 82 | 1 | Pull-out | Car | Weekday | muwtf | | WEST | 8:25 PM | 8:51 PM | BA51 | 8.80 | 26 | Car | | 8:51 PM | West Transit Facility | 33.45411524 | -112.2287661 | 51st Ave & Baseline Rd | 33.37752263 | -112.1682551 |
| WEST | 2528 | 2761280 | 2617 | 20660652 | 83 | 2 | Regular | Car | Weekday | muwtf | North | BA51 | 8:51 PM | 8:51 PM | BA51 | 0.00 | 0 | Car | 8:51 PM | 8:51 PM | 51st Ave & Baseline Rd | 33.37752263 | -112.1682551 | 51st Ave & Baseline Rd | 33.37752263 | -112.1682551 |
| WEST | 2528 | 2761280 | 2617 | 20660653 | 84 | 3 | Pull-in | Car | Weekday | muwtf | | BA51 | 8:51 PM | 9:17 PM | WEST | 8.80 | 26 | Car | 8:51 PM | | 51st Ave & Baseline Rd | 33.37752263 | -112.1682551 | West Transit Facility | 33.45411524 | -112.2287661 |
| WEST | 2547 | 2761290 | 2547 | 20660681 | 112 | 1 | Pull-out | Car | Weekday | muwtf | | WEST | 12:08 PM | 12:28 PM | 43LB | 7.00 | 20 | Car | | 12:28 PM | West Transit Facility | 33.45411524 | -112.2287661 | 43rd Ave & Lower Buckeye Rd | 33.42251092 | -112.1518544 |
| WEST | 2547 | 2761290 | 2547 | 20660682 | 113 | 2 | Regular | Car | Weekday | muwtf | North | 43LB | 12:28 PM | 12:28 PM | 43LB | 0.00 | 0 | Car | 12:28 PM | 12:28 PM | 43rd Ave & Lower Buckeye Rd | 33.42251092 | -112.1518544 | 43rd Ave & Lower Buckeye Rd | 33.42251092 | -112.1518544 |
| WEST | 2547 | 2761290 | 2547 | 20660683 | 114 | 3 | Pull-in | Car | Weekday | muwtf | | 43LB | 12:28 PM | 12:49 PM | WEST | 7.00 | 21 | Car | 12:28 PM | | 43rd Ave & Lower Buckeye Rd | 33.42251092 | -112.1518544 | West Transit Facility | 33.45411524 | -112.2287661 |
| WEST | 2547 | 2761260 | 2567 | 20660591 | 22 | 1 | Pull-out | Car | Weekday | muwtf | | WEST | 1:02 PM | 1:10 PM | 83VB | 1.56 | 8 | Car | | 1:10 PM | West Transit Facility | 33.45411524 | -112.2287661 | 83rd Ave & Van Buren St | 33.45176014 | -112.2383454 |
| WEST | 2547 | 2761260 | 2567 | 20660592 | 23 | 2 | Regular | Car | Weekday | muwtf | North | 83VB | 1:10 PM | 1:10 PM | 83VB | 0.00 | 0 | Car | 1:10 PM | 1:10 PM | 83rd Ave & Van Buren St | 33.45176014 | -112.2383454 | 83rd Ave & Van Buren St | 33.45176014 | -112.2383454 |
| WEST | 2547 | 2761260 | 2567 | 20660593 | 24 | 3 | Pull-in | Car | Weekday | muwtf | | 83VB | 1:10 PM | 1:17 PM | WEST | 1.56 | 7 | Car | 1:10 PM | | 83rd Ave & Van Buren St | 33.45176014 | -112.2383454 | West Transit Facility | 33.45411524 | -112.2287661 |
| WEST | 2547 | 2761330 | 2578 | 20660801 | 232 | 1 | Pull-out | Car | Weekday | muwtf | | WEST | 1:38 PM | 1:46 PM | 83VB | 1.56 | 8 | Car | | 1:46 PM | West Transit Facility | 33.45411524 | -112.2287661 | 83rd Ave & Van Buren St | 33.45176014 | -112.2383454 |

| | | | | | | | | | | | | | | | | | | | | | | | | | |
|---|---|---|---|---|---|---|---|---|---|---|---|---|---|---|---|---|---|---|---|---|---|---|---|---|---|
| WEST | 2547 | 2761330 | 2578 | 20660802 | 233 | 2 | Regular | Car | Weekday | muwtf | North | 83VB | 1:46 PM | 1:46 PM | 83VB | 0.00 | 0 | Car | 1:46 PM | 1:46 PM | 83rd Ave & Van Buren St | 33.45176014 | -112.2383454 | 83rd Ave & Van Buren St | 33.45176014 | -112.2383454 |
| WEST | 2547 | 2761330 | 2578 | 20660803 | 234 | 3 | Pull-in | Car | Weekday | muwtf | | 83VB | 1:46 PM | 1:53 PM | WEST | 1.56 | 7 | Car | 1:46 PM | | 83rd Ave & Van Buren St | 33.45176014 | -112.2383454 | West Transit Facility | 33.45411524 | -112.2287661 |
| WEST | 2547 | 2761308 | 2585 | 20660735 | 166 | 1 | Pull-out | Car | Weekday | muwtf | | WEST | 1:57 PM | 2:10 PM | 93TH | 4.60 | 13 | Car | | 2:10 PM | West Transit Facility | 33.45411524 | -112.2287661 | 93rd Ave & Thomas Rd | 33.47948847 | -112.2588343 |
| WEST | 2547 | 2761308 | 2585 | 20660736 | 167 | 2 | Regular | Car | Weekday | muwtf | North | 93TH | 2:10 PM | 2:10 PM | 93TH | 0.00 | 0 | Car | 2:10 PM | 2:10 PM | 93rd Ave & Thomas Rd | 33.47948847 | -112.2588343 | 93rd Ave & Thomas Rd | 33.47948847 | -112.2588343 |
| WEST | 2547 | 2761308 | 2585 | 20660737 | 168 | 3 | Pull-in | Car | Weekday | muwtf | | 93TH | 2:10 PM | 2:27 PM | WEST | 4.60 | 17 | Car | 2:10 PM | | 93rd Ave & Thomas Rd | 33.47948847 | -112.2588343 | West Transit Facility | 33.45411524 | -112.2287661 |
| WEST | 2548 | 2761347 | 2548 | 20660852 | 283 | 1 | Pull-out | Car | Weekday | muwtf | | WEST | 12:09 PM | 12:24 PM | 37VB | 5.50 | 15 | Car | | 12:24 PM | West Transit Facility | 33.45411524 | -112.2287661 | 37th Av Layover | 33.4503091 | -112.1390872 |
| WEST | 2548 | 2761347 | 2548 | 20660853 | 284 | 2 | Regular | Car | Weekday | muwtf | North | 37VB | 12:24 PM | 12:24 PM | 37VB | 0.00 | 0 | Car | 12:24 PM | 12:24 PM | 37th Av Layover | 33.4503091 | -112.1390872 | 37th Av Layover | 33.4503091 | -112.1390872 |
| WEST | 2548 | 2761347 | 2548 | 20660854 | 285 | 3 | Pull-in | Car | Weekday | muwtf | | 37VB | 12:24 PM | 12:39 PM | WEST | 5.50 | 15 | Car | 12:24 PM | | 37th Av Layover | 33.4503091 | -112.1390872 | West Transit Facility | 33.45411524 | -112.2287661 |
| WEST | 2548 | 2761314 | 2562 | 20660753 | 184 | 1 | Pull-out | Car | Weekday | muwtf | | WEST | 12:51 PM | 1:04 PM | 93TH | 4.60 | 13 | Car | | 1:04 PM | West Transit Facility | 33.45411524 | -112.2287661 | 93rd Ave & Thomas Rd | 33.47948847 | -112.2588343 |
| WEST | 2548 | 2761314 | 2562 | 20660754 | 185 | 2 | Regular | Car | Weekday | muwtf | North | 93TH | 1:04 PM | 1:04 PM | 93TH | 0.00 | 0 | Car | 1:04 PM | 1:04 PM | 93rd Ave & Thomas Rd | 33.47948847 | -112.2588343 | 93rd Ave & Thomas Rd | 33.47948847 | -112.2588343 |
| WEST | 2548 | 2761314 | 2562 | 20660755 | 186 | 3 | Pull-in | Car | Weekday | muwtf | | 93TH | 1:04 PM | 1:21 PM | WEST | 4.60 | 17 | Car | 1:04 PM | | 93rd Ave & Thomas Rd | 33.47948847 | -112.2588343 | West Transit Facility | 33.45411524 | -112.2287661 |
| WEST | 2548 | 2761344 | 2579 | 20660843 | 274 | 1 | Pull-out | Car | Weekday | muwtf | | WEST | 1:38 PM | 1:48 PM | 67VB | 1.70 | 10 | Car | | 1:48 PM | West Transit Facility | 33.45411524 | -112.2287661 | 67th Ave & Van Buren St | 33.45154339 | -112.2034697 |
| WEST | 2548 | 2761344 | 2579 | 20660844 | 275 | 2 | Regular | Car | Weekday | muwtf | North | 67VB | 1:48 PM | 1:48 PM | 67VB | 0.00 | 0 | Car | 1:48 PM | 1:48 PM | 67th Ave & Van Buren St | 33.45154339 | -112.2034697 | 67th Ave & Van Buren St | 33.45154339 | -112.2034697 |
| WEST | 2548 | 2761344 | 2579 | 20660845 | 276 | 3 | Pull-in | Car | Weekday | muwtf | | 67VB | 1:48 PM | 2:00 PM | WEST | 1.70 | 12 | Car | 1:48 PM | | 67th Ave & Van Buren St | 33.45154339 | -112.2034697 | West Transit Facility | 33.45411524 | -112.2287661 |
| WEST | 2548 | 2761354 | 2587 | 20660873 | 304 | 1 | Pull-out | Car | Weekday | muwtf | | WEST | 2:08 PM | 2:18 PM | 67VB | 1.70 | 10 | Car | | 2:18 PM | West Transit Facility | 33.45411524 | -112.2287661 | 67th Ave & Van Buren St | 33.45154339 | -112.2034697 |
| WEST | 2548 | 2761354 | 2587 | 20660874 | 305 | 2 | Regular | Car | Weekday | muwtf | North | 67VB | 2:18 PM | 2:18 PM | 67VB | 0.00 | 0 | Car | 2:18 PM | 2:18 PM | 67th Ave & Van Buren St | 33.45154339 | -112.2034697 | 67th Ave & Van Buren St | 33.45154339 | -112.2034697 |
| WEST | 2548 | 2761354 | 2587 | 20660875 | 306 | 3 | Pull-in | Car | Weekday | muwtf | | 67VB | 2:18 PM | 2:30 PM | WEST | 1.70 | 12 | Car | 2:18 PM | | 67th Ave & Van Buren St | 33.45154339 | -112.2034697 | West Transit Facility | 33.45411524 | -112.2287661 |
| WEST | 2557 | 2761256 | 2557 | 20660579 | 10 | 1 | Pull-out | Car | Weekday | muwtf | | WEST | 12:32 PM | 12:40 PM | 83VB | 1.56 | 8 | Car | | 12:40 PM | West Transit Facility | 33.45411524 | -112.2287661 | 83rd Ave & Van Buren St | 33.45176014 | -112.2383454 |
| WEST | 2557 | 2761256 | 2557 | 20660580 | 11 | 2 | Regular | Car | Weekday | muwtf | North | 83VB | 12:40 PM | 12:40 PM | 83VB | 0.00 | 0 | Car | 12:40 PM | 12:40 PM | 83rd Ave & Van Buren St | 33.45176014 | -112.2383454 | 83rd Ave & Van Buren St | 33.45176014 | -112.2383454 |
| WEST | 2557 | 2761256 | 2557 | 20660581 | 12 | 3 | Pull-in | Car | Weekday | muwtf | | 83VB | 12:40 PM | 12:47 PM | WEST | 1.56 | 7 | Car | 12:40 PM | | 83rd Ave & Van Buren St | 33.45176014 | -112.2383454 | West Transit Facility | 33.45411524 | -112.2287661 |
| WEST | 2557 | 2761328 | 2566 | 20660795 | 226 | 1 | Pull-out | Car | Weekday | muwtf | | WEST | 1:01 PM | 1:36 PM | 44TH | 15.82 | 35 | Car | | 1:36 PM | West Transit Facility | 33.45411524 | -112.2287661 | 44th St & Thomas Rd | 33.48024314 | -111.9870038 |
| WEST | 2557 | 2761328 | 2566 | 20660796 | 227 | 2 | Regular | Car | Weekday | muwtf | North | 44TH | 1:36 PM | 1:36 PM | 44TH | 0.00 | 0 | Car | 1:36 PM | 1:36 PM | 44th St & Thomas Rd | 33.48024314 | -111.9870038 | 44th St & Thomas Rd | 33.48024314 | -111.9870038 |
| WEST | 2557 | 2761328 | 2566 | 20660797 | 228 | 3 | Pull-in | Car | Weekday | muwtf | | 44TH | 1:36 PM | 2:11 PM | WEST | 16.13 | 35 | Car | 1:36 PM | | 44th St & Thomas Rd | 33.48024314 | -111.9870038 | West Transit Facility | 33.45411524 | -112.2287661 |
| WEST | 2557 | 2761261 | 2594 | 20660594 | 25 | 1 | Pull-out | Car | Weekday | muwtf | | WEST | 2:30 PM | 2:45 PM | 51VB | 3.70 | 15 | Car | | 2:45 PM | West Transit Facility | 33.45411524 | -112.2287661 | 51st Ave & Van Buren St | 33.45123883 | -112.1691087 |
| WEST | 2557 | 2761261 | 2594 | 20660595 | 26 | 2 | Regular | Car | Weekday | muwtf | North | 51VB | 2:45 PM | 2:45 PM | 51VB | 0.00 | 0 | Car | 2:45 PM | 2:45 PM | 51st Ave & Van Buren St | 33.45123883 | -112.1691087 | 51st Ave & Van Buren St | 33.45123883 | -112.1691087 |
| WEST | 2557 | 2761261 | 2594 | 20660596 | 27 | 3 | Pull-in | Car | Weekday | muwtf | | 51VB | 2:45 PM | 3:00 PM | WEST | 3.70 | 15 | Car | 2:45 PM | | 51st Ave & Van Buren St | 33.45123883 | -112.1691087 | West Transit Facility | 33.45411524 | -112.2287661 |
| WEST | 2557 | 2761286 | 2607 | 20660669 | 100 | 1 | Pull-out | Car | Weekday | muwtf | | WEST | 3:40 PM | 4:00 PM | 43LB | 7.00 | 20 | Car | | 4:00 PM | West Transit Facility | 33.45411524 | -112.2287661 | 43rd Ave & Lower Buckeye Rd | 33.42251092 | -112.1518544 |
| WEST | 2557 | 2761286 | 2607 | 20660670 | 101 | 2 | Regular | Car | Weekday | muwtf | North | 43LB | 4:00 PM | 4:00 PM | 43LB | 0.00 | 0 | Car | 4:00 PM | 4:00 PM | 43rd Ave & Lower Buckeye Rd | 33.42251092 | -112.1518544 | 43rd Ave & Lower Buckeye Rd | 33.42251092 | -112.1518544 |
| WEST | 2557 | 2761286 | 2607 | 20660671 | 102 | 3 | Pull-in | Car | Weekday | muwtf | | 43LB | 4:00 PM | 4:21 PM | WEST | 7.00 | 21 | Car | 4:00 PM | | 43rd Ave & Lower Buckeye Rd | 33.42251092 | -112.1518544 | West Transit Facility | 33.45411524 | -112.2287661 |
| WEST | 2558 | 2761279 | 2558 | 20660648 | 79 | 1 | Pull-out | Car | Weekday | muwtf | | WEST | 12:33 PM | 12:45 PM | 51VB | 3.70 | 12 | Car | | 12:45 PM | West Transit Facility | 33.45411524 | -112.2287661 | 51st Ave & Van Buren St | 33.45123883 | -112.1691087 |
| WEST | 2558 | 2761279 | 2558 | 20660649 | 80 | 2 | Regular | Car | Weekday | muwtf | North | 51VB | 12:45 PM | 12:45 PM | 51VB | 0.00 | 0 | Car | 12:45 PM | 12:45 PM | 51st Ave & Van Buren St | 33.45123883 | -112.1691087 | 51st Ave & Van Buren St | 33.45123883 | -112.1691087 |
| WEST | 2558 | 2761279 | 2558 | 20660650 | 81 | 3 | Pull-in | Car | Weekday | muwtf | | 51VB | 12:45 PM | 12:59 PM | WEST | 3.70 | 14 | Car | 12:45 PM | | 51st Ave & Van Buren St | 33.45123883 | -112.1691087 | West Transit Facility | 33.45411524 | -112.2287661 |
| WEST | 2558 | 2761270 | 2573 | 20660621 | 52 | 1 | Pull-out | Car | Weekday | muwtf | | WEST | 1:32 PM | 1:52 PM | 43LB | 7.00 | 20 | Car | | 1:52 PM | West Transit Facility | 33.45411524 | -112.2287661 | 43rd Ave & Lower Buckeye Rd | 33.42251092 | -112.1518544 |
| WEST | 2558 | 2761270 | 2573 | 20660622 | 53 | 2 | Regular | Car | Weekday | muwtf | North | 43LB | 1:52 PM | 1:52 PM | 43LB | 0.00 | 0 | Car | 1:52 PM | 1:52 PM | 43rd Ave & Lower Buckeye Rd | 33.42251092 | -112.1518544 | 43rd Ave & Lower Buckeye Rd | 33.42251092 | -112.1518544 |
| WEST | 2558 | 2761270 | 2573 | 20660623 | 54 | 3 | Pull-in | Car | Weekday | muwtf | | 43LB | 1:52 PM | 2:13 PM | WEST | 7.00 | 21 | Car | 1:52 PM | | 43rd Ave & Lower Buckeye Rd | 33.42251092 | -112.1518544 | West Transit Facility | 33.45411524 | -112.2287661 |
| WEST | 2558 | 2761258 | 2595 | 20660585 | 16 | 1 | Pull-out | Car | Weekday | muwtf | | WEST | 2:32 PM | 2:40 PM | 83VB | 1.56 | 8 | Car | | 2:40 PM | West Transit Facility | 33.45411524 | -112.2287661 | 83rd Ave & Van Buren St | 33.45176014 | -112.2383454 |
| WEST | 2558 | 2761258 | 2595 | 20660586 | 17 | 2 | Regular | Car | Weekday | muwtf | North | 83VB | 2:40 PM | 2:40 PM | 83VB | 0.00 | 0 | Car | 2:40 PM | 2:40 PM | 83rd Ave & Van Buren St | 33.45176014 | -112.2383454 | 83rd Ave & Van Buren St | 33.45176014 | -112.2383454 |
| WEST | 2558 | 2761258 | 2595 | 20660587 | 18 | 3 | Pull-in | Car | Weekday | muwtf | | 83VB | 2:40 PM | 2:47 PM | WEST | 1.56 | 7 | Car | 2:40 PM | | 83rd Ave & Van Buren St | 33.45176014 | -112.2383454 | West Transit Facility | 33.45411524 | -112.2287661 |
| WEST | 2558 | 2761285 | 2601 | 20660666 | 97 | 1 | Pull-out | Car | Weekday | muwtf | | WEST | 3:04 PM | 3:18 PM | DSTC | 3.19 | 14 | Car | | 3:18 PM | West Transit Facility | 33.45411524 | -112.2287661 | Desert Sky TC | 33.47903081 | -112.228655 |
| WEST | 2558 | 2761285 | 2601 | 20660667 | 98 | 2 | Regular | Car | Weekday | muwtf | North | DSTC | 3:18 PM | 3:18 PM | DSTC | 0.00 | 0 | Car | 3:18 PM | 3:18 PM | Desert Sky TC | 33.47903081 | -112.228655 | Desert Sky TC | 33.47903081 | -112.228655 |
| WEST | 2558 | 2761285 | 2601 | 20660668 | 99 | 3 | Pull-in | Car | Weekday | muwtf | | DSTC | 3:18 PM | 3:32 PM | WEST | 3.19 | 14 | Car | 3:18 PM | | Desert Sky TC | 33.47903081 | -112.228655 | West Transit Facility | 33.45411524 | -112.2287661 |
| WEST | 2560 | 2761322 | 2560 | 20660777 | 208 | 1 | Pull-out | Car | Weekday | muwtf | | WEST | 12:35 PM | 12:48 PM | 83IN | 3.60 | 13 | Car | | 12:48 PM | West Transit Facility | 33.45411524 | -112.2287661 | 83rd Ave & Indian School Rd | 33.49427872 | -112.2377841 |
| WEST | 2560 | 2761322 | 2560 | 20660778 | 209 | 2 | Regular | Car | Weekday | muwtf | North | 83IN | 12:48 PM | 12:48 PM | 83IN | 0.00 | 0 | Car | 12:48 PM | 12:48 PM | 83rd Ave & Indian School Rd | 33.49427872 | -112.2377841 | 83rd Ave & Indian School Rd | 33.49427872 | -112.2377841 |
| WEST | 2560 | 2761322 | 2560 | 20660779 | 210 | 3 | Pull-in | Car | Weekday | muwtf | | 83IN | 12:48 PM | 1:01 PM | WEST | 3.60 | 13 | Car | 12:48 PM | | 83rd Ave & Indian School Rd | 33.49427872 | -112.2377841 | West Transit Facility | 33.45411524 | -112.2287661 |
| WEST | 2560 | 2761359 | 2575 | 20660888 | 319 | 1 | Pull-out | Car | Weekday | muwtf | | WEST | 1:34 PM | 1:48 PM | 51HD | 4.50 | 14 | Car | | 1:48 PM | West Transit Facility | 33.45411524 | -112.2287661 | 51st Ave & Hadley St | 33.43983825 | -112.1696634 |
| WEST | 2560 | 2761359 | 2575 | 20660889 | 320 | 2 | Regular | Car | Weekday | muwtf | North | 51HD | 1:48 PM | 1:48 PM | 51HD | 0.00 | 0 | Car | 1:48 PM | 1:48 PM | 51st Ave & Hadley St | 33.43983825 | -112.1696634 | 51st Ave & Hadley St | 33.43983825 | -112.1696634 |
| WEST | 2560 | 2761359 | 2575 | 20660890 | 321 | 3 | Pull-in | Car | Weekday | muwtf | | 51HD | 1:48 PM | 2:03 PM | WEST | 4.80 | 15 | Car | 1:48 PM | | 51st Ave & Hadley St | 33.43983825 | -112.1696634 | West Transit Facility | 33.45411524 | -112.2287661 |
| WEST | 2560 | 2761319 | 2590 | 20660768 | 199 | 1 | Pull-out | Car | Weekday | muwtf | | WEST | 2:21 PM | 2:35 PM | 51HD | 4.50 | 14 | Car | | 2:35 PM | West Transit Facility | 33.45411524 | -112.2287661 | 51st Ave & Hadley St | 33.43983825 | -112.1696634 |
| WEST | 2560 | 2761319 | 2590 | 20660769 | 200 | 2 | Regular | Car | Weekday | muwtf | North | 51HD | 2:35 PM | 2:35 PM | 51HD | 0.00 | 0 | Car | 2:35 PM | 2:35 PM | 51st Ave & Hadley St | 33.43983825 | -112.1696634 | 51st Ave & Hadley St | 33.43983825 | -112.1696634 |
| WEST | 2560 | 2761319 | 2590 | 20660770 | 201 | 3 | Pull-in | Car | Weekday | muwtf | | 51HD | 2:35 PM | 2:50 PM | WEST | 4.80 | 15 | Car | 2:35 PM | | 51st Ave & Hadley St | 33.43983825 | -112.1696634 | West Transit Facility | 33.45411524 | -112.2287661 |
| WEST | 2560 | 2761273 | 2603 | 20660630 | 61 | 1 | Pull-out | Car | Weekday | muwtf | | WEST | 3:22 PM | 3:36 PM | 51HD | 4.50 | 14 | Car | | 3:36 PM | West Transit Facility | 33.45411524 | -112.2287661 | 51st Ave & Hadley St | 33.43983825 | -112.1696634 |
| WEST | 2560 | 2761273 | 2603 | 20660631 | 62 | 2 | Regular | Car | Weekday | muwtf | North | 51HD | 3:36 PM | 3:36 PM | 51HD | 0.00 | 0 | Car | 3:36 PM | 3:36 PM | 51st Ave & Hadley St | 33.43983825 | -112.1696634 | 51st Ave & Hadley St | 33.43983825 | -112.1696634 |
| WEST | 2560 | 2761273 | 2603 | 20660632 | 63 | 3 | Pull-in | Car | Weekday | muwtf | | 51HD | 3:36 PM | 3:51 PM | WEST | 4.80 | 15 | Car | 3:36 PM | | 51st Ave & Hadley St | 33.43983825 | -112.1696634 | West Transit Facility | 33.45411524 | -112.2287661 |
| WEST | 2501 | 2761392 | 2501 | 20660985 | 52 | 1 | Pull-out | Car | Saturday | a | | WEST | 9:16 AM | 9:36 AM | 43LB | 7.00 | 20 | Car | | 9:36 AM | West Transit Facility | 33.45411524 | -112.2287661 | 43rd Ave & Lower Buckeye Rd | 33.42251092 | -112.1518544 |
| WEST | 2501 | 2761392 | 2501 | 20660986 | 53 | 2 | Regular | Car | Saturday | a | North | 43LB | 9:36 AM | 9:36 AM | 43LB | 0.00 | 0 | Car | 9:36 AM | 9:36 AM | 43rd Ave & Lower Buckeye Rd | 33.42251092 | -112.1518544 | 43rd Ave & Lower Buckeye Rd | 33.42251092 | -112.1518544 |
| WEST | 2501 | 2761392 | 2501 | 20660987 | 54 | 3 | Pull-in | Car | Saturday | a | | 43LB | 9:36 AM | 9:57 AM | WEST | 7.00 | 21 | Car | 9:36 AM | | 43rd Ave & Lower Buckeye Rd | 33.42251092 | -112.1518544 | West Transit Facility | 33.45411524 | -112.2287661 |
| WEST | 2501 | 2761418 | 2502 | 20661063 | 130 | 1 | Pull-out | Car | Saturday | a | | WEST | 10:06 AM | 10:42 AM | 44IN | 17.20 | 36 | Car | | 10:42 AM | West Transit Facility | 33.45411524 | -112.2287661 | 44th St & Indian School Rd | 33.49485902 | -111.9869271 |
| WEST | 2501 | 2761418 | 2502 | 20661064 | 131 | 2 | Regular | Car | Saturday | a | North | 44IN | 10:42 AM | 10:42 AM | 44IN | 0.00 | 0 | Car | 10:42 AM | 10:42 AM | 44th St & Indian School Rd | 33.49485902 | -111.9869271 | 44th St & Indian School Rd | 33.49485902 | -111.9869271 |
| WEST | 2501 | 2761418 | 2502 | 20661065 | 132 | 3 | Pull-in | Car | Saturday | a | | 44IN | 10:42 AM | 11:19 AM | WEST | 17.20 | 37 | Car | 10:42 AM | | 44th St & Indian School Rd | 33.49485902 | -111.9869271 | West Transit Facility | 33.45411524 | -112.2287661 |
| WEST | 2501 | 2761375 | 2509 | 20660934 | 1 | 1 | Pull-out | Car | Saturday | a | | WEST | 11:21 AM | 11:41 AM | 43LB | 7.00 | 20 | Car | | 11:41 AM | West Transit Facility | 33.45411524 | -112.2287661 | 43rd Ave & Lower Buckeye Rd | 33.42251092 | -112.1518544 |
| WEST | 2501 | 2761375 | 2509 | 20660935 | 2 | 2 | Regular | Car | Saturday | a | North | 43LB | 11:41 AM | 11:41 AM | 43LB | 0.00 | 0 | Car | 11:41 AM | 11:41 AM | 43rd Ave & Lower Buckeye Rd | 33.42251092 | -112.1518544 | 43rd Ave & Lower Buckeye Rd | 33.42251092 | -112.1518544 |
| WEST | 2501 | 2761375 | 2509 | 20660936 | 3 | 3 | Pull-in | Car | Saturday | a | | 43LB | 11:41 AM | 12:02 PM | WEST | 7.00 | 21 | Car | 11:41 AM | | 43rd Ave & Lower Buckeye Rd | 33.42251092 | -112.1518544 | West Transit Facility | 33.45411524 | -112.2287661 |
| WEST | 2501 | 2761424 | 2517 | 20661081 | 148 | 1 | Pull-out | Car | Saturday | a | | WEST | 12:15 PM | 12:27 PM | 83MC | 1.97 | 12 | Car | | 12:27 PM | West Transit Facility | 33.45411524 | -112.2287661 | 83rd Ave & McDowell Rd | 33.46531052 | -112.2379855 |

| | | | | | | | | | | | | | | | | | | | | | | | | | |
|---|---|---|---|---|---|---|---|---|---|---|---|---|---|---|---|---|---|---|---|---|---|---|---|---|---|
| WEST | 2501 | 2761424 | 2517 | 20661082 | 149 | 2 | Regular | Car | Saturday | a | North | 83MC | 12:27 PM | 12:27 PM | 83MC | 0.00 | 0 | Car | 12:27 PM | 12:27 PM | 83rd Ave & McDowell Rd | 33.46531052 | -112.2379855 | 83rd Ave & McDowell Rd | 33.46531052 | -112.2379855 |
| WEST | 2501 | 2761424 | 2517 | 20661083 | 150 | 3 | Pull-in | Car | Saturday | a | | 83MC | 12:27 PM | 12:39 PM | WEST | 2.46 | 12 | Car | 12:27 PM | | 83rd Ave & McDowell Rd | 33.46531052 | -112.2379855 | West Transit Facility | 33.45411524 | -112.2287661 |
| WEST | 2501 | 2761415 | 2522 | 20661054 | 121 | 1 | Pull-out | Car | Saturday | a | | WEST | 12:54 PM | 1:12 PM | 107I-E | 7.18 | 18 | Car | | 1:12 PM | West Transit Facility | 33.45411524 | -112.2287661 | 107th Ave & Indian School Rd | 33.49349789 | -112.2897007 |
| WEST | 2501 | 2761415 | 2522 | 20661055 | 122 | 2 | Regular | Car | Saturday | a | North | 107I-E | 1:12 PM | 1:12 PM | 107I-E | 0.00 | 0 | Car | 1:12 PM | 1:12 PM | 107th Ave & Indian School Rd | 33.49349789 | -112.2897007 | 107th Ave & Indian School Rd | 33.49349789 | -112.2897007 |
| WEST | 2501 | 2761415 | 2522 | 20661056 | 123 | 3 | Pull-in | Car | Saturday | a | | 107I-E | 1:12 PM | 1:29 PM | WEST | 7.18 | 17 | Car | 1:12 PM | | 107th Ave & Indian School Rd | 33.49349789 | -112.2897007 | West Transit Facility | 33.45411524 | -112.2287661 |
| WEST | 2501 | 2761393 | 2532 | 20660988 | 55 | 1 | Pull-out | Car | Saturday | a | | WEST | 1:33 PM | 1:45 PM | 51VB | 3.70 | 12 | Car | | 1:45 PM | West Transit Facility | 33.45411524 | -112.2287661 | 51st Ave & Van Buren St | 33.45123883 | -112.1691087 |
| WEST | 2501 | 2761393 | 2532 | 20660989 | 56 | 2 | Regular | Car | Saturday | a | North | 51VB | 1:45 PM | 1:45 PM | 51VB | 0.00 | 0 | Car | 1:45 PM | 1:45 PM | 51st Ave & Van Buren St | 33.45123883 | -112.1691087 | 51st Ave & Van Buren St | 33.45123883 | -112.1691087 |
| WEST | 2501 | 2761393 | 2532 | 20660990 | 57 | 3 | Pull-in | Car | Saturday | a | | 51VB | 1:45 PM | 1:59 PM | WEST | 3.70 | 14 | Car | 1:45 PM | | 51st Ave & Van Buren St | 33.45123883 | -112.1691087 | West Transit Facility | 33.45411524 | -112.2287661 |
| WEST | 2501 | 2761396 | 2544 | 20660997 | 64 | 1 | Pull-out | Car | Saturday | a | | WEST | 2:03 PM | 2:15 PM | 51VB | 3.70 | 12 | Car | | 2:15 PM | West Transit Facility | 33.45411524 | -112.2287661 | 51st Ave & Van Buren St | 33.45123883 | -112.1691087 |
| WEST | 2501 | 2761396 | 2544 | 20660998 | 65 | 2 | Regular | Car | Saturday | a | North | 51VB | 2:15 PM | 2:15 PM | 51VB | 0.00 | 0 | Car | 2:15 PM | 2:15 PM | 51st Ave & Van Buren St | 33.45123883 | -112.1691087 | 51st Ave & Van Buren St | 33.45123883 | -112.1691087 |
| WEST | 2501 | 2761396 | 2544 | 20660999 | 66 | 3 | Pull-in | Car | Saturday | a | | 51VB | 2:15 PM | 2:29 PM | WEST | 3.70 | 14 | Car | 2:15 PM | | 51st Ave & Van Buren St | 33.45123883 | -112.1691087 | West Transit Facility | 33.45411524 | -112.2287661 |
| WEST | 2501 | 2761443 | 2554 | 20661138 | 205 | 1 | Pull-out | Car | Saturday | a | | WEST | 2:33 PM | 2:41 PM | 83VB | 1.56 | 8 | Car | | 2:41 PM | West Transit Facility | 33.45411524 | -112.2287661 | 83rd Ave & Van Buren St | 33.45176014 | -112.2383454 |
| WEST | 2501 | 2761443 | 2554 | 20661139 | 206 | 2 | Regular | Car | Saturday | a | North | 83VB | 2:41 PM | 2:41 PM | 83VB | 0.00 | 0 | Car | 2:41 PM | 2:41 PM | 83rd Ave & Van Buren St | 33.45176014 | -112.2383454 | 83rd Ave & Van Buren St | 33.45176014 | -112.2383454 |
| WEST | 2501 | 2761443 | 2554 | 20661140 | 207 | 3 | Pull-in | Car | Saturday | a | | 83VB | 2:41 PM | 2:48 PM | WEST | 1.56 | 7 | Car | 2:41 PM | | 83rd Ave & Van Buren St | 33.45176014 | -112.2383454 | West Transit Facility | 33.45411524 | -112.2287661 |
| WEST | 2503 | 2761439 | 2503 | 20661126 | 193 | 1 | Pull-out | Car | Saturday | a | | WEST | 10:07 AM | 10:15 AM | 83VB | 1.56 | 8 | Car | | 10:15 AM | West Transit Facility | 33.45411524 | -112.2287661 | 83rd Ave & Van Buren St | 33.45176014 | -112.2383454 |
| WEST | 2503 | 2761439 | 2503 | 20661127 | 194 | 2 | Regular | Car | Saturday | a | North | 83VB | 10:15 AM | 10:15 AM | 83VB | 0.00 | 0 | Car | 10:15 AM | 10:15 AM | 83rd Ave & Van Buren St | 33.45176014 | -112.2383454 | 83rd Ave & Van Buren St | 33.45176014 | -112.2383454 |
| WEST | 2503 | 2761439 | 2503 | 20661128 | 195 | 3 | Pull-in | Car | Saturday | a | | 83VB | 10:15 AM | 10:22 AM | WEST | 1.56 | 7 | Car | 10:15 AM | | 83rd Ave & Van Buren St | 33.45176014 | -112.2383454 | West Transit Facility | 33.45411524 | -112.2287661 |
| WEST | 2503 | 2761411 | 2505 | 20661042 | 109 | 1 | Pull-out | Car | Saturday | a | | WEST | 10:36 AM | 11:12 AM | 44IN | 17.20 | 36 | Car | | 11:12 AM | West Transit Facility | 33.45411524 | -112.2287661 | 44th St & Indian School Rd | 33.49485902 | -111.9869271 |
| WEST | 2503 | 2761411 | 2505 | 20661043 | 110 | 2 | Regular | Car | Saturday | a | North | 44IN | 11:12 AM | 11:12 AM | 44IN | 0.00 | 0 | Car | 11:12 AM | 11:12 AM | 44th St & Indian School Rd | 33.49485902 | -111.9869271 | 44th St & Indian School Rd | 33.49485902 | -111.9869271 |
| WEST | 2503 | 2761411 | 2505 | 20661044 | 111 | 3 | Pull-in | Car | Saturday | a | | 44IN | 11:12 AM | 11:49 AM | WEST | 17.20 | 37 | Car | 11:12 AM | | 44th St & Indian School Rd | 33.49485902 | -111.9869271 | West Transit Facility | 33.45411524 | -112.2287661 |
| WEST | 2503 | 2761448 | 2514 | 20661153 | 220 | 1 | Pull-out | Car | Saturday | a | | WEST | 12:00 PM | 12:14 PM | DSTC | 3.19 | 14 | Car | | 12:14 PM | West Transit Facility | 33.45411524 | -112.2287661 | Desert Sky TC | 33.47903081 | -112.228655 |
| WEST | 2503 | 2761448 | 2514 | 20661154 | 221 | 2 | Regular | Car | Saturday | a | North | DSTC | 12:14 PM | 12:14 PM | DSTC | 0.00 | 0 | Car | 12:14 PM | 12:14 PM | Desert Sky TC | 33.47903081 | -112.228655 | Desert Sky TC | 33.47903081 | -112.228655 |
| WEST | 2503 | 2761448 | 2514 | 20661155 | 222 | 3 | Pull-in | Car | Saturday | a | | DSTC | 12:14 PM | 12:28 PM | WEST | 3.19 | 14 | Car | 12:14 PM | | Desert Sky TC | 33.47903081 | -112.228655 | West Transit Facility | 33.45411524 | -112.2287661 |
| WEST | 2503 | 2761429 | 2520 | 20661096 | 163 | 1 | Pull-out | Car | Saturday | a | | WEST | 12:30 PM | 12:44 PM | 94TH | 4.60 | 14 | Car | | 12:44 PM | West Transit Facility | 33.45411524 | -112.2287661 | 94th Av Layover | 33.48136107 | -112.2611621 |
| WEST | 2503 | 2761429 | 2520 | 20661097 | 164 | 2 | Regular | Car | Saturday | a | North | 94TH | 12:44 PM | 12:44 PM | 94TH | 0.00 | 0 | Car | 12:44 PM | 12:44 PM | 94th Av Layover | 33.48136107 | -112.2611621 | 94th Av Layover | 33.48136107 | -112.2611621 |
| WEST | 2503 | 2761429 | 2520 | 20661098 | 165 | 3 | Pull-in | Car | Saturday | a | | 94TH | 12:44 PM | 1:00 PM | WEST | 4.60 | 16 | Car | 12:44 PM | | 94th Av Layover | 33.48136107 | -112.2611621 | West Transit Facility | 33.45411524 | -112.2287661 |
| WEST | 2503 | 2761420 | 2526 | 20661069 | 136 | 1 | Pull-out | Car | Saturday | a | | WEST | 1:11 PM | 1:41 PM | 44MC | 16.00 | 30 | Car | | 1:41 PM | West Transit Facility | 33.45411524 | -112.2287661 | 44th St & McDowell Rd | 33.46574267 | -111.9870807 |
| WEST | 2503 | 2761420 | 2526 | 20661070 | 137 | 2 | Regular | Car | Saturday | a | North | 44MC | 1:41 PM | 1:41 PM | 44MC | 0.00 | 0 | Car | 1:41 PM | 1:41 PM | 44th St & McDowell Rd | 33.46574267 | -111.9870807 | 44th St & McDowell Rd | 33.46574267 | -111.9870807 |
| WEST | 2503 | 2761420 | 2526 | 20661071 | 138 | 3 | Pull-in | Car | Saturday | a | | 44MC | 1:41 PM | 2:11 PM | WEST | 15.50 | 30 | Car | 1:41 PM | | 44th St & McDowell Rd | 33.46574267 | -111.9870807 | West Transit Facility | 33.45411524 | -112.2287661 |
| WEST | 2503 | 2761398 | 2549 | 20661003 | 70 | 1 | Pull-out | Car | Saturday | a | | WEST | 2:14 PM | 2:26 PM | 51VB | 3.70 | 12 | Car | | 2:26 PM | West Transit Facility | 33.45411524 | -112.2287661 | 51st Ave & Van Buren St | 33.45123883 | -112.1691087 |
| WEST | 2503 | 2761398 | 2549 | 20661004 | 71 | 2 | Regular | Car | Saturday | a | North | 51VB | 2:26 PM | 2:26 PM | 51VB | 0.00 | 0 | Car | 2:26 PM | 2:26 PM | 51st Ave & Van Buren St | 33.45123883 | -112.1691087 | 51st Ave & Van Buren St | 33.45123883 | -112.1691087 |
| WEST | 2503 | 2761398 | 2549 | 20661005 | 72 | 3 | Pull-in | Car | Saturday | a | | 51VB | 2:26 PM | 2:40 PM | WEST | 3.70 | 14 | Car | 2:26 PM | | 51st Ave & Van Buren St | 33.45123883 | -112.1691087 | West Transit Facility | 33.45411524 | -112.2287661 |
| WEST | 2503 | 2761399 | 2559 | 20661006 | 73 | 1 | Pull-out | Car | Saturday | a | | WEST | 2:48 PM | 3:08 PM | 43LB | 7.00 | 20 | Car | | 3:08 PM | West Transit Facility | 33.45411524 | -112.2287661 | 43rd Ave & Lower Buckeye Rd | 33.42251092 | -112.1518544 |
| WEST | 2503 | 2761399 | 2559 | 20661007 | 74 | 2 | Regular | Car | Saturday | a | North | 43LB | 3:08 PM | 3:08 PM | 43LB | 0.00 | 0 | Car | 3:08 PM | 3:08 PM | 43rd Ave & Lower Buckeye Rd | 33.42251092 | -112.1518544 | 43rd Ave & Lower Buckeye Rd | 33.42251092 | -112.1518544 |
| WEST | 2503 | 2761399 | 2559 | 20661008 | 75 | 3 | Pull-in | Car | Saturday | a | | 43LB | 3:08 PM | 3:29 PM | WEST | 7.00 | 21 | Car | 3:08 PM | | 43rd Ave & Lower Buckeye Rd | 33.42251092 | -112.1518544 | West Transit Facility | 33.45411524 | -112.2287661 |
| WEST | 2504 | 2761389 | 2504 | 20660976 | 43 | 1 | Pull-out | Car | Saturday | a | | WEST | 10:21 AM | 10:41 AM | 43LB | 7.00 | 20 | Car | | 10:41 AM | West Transit Facility | 33.45411524 | -112.2287661 | 43rd Ave & Lower Buckeye Rd | 33.42251092 | -112.1518544 |
| WEST | 2504 | 2761389 | 2504 | 20660977 | 44 | 2 | Regular | Car | Saturday | a | North | 43LB | 10:41 AM | 10:41 AM | 43LB | 0.00 | 0 | Car | 10:41 AM | 10:41 AM | 43rd Ave & Lower Buckeye Rd | 33.42251092 | -112.1518544 | 43rd Ave & Lower Buckeye Rd | 33.42251092 | -112.1518544 |
| WEST | 2504 | 2761389 | 2504 | 20660978 | 45 | 3 | Pull-in | Car | Saturday | a | | 43LB | 10:41 AM | 11:02 AM | WEST | 7.00 | 21 | Car | 10:41 AM | | 43rd Ave & Lower Buckeye Rd | 33.42251092 | -112.1518544 | West Transit Facility | 33.45411524 | -112.2287661 |
| WEST | 2504 | 2761428 | 2508 | 20661093 | 160 | 1 | Pull-out | Car | Saturday | a | | WEST | 11:13 AM | 11:27 AM | 94TH | 4.60 | 14 | Car | | 11:27 AM | West Transit Facility | 33.45411524 | -112.2287661 | 94th Av Layover | 33.48136107 | -112.2611621 |
| WEST | 2504 | 2761428 | 2508 | 20661094 | 161 | 2 | Regular | Car | Saturday | a | North | 94TH | 11:27 AM | 11:27 AM | 94TH | 0.00 | 0 | Car | 11:27 AM | 11:27 AM | 94th Av Layover | 33.48136107 | -112.2611621 | 94th Av Layover | 33.48136107 | -112.2611621 |
| WEST | 2504 | 2761428 | 2508 | 20661095 | 162 | 3 | Pull-in | Car | Saturday | a | | 94TH | 11:27 AM | 11:43 AM | WEST | 4.60 | 16 | Car | 11:27 AM | | 94th Av Layover | 33.48136107 | -112.2611621 | West Transit Facility | 33.45411524 | -112.2287661 |
| WEST | 2504 | 2761438 | 2513 | 20661123 | 190 | 1 | Pull-out | Car | Saturday | a | | WEST | 11:46 AM | 12:00 PM | 94TH | 4.60 | 14 | Car | | 12:00 PM | West Transit Facility | 33.45411524 | -112.2287661 | 94th Av Layover | 33.48136107 | -112.2611621 |
| WEST | 2504 | 2761438 | 2513 | 20661124 | 191 | 2 | Regular | Car | Saturday | a | North | 94TH | 12:00 PM | 12:00 PM | 94TH | 0.00 | 0 | Car | 12:00 PM | 12:00 PM | 94th Av Layover | 33.48136107 | -112.2611621 | 94th Av Layover | 33.48136107 | -112.2611621 |
| WEST | 2504 | 2761438 | 2513 | 20661125 | 192 | 3 | Pull-in | Car | Saturday | a | | 94TH | 12:00 PM | 12:16 PM | WEST | 4.60 | 16 | Car | 12:00 PM | | 94th Av Layover | 33.48136107 | -112.2611621 | West Transit Facility | 33.45411524 | -112.2287661 |
| WEST | 2504 | 2761382 | 2518 | 20660955 | 22 | 1 | Pull-out | Car | Saturday | a | | WEST | 12:28 PM | 12:42 PM | DSTC | 3.19 | 14 | Car | | 12:42 PM | West Transit Facility | 33.45411524 | -112.2287661 | Desert Sky TC | 33.47903081 | -112.228655 |
| WEST | 2504 | 2761382 | 2518 | 20660956 | 23 | 2 | Regular | Car | Saturday | a | North | DSTC | 12:42 PM | 12:42 PM | DSTC | 0.00 | 0 | Car | 12:42 PM | 12:42 PM | Desert Sky TC | 33.47903081 | -112.228655 | Desert Sky TC | 33.47903081 | -112.228655 |
| WEST | 2504 | 2761382 | 2518 | 20660957 | 24 | 3 | Pull-in | Car | Saturday | a | | DSTC | 12:42 PM | 12:56 PM | WEST | 3.19 | 14 | Car | 12:42 PM | | Desert Sky TC | 33.47903081 | -112.228655 | West Transit Facility | 33.45411524 | -112.2287661 |
| WEST | 2504 | 2761408 | 2524 | 20661031 | 100 | 1 | Pull-out | Car | Saturday | a | | WEST | 1:06 PM | 1:42 PM | 44IN | 17.20 | 36 | Car | | 1:42 PM | West Transit Facility | 33.45411524 | -112.2287661 | 44th St & Indian School Rd | 33.49485902 | -111.9869271 |
| WEST | 2504 | 2761408 | 2524 | 20661034 | 101 | 2 | Regular | Car | Saturday | a | North | 44IN | 1:42 PM | 1:42 PM | 44IN | 0.00 | 0 | Car | 1:42 PM | 1:42 PM | 44th St & Indian School Rd | 33.49485902 | -111.9869271 | 44th St & Indian School Rd | 33.49485902 | -111.9869271 |
| WEST | 2504 | 2761408 | 2524 | 20661035 | 102 | 3 | Pull-in | Car | Saturday | a | | 44IN | 1:42 PM | 2:19 PM | WEST | 17.20 | 37 | Car | 1:42 PM | | 44th St & Indian School Rd | 33.49485902 | -111.9869271 | West Transit Facility | 33.45411524 | -112.2287661 |
| WEST | 2504 | 2761385 | 2553 | 20660964 | 31 | 1 | Pull-out | Car | Saturday | a | | WEST | 2:22 PM | 2:32 PM | 67VB | 1.70 | 10 | Car | | 2:32 PM | West Transit Facility | 33.45411524 | -112.2287661 | 67th Ave & Van Buren St | 33.45154339 | -112.2034697 |
| WEST | 2504 | 2761385 | 2553 | 20660965 | 32 | 2 | Regular | Car | Saturday | a | North | 67VB | 2:32 PM | 2:32 PM | 67VB | 0.00 | 0 | Car | 2:32 PM | 2:32 PM | 67th Ave & Van Buren St | 33.45154339 | -112.2034697 | 67th Ave & Van Buren St | 33.45154339 | -112.2034697 |
| WEST | 2504 | 2761385 | 2553 | 20660966 | 33 | 3 | Pull-in | Car | Saturday | a | | 67VB | 2:32 PM | 2:44 PM | WEST | 1.70 | 12 | Car | 2:32 PM | | 67th Ave & Van Buren St | 33.45154339 | -112.2034697 | West Transit Facility | 33.45411524 | -112.2287661 |
| WEST | 2504 | 2761416 | 2561 | 20661057 | 124 | 1 | Pull-out | Car | Saturday | a | | WEST | 2:50 PM | 3:02 PM | 83MC | 1.97 | 12 | Car | | 3:02 PM | West Transit Facility | 33.45411524 | -112.2287661 | 83rd Ave & McDowell Rd | 33.46531052 | -112.2379855 |
| WEST | 2504 | 2761416 | 2561 | 20661058 | 125 | 2 | Regular | Car | Saturday | a | North | 83MC | 3:02 PM | 3:02 PM | 83MC | 0.00 | 0 | Car | 3:02 PM | 3:02 PM | 83rd Ave & McDowell Rd | 33.46531052 | -112.2379855 | 83rd Ave & McDowell Rd | 33.46531052 | -112.2379855 |
| WEST | 2504 | 2761416 | 2561 | 20661059 | 126 | 3 | Pull-in | Car | Saturday | a | | 83MC | 3:02 PM | 3:14 PM | WEST | 2.46 | 12 | Car | 3:02 PM | | 83rd Ave & McDowell Rd | 33.46531052 | -112.2379855 | West Transit Facility | 33.45411524 | -112.2287661 |
| WEST | 2504 | 2761379 | 2566 | 20660946 | 13 | 1 | Pull-out | Car | Saturday | a | | WEST | 3:23 PM | 3:33 PM | 67VB | 1.70 | 10 | Car | | 3:33 PM | West Transit Facility | 33.45411524 | -112.2287661 | 67th Ave & Van Buren St | 33.45154339 | -112.2034697 |
| WEST | 2504 | 2761379 | 2566 | 20660947 | 14 | 2 | Regular | Car | Saturday | a | North | 67VB | 3:33 PM | 3:33 PM | 67VB | 0.00 | 0 | Car | 3:33 PM | 3:33 PM | 67th Ave & Van Buren St | 33.45154339 | -112.2034697 | 67th Ave & Van Buren St | 33.45154339 | -112.2034697 |
| WEST | 2504 | 2761379 | 2566 | 20660948 | 15 | 3 | Pull-in | Car | Saturday | a | | 67VB | 3:33 PM | 3:45 PM | WEST | 1.70 | 12 | Car | 3:33 PM | | 67th Ave & Van Buren St | 33.45154339 | -112.2034697 | West Transit Facility | 33.45411524 | -112.2287661 |
| WEST | 2506 | 2761402 | 2506 | 20661015 | 82 | 1 | Pull-out | Car | Saturday | a | | WEST | 10:51 AM | 11:11 AM | 43LB | 7.00 | 20 | Car | | 11:11 AM | West Transit Facility | 33.45411524 | -112.2287661 | 43rd Ave & Lower Buckeye Rd | 33.42251092 | -112.1518544 |
| WEST | 2506 | 2761402 | 2506 | 20661016 | 83 | 2 | Regular | Car | Saturday | a | North | 43LB | 11:11 AM | 11:11 AM | 43LB | 0.00 | 0 | Car | 11:11 AM | 11:11 AM | 43rd Ave & Lower Buckeye Rd | 33.42251092 | -112.1518544 | 43rd Ave & Lower Buckeye Rd | 33.42251092 | -112.1518544 |
| WEST | 2506 | 2761402 | 2506 | 20661017 | 84 | 3 | Pull-in | Car | Saturday | a | | 43LB | 11:11 AM | 11:32 AM | WEST | 7.00 | 21 | Car | 11:11 AM | | 43rd Ave & Lower Buckeye Rd | 33.42251092 | -112.1518544 | West Transit Facility | 33.45411524 | -112.2287661 |
| WEST | 2506 | 2761423 | 2512 | 20661079 | 145 | 1 | Pull-out | Car | Saturday | a | | WEST | 11:41 AM | 12:11 PM | 44MC | 16.00 | 30 | Car | | 12:11 PM | West Transit Facility | 33.45411524 | -112.2287661 | 44th St & McDowell Rd | 33.46574267 | -111.9870807 |

| | | | | | | | | | | | | | | | | | | | | | | | | | |
|---|---|---|---|---|---|---|---|---|---|---|---|---|---|---|---|---|---|---|---|---|---|---|---|---|---|
| WEST | 2506 | 2761423 | 2512 | 20661080 | 146 | 2 | Regular | Car | Saturday | a | North | 44MC | 12:11 PM | 12:11 PM | 44MC | 0.00 | 0 | Car | 12:11 PM | 12:11 PM | 44th St & McDowell Rd | 33.46574267 | -111.9870807 | 44th St & McDowell Rd | 33.46574267 | -111.9870807 |
| WEST | 2506 | 2761423 | 2512 | 20661077 | 147 | 3 | Pull-in | Car | Saturday | a | | 44MC | 12:11 PM | 12:41 PM | WEST | 15.50 | 30 | Car | 12:11 PM | | 44th St & McDowell Rd | 33.46574267 | -111.9870807 | West Transit Facility | 33.45411524 | -112.2287661 |
| WEST | 2506 | 2761414 | 2523 | 20661051 | 118 | 1 | Pull-out | Car | Saturday | a | | WEST | 1:02 PM | 1:22 PM | 43MC | 6.05 | 20 | Car | | 1:22 PM | West Transit Facility | 33.45411524 | -112.2287661 | 43rd Ave & McDowell Rd | 33.46596291 | -112.1518078 |
| WEST | 2506 | 2761414 | 2523 | 20661052 | 119 | 2 | Regular | Car | Saturday | a | North | 43MC | 1:22 PM | 1:22 PM | 43MC | 0.00 | 0 | Car | 1:22 PM | 1:22 PM | 43rd Ave & McDowell Rd | 33.46596291 | -112.1518078 | 43rd Ave & McDowell Rd | 33.46596291 | -112.1518078 |
| WEST | 2506 | 2761414 | 2523 | 20661053 | 120 | 3 | Pull-in | Car | Saturday | a | | 43MC | 1:22 PM | 1:42 PM | WEST | 6.05 | 20 | Car | 1:22 PM | | 43rd Ave & McDowell Rd | 33.46596291 | -112.1518078 | West Transit Facility | 33.45411524 | -112.2287661 |
| WEST | 2506 | 2761430 | 2535 | 20661099 | 166 | 1 | Pull-out | Car | Saturday | a | | WEST | 1:47 PM | 2:01 PM | 94TH | 4.60 | 14 | Car | | 2:01 PM | West Transit Facility | 33.45411524 | -112.2287661 | 94th Av Layover | 33.48136107 | -112.2611621 |
| WEST | 2506 | 2761430 | 2535 | 20661100 | 167 | 2 | Regular | Car | Saturday | a | North | 94TH | 2:01 PM | 2:01 PM | 94TH | 0.00 | 0 | Car | 2:01 PM | 2:01 PM | 94th Av Layover | 33.48136107 | -112.2611621 | 94th Av Layover | 33.48136107 | -112.2611621 |
| WEST | 2506 | 2761430 | 2535 | 20661101 | 168 | 3 | Pull-in | Car | Saturday | a | | 94TH | 2:01 PM | 2:17 PM | WEST | 4.60 | 16 | Car | 2:01 PM | | 94th Av Layover | 33.48136107 | -112.2611621 | West Transit Facility | 33.45411524 | -112.2287661 |
| WEST | 2506 | 2761386 | 2552 | 20660967 | 34 | 1 | Pull-out | Car | Saturday | a | | WEST | 2:19 PM | 2:29 PM | 75BU | 1.59 | 10 | Car | | 2:29 PM | West Transit Facility | 33.45411524 | -112.2287661 | 75th Ave & Buckeye Rd | 33.43712491 | -112.2209797 |
| WEST | 2506 | 2761386 | 2552 | 20660968 | 35 | 2 | Regular | Car | Saturday | a | North | 75BU | 2:29 PM | 2:29 PM | 75BU | 0.00 | 0 | Car | 2:29 PM | 2:29 PM | 75th Ave & Buckeye Rd | 33.43712491 | -112.2209797 | 75th Ave & Buckeye Rd | 33.43712491 | -112.2209797 |
| WEST | 2506 | 2761386 | 2552 | 20660969 | 36 | 3 | Pull-in | Car | Saturday | a | | 75BU | 2:29 PM | 2:39 PM | WEST | 2.50 | 10 | Car | 2:29 PM | | 75th Ave & Buckeye Rd | 33.43712491 | -112.2209797 | West Transit Facility | 33.45411524 | -112.2287661 |
| WEST | 2506 | 2761433 | 2558 | 20661109 | 175 | 1 | Pull-out | Car | Saturday | a | | WEST | 2:47 PM | 3:01 PM | 94TH | 4.60 | 14 | Car | | 3:01 PM | West Transit Facility | 33.45411524 | -112.2287661 | 94th Av Layover | 33.48136107 | -112.2611621 |
| WEST | 2506 | 2761433 | 2558 | 20661110 | 176 | 2 | Regular | Car | Saturday | a | North | 94TH | 3:01 PM | 3:01 PM | 94TH | 0.00 | 0 | Car | 3:01 PM | 3:01 PM | 94th Av Layover | 33.48136107 | -112.2611621 | 94th Av Layover | 33.48136107 | -112.2611621 |
| WEST | 2506 | 2761433 | 2558 | 20661107 | 177 | 3 | Pull-in | Car | Saturday | a | | 94TH | 3:01 PM | 3:17 PM | WEST | 4.60 | 16 | Car | 3:01 PM | | 94th Av Layover | 33.48136107 | -112.2611621 | West Transit Facility | 33.45411524 | -112.2287661 |
| WEST | 2506 | 2761388 | 2567 | 20660973 | 40 | 1 | Pull-out | Car | Saturday | a | | WEST | 3:47 PM | 4:07 PM | 43LB | 7.00 | 20 | Car | | 4:07 PM | West Transit Facility | 33.45411524 | -112.2287661 | 43rd Ave & Lower Buckeye Rd | 33.42251092 | -112.1518544 |
| WEST | 2506 | 2761388 | 2567 | 20660974 | 41 | 2 | Regular | Car | Saturday | a | North | 43LB | 4:07 PM | 4:07 PM | 43LB | 0.00 | 0 | Car | 4:07 PM | 4:07 PM | 43rd Ave & Lower Buckeye Rd | 33.42251092 | -112.1518544 | 43rd Ave & Lower Buckeye Rd | 33.42251092 | -112.1518544 |
| WEST | 2506 | 2761388 | 2567 | 20660975 | 42 | 3 | Pull-in | Car | Saturday | a | | 43LB | 4:07 PM | 4:28 PM | WEST | 7.00 | 21 | Car | 4:07 PM | | 43rd Ave & Lower Buckeye Rd | 33.42251092 | -112.1518544 | West Transit Facility | 33.45411524 | -112.2287661 |
| WEST | 2506 | 2761395 | 2572 | 20660994 | 61 | 1 | Pull-out | Car | Saturday | a | | WEST | 4:47 PM | 5:07 PM | 43LB | 7.00 | 20 | Car | | 5:07 PM | West Transit Facility | 33.45411524 | -112.2287661 | 43rd Ave & Lower Buckeye Rd | 33.42251092 | -112.1518544 |
| WEST | 2506 | 2761395 | 2572 | 20660995 | 62 | 2 | Regular | Car | Saturday | a | North | 43LB | 5:07 PM | 5:07 PM | 43LB | 0.00 | 0 | Car | 5:07 PM | 5:07 PM | 43rd Ave & Lower Buckeye Rd | 33.42251092 | -112.1518544 | 43rd Ave & Lower Buckeye Rd | 33.42251092 | -112.1518544 |
| WEST | 2506 | 2761395 | 2572 | 20660996 | 63 | 3 | Pull-in | Car | Saturday | a | | 43LB | 5:07 PM | 5:28 PM | WEST | 7.00 | 21 | Car | 5:07 PM | | 43rd Ave & Lower Buckeye Rd | 33.42251092 | -112.1518544 | West Transit Facility | 33.45411524 | -112.2287661 |
| WEST | 2506 | 2761401 | 2574 | 20661012 | 79 | 1 | Pull-out | Car | Saturday | a | | WEST | 5:33 PM | 5:45 PM | 51VB | 3.70 | 12 | Car | | 5:45 PM | West Transit Facility | 33.45411524 | -112.2287661 | 51st Ave & Van Buren St | 33.45123883 | -112.1691087 |
| WEST | 2506 | 2761401 | 2574 | 20661013 | 80 | 2 | Regular | Car | Saturday | a | North | 51VB | 5:45 PM | 5:45 PM | 51VB | 0.00 | 0 | Car | 5:45 PM | 5:45 PM | 51st Ave & Van Buren St | 33.45123883 | -112.1691087 | 51st Ave & Van Buren St | 33.45123883 | -112.1691087 |
| WEST | 2506 | 2761401 | 2574 | 20661014 | 81 | 3 | Pull-in | Car | Saturday | a | | 51VB | 5:45 PM | 5:59 PM | WEST | 3.70 | 14 | Car | 5:45 PM | | 51st Ave & Van Buren St | 33.45123883 | -112.1691087 | West Transit Facility | 33.45411524 | -112.2287661 |
| WEST | 2507 | 2761417 | 2507 | 20661060 | 127 | 1 | Pull-out | Car | Saturday | a | | WEST | 10:54 AM | 11:12 AM | 107I-E | 7.18 | 18 | Car | | 11:12 AM | West Transit Facility | 33.45411524 | -112.2287661 | 107th Ave & Indian School Rd | 33.49349789 | -112.2897007 |
| WEST | 2507 | 2761417 | 2507 | 20661061 | 128 | 2 | Regular | Car | Saturday | a | North | 107I-E | 11:12 AM | 11:12 AM | 107I-E | 0.00 | 0 | Car | 11:12 AM | 11:12 AM | 107th Ave & Indian School Rd | 33.49349789 | -112.2897007 | 107th Ave & Indian School Rd | 33.49349789 | -112.2897007 |
| WEST | 2507 | 2761417 | 2507 | 20661062 | 129 | 3 | Pull-in | Car | Saturday | a | | 107I-E | 11:12 AM | 11:29 AM | WEST | 7.18 | 17 | Car | 11:12 AM | | 107th Ave & Indian School Rd | 33.49349789 | -112.2897007 | West Transit Facility | 33.45411524 | -112.2287661 |
| WEST | 2507 | 2761400 | 2511 | 20661009 | 76 | 1 | Pull-out | Car | Saturday | a | | WEST | 11:33 AM | 11:45 AM | 51VB | 3.70 | 12 | Car | | 11:45 AM | West Transit Facility | 33.45411524 | -112.2287661 | 51st Ave & Van Buren St | 33.45123883 | -112.1691087 |
| WEST | 2507 | 2761400 | 2511 | 20661010 | 77 | 2 | Regular | Car | Saturday | a | North | 51VB | 11:45 AM | 11:45 AM | 51VB | 0.00 | 0 | Car | 11:45 AM | 11:45 AM | 51st Ave & Van Buren St | 33.45123883 | -112.1691087 | 51st Ave & Van Buren St | 33.45123883 | -112.1691087 |
| WEST | 2507 | 2761400 | 2511 | 20661011 | 78 | 3 | Pull-in | Car | Saturday | a | | 51VB | 11:45 AM | 11:59 AM | WEST | 3.70 | 14 | Car | 11:45 AM | | 51st Ave & Van Buren St | 33.45123883 | -112.1691087 | West Transit Facility | 33.45411524 | -112.2287661 |
| WEST | 2507 | 2761406 | 2516 | 20661026 | 94 | 1 | Pull-out | Car | Saturday | a | | WEST | 12:09 PM | 12:20 PM | 51HD | 4.50 | 11 | Car | | 12:20 PM | West Transit Facility | 33.45411524 | -112.2287661 | 51st Ave & Hadley St | 33.43983825 | -112.1696634 |
| WEST | 2507 | 2761406 | 2516 | 20661027 | 95 | 2 | Regular | Car | Saturday | a | North | 51HD | 12:20 PM | 12:20 PM | 51HD | 0.00 | 0 | Car | 12:20 PM | 12:20 PM | 51st Ave & Hadley St | 33.43983825 | -112.1696634 | 51st Ave & Hadley St | 33.43983825 | -112.1696634 |
| WEST | 2507 | 2761406 | 2516 | 20661033 | 96 | 3 | Pull-in | Car | Saturday | a | | 51HD | 12:20 PM | 12:31 PM | WEST | 4.80 | 11 | Car | 12:20 PM | | 51st Ave & Hadley St | 33.43983825 | -112.1696634 | West Transit Facility | 33.45411524 | -112.2287661 |
| WEST | 2507 | 2761445 | 2521 | 20661144 | 211 | 1 | Pull-out | Car | Saturday | a | | WEST | 12:47 PM | 12:55 PM | 83VB | 1.56 | 8 | Car | | 12:55 PM | West Transit Facility | 33.45411524 | -112.2287661 | 83rd Ave & Van Buren St | 33.45176014 | -112.2383454 |
| WEST | 2507 | 2761445 | 2521 | 20661145 | 212 | 2 | Regular | Car | Saturday | a | North | 83VB | 12:55 PM | 12:55 PM | 83VB | 0.00 | 0 | Car | 12:55 PM | 12:55 PM | 83rd Ave & Van Buren St | 33.45176014 | -112.2383454 | 83rd Ave & Van Buren St | 33.45176014 | -112.2383454 |
| WEST | 2507 | 2761445 | 2521 | 20661146 | 213 | 3 | Pull-in | Car | Saturday | a | | 83VB | 12:55 PM | 1:02 PM | WEST | 1.56 | 7 | Car | 12:55 PM | | 83rd Ave & Van Buren St | 33.45176014 | -112.2383454 | West Transit Facility | 33.45411524 | -112.2287661 |
| WEST | 2507 | 2761390 | 2528 | 20660979 | 46 | 1 | Pull-out | Car | Saturday | a | | WEST | 1:22 PM | 1:32 PM | 67VB | 1.70 | 10 | Car | | 1:32 PM | West Transit Facility | 33.45411524 | -112.2287661 | 67th Ave & Van Buren St | 33.45154339 | -112.2034697 |
| WEST | 2507 | 2761390 | 2528 | 20660980 | 47 | 2 | Regular | Car | Saturday | a | North | 67VB | 1:32 PM | 1:32 PM | 67VB | 0.00 | 0 | Car | 1:32 PM | 1:32 PM | 67th Ave & Van Buren St | 33.45154339 | -112.2034697 | 67th Ave & Van Buren St | 33.45154339 | -112.2034697 |
| WEST | 2507 | 2761390 | 2528 | 20660981 | 48 | 3 | Pull-in | Car | Saturday | a | | 67VB | 1:32 PM | 1:44 PM | WEST | 1.70 | 12 | Car | 1:32 PM | | 67th Ave & Van Buren St | 33.45154339 | -112.2034697 | West Transit Facility | 33.45411524 | -112.2287661 |
| WEST | 2507 | 2761441 | 2536 | 20661132 | 199 | 1 | Pull-out | Car | Saturday | a | | WEST | 1:47 PM | 1:55 PM | 83VB | 1.56 | 8 | Car | | 1:55 PM | West Transit Facility | 33.45411524 | -112.2287661 | 83rd Ave & Van Buren St | 33.45176014 | -112.2383454 |
| WEST | 2507 | 2761441 | 2536 | 20661133 | 200 | 2 | Regular | Car | Saturday | a | North | 83VB | 1:55 PM | 1:55 PM | 83VB | 0.00 | 0 | Car | 1:55 PM | 1:55 PM | 83rd Ave & Van Buren St | 33.45176014 | -112.2383454 | 83rd Ave & Van Buren St | 33.45176014 | -112.2383454 |
| WEST | 2507 | 2761441 | 2536 | 20661134 | 201 | 3 | Pull-in | Car | Saturday | a | | 83VB | 1:55 PM | 2:02 PM | WEST | 1.56 | 7 | Car | 1:55 PM | | 83rd Ave & Van Buren St | 33.45176014 | -112.2383454 | West Transit Facility | 33.45411524 | -112.2287661 |
| WEST | 2507 | 2761444 | 2545 | 20661141 | 208 | 1 | Pull-out | Car | Saturday | a | | WEST | 2:07 PM | 2:15 PM | 83VB | 1.56 | 8 | Car | | 2:15 PM | West Transit Facility | 33.45411524 | -112.2287661 | 83rd Ave & Van Buren St | 33.45176014 | -112.2383454 |
| WEST | 2507 | 2761444 | 2545 | 20661142 | 209 | 2 | Regular | Car | Saturday | a | North | 83VB | 2:15 PM | 2:15 PM | 83VB | 0.00 | 0 | Car | 2:15 PM | 2:15 PM | 83rd Ave & Van Buren St | 33.45176014 | -112.2383454 | 83rd Ave & Van Buren St | 33.45176014 | -112.2383454 |
| WEST | 2507 | 2761444 | 2545 | 20661143 | 210 | 3 | Pull-in | Car | Saturday | a | | 83VB | 2:15 PM | 2:22 PM | WEST | 1.56 | 7 | Car | 2:15 PM | | 83rd Ave & Van Buren St | 33.45176014 | -112.2383454 | West Transit Facility | 33.45411524 | -112.2287661 |
| WEST | 2507 | 2761421 | 2557 | 20661072 | 139 | 1 | Pull-out | Car | Saturday | a | | WEST | 2:46 PM | 3:06 PM | 43MC | 6.05 | 20 | Car | | 3:06 PM | West Transit Facility | 33.45411524 | -112.2287661 | 43rd Ave & McDowell Rd | 33.46596291 | -112.1518078 |
| WEST | 2507 | 2761421 | 2557 | 20661073 | 140 | 2 | Regular | Car | Saturday | a | North | 43MC | 3:06 PM | 3:06 PM | 43MC | 0.00 | 0 | Car | 3:06 PM | 3:06 PM | 43rd Ave & McDowell Rd | 33.46596291 | -112.1518078 | 43rd Ave & McDowell Rd | 33.46596291 | -112.1518078 |
| WEST | 2507 | 2761421 | 2557 | 20661074 | 141 | 3 | Pull-in | Car | Saturday | a | | 43MC | 3:06 PM | 3:26 PM | WEST | 6.05 | 20 | Car | 3:06 PM | | 43rd Ave & McDowell Rd | 33.46596291 | -112.1518078 | West Transit Facility | 33.45411524 | -112.2287661 |
| WEST | 2507 | 2761427 | 2569 | 20661090 | 157 | 1 | Pull-out | Car | Saturday | a | | WEST | 4:07 PM | 4:15 PM | 83VB | 1.56 | 8 | Car | | 4:15 PM | West Transit Facility | 33.45411524 | -112.2287661 | 83rd Ave & Van Buren St | 33.45176014 | -112.2383454 |
| WEST | 2507 | 2761427 | 2569 | 20661091 | 158 | 2 | Regular | Car | Saturday | a | North | 83VB | 4:15 PM | 4:15 PM | 83VB | 0.00 | 0 | Car | 4:15 PM | 4:15 PM | 83rd Ave & Van Buren St | 33.45176014 | -112.2383454 | 83rd Ave & Van Buren St | 33.45176014 | -112.2383454 |
| WEST | 2507 | 2761427 | 2569 | 20661092 | 159 | 3 | Pull-in | Car | Saturday | a | | 83VB | 4:15 PM | 4:22 PM | WEST | 1.56 | 7 | Car | 4:15 PM | | 83rd Ave & Van Buren St | 33.45176014 | -112.2383454 | West Transit Facility | 33.45411524 | -112.2287661 |
| WEST | 2507 | 2761436 | 2571 | 20661117 | 184 | 1 | Pull-out | Car | Saturday | a | | WEST | 4:46 PM | 5:00 PM | 94TH | 4.60 | 14 | Car | | 5:00 PM | West Transit Facility | 33.45411524 | -112.2287661 | 94th Av Layover | 33.48136107 | -112.2611621 |
| WEST | 2507 | 2761436 | 2571 | 20661118 | 185 | 2 | Regular | Car | Saturday | a | North | 94TH | 5:00 PM | 5:00 PM | 94TH | 0.00 | 0 | Car | 5:00 PM | 5:00 PM | 94th Av Layover | 33.48136107 | -112.2611621 | 94th Av Layover | 33.48136107 | -112.2611621 |
| WEST | 2507 | 2761436 | 2571 | 20661119 | 186 | 3 | Pull-in | Car | Saturday | a | | 94TH | 5:00 PM | 5:16 PM | WEST | 4.60 | 16 | Car | 5:00 PM | | 94th Av Layover | 33.48136107 | -112.2611621 | West Transit Facility | 33.45411524 | -112.2287661 |
| WEST | 2510 | 2761449 | 2510 | 20661156 | 223 | 1 | Pull-out | Car | Saturday | a | | WEST | 11:29 AM | 11:43 AM | DSTC | 3.19 | 14 | Car | | 11:43 AM | West Transit Facility | 33.45411524 | -112.2287661 | Desert Sky TC | 33.47903081 | -112.228655 |
| WEST | 2510 | 2761449 | 2510 | 20661157 | 224 | 2 | Regular | Car | Saturday | a | North | DSTC | 11:43 AM | 11:43 AM | DSTC | 0.00 | 0 | Car | 11:43 AM | 11:43 AM | Desert Sky TC | 33.47903081 | -112.228655 | Desert Sky TC | 33.47903081 | -112.228655 |
| WEST | 2510 | 2761449 | 2510 | 20661158 | 225 | 3 | Pull-in | Car | Saturday | a | | DSTC | 11:43 AM | 11:57 AM | WEST | 3.19 | 14 | Car | 11:43 AM | | Desert Sky TC | 33.47903081 | -112.228655 | West Transit Facility | 33.45411524 | -112.2287661 |
| WEST | 2510 | 2761431 | 2515 | 20661102 | 169 | 1 | Pull-out | Car | Saturday | a | | WEST | 12:07 PM | 12:15 PM | 83VB | 1.56 | 8 | Car | | 12:15 PM | West Transit Facility | 33.45411524 | -112.2287661 | 83rd Ave & Van Buren St | 33.45176014 | -112.2383454 |
| WEST | 2510 | 2761431 | 2515 | 20661103 | 170 | 2 | Regular | Car | Saturday | a | North | 83VB | 12:15 PM | 12:15 PM | 83VB | 0.00 | 0 | Car | 12:15 PM | 12:15 PM | 83rd Ave & Van Buren St | 33.45176014 | -112.2383454 | 83rd Ave & Van Buren St | 33.45176014 | -112.2383454 |
| WEST | 2510 | 2761431 | 2515 | 20661104 | 171 | 3 | Pull-in | Car | Saturday | a | | 83VB | 12:15 PM | 12:22 PM | WEST | 1.56 | 7 | Car | 12:15 PM | | 83rd Ave & Van Buren St | 33.45176014 | -112.2383454 | West Transit Facility | 33.45411524 | -112.2287661 |
| WEST | 2510 | 2761450 | 2519 | 20661159 | 226 | 1 | Pull-out | Car | Saturday | a | | WEST | 12:29 PM | 12:43 PM | DSTC | 3.19 | 14 | Car | | 12:43 PM | West Transit Facility | 33.45411524 | -112.2287661 | Desert Sky TC | 33.47903081 | -112.228655 |
| WEST | 2510 | 2761450 | 2519 | 20661160 | 227 | 2 | Regular | Car | Saturday | a | North | DSTC | 12:43 PM | 12:43 PM | DSTC | 0.00 | 0 | Car | 12:43 PM | 12:43 PM | Desert Sky TC | 33.47903081 | -112.228655 | Desert Sky TC | 33.47903081 | -112.228655 |
| WEST | 2510 | 2761450 | 2519 | 20661161 | 228 | 3 | Pull-in | Car | Saturday | a | | DSTC | 12:43 PM | 12:57 PM | WEST | 3.19 | 14 | Car | 12:43 PM | | Desert Sky TC | 33.47903081 | -112.228655 | West Transit Facility | 33.45411524 | -112.2287661 |
| WEST | 2510 | 2761404 | 2525 | 20661020 | 88 | 1 | Pull-out | Car | Saturday | a | | WEST | 1:09 PM | 1:20 PM | 51HD | 4.50 | 11 | Car | | 1:20 PM | West Transit Facility | 33.45411524 | -112.2287661 | 51st Ave & Hadley St | 33.43983825 | -112.1696634 |

| | | | | | | | | | | | | | | | | | | | | | | | | | |
|---|---|---|---|---|---|---|---|---|---|---|---|---|---|---|---|---|---|---|---|---|---|---|---|---|---|
| WEST | 2510 | 2761404 | 2525 | 20661021 | 89 | 2 | Regular | Car | Saturday | a | North | 51HD | 1:20 PM | 1:20 PM | 51HD | 0.00 | 0 | Car | 1:20 PM | 1:20 PM | 51st Ave & Hadley St | 33.43983825 | -112.1696634 | 51st Ave & Hadley St | 33.43983825 | -112.1696634 |
| WEST | 2510 | 2761404 | 2525 | 20661022 | 90 | 3 | Pull-in | Car | Saturday | a | | 51HD | 1:20 PM | 1:31 PM | WEST | 4.80 | 11 | Car | 1:20 PM | | 51st Ave & Hadley St | 33.43983825 | -112.1696634 | West Transit Facility | 33.45411524 | -112.2287661 |
| WEST | 2510 | 2761442 | 2531 | 20661135 | 202 | 1 | Pull-out | Car | Saturday | a | | WEST | 1:33 PM | 1:41 PM | 83VB | 1.56 | 8 | Car | | 1:41 PM | West Transit Facility | 33.45411524 | -112.2287661 | 83rd Ave & Van Buren St | 33.45176014 | -112.2383454 |
| WEST | 2510 | 2761442 | 2531 | 20661136 | 203 | 2 | Regular | Car | Saturday | a | North | 83VB | 1:41 PM | 1:41 PM | 83VB | 0.00 | 0 | Car | 1:41 PM | 1:41 PM | 83rd Ave & Van Buren St | 33.45176014 | -112.2383454 | 83rd Ave & Van Buren St | 33.45176014 | -112.2383454 |
| WEST | 2510 | 2761442 | 2531 | 20661137 | 204 | 3 | Pull-in | Car | Saturday | a | | 83VB | 1:41 PM | 1:48 PM | WEST | 1.56 | 7 | Car | 1:41 PM | | 83rd Ave & Van Buren St | 33.45176014 | -112.2383454 | West Transit Facility | 33.45411524 | -112.2287661 |
| WEST | 2510 | 2761383 | 2538 | 20660958 | 25 | 1 | Pull-out | Car | Saturday | a | | WEST | 1:49 PM | 1:59 PM | 75BU | 1.59 | 10 | Car | | 1:59 PM | West Transit Facility | 33.45411524 | -112.2287661 | 75th Ave & Buckeye Rd | 33.43712491 | -112.2209797 |
| WEST | 2510 | 2761383 | 2538 | 20660959 | 26 | 2 | Regular | Car | Saturday | a | North | 75BU | 1:59 PM | 1:59 PM | 75BU | 0.00 | 0 | Car | 1:59 PM | 1:59 PM | 75th Ave & Buckeye Rd | 33.43712491 | -112.2209797 | 75th Ave & Buckeye Rd | 33.43712491 | -112.2209797 |
| WEST | 2510 | 2761383 | 2538 | 20660960 | 27 | 3 | Pull-in | Car | Saturday | a | | 75BU | 1:59 PM | 2:09 PM | WEST | 2.50 | 10 | Car | 1:59 PM | | 75th Ave & Buckeye Rd | 33.43712491 | -112.2209797 | West Transit Facility | 33.45411524 | -112.2287661 |
| WEST | 2510 | 2761419 | 2548 | 20661066 | 133 | 1 | Pull-out | Car | Saturday | a | | WEST | 2:11 PM | 2:41 PM | 44MC | 16.00 | 30 | Car | | 2:41 PM | West Transit Facility | 33.45411524 | -112.2287661 | 44th St & McDowell Rd | 33.46574267 | -111.9870807 |
| WEST | 2510 | 2761419 | 2548 | 20661067 | 134 | 2 | Regular | Car | Saturday | a | North | 44MC | 2:41 PM | 2:41 PM | 44MC | 0.00 | 0 | Car | 2:41 PM | 2:41 PM | 44th St & McDowell Rd | 33.46574267 | -111.9870807 | 44th St & McDowell Rd | 33.46574267 | -111.9870807 |
| WEST | 2510 | 2761419 | 2548 | 20661068 | 135 | 3 | Pull-in | Car | Saturday | a | | 44MC | 2:41 PM | 3:11 PM | WEST | 15.50 | 30 | Car | 2:41 PM | | 44th St & McDowell Rd | 33.46574267 | -111.9870807 | West Transit Facility | 33.45411524 | -112.2287661 |
| WEST | 2510 | 2761397 | 2564 | 20661000 | 67 | 1 | Pull-out | Car | Saturday | a | | WEST | 3:18 PM | 3:38 PM | 43LB | 7.00 | 20 | Car | | 3:38 PM | West Transit Facility | 33.45411524 | -112.2287661 | 43rd Ave & Lower Buckeye Rd | 33.42251092 | -112.1518544 |
| WEST | 2510 | 2761397 | 2564 | 20661001 | 68 | 2 | Regular | Car | Saturday | a | North | 43LB | 3:38 PM | 3:38 PM | 43LB | 0.00 | 0 | Car | 3:38 PM | 3:38 PM | 43rd Ave & Lower Buckeye Rd | 33.42251092 | -112.1518544 | 43rd Ave & Lower Buckeye Rd | 33.42251092 | -112.1518544 |
| WEST | 2510 | 2761397 | 2564 | 20661002 | 69 | 3 | Pull-in | Car | Saturday | a | | 43LB | 3:38 PM | 3:59 PM | WEST | 7.00 | 21 | Car | 3:38 PM | | 43rd Ave & Lower Buckeye Rd | 33.42251092 | -112.1518544 | West Transit Facility | 33.45411524 | -112.2287661 |
| WEST | 2510 | 2761425 | 2570 | 20661084 | 151 | 1 | Pull-out | Car | Saturday | a | | WEST | 4:24 PM | 4:42 PM | 107I-E | 7.18 | 18 | Car | | 4:42 PM | West Transit Facility | 33.45411524 | -112.2287661 | 107th Ave & Indian School Rd | 33.49349789 | -112.2897007 |
| WEST | 2510 | 2761425 | 2570 | 20661085 | 152 | 2 | Regular | Car | Saturday | a | North | 107I-E | 4:42 PM | 4:42 PM | 107I-E | 0.00 | 0 | Car | 4:42 PM | 4:42 PM | 107th Ave & Indian School Rd | 33.49349789 | -112.2897007 | 107th Ave & Indian School Rd | 33.49349789 | -112.2897007 |
| WEST | 2510 | 2761425 | 2570 | 20661086 | 153 | 3 | Pull-in | Car | Saturday | a | | 107I-E | 4:42 PM | 4:59 PM | WEST | 7.18 | 17 | Car | 4:42 PM | | 107th Ave & Indian School Rd | 33.49349789 | -112.2897007 | West Transit Facility | 33.45411524 | -112.2287661 |
| WEST | 2527 | 2761447 | 2527 | 20661150 | 217 | 1 | Pull-out | Car | Saturday | a | | WEST | 1:22 PM | 1:32 PM | 75LB | 3.66 | 10 | Car | | 1:32 PM | West Transit Facility | 33.45411524 | -112.2287661 | 75th Ave & Lower Buckeye Rd | 33.42294285 | -112.2211466 |
| WEST | 2527 | 2761447 | 2527 | 20661151 | 218 | 2 | Regular | Car | Saturday | a | North | 75LB | 1:32 PM | 1:32 PM | 75LB | 0.00 | 0 | Car | 1:32 PM | 1:32 PM | 75th Ave & Lower Buckeye Rd | 33.42294285 | -112.2211466 | 75th Ave & Lower Buckeye Rd | 33.42294285 | -112.2211466 |
| WEST | 2527 | 2761447 | 2527 | 20661152 | 219 | 3 | Pull-in | Car | Saturday | a | | 75LB | 1:32 PM | 1:42 PM | WEST | 3.66 | 10 | Car | 1:32 PM | | 75th Ave & Lower Buckeye Rd | 33.42294285 | -112.2211466 | West Transit Facility | 33.45411524 | -112.2287661 |
| WEST | 2527 | 2761381 | 2534 | 20660952 | 19 | 1 | Pull-out | Car | Saturday | a | | WEST | 1:45 PM | 1:55 PM | 75LB | 3.66 | 10 | Car | | 1:55 PM | West Transit Facility | 33.45411524 | -112.2287661 | 75th Ave & Lower Buckeye Rd | 33.42294285 | -112.2211466 |
| WEST | 2527 | 2761381 | 2534 | 20660953 | 20 | 2 | Regular | Car | Saturday | a | North | 75LB | 1:55 PM | 1:55 PM | 75LB | 0.00 | 0 | Car | 1:55 PM | 1:55 PM | 75th Ave & Lower Buckeye Rd | 33.42294285 | -112.2211466 | 75th Ave & Lower Buckeye Rd | 33.42294285 | -112.2211466 |
| WEST | 2527 | 2761381 | 2534 | 20660954 | 21 | 3 | Pull-in | Car | Saturday | a | | 75LB | 1:55 PM | 2:05 PM | WEST | 3.66 | 10 | Car | 1:55 PM | | 75th Ave & Lower Buckeye Rd | 33.42294285 | -112.2211466 | West Transit Facility | 33.45411524 | -112.2287661 |
| WEST | 2527 | 2761407 | 2546 | 20661028 | 97 | 1 | Pull-out | Car | Saturday | a | | WEST | 2:08 PM | 2:26 PM | 107I-E | 7.18 | 18 | Car | | 2:26 PM | West Transit Facility | 33.45411524 | -112.2287661 | 107th Ave & Indian School Rd | 33.49349789 | -112.2897007 |
| WEST | 2527 | 2761407 | 2546 | 20661029 | 98 | 2 | Regular | Car | Saturday | a | North | 107I-E | 2:26 PM | 2:26 PM | 107I-E | 0.00 | 0 | Car | 2:26 PM | 2:26 PM | 107th Ave & Indian School Rd | 33.49349789 | -112.2897007 | 107th Ave & Indian School Rd | 33.49349789 | -112.2897007 |
| WEST | 2527 | 2761407 | 2546 | 20661030 | 99 | 3 | Pull-in | Car | Saturday | a | | 107I-E | 2:26 PM | 2:43 PM | WEST | 7.18 | 17 | Car | 2:26 PM | | 107th Ave & Indian School Rd | 33.49349789 | -112.2897007 | West Transit Facility | 33.45411524 | -112.2287661 |
| WEST | 2527 | 2761391 | 2560 | 20660982 | 49 | 1 | Pull-out | Car | Saturday | a | | WEST | 2:49 PM | 2:59 PM | 75BU | 1.59 | 10 | Car | | 2:59 PM | West Transit Facility | 33.45411524 | -112.2287661 | 75th Ave & Buckeye Rd | 33.43712491 | -112.2209797 |
| WEST | 2527 | 2761391 | 2560 | 20660983 | 50 | 2 | Regular | Car | Saturday | a | North | 75BU | 2:59 PM | 2:59 PM | 75BU | 0.00 | 0 | Car | 2:59 PM | 2:59 PM | 75th Ave & Buckeye Rd | 33.43712491 | -112.2209797 | 75th Ave & Buckeye Rd | 33.43712491 | -112.2209797 |
| WEST | 2527 | 2761391 | 2560 | 20660984 | 51 | 3 | Pull-in | Car | Saturday | a | | 75BU | 2:59 PM | 3:09 PM | WEST | 2.50 | 10 | Car | 2:59 PM | | 75th Ave & Buckeye Rd | 33.43712491 | -112.2209797 | West Transit Facility | 33.45411524 | -112.2287661 |
| WEST | 2527 | 2761432 | 2563 | 20661105 | 172 | 1 | Pull-out | Car | Saturday | a | | WEST | 3:17 PM | 3:31 PM | 94TH | 4.60 | 14 | Car | | 3:31 PM | West Transit Facility | 33.45411524 | -112.2287661 | 94th Av Layover | 33.48136107 | -112.2611621 |
| WEST | 2527 | 2761432 | 2563 | 20661106 | 173 | 2 | Regular | Car | Saturday | a | North | 94TH | 3:31 PM | 3:31 PM | 94TH | 0.00 | 0 | Car | 3:31 PM | 3:31 PM | 94th Av Layover | 33.48136107 | -112.2611621 | 94th Av Layover | 33.48136107 | -112.2611621 |
| WEST | 2527 | 2761432 | 2563 | 20661108 | 174 | 3 | Pull-in | Car | Saturday | a | | 94TH | 3:31 PM | 3:47 PM | WEST | 4.60 | 16 | Car | 3:31 PM | | 94th Av Layover | 33.48136107 | -112.2611621 | West Transit Facility | 33.45411524 | -112.2287661 |
| WEST | 2529 | 2761384 | 2529 | 20660961 | 28 | 1 | Pull-out | Car | Saturday | a | | WEST | 1:28 PM | 1:42 PM | DSTC | 3.19 | 14 | Car | | 1:42 PM | West Transit Facility | 33.45411524 | -112.2287661 | Desert Sky TC | 33.47903081 | -112.228655 |
| WEST | 2529 | 2761384 | 2529 | 20660962 | 29 | 2 | Regular | Car | Saturday | a | North | DSTC | 1:42 PM | 1:42 PM | DSTC | 0.00 | 0 | Car | 1:42 PM | 1:42 PM | Desert Sky TC | 33.47903081 | -112.228655 | Desert Sky TC | 33.47903081 | -112.228655 |
| WEST | 2529 | 2761384 | 2529 | 20660963 | 30 | 3 | Pull-in | Car | Saturday | a | | DSTC | 1:42 PM | 1:56 PM | WEST | 3.19 | 14 | Car | 1:42 PM | | Desert Sky TC | 33.47903081 | -112.228655 | West Transit Facility | 33.45411524 | -112.2287661 |
| WEST | 2529 | 2761413 | 2542 | 20661048 | 115 | 1 | Pull-out | Car | Saturday | a | | WEST | 2:00 PM | 2:12 PM | 99MC | 3.50 | 12 | Car | | 2:12 PM | West Transit Facility | 33.45411524 | -112.2287661 | 99th Ave & McDowell Rd | 33.46475107 | -112.2725559 |
| WEST | 2529 | 2761413 | 2542 | 20661049 | 116 | 2 | Regular | Car | Saturday | a | North | 99MC | 2:12 PM | 2:12 PM | 99MC | 0.00 | 0 | Car | 2:12 PM | 2:12 PM | 99th Ave & McDowell Rd | 33.46475107 | -112.2725559 | 99th Ave & McDowell Rd | 33.46475107 | -112.2725559 |
| WEST | 2529 | 2761413 | 2542 | 20661050 | 117 | 3 | Pull-in | Car | Saturday | a | | 99MC | 2:12 PM | 2:23 PM | WEST | 3.50 | 11 | Car | 2:12 PM | | 99th Ave & McDowell Rd | 33.46475107 | -112.2725559 | West Transit Facility | 33.45411524 | -112.2287661 |
| WEST | 2529 | 2761387 | 2555 | 20660970 | 37 | 1 | Pull-out | Car | Saturday | a | | WEST | 2:33 PM | 2:45 PM | 51VB | 3.70 | 12 | Car | | 2:45 PM | West Transit Facility | 33.45411524 | -112.2287661 | 51st Ave & Van Buren St | 33.45123883 | -112.1691087 |
| WEST | 2529 | 2761387 | 2555 | 20660971 | 38 | 2 | Regular | Car | Saturday | a | North | 51VB | 2:45 PM | 2:45 PM | 51VB | 0.00 | 0 | Car | 2:45 PM | 2:45 PM | 51st Ave & Van Buren St | 33.45123883 | -112.1691087 | 51st Ave & Van Buren St | 33.45123883 | -112.1691087 |
| WEST | 2529 | 2761387 | 2555 | 20660972 | 39 | 3 | Pull-in | Car | Saturday | a | | 51VB | 2:45 PM | 2:59 PM | WEST | 3.70 | 14 | Car | 2:45 PM | | 51st Ave & Van Buren St | 33.45123883 | -112.1691087 | West Transit Facility | 33.45411524 | -112.2287661 |
| WEST | 2530 | 2761380 | 2530 | 20660949 | 16 | 1 | Pull-out | Car | Saturday | a | | WEST | 1:29 PM | 1:43 PM | DSTC | 3.19 | 14 | Car | | 1:43 PM | West Transit Facility | 33.45411524 | -112.2287661 | Desert Sky TC | 33.47903081 | -112.228655 |
| WEST | 2530 | 2761380 | 2530 | 20660950 | 17 | 2 | Regular | Car | Saturday | a | North | DSTC | 1:43 PM | 1:43 PM | DSTC | 0.00 | 0 | Car | 1:43 PM | 1:43 PM | Desert Sky TC | 33.47903081 | -112.228655 | Desert Sky TC | 33.47903081 | -112.228655 |
| WEST | 2530 | 2761380 | 2530 | 20660951 | 18 | 3 | Pull-in | Car | Saturday | a | | DSTC | 1:43 PM | 1:57 PM | WEST | 3.19 | 14 | Car | 1:43 PM | | Desert Sky TC | 33.47903081 | -112.228655 | West Transit Facility | 33.45411524 | -112.2287661 |
| WEST | 2530 | 2761403 | 2543 | 20661018 | 85 | 1 | Pull-out | Car | Saturday | a | | WEST | 2:03 PM | 2:38 PM | ASUW | 20.70 | 35 | Car | | 2:38 PM | West Transit Facility | 33.45411524 | -112.2287661 | ASU West Campus | 33.60922389 | -112.1604935 |
| WEST | 2530 | 2761403 | 2543 | 20661019 | 86 | 2 | Regular | Car | Saturday | a | North | ASUW | 2:38 PM | 2:38 PM | ASUW | 0.00 | 0 | Car | 2:38 PM | 2:38 PM | ASU West Campus | 33.60922389 | -112.1604935 | ASU West Campus | 33.60922389 | -112.1604935 |
| WEST | 2530 | 2761403 | 2543 | 20661032 | 87 | 3 | Pull-in | Car | Saturday | a | | ASUW | 2:38 PM | 3:13 PM | WEST | 20.70 | 35 | Car | 2:38 PM | | ASU West Campus | 33.60922389 | -112.1604935 | West Transit Facility | 33.45411524 | -112.2287661 |
| WEST | 2530 | 2761377 | 2565 | 20660940 | 7 | 1 | Pull-out | Car | Saturday | a | | WEST | 3:19 PM | 3:29 PM | 75BU | 1.59 | 10 | Car | | 3:29 PM | West Transit Facility | 33.45411524 | -112.2287661 | 75th Ave & Buckeye Rd | 33.43712491 | -112.2209797 |
| WEST | 2530 | 2761377 | 2565 | 20660941 | 8 | 2 | Regular | Car | Saturday | a | North | 75BU | 3:29 PM | 3:29 PM | 75BU | 0.00 | 0 | Car | 3:29 PM | 3:29 PM | 75th Ave & Buckeye Rd | 33.43712491 | -112.2209797 | 75th Ave & Buckeye Rd | 33.43712491 | -112.2209797 |
| WEST | 2530 | 2761377 | 2565 | 20660942 | 9 | 3 | Pull-in | Car | Saturday | a | | 75BU | 3:29 PM | 3:39 PM | WEST | 2.50 | 10 | Car | 3:29 PM | | 75th Ave & Buckeye Rd | 33.43712491 | -112.2209797 | West Transit Facility | 33.45411524 | -112.2287661 |
| WEST | 2533 | 2761422 | 2533 | 20661075 | 142 | 1 | Pull-out | Car | Saturday | a | | WEST | 1:37 PM | 1:55 PM | 107I-E | 7.18 | 18 | Car | | 1:55 PM | West Transit Facility | 33.45411524 | -112.2287661 | 107th Ave & Indian School Rd | 33.49349789 | -112.2897007 |
| WEST | 2533 | 2761422 | 2533 | 20661076 | 143 | 2 | Regular | Car | Saturday | a | North | 107I-E | 1:55 PM | 1:55 PM | 107I-E | 0.00 | 0 | Car | 1:55 PM | 1:55 PM | 107th Ave & Indian School Rd | 33.49349789 | -112.2897007 | 107th Ave & Indian School Rd | 33.49349789 | -112.2897007 |
| WEST | 2533 | 2761422 | 2533 | 20661078 | 144 | 3 | Pull-in | Car | Saturday | a | | 107I-E | 1:55 PM | 2:12 PM | WEST | 7.18 | 17 | Car | 1:55 PM | | 107th Ave & Indian School Rd | 33.49349789 | -112.2897007 | West Transit Facility | 33.45411524 | -112.2287661 |
| WEST | 2533 | 2761440 | 2550 | 20661129 | 196 | 1 | Pull-out | Car | Saturday | a | | WEST | 2:16 PM | 2:26 PM | 75LB | 3.66 | 10 | Car | | 2:26 PM | West Transit Facility | 33.45411524 | -112.2287661 | 75th Ave & Lower Buckeye Rd | 33.42294285 | -112.2211466 |
| WEST | 2533 | 2761440 | 2550 | 20661130 | 197 | 2 | Regular | Car | Saturday | a | North | 75LB | 2:26 PM | 2:26 PM | 75LB | 0.00 | 0 | Car | 2:26 PM | 2:26 PM | 75th Ave & Lower Buckeye Rd | 33.42294285 | -112.2211466 | 75th Ave & Lower Buckeye Rd | 33.42294285 | -112.2211466 |
| WEST | 2533 | 2761440 | 2550 | 20661131 | 198 | 3 | Pull-in | Car | Saturday | a | | 75LB | 2:26 PM | 2:36 PM | WEST | 3.66 | 10 | Car | 2:26 PM | | 75th Ave & Lower Buckeye Rd | 33.42294285 | -112.2211466 | West Transit Facility | 33.45411524 | -112.2287661 |
| WEST | 2533 | 2761376 | 2556 | 20660937 | 4 | 1 | Pull-out | Car | Saturday | a | | WEST | 2:46 PM | 2:56 PM | 75LB | 3.66 | 10 | Car | | 2:56 PM | West Transit Facility | 33.45411524 | -112.2287661 | 75th Ave & Lower Buckeye Rd | 33.42294285 | -112.2211466 |
| WEST | 2533 | 2761376 | 2556 | 20660938 | 5 | 2 | Regular | Car | Saturday | a | North | 75LB | 2:56 PM | 2:56 PM | 75LB | 0.00 | 0 | Car | 2:56 PM | 2:56 PM | 75th Ave & Lower Buckeye Rd | 33.42294285 | -112.2211466 | 75th Ave & Lower Buckeye Rd | 33.42294285 | -112.2211466 |
| WEST | 2533 | 2761376 | 2556 | 20660939 | 6 | 3 | Pull-in | Car | Saturday | a | | 75LB | 2:56 PM | 3:06 PM | WEST | 3.66 | 10 | Car | 2:56 PM | | 75th Ave & Lower Buckeye Rd | 33.42294285 | -112.2211466 | West Transit Facility | 33.45411524 | -112.2287661 |
| WEST | 2537 | 2761446 | 2537 | 20661147 | 214 | 1 | Pull-out | Car | Saturday | a | | WEST | 1:48 PM | 1:59 PM | 51HD | 4.50 | 11 | Car | | 1:59 PM | West Transit Facility | 33.45411524 | -112.2287661 | 51st Ave & Hadley St | 33.43983825 | -112.1696634 |
| WEST | 2537 | 2761446 | 2537 | 20661148 | 215 | 2 | Regular | Car | Saturday | a | North | 51HD | 1:59 PM | 1:59 PM | 51HD | 0.00 | 0 | Car | 1:59 PM | 1:59 PM | 51st Ave & Hadley St | 33.43983825 | -112.1696634 | 51st Ave & Hadley St | 33.43983825 | -112.1696634 |
| WEST | 2537 | 2761446 | 2537 | 20661149 | 216 | 3 | Pull-in | Car | Saturday | a | | 51HD | 1:59 PM | 2:10 PM | WEST | 4.80 | 11 | Car | 1:59 PM | | 51st Ave & Hadley St | 33.43983825 | -112.1696634 | West Transit Facility | 33.45411524 | -112.2287661 |
| WEST | 2539 | 2761412 | 2539 | 20661045 | 112 | 1 | Pull-out | Car | Saturday | a | | WEST | 1:51 PM | 2:12 PM | 59IN | 5.37 | 21 | Car | | 2:12 PM | West Transit Facility | 33.45411524 | -112.2287661 | 59th Ave & Indian School Rd | 33.49505532 | -112.1864048 |

| | | | | | | | | | | | | | | | | | | | | | | | | | |
|---|---|---|---|---|---|---|---|---|---|---|---|---|---|---|---|---|---|---|---|---|---|---|---|---|---|
| WEST | 2539 | 2761412 | 2539 | 20661046 | 113 | 2 | Regular | Car | Saturday | a | North | 59IN | 2:12 PM | 2:12 PM | 59IN | 0.00 | 0 | Car | 2:12 PM | 2:12 PM | 59th Ave & Indian School Rd | 33.49505532 | -112.1864048 | 59th Ave & Indian School Rd | 33.49505532 | -112.1864048 |
| WEST | 2539 | 2761412 | 2539 | 20661047 | 114 | 3 | Pull-in | Car | Saturday | a | | 59IN | 2:12 PM | 2:33 PM | WEST | 5.78 | 21 | Car | 2:12 PM | | 59th Ave & Indian School Rd | 33.49505532 | -112.1864048 | West Transit Facility | 33.45411524 | -112.2287661 |
| WEST | 2540 | 2761378 | 2540 | 20660943 | 10 | 1 | Pull-out | Car | Saturday | a | | WEST | 1:52 PM | 2:02 PM | 67VB | 1.70 | 10 | Car | | 2:02 PM | West Transit Facility | 33.45411524 | -112.2287661 | 67th Ave & Van Buren St | 33.45154339 | -112.2034697 |
| WEST | 2540 | 2761378 | 2540 | 20660944 | 11 | 2 | Regular | Car | Saturday | a | North | 67VB | 2:02 PM | 2:02 PM | 67VB | 0.00 | 0 | Car | 2:02 PM | 2:02 PM | 67th Ave & Van Buren St | 33.45154339 | -112.2034697 | 67th Ave & Van Buren St | 33.45154339 | -112.2034697 |
| WEST | 2540 | 2761378 | 2540 | 20660945 | 12 | 3 | Pull-in | Car | Saturday | a | | 67VB | 2:02 PM | 2:14 PM | WEST | 1.70 | 12 | Car | 2:02 PM | | 67th Ave & Van Buren St | 33.45154339 | -112.2034697 | West Transit Facility | 33.45411524 | -112.2287661 |
| WEST | 2540 | 2761434 | 2551 | 20661111 | 178 | 1 | Pull-out | Car | Saturday | a | | WEST | 2:17 PM | 2:31 PM | 94TH | 4.60 | 14 | Car | | 2:31 PM | West Transit Facility | 33.45411524 | -112.2287661 | 94th Av Layover | 33.48136107 | -112.2611621 |
| WEST | 2540 | 2761434 | 2551 | 20661112 | 179 | 2 | Regular | Car | Saturday | a | North | 94TH | 2:31 PM | 2:31 PM | 94TH | 0.00 | 0 | Car | 2:31 PM | 2:31 PM | 94th Av Layover | 33.48136107 | -112.2611621 | 94th Av Layover | 33.48136107 | -112.2611621 |
| WEST | 2540 | 2761434 | 2551 | 20661113 | 180 | 3 | Pull-in | Car | Saturday | a | | 94TH | 2:31 PM | 2:47 PM | WEST | 4.60 | 16 | Car | 2:31 PM | | 94th Av Layover | 33.48136107 | -112.2611621 | West Transit Facility | 33.45411524 | -112.2287661 |
| WEST | 2540 | 2761426 | 2562 | 20661087 | 154 | 1 | Pull-out | Car | Saturday | a | | WEST | 3:00 PM | 3:12 PM | 99MC | 3.50 | 12 | Car | | 3:12 PM | West Transit Facility | 33.45411524 | -112.2287661 | 99th Ave & McDowell Rd | 33.46475107 | -112.2725559 |
| WEST | 2540 | 2761426 | 2562 | 20661088 | 155 | 2 | Regular | Car | Saturday | a | North | 99MC | 3:12 PM | 3:12 PM | 99MC | 0.00 | 0 | Car | 3:12 PM | 3:12 PM | 99th Ave & McDowell Rd | 33.46475107 | -112.2725559 | 99th Ave & McDowell Rd | 33.46475107 | -112.2725559 |
| WEST | 2540 | 2761426 | 2562 | 20661089 | 156 | 3 | Pull-in | Car | Saturday | a | | 99MC | 3:12 PM | 3:23 PM | WEST | 3.50 | 11 | Car | 3:12 PM | | 99th Ave & McDowell Rd | 33.46475107 | -112.2725559 | West Transit Facility | 33.45411524 | -112.2287661 |
| WEST | 2540 | 2761409 | 2568 | 20661036 | 103 | 1 | Pull-out | Car | Saturday | a | | WEST | 3:54 PM | 4:12 PM | 107I-E | 7.18 | 18 | Car | | 4:12 PM | West Transit Facility | 33.45411524 | -112.2287661 | 107th Ave & Indian School Rd | 33.49349789 | -112.2897007 |
| WEST | 2540 | 2761409 | 2568 | 20661037 | 104 | 2 | Regular | Car | Saturday | a | North | 107I-E | 4:12 PM | 4:12 PM | 107I-E | 0.00 | 0 | Car | 4:12 PM | 4:12 PM | 107th Ave & Indian School Rd | 33.49349789 | -112.2897007 | 107th Ave & Indian School Rd | 33.49349789 | -112.2897007 |
| WEST | 2540 | 2761409 | 2568 | 20661038 | 105 | 3 | Pull-in | Car | Saturday | a | | 107I-E | 4:12 PM | 4:29 PM | WEST | 7.18 | 17 | Car | 4:12 PM | | 107th Ave & Indian School Rd | 33.49349789 | -112.2897007 | West Transit Facility | 33.45411524 | -112.2287661 |
| WEST | 2540 | 2761410 | 2573 | 20661039 | 106 | 1 | Pull-out | Car | Saturday | a | | WEST | 4:54 PM | 5:12 PM | 107I-E | 7.18 | 18 | Car | | 5:12 PM | West Transit Facility | 33.45411524 | -112.2287661 | 107th Ave & Indian School Rd | 33.49349789 | -112.2897007 |
| WEST | 2540 | 2761410 | 2573 | 20661040 | 107 | 2 | Regular | Car | Saturday | a | North | 107I-E | 5:12 PM | 5:12 PM | 107I-E | 0.00 | 0 | Car | 5:12 PM | 5:12 PM | 107th Ave & Indian School Rd | 33.49349789 | -112.2897007 | 107th Ave & Indian School Rd | 33.49349789 | -112.2897007 |
| WEST | 2540 | 2761410 | 2573 | 20661041 | 108 | 3 | Pull-in | Car | Saturday | a | | 107I-E | 5:12 PM | 5:29 PM | WEST | 7.18 | 17 | Car | 5:12 PM | | 107th Ave & Indian School Rd | 33.49349789 | -112.2897007 | West Transit Facility | 33.45411524 | -112.2287661 |
| WEST | 2540 | 2761435 | 2575 | 20661114 | 181 | 1 | Pull-out | Car | Saturday | a | | WEST | 6:07 PM | 6:15 PM | 83VB | 1.56 | 8 | Car | | 6:15 PM | West Transit Facility | 33.45411524 | -112.2287661 | 83rd Ave & Van Buren St | 33.45176014 | -112.2383454 |
| WEST | 2540 | 2761435 | 2575 | 20661115 | 182 | 2 | Regular | Car | Saturday | a | North | 83VB | 6:15 PM | 6:15 PM | 83VB | 0.00 | 0 | Car | 6:15 PM | 6:15 PM | 83rd Ave & Van Buren St | 33.45176014 | -112.2383454 | 83rd Ave & Van Buren St | 33.45176014 | -112.2383454 |
| WEST | 2540 | 2761435 | 2575 | 20661116 | 183 | 3 | Pull-in | Car | Saturday | a | | 83VB | 6:15 PM | 6:22 PM | WEST | 1.56 | 7 | Car | 6:15 PM | | 83rd Ave & Van Buren St | 33.45176014 | -112.2383454 | West Transit Facility | 33.45411524 | -112.2287661 |
| WEST | 2540 | 2761394 | 2576 | 20660991 | 58 | 1 | Pull-out | Car | Saturday | a | | WEST | 6:45 PM | 7:05 PM | 43LB | 7.00 | 20 | Car | | 7:05 PM | West Transit Facility | 33.45411524 | -112.2287661 | 43rd Ave & Lower Buckeye Rd | 33.42251092 | -112.1518544 |
| WEST | 2540 | 2761394 | 2576 | 20660992 | 59 | 2 | Regular | Car | Saturday | a | North | 43LB | 7:05 PM | 7:05 PM | 43LB | 0.00 | 0 | Car | 7:05 PM | 7:05 PM | 43rd Ave & Lower Buckeye Rd | 33.42251092 | -112.1518544 | 43rd Ave & Lower Buckeye Rd | 33.42251092 | -112.1518544 |
| WEST | 2540 | 2761394 | 2576 | 20660993 | 60 | 3 | Pull-in | Car | Saturday | a | | 43LB | 7:05 PM | 7:26 PM | WEST | 7.00 | 21 | Car | 7:05 PM | | 43rd Ave & Lower Buckeye Rd | 33.42251092 | -112.1518544 | West Transit Facility | 33.45411524 | -112.2287661 |
| WEST | 2541 | 2761437 | 2541 | 20661120 | 187 | 1 | Pull-out | Car | Saturday | a | | WEST | 1:55 PM | 2:13 PM | 67TH | 3.70 | 18 | Car | | 2:13 PM | West Transit Facility | 33.45411524 | -112.2287661 | 67th Ave & Thomas Rd | 33.48033024 | -112.2032726 |
| WEST | 2541 | 2761437 | 2541 | 20661121 | 188 | 2 | Regular | Car | Saturday | a | North | 67TH | 2:13 PM | 2:13 PM | 67TH | 0.00 | 0 | Car | 2:13 PM | 2:13 PM | 67th Ave & Thomas Rd | 33.48033024 | -112.2032726 | 67th Ave & Thomas Rd | 33.48033024 | -112.2032726 |
| WEST | 2541 | 2761437 | 2541 | 20661122 | 189 | 3 | Pull-in | Car | Saturday | a | | 67TH | 2:13 PM | 2:29 PM | WEST | 3.70 | 16 | Car | 2:13 PM | | 67th Ave & Thomas Rd | 33.48033024 | -112.2032726 | West Transit Facility | 33.45411524 | -112.2287661 |
| WEST | 2547 | 2761405 | 2547 | 20661023 | 91 | 1 | Pull-out | Car | Saturday | a | | WEST | 2:09 PM | 2:20 PM | 51HD | 4.50 | 11 | Car | | 2:20 PM | West Transit Facility | 33.45411524 | -112.2287661 | 51st Ave & Hadley St | 33.43983825 | -112.1696634 |
| WEST | 2547 | 2761405 | 2547 | 20661024 | 92 | 2 | Regular | Car | Saturday | a | North | 51HD | 2:20 PM | 2:20 PM | 51HD | 0.00 | 0 | Car | 2:20 PM | 2:20 PM | 51st Ave & Hadley St | 33.43983825 | -112.1696634 | 51st Ave & Hadley St | 33.43983825 | -112.1696634 |
| WEST | 2547 | 2761405 | 2547 | 20661025 | 93 | 3 | Pull-in | Car | Saturday | a | | 51HD | 2:20 PM | 2:31 PM | WEST | 4.80 | 11 | Car | 2:20 PM | | 51st Ave & Hadley St | 33.43983825 | -112.1696634 | West Transit Facility | 33.45411524 | -112.2287661 |
| WEST | 2501 | 2761500 | 2501 | 20661307 | 145 | 1 | Pull-out | Car | Sunday | s | | WEST | 9:14 AM | 9:32 AM | 107I-E | 7.18 | 18 | Car | | 9:32 AM | West Transit Facility | 33.45411524 | -112.2287661 | 107th Ave & Indian School Rd | 33.49349789 | -112.2897007 |
| WEST | 2501 | 2761500 | 2501 | 20661308 | 146 | 2 | Regular | Car | Sunday | s | North | 107I-E | 9:32 AM | 9:32 AM | 107I-E | 0.00 | 0 | Car | 9:32 AM | 9:32 AM | 107th Ave & Indian School Rd | 33.49349789 | -112.2897007 | 107th Ave & Indian School Rd | 33.49349789 | -112.2897007 |
| WEST | 2501 | 2761500 | 2501 | 20661309 | 147 | 3 | Pull-in | Car | Sunday | s | | 107I-E | 9:32 AM | 9:49 AM | WEST | 7.18 | 17 | Car | 9:32 AM | | 107th Ave & Indian School Rd | 33.49349789 | -112.2897007 | West Transit Facility | 33.45411524 | -112.2287661 |
| WEST | 2501 | 2761522 | 2505 | 20661373 | 211 | 1 | Pull-out | Car | Sunday | s | | WEST | 9:57 AM | 10:05 AM | 83VB | 1.56 | 8 | Car | | 10:05 AM | West Transit Facility | 33.45411524 | -112.2287661 | 83rd Ave & Van Buren St | 33.45176014 | -112.2383454 |
| WEST | 2501 | 2761522 | 2505 | 20661374 | 212 | 2 | Regular | Car | Sunday | s | North | 83VB | 10:05 AM | 10:05 AM | 83VB | 0.00 | 0 | Car | 10:05 AM | 10:05 AM | 83rd Ave & Van Buren St | 33.45176014 | -112.2383454 | 83rd Ave & Van Buren St | 33.45176014 | -112.2383454 |
| WEST | 2501 | 2761522 | 2505 | 20661375 | 213 | 3 | Pull-in | Car | Sunday | s | | 83VB | 10:05 AM | 10:12 AM | WEST | 1.56 | 7 | Car | 10:05 AM | | 83rd Ave & Van Buren St | 33.45176014 | -112.2383454 | West Transit Facility | 33.45411524 | -112.2287661 |
| WEST | 2501 | 2761527 | 2507 | 20661388 | 226 | 1 | Pull-out | Car | Sunday | s | | WEST | 10:27 AM | 10:35 AM | 83VB | 1.56 | 8 | Car | | 10:35 AM | West Transit Facility | 33.45411524 | -112.2287661 | 83rd Ave & Van Buren St | 33.45176014 | -112.2383454 |
| WEST | 2501 | 2761527 | 2507 | 20661389 | 227 | 2 | Regular | Car | Sunday | s | North | 83VB | 10:35 AM | 10:35 AM | 83VB | 0.00 | 0 | Car | 10:35 AM | 10:35 AM | 83rd Ave & Van Buren St | 33.45176014 | -112.2383454 | 83rd Ave & Van Buren St | 33.45176014 | -112.2383454 |
| WEST | 2501 | 2761527 | 2507 | 20661390 | 228 | 3 | Pull-in | Car | Sunday | s | | 83VB | 10:35 AM | 10:42 AM | WEST | 1.56 | 7 | Car | 10:35 AM | | 83rd Ave & Van Buren St | 33.45176014 | -112.2383454 | West Transit Facility | 33.45411524 | -112.2287661 |
| WEST | 2501 | 2761472 | 2509 | 20661223 | 61 | 1 | Pull-out | Car | Sunday | s | | WEST | 11:15 AM | 11:35 AM | 43LB | 7.00 | 20 | Car | | 11:35 AM | West Transit Facility | 33.45411524 | -112.2287661 | 43rd Ave & Lower Buckeye Rd | 33.42251092 | -112.1518544 |
| WEST | 2501 | 2761472 | 2509 | 20661224 | 62 | 2 | Regular | Car | Sunday | s | North | 43LB | 11:35 AM | 11:35 AM | 43LB | 0.00 | 0 | Car | 11:35 AM | 11:35 AM | 43rd Ave & Lower Buckeye Rd | 33.42251092 | -112.1518544 | 43rd Ave & Lower Buckeye Rd | 33.42251092 | -112.1518544 |
| WEST | 2501 | 2761472 | 2509 | 20661225 | 63 | 3 | Pull-in | Car | Sunday | s | | 43LB | 11:35 AM | 11:56 AM | WEST | 7.00 | 21 | Car | 11:35 AM | | 43rd Ave & Lower Buckeye Rd | 33.42251092 | -112.1518544 | West Transit Facility | 33.45411524 | -112.2287661 |
| WEST | 2501 | 2761508 | 2515 | 20661329 | 169 | 1 | Pull-out | Car | Sunday | s | | WEST | 11:57 AM | 12:05 PM | 83VB | 1.56 | 8 | Car | | 12:05 PM | West Transit Facility | 33.45411524 | -112.2287661 | 83rd Ave & Van Buren St | 33.45176014 | -112.2383454 |
| WEST | 2501 | 2761508 | 2515 | 20661330 | 170 | 2 | Regular | Car | Sunday | s | North | 83VB | 12:05 PM | 12:05 PM | 83VB | 0.00 | 0 | Car | 12:05 PM | 12:05 PM | 83rd Ave & Van Buren St | 33.45176014 | -112.2383454 | 83rd Ave & Van Buren St | 33.45176014 | -112.2383454 |
| WEST | 2501 | 2761508 | 2515 | 20661338 | 171 | 3 | Pull-in | Car | Sunday | s | | 83VB | 12:05 PM | 12:12 PM | WEST | 1.56 | 7 | Car | 12:05 PM | | 83rd Ave & Van Buren St | 33.45176014 | -112.2383454 | West Transit Facility | 33.45411524 | -112.2287661 |
| WEST | 2501 | 2761519 | 2519 | 20661364 | 202 | 1 | Pull-out | Car | Sunday | s | | WEST | 12:29 PM | 12:43 PM | DSTC | 3.19 | 14 | Car | | 12:43 PM | West Transit Facility | 33.45411524 | -112.2287661 | Desert Sky TC | 33.47903081 | -112.228655 |
| WEST | 2501 | 2761519 | 2519 | 20661365 | 203 | 2 | Regular | Car | Sunday | s | North | DSTC | 12:43 PM | 12:43 PM | DSTC | 0.00 | 0 | Car | 12:43 PM | 12:43 PM | Desert Sky TC | 33.47903081 | -112.228655 | Desert Sky TC | 33.47903081 | -112.228655 |
| WEST | 2501 | 2761519 | 2519 | 20661366 | 204 | 3 | Pull-in | Car | Sunday | s | | DSTC | 12:43 PM | 12:57 PM | WEST | 3.19 | 14 | Car | 12:43 PM | | Desert Sky TC | 33.47903081 | -112.228655 | West Transit Facility | 33.45411524 | -112.2287661 |
| WEST | 2501 | 2761518 | 2525 | 20661361 | 199 | 1 | Pull-out | Car | Sunday | s | | WEST | 1:22 PM | 1:32 PM | 75LB | 3.66 | 10 | Car | | 1:32 PM | West Transit Facility | 33.45411524 | -112.2287661 | 75th Ave & Lower Buckeye Rd | 33.42294285 | -112.2211466 |
| WEST | 2501 | 2761518 | 2525 | 20661362 | 200 | 2 | Regular | Car | Sunday | s | North | 75LB | 1:32 PM | 1:32 PM | 75LB | 0.00 | 0 | Car | 1:32 PM | 1:32 PM | 75th Ave & Lower Buckeye Rd | 33.42294285 | -112.2211466 | 75th Ave & Lower Buckeye Rd | 33.42294285 | -112.2211466 |
| WEST | 2501 | 2761518 | 2525 | 20661363 | 201 | 3 | Pull-in | Car | Sunday | s | | 75LB | 1:32 PM | 1:42 PM | WEST | 3.66 | 10 | Car | 1:32 PM | | 75th Ave & Lower Buckeye Rd | 33.42294285 | -112.2211466 | West Transit Facility | 33.45411524 | -112.2287661 |
| WEST | 2501 | 2761469 | 2534 | 20661214 | 52 | 1 | Pull-out | Car | Sunday | s | | WEST | 1:45 PM | 1:55 PM | 75LB | 3.66 | 10 | Car | | 1:55 PM | West Transit Facility | 33.45411524 | -112.2287661 | 75th Ave & Lower Buckeye Rd | 33.42294285 | -112.2211466 |
| WEST | 2501 | 2761469 | 2534 | 20661215 | 53 | 2 | Regular | Car | Sunday | s | North | 75LB | 1:55 PM | 1:55 PM | 75LB | 0.00 | 0 | Car | 1:55 PM | 1:55 PM | 75th Ave & Lower Buckeye Rd | 33.42294285 | -112.2211466 | 75th Ave & Lower Buckeye Rd | 33.42294285 | -112.2211466 |
| WEST | 2501 | 2761469 | 2534 | 20661216 | 54 | 3 | Pull-in | Car | Sunday | s | | 75LB | 1:55 PM | 2:05 PM | WEST | 3.66 | 10 | Car | 1:55 PM | | 75th Ave & Lower Buckeye Rd | 33.42294285 | -112.2211466 | West Transit Facility | 33.45411524 | -112.2287661 |
| WEST | 2501 | 2761483 | 2546 | 20661256 | 94 | 1 | Pull-out | Car | Sunday | s | | WEST | 2:11 PM | 2:41 PM | 44MC | 16.00 | 30 | Car | | 2:41 PM | West Transit Facility | 33.45411524 | -112.2287661 | 44th St & McDowell Rd | 33.46574267 | -111.9870807 |
| WEST | 2501 | 2761483 | 2546 | 20661257 | 95 | 2 | Regular | Car | Sunday | s | North | 44MC | 2:41 PM | 2:41 PM | 44MC | 0.00 | 0 | Car | 2:41 PM | 2:41 PM | 44th St & McDowell Rd | 33.46574267 | -111.9870807 | 44th St & McDowell Rd | 33.46574267 | -111.9870807 |
| WEST | 2501 | 2761483 | 2546 | 20661258 | 96 | 3 | Pull-in | Car | Sunday | s | | 44MC | 2:41 PM | 3:11 PM | WEST | 15.50 | 30 | Car | 2:41 PM | | 44th St & McDowell Rd | 33.46574267 | -111.9870807 | West Transit Facility | 33.45411524 | -112.2287661 |
| WEST | 2502 | 2761471 | 2502 | 20661220 | 58 | 1 | Pull-out | Car | Sunday | s | | WEST | 9:15 AM | 9:35 AM | 43LB | 7.00 | 20 | Car | | 9:35 AM | West Transit Facility | 33.45411524 | -112.2287661 | 43rd Ave & Lower Buckeye Rd | 33.42251092 | -112.1518544 |
| WEST | 2502 | 2761471 | 2502 | 20661221 | 59 | 2 | Regular | Car | Sunday | s | North | 43LB | 9:35 AM | 9:35 AM | 43LB | 0.00 | 0 | Car | 9:35 AM | 9:35 AM | 43rd Ave & Lower Buckeye Rd | 33.42251092 | -112.1518544 | 43rd Ave & Lower Buckeye Rd | 33.42251092 | -112.1518544 |
| WEST | 2502 | 2761471 | 2502 | 20661222 | 60 | 3 | Pull-in | Car | Sunday | s | | 43LB | 9:35 AM | 9:56 AM | WEST | 7.00 | 21 | Car | 9:35 AM | | 43rd Ave & Lower Buckeye Rd | 33.42251092 | -112.1518544 | West Transit Facility | 33.45411524 | -112.2287661 |
| WEST | 2502 | 2761466 | 2506 | 20661205 | 43 | 1 | Pull-out | Car | Sunday | s | | WEST | 10:20 AM | 10:40 AM | 43LB | 7.00 | 20 | Car | | 10:40 AM | West Transit Facility | 33.45411524 | -112.2287661 | 43rd Ave & Lower Buckeye Rd | 33.42251092 | -112.1518544 |
| WEST | 2502 | 2761466 | 2506 | 20661206 | 44 | 2 | Regular | Car | Sunday | s | North | 43LB | 10:40 AM | 10:40 AM | 43LB | 0.00 | 0 | Car | 10:40 AM | 10:40 AM | 43rd Ave & Lower Buckeye Rd | 33.42251092 | -112.1518544 | 43rd Ave & Lower Buckeye Rd | 33.42251092 | -112.1518544 |
| WEST | 2502 | 2761466 | 2506 | 20661207 | 45 | 3 | Pull-in | Car | Sunday | s | | 43LB | 10:40 AM | 11:01 AM | WEST | 7.00 | 21 | Car | 10:40 AM | | 43rd Ave & Lower Buckeye Rd | 33.42251092 | -112.1518544 | West Transit Facility | 33.45411524 | -112.2287661 |
| WEST | 2502 | 2761507 | 2511 | 20661327 | 166 | 1 | Pull-out | Car | Sunday | s | | WEST | 11:31 AM | 11:44 AM | 93TH | 4.60 | 13 | Car | | 11:44 AM | West Transit Facility | 33.45411524 | -112.2287661 | 93rd Ave & Thomas Rd | 33.47948847 | -112.2588343 |

| | | | | | | | | | | | | | | | | | | | | | | | | | |
|---|---|---|---|---|---|---|---|---|---|---|---|---|---|---|---|---|---|---|---|---|---|---|---|---|---|
| WEST | 2502 | 2761507 | 2511 | 20661328 | 167 | 2 | Regular | Car | Sunday | s | North | 93TH | 11:44 AM | 11:44 AM | 93TH | 0.00 | 0 | Car | 11:44 AM | 11:44 AM | 93rd Ave & Thomas Rd | 33.47948847 | -112.2588343 | 93rd Ave & Thomas Rd | 33.47948847 | -112.2588343 |
| WEST | 2502 | 2761507 | 2511 | 20661337 | 168 | 3 | Pull-in | Car | Sunday | s | | 93TH | 11:44 AM | 12:01 PM | WEST | 4.60 | 17 | Car | 11:44 AM | | 93rd Ave & Thomas Rd | 33.47948847 | -112.2588343 | West Transit Facility | 33.45411524 | -112.2287661 |
| WEST | 2502 | 2761455 | 2518 | 20661172 | 10 | 1 | Pull-out | Car | Sunday | s | | WEST | 12:28 PM | 12:42 PM | DSTC | 3.19 | 14 | Car | | 12:42 PM | West Transit Facility | 33.45411524 | -112.2287661 | Desert Sky TC | 33.47903081 | -112.228655 |
| WEST | 2502 | 2761455 | 2518 | 20661173 | 11 | 2 | Regular | Car | Sunday | s | North | DSTC | 12:42 PM | 12:42 PM | DSTC | 0.00 | 0 | Car | 12:42 PM | 12:42 PM | Desert Sky TC | 33.47903081 | -112.228655 | Desert Sky TC | 33.47903081 | -112.228655 |
| WEST | 2502 | 2761455 | 2518 | 20661174 | 12 | 3 | Pull-in | Car | Sunday | s | | DSTC | 12:42 PM | 12:56 PM | WEST | 3.19 | 14 | Car | 12:42 PM | | Desert Sky TC | 33.47903081 | -112.228655 | West Transit Facility | 33.45411524 | -112.2287661 |
| WEST | 2502 | 2761513 | 2524 | 20661346 | 184 | 1 | Pull-out | Car | Sunday | s | | WEST | 1:15 PM | 1:36 PM | 59IN | 5.37 | 21 | Car | | 1:36 PM | West Transit Facility | 33.45411524 | -112.2287661 | 59th Ave & Indian School Rd | 33.49505532 | -112.1864048 |
| WEST | 2502 | 2761513 | 2524 | 20661347 | 185 | 2 | Regular | Car | Sunday | s | North | 59IN | 1:36 PM | 1:36 PM | 59IN | 0.00 | 0 | Car | 1:36 PM | 1:36 PM | 59th Ave & Indian School Rd | 33.49505532 | -112.1864048 | 59th Ave & Indian School Rd | 33.49505532 | -112.1864048 |
| WEST | 2502 | 2761513 | 2524 | 20661348 | 186 | 3 | Pull-in | Car | Sunday | s | | 59IN | 1:36 PM | 1:57 PM | WEST | 5.78 | 21 | Car | 1:36 PM | | 59th Ave & Indian School Rd | 33.49505532 | -112.1864048 | West Transit Facility | 33.45411524 | -112.2287661 |
| WEST | 2502 | 2761484 | 2542 | 20661259 | 97 | 1 | Pull-out | Car | Sunday | s | | WEST | 2:00 PM | 2:12 PM | 99MC | 3.50 | 12 | Car | | 2:12 PM | West Transit Facility | 33.45411524 | -112.2287661 | 99th Ave & McDowell Rd | 33.46475107 | -112.2725559 |
| WEST | 2502 | 2761484 | 2542 | 20661260 | 98 | 2 | Regular | Car | Sunday | s | North | 99MC | 2:12 PM | 2:12 PM | 99MC | 0.00 | 0 | Car | 2:12 PM | 2:12 PM | 99th Ave & McDowell Rd | 33.46475107 | -112.2725559 | 99th Ave & McDowell Rd | 33.46475107 | -112.2725559 |
| WEST | 2502 | 2761484 | 2542 | 20661261 | 99 | 3 | Pull-in | Car | Sunday | s | | 99MC | 2:12 PM | 2:23 PM | WEST | 3.50 | 11 | Car | 2:12 PM | | 99th Ave & McDowell Rd | 33.46475107 | -112.2725559 | West Transit Facility | 33.45411524 | -112.2287661 |
| WEST | 2502 | 2761501 | 2552 | 20661310 | 148 | 1 | Pull-out | Car | Sunday | s | | WEST | 2:24 PM | 2:42 PM | 107I-E | 7.18 | 18 | Car | | 2:42 PM | West Transit Facility | 33.45411524 | -112.2287661 | 107th Ave & Indian School Rd | 33.49349789 | -112.2897007 |
| WEST | 2502 | 2761501 | 2552 | 20661311 | 149 | 2 | Regular | Car | Sunday | s | North | 107I-E | 2:42 PM | 2:42 PM | 107I-E | 0.00 | 0 | Car | 2:42 PM | 2:42 PM | 107th Ave & Indian School Rd | 33.49349789 | -112.2897007 | 107th Ave & Indian School Rd | 33.49349789 | -112.2897007 |
| WEST | 2502 | 2761501 | 2552 | 20661312 | 150 | 3 | Pull-in | Car | Sunday | s | | 107I-E | 2:42 PM | 2:59 PM | WEST | 7.18 | 17 | Car | 2:42 PM | | 107th Ave & Indian School Rd | 33.49349789 | -112.2897007 | West Transit Facility | 33.45411524 | -112.2287661 |
| WEST | 2503 | 2761463 | 2503 | 20661196 | 34 | 1 | Pull-out | Car | Sunday | s | | WEST | 9:44 AM | 10:04 AM | 43LB | 7.00 | 20 | Car | | 10:04 AM | West Transit Facility | 33.45411524 | -112.2287661 | 43rd Ave & Lower Buckeye Rd | 33.42251092 | -112.1518544 |
| WEST | 2503 | 2761463 | 2503 | 20661197 | 35 | 2 | Regular | Car | Sunday | s | North | 43LB | 10:04 AM | 10:04 AM | 43LB | 0.00 | 0 | Car | 10:04 AM | 10:04 AM | 43rd Ave & Lower Buckeye Rd | 33.42251092 | -112.1518544 | 43rd Ave & Lower Buckeye Rd | 33.42251092 | -112.1518544 |
| WEST | 2503 | 2761463 | 2503 | 20661198 | 36 | 3 | Pull-in | Car | Sunday | s | | 43LB | 10:04 AM | 10:25 AM | WEST | 7.00 | 21 | Car | 10:04 AM | | 43rd Ave & Lower Buckeye Rd | 33.42251092 | -112.1518544 | West Transit Facility | 33.45411524 | -112.2287661 |
| WEST | 2503 | 2761473 | 2508 | 20661226 | 64 | 1 | Pull-out | Car | Sunday | s | | WEST | 10:45 AM | 11:05 AM | 43LB | 7.00 | 20 | Car | | 11:05 AM | West Transit Facility | 33.45411524 | -112.2287661 | 43rd Ave & Lower Buckeye Rd | 33.42251092 | -112.1518544 |
| WEST | 2503 | 2761473 | 2508 | 20661227 | 65 | 2 | Regular | Car | Sunday | s | North | 43LB | 11:05 AM | 11:05 AM | 43LB | 0.00 | 0 | Car | 11:05 AM | 11:05 AM | 43rd Ave & Lower Buckeye Rd | 33.42251092 | -112.1518544 | 43rd Ave & Lower Buckeye Rd | 33.42251092 | -112.1518544 |
| WEST | 2503 | 2761473 | 2508 | 20661228 | 66 | 3 | Pull-in | Car | Sunday | s | | 43LB | 11:05 AM | 11:26 AM | WEST | 7.00 | 21 | Car | 11:05 AM | | 43rd Ave & Lower Buckeye Rd | 33.42251092 | -112.1518544 | West Transit Facility | 33.45411524 | -112.2287661 |
| WEST | 2503 | 2761479 | 2512 | 20661244 | 82 | 1 | Pull-out | Car | Sunday | s | | WEST | 11:33 AM | 11:45 AM | 51VB | 3.70 | 12 | Car | | 11:45 AM | West Transit Facility | 33.45411524 | -112.2287661 | 51st Ave & Van Buren St | 33.45123883 | -112.1691087 |
| WEST | 2503 | 2761479 | 2512 | 20661245 | 83 | 2 | Regular | Car | Sunday | s | North | 51VB | 11:45 AM | 11:45 AM | 51VB | 0.00 | 0 | Car | 11:45 AM | 11:45 AM | 51st Ave & Van Buren St | 33.45123883 | -112.1691087 | 51st Ave & Van Buren St | 33.45123883 | -112.1691087 |
| WEST | 2503 | 2761479 | 2512 | 20661246 | 84 | 3 | Pull-in | Car | Sunday | s | | 51VB | 11:45 AM | 11:59 AM | WEST | 3.70 | 14 | Car | 11:45 AM | | 51st Ave & Van Buren St | 33.45123883 | -112.1691087 | West Transit Facility | 33.45411524 | -112.2287661 |
| WEST | 2503 | 2761482 | 2517 | 20661254 | 91 | 1 | Pull-out | Car | Sunday | s | | WEST | 12:09 PM | 12:20 PM | 51HD | 4.50 | 11 | Car | | 12:20 PM | West Transit Facility | 33.45411524 | -112.2287661 | 51st Ave & Hadley St | 33.43983825 | -112.1696634 |
| WEST | 2503 | 2761482 | 2517 | 20661251 | 92 | 2 | Regular | Car | Sunday | s | North | 51HD | 12:20 PM | 12:20 PM | 51HD | 0.00 | 0 | Car | 12:20 PM | 12:20 PM | 51st Ave & Hadley St | 33.43983825 | -112.1696634 | 51st Ave & Hadley St | 33.43983825 | -112.1696634 |
| WEST | 2503 | 2761482 | 2517 | 20661255 | 93 | 3 | Pull-in | Car | Sunday | s | | 51HD | 12:20 PM | 12:31 PM | WEST | 4.80 | 11 | Car | 12:20 PM | | 51st Ave & Hadley St | 33.43983825 | -112.1696634 | West Transit Facility | 33.45411524 | -112.2287661 |
| WEST | 2503 | 2761499 | 2523 | 20661304 | 142 | 1 | Pull-out | Car | Sunday | s | | WEST | 1:11 PM | 1:41 PM | 44MC | 16.00 | 30 | Car | | 1:41 PM | West Transit Facility | 33.45411524 | -112.2287661 | 44th St & McDowell Rd | 33.46574267 | -111.9870807 |
| WEST | 2503 | 2761499 | 2523 | 20661305 | 143 | 2 | Regular | Car | Sunday | s | North | 44MC | 1:41 PM | 1:41 PM | 44MC | 0.00 | 0 | Car | 1:41 PM | 1:41 PM | 44th St & McDowell Rd | 33.46574267 | -111.9870807 | 44th St & McDowell Rd | 33.46574267 | -111.9870807 |
| WEST | 2503 | 2761499 | 2523 | 20661306 | 144 | 3 | Pull-in | Car | Sunday | s | | 44MC | 1:41 PM | 2:11 PM | WEST | 15.50 | 30 | Car | 1:41 PM | | 44th St & McDowell Rd | 33.46574267 | -111.9870807 | West Transit Facility | 33.45411524 | -112.2287661 |
| WEST | 2503 | 2761524 | 2548 | 20661381 | 217 | 1 | Pull-out | Car | Sunday | s | | WEST | 2:16 PM | 2:26 PM | 75LB | 3.66 | 10 | Car | | 2:26 PM | West Transit Facility | 33.45411524 | -112.2287661 | 75th Ave & Lower Buckeye Rd | 33.42294285 | -112.2211466 |
| WEST | 2503 | 2761524 | 2548 | 20661382 | 218 | 2 | Regular | Car | Sunday | s | North | 75LB | 2:26 PM | 2:26 PM | 75LB | 0.00 | 0 | Car | 2:26 PM | 2:26 PM | 75th Ave & Lower Buckeye Rd | 33.42294285 | -112.2211466 | 75th Ave & Lower Buckeye Rd | 33.42294285 | -112.2211466 |
| WEST | 2503 | 2761524 | 2548 | 20661383 | 219 | 3 | Pull-in | Car | Sunday | s | | 75LB | 2:26 PM | 2:36 PM | WEST | 3.66 | 10 | Car | 2:26 PM | | 75th Ave & Lower Buckeye Rd | 33.42294285 | -112.2211466 | West Transit Facility | 33.45411524 | -112.2287661 |
| WEST | 2503 | 2761506 | 2557 | 20661324 | 163 | 1 | Pull-out | Car | Sunday | s | | WEST | 2:47 PM | 3:01 PM | 94TH | 4.60 | 14 | Car | | 3:01 PM | West Transit Facility | 33.45411524 | -112.2287661 | 94th Av Layover | 33.48136107 | -112.2611621 |
| WEST | 2503 | 2761506 | 2557 | 20661325 | 164 | 2 | Regular | Car | Sunday | s | North | 94TH | 3:01 PM | 3:01 PM | 94TH | 0.00 | 0 | Car | 3:01 PM | 3:01 PM | 94th Av Layover | 33.48136107 | -112.2611621 | 94th Av Layover | 33.48136107 | -112.2611621 |
| WEST | 2503 | 2761506 | 2557 | 20661326 | 165 | 3 | Pull-in | Car | Sunday | s | | 94TH | 3:01 PM | 3:17 PM | WEST | 4.60 | 16 | Car | 3:01 PM | | 94th Av Layover | 33.48136107 | -112.2611621 | West Transit Facility | 33.45411524 | -112.2287661 |
| WEST | 2503 | 2761464 | 2565 | 20661199 | 37 | 1 | Pull-out | Car | Sunday | s | | WEST | 3:46 PM | 4:06 PM | 43LB | 7.00 | 20 | Car | | 4:06 PM | West Transit Facility | 33.45411524 | -112.2287661 | 43rd Ave & Lower Buckeye Rd | 33.42251092 | -112.1518544 |
| WEST | 2503 | 2761464 | 2565 | 20661200 | 38 | 2 | Regular | Car | Sunday | s | North | 43LB | 4:06 PM | 4:06 PM | 43LB | 0.00 | 0 | Car | 4:06 PM | 4:06 PM | 43rd Ave & Lower Buckeye Rd | 33.42251092 | -112.1518544 | 43rd Ave & Lower Buckeye Rd | 33.42251092 | -112.1518544 |
| WEST | 2503 | 2761464 | 2565 | 20661201 | 39 | 3 | Pull-in | Car | Sunday | s | | 43LB | 4:06 PM | 4:27 PM | WEST | 7.00 | 21 | Car | 4:06 PM | | 43rd Ave & Lower Buckeye Rd | 33.42251092 | -112.1518544 | West Transit Facility | 33.45411524 | -112.2287661 |
| WEST | 2503 | 2761456 | 2571 | 20661175 | 13 | 1 | Pull-out | Car | Sunday | s | | WEST | 4:46 PM | 5:06 PM | 43LB | 7.00 | 20 | Car | | 5:06 PM | West Transit Facility | 33.45411524 | -112.2287661 | 43rd Ave & Lower Buckeye Rd | 33.42251092 | -112.1518544 |
| WEST | 2503 | 2761456 | 2571 | 20661176 | 14 | 2 | Regular | Car | Sunday | s | North | 43LB | 5:06 PM | 5:06 PM | 43LB | 0.00 | 0 | Car | 5:06 PM | 5:06 PM | 43rd Ave & Lower Buckeye Rd | 33.42251092 | -112.1518544 | 43rd Ave & Lower Buckeye Rd | 33.42251092 | -112.1518544 |
| WEST | 2503 | 2761456 | 2571 | 20661177 | 15 | 3 | Pull-in | Car | Sunday | s | | 43LB | 5:06 PM | 5:27 PM | WEST | 7.00 | 21 | Car | 5:06 PM | | 43rd Ave & Lower Buckeye Rd | 33.42251092 | -112.1518544 | West Transit Facility | 33.45411524 | -112.2287661 |
| WEST | 2503 | 2761512 | 2577 | 20661343 | 181 | 1 | Pull-out | Car | Sunday | s | | WEST | 5:57 PM | 6:05 PM | 83VB | 1.56 | 8 | Car | | 6:05 PM | West Transit Facility | 33.45411524 | -112.2287661 | 83rd Ave & Van Buren St | 33.45176014 | -112.2383454 |
| WEST | 2503 | 2761512 | 2577 | 20661344 | 182 | 2 | Regular | Car | Sunday | s | North | 83VB | 6:05 PM | 6:05 PM | 83VB | 0.00 | 0 | Car | 6:05 PM | 6:05 PM | 83rd Ave & Van Buren St | 33.45176014 | -112.2383454 | 83rd Ave & Van Buren St | 33.45176014 | -112.2383454 |
| WEST | 2503 | 2761512 | 2577 | 20661345 | 183 | 3 | Pull-in | Car | Sunday | s | | 83VB | 6:05 PM | 6:12 PM | WEST | 1.56 | 7 | Car | 6:05 PM | | 83rd Ave & Van Buren St | 33.45176014 | -112.2383454 | West Transit Facility | 33.45411524 | -112.2287661 |
| WEST | 2504 | 2761498 | 2504 | 20661301 | 139 | 1 | Pull-out | Car | Sunday | s | | WEST | 9:49 AM | 10:19 AM | 44MC | 16.00 | 30 | Car | | 10:19 AM | West Transit Facility | 33.45411524 | -112.2287661 | 44th St & McDowell Rd | 33.46574267 | -111.9870807 |
| WEST | 2504 | 2761498 | 2504 | 20661302 | 140 | 2 | Regular | Car | Sunday | s | North | 44MC | 10:19 AM | 10:19 AM | 44MC | 0.00 | 0 | Car | 10:19 AM | 10:19 AM | 44th St & McDowell Rd | 33.46574267 | -111.9870807 | 44th St & McDowell Rd | 33.46574267 | -111.9870807 |
| WEST | 2504 | 2761498 | 2504 | 20661303 | 141 | 3 | Pull-in | Car | Sunday | s | | 44MC | 10:19 AM | 10:49 AM | WEST | 15.50 | 30 | Car | 10:19 AM | | 44th St & McDowell Rd | 33.46574267 | -111.9870807 | West Transit Facility | 33.45411524 | -112.2287661 |
| WEST | 2504 | 2761520 | 2510 | 20661367 | 205 | 1 | Pull-out | Car | Sunday | s | | WEST | 11:29 AM | 11:43 AM | DSTC | 3.19 | 14 | Car | | 11:43 AM | West Transit Facility | 33.45411524 | -112.2287661 | Desert Sky TC | 33.47903081 | -112.228655 |
| WEST | 2504 | 2761520 | 2510 | 20661368 | 206 | 2 | Regular | Car | Sunday | s | North | DSTC | 11:43 AM | 11:43 AM | DSTC | 0.00 | 0 | Car | 11:43 AM | 11:43 AM | Desert Sky TC | 33.47903081 | -112.228655 | Desert Sky TC | 33.47903081 | -112.228655 |
| WEST | 2504 | 2761520 | 2510 | 20661369 | 207 | 3 | Pull-in | Car | Sunday | s | | DSTC | 11:43 AM | 11:57 AM | WEST | 3.19 | 14 | Car | 11:43 AM | | Desert Sky TC | 33.47903081 | -112.228655 | West Transit Facility | 33.45411524 | -112.2287661 |
| WEST | 2504 | 2761528 | 2516 | 20661391 | 229 | 1 | Pull-out | Car | Sunday | s | | WEST | 12:00 PM | 12:14 PM | DSTC | 3.19 | 14 | Car | | 12:14 PM | West Transit Facility | 33.45411524 | -112.2287661 | Desert Sky TC | 33.47903081 | -112.228655 |
| WEST | 2504 | 2761528 | 2516 | 20661392 | 230 | 2 | Regular | Car | Sunday | s | North | DSTC | 12:14 PM | 12:14 PM | DSTC | 0.00 | 0 | Car | 12:14 PM | 12:14 PM | Desert Sky TC | 33.47903081 | -112.228655 | Desert Sky TC | 33.47903081 | -112.228655 |
| WEST | 2504 | 2761528 | 2516 | 20661393 | 231 | 3 | Pull-in | Car | Sunday | s | | DSTC | 12:14 PM | 12:28 PM | WEST | 3.19 | 14 | Car | 12:14 PM | | Desert Sky TC | 33.47903081 | -112.228655 | West Transit Facility | 33.45411524 | -112.2287661 |
| WEST | 2504 | 2761465 | 2521 | 20661202 | 40 | 1 | Pull-out | Car | Sunday | s | | WEST | 12:45 PM | 12:55 PM | 75LB | 3.66 | 10 | Car | | 12:55 PM | West Transit Facility | 33.45411524 | -112.2287661 | 75th Ave & Lower Buckeye Rd | 33.42294285 | -112.2211466 |
| WEST | 2504 | 2761465 | 2521 | 20661203 | 41 | 2 | Regular | Car | Sunday | s | North | 75LB | 12:55 PM | 12:55 PM | 75LB | 0.00 | 0 | Car | 12:55 PM | 12:55 PM | 75th Ave & Lower Buckeye Rd | 33.42294285 | -112.2211466 | 75th Ave & Lower Buckeye Rd | 33.42294285 | -112.2211466 |
| WEST | 2504 | 2761465 | 2521 | 20661204 | 42 | 3 | Pull-in | Car | Sunday | s | | 75LB | 12:55 PM | 1:05 PM | WEST | 3.66 | 10 | Car | 12:55 PM | | 75th Ave & Lower Buckeye Rd | 33.42294285 | -112.2211466 | West Transit Facility | 33.45411524 | -112.2287661 |
| WEST | 2504 | 2761509 | 2527 | 20661331 | 172 | 1 | Pull-out | Car | Sunday | s | | WEST | 1:25 PM | 1:43 PM | 67TH | 3.70 | 18 | Car | | 1:43 PM | West Transit Facility | 33.45411524 | -112.2287661 | 67th Ave & Thomas Rd | 33.48033024 | -112.2032726 |
| WEST | 2504 | 2761509 | 2527 | 20661332 | 173 | 2 | Regular | Car | Sunday | s | North | 67TH | 1:43 PM | 1:43 PM | 67TH | 0.00 | 0 | Car | 1:43 PM | 1:43 PM | 67th Ave & Thomas Rd | 33.48033024 | -112.2032726 | 67th Ave & Thomas Rd | 33.48033024 | -112.2032726 |
| WEST | 2504 | 2761509 | 2527 | 20661333 | 174 | 3 | Pull-in | Car | Sunday | s | | 67TH | 1:43 PM | 1:59 PM | WEST | 3.70 | 16 | Car | 1:43 PM | | 67th Ave & Thomas Rd | 33.48033024 | -112.2032726 | West Transit Facility | 33.45411524 | -112.2287661 |
| WEST | 2504 | 2761476 | 2543 | 20661235 | 73 | 1 | Pull-out | Car | Sunday | s | | WEST | 2:03 PM | 2:38 PM | ASUW | 20.70 | 35 | Car | | 2:38 PM | West Transit Facility | 33.45411524 | -112.2287661 | ASU West Campus | 33.60922389 | -112.1604935 |
| WEST | 2504 | 2761476 | 2543 | 20661236 | 74 | 2 | Regular | Car | Sunday | s | North | ASUW | 2:38 PM | 2:38 PM | ASUW | 0.00 | 0 | Car | 2:38 PM | 2:38 PM | ASU West Campus | 33.60922389 | -112.1604935 | ASU West Campus | 33.60922389 | -112.1604935 |
| WEST | 2504 | 2761476 | 2543 | 20661237 | 75 | 3 | Pull-in | Car | Sunday | s | | ASUW | 2:38 PM | 3:13 PM | WEST | 20.70 | 35 | Car | 2:38 PM | | ASU West Campus | 33.60922389 | -112.1604935 | West Transit Facility | 33.45411524 | -112.2287661 |
| WEST | 2504 | 2761495 | 2563 | 20661291 | 130 | 1 | Pull-out | Car | Sunday | s | | WEST | 3:19 PM | 3:29 PM | 75BU | 1.59 | 10 | Car | | 3:29 PM | West Transit Facility | 33.45411524 | -112.2287661 | 75th Ave & Buckeye Rd | 33.43712491 | -112.2209797 |

| | | | | | | | | | | | | | | | | | | | | | | | | | |
|---|---|---|---|---|---|---|---|---|---|---|---|---|---|---|---|---|---|---|---|---|---|---|---|---|---|
| WEST | 2504 | 2761495 | 2563 | 20661292 | 131 | 2 | Regular | Car | Sunday | s | North | 75BU | 3:29 PM | 3:29 PM | 75BU | 0.00 | 0 | Car | 3:29 PM | 3:29 PM | 75th Ave & Buckeye Rd | 33.43712491 | -112.2209797 | 75th Ave & Buckeye Rd | 33.43712491 | -112.2209797 |
| WEST | 2504 | 2761495 | 2563 | 20661295 | 132 | 3 | Pull-in | Car | Sunday | s | | 75BU | 3:29 PM | 3:39 PM | WEST | 2.50 | 10 | Car | 3:29 PM | | 75th Ave & Buckeye Rd | 33.43712491 | -112.2209797 | West Transit Facility | 33.45411524 | -112.2287661 |
| WEST | 2504 | 2761526 | 2567 | 20661385 | 223 | 1 | Pull-out | Car | Sunday | s | | WEST | 3:57 PM | 4:05 PM | 83VB | 1.56 | 8 | Car | | 4:05 PM | West Transit Facility | 33.45411524 | -112.2287661 | 83rd Ave & Van Buren St | 33.45176014 | -112.2383454 |
| WEST | 2504 | 2761526 | 2567 | 20661386 | 224 | 2 | Regular | Car | Sunday | s | North | 83VB | 4:05 PM | 4:05 PM | 83VB | 0.00 | 0 | Car | 4:05 PM | 4:05 PM | 83rd Ave & Van Buren St | 33.45176014 | -112.2383454 | 83rd Ave & Van Buren St | 33.45176014 | -112.2383454 |
| WEST | 2504 | 2761526 | 2567 | 20661387 | 225 | 3 | Pull-in | Car | Sunday | s | | 83VB | 4:05 PM | 4:12 PM | WEST | 1.56 | 7 | Car | 4:05 PM | | 83rd Ave & Van Buren St | 33.45176014 | -112.2383454 | West Transit Facility | 33.45411524 | -112.2287661 |
| WEST | 2513 | 2761514 | 2513 | 20661349 | 187 | 1 | Pull-out | Car | Sunday | s | | WEST | 11:46 AM | 12:00 PM | 94TH | 4.60 | 14 | Car | | 12:00 PM | West Transit Facility | 33.45411524 | -112.2287661 | 94th Av Layover | 33.48136107 | -112.2611621 |
| WEST | 2513 | 2761514 | 2513 | 20661350 | 188 | 2 | Regular | Car | Sunday | s | North | 94TH | 12:00 PM | 12:00 PM | 94TH | 0.00 | 0 | Car | 12:00 PM | 12:00 PM | 94th Av Layover | 33.48136107 | -112.2611621 | 94th Av Layover | 33.48136107 | -112.2611621 |
| WEST | 2513 | 2761514 | 2513 | 20661351 | 189 | 3 | Pull-in | Car | Sunday | s | | 94TH | 12:00 PM | 12:16 PM | WEST | 4.60 | 16 | Car | 12:00 PM | | 94th Av Layover | 33.48136107 | -112.2611621 | West Transit Facility | 33.45411524 | -112.2287661 |
| WEST | 2513 | 2761486 | 2520 | 20661265 | 103 | 1 | Pull-out | Car | Sunday | s | | WEST | 12:30 PM | 12:44 PM | 94TH | 4.60 | 14 | Car | | 12:44 PM | West Transit Facility | 33.45411524 | -112.2287661 | 94th Av Layover | 33.48136107 | -112.2611621 |
| WEST | 2513 | 2761486 | 2520 | 20661266 | 104 | 2 | Regular | Car | Sunday | s | North | 94TH | 12:44 PM | 12:44 PM | 94TH | 0.00 | 0 | Car | 12:44 PM | 12:44 PM | 94th Av Layover | 33.48136107 | -112.2611621 | 94th Av Layover | 33.48136107 | -112.2611621 |
| WEST | 2513 | 2761486 | 2520 | 20661267 | 105 | 3 | Pull-in | Car | Sunday | s | | 94TH | 12:44 PM | 1:00 PM | WEST | 4.60 | 16 | Car | 12:44 PM | | 94th Av Layover | 33.48136107 | -112.2611621 | West Transit Facility | 33.45411524 | -112.2287661 |
| WEST | 2513 | 2761459 | 2526 | 20661184 | 22 | 1 | Pull-out | Car | Sunday | s | | WEST | 1:22 PM | 1:32 PM | 67VB | 1.70 | 10 | Car | | 1:32 PM | West Transit Facility | 33.45411524 | -112.2287661 | 67th Ave & Van Buren St | 33.45154339 | -112.2034697 |
| WEST | 2513 | 2761459 | 2526 | 20661185 | 23 | 2 | Regular | Car | Sunday | s | North | 67VB | 1:32 PM | 1:32 PM | 67VB | 0.00 | 0 | Car | 1:32 PM | 1:32 PM | 67th Ave & Van Buren St | 33.45154339 | -112.2034697 | 67th Ave & Van Buren St | 33.45154339 | -112.2034697 |
| WEST | 2513 | 2761459 | 2526 | 20661186 | 24 | 3 | Pull-in | Car | Sunday | s | | 67VB | 1:32 PM | 1:44 PM | WEST | 1.70 | 12 | Car | 1:32 PM | | 67th Ave & Van Buren St | 33.45154339 | -112.2034697 | West Transit Facility | 33.45411524 | -112.2287661 |
| WEST | 2513 | 2761505 | 2535 | 20661321 | 160 | 1 | Pull-out | Car | Sunday | s | | WEST | 1:47 PM | 2:01 PM | 94TH | 4.60 | 14 | Car | | 2:01 PM | West Transit Facility | 33.45411524 | -112.2287661 | 94th Av Layover | 33.48136107 | -112.2611621 |
| WEST | 2513 | 2761505 | 2535 | 20661322 | 161 | 2 | Regular | Car | Sunday | s | North | 94TH | 2:01 PM | 2:01 PM | 94TH | 0.00 | 0 | Car | 2:01 PM | 2:01 PM | 94th Av Layover | 33.48136107 | -112.2611621 | 94th Av Layover | 33.48136107 | -112.2611621 |
| WEST | 2513 | 2761505 | 2535 | 20661323 | 162 | 3 | Pull-in | Car | Sunday | s | | 94TH | 2:01 PM | 2:17 PM | WEST | 4.60 | 16 | Car | 2:01 PM | | 94th Av Layover | 33.48136107 | -112.2611621 | West Transit Facility | 33.45411524 | -112.2287661 |
| WEST | 2513 | 2761468 | 2551 | 20661211 | 49 | 1 | Pull-out | Car | Sunday | s | | WEST | 2:22 PM | 2:32 PM | 67VB | 1.70 | 10 | Car | | 2:32 PM | West Transit Facility | 33.45411524 | -112.2287661 | 67th Ave & Van Buren St | 33.45154339 | -112.2034697 |
| WEST | 2513 | 2761468 | 2551 | 20661212 | 50 | 2 | Regular | Car | Sunday | s | North | 67VB | 2:32 PM | 2:32 PM | 67VB | 0.00 | 0 | Car | 2:32 PM | 2:32 PM | 67th Ave & Van Buren St | 33.45154339 | -112.2034697 | 67th Ave & Van Buren St | 33.45154339 | -112.2034697 |
| WEST | 2513 | 2761468 | 2551 | 20661213 | 51 | 3 | Pull-in | Car | Sunday | s | | 67VB | 2:32 PM | 2:44 PM | WEST | 1.70 | 12 | Car | 2:32 PM | | 67th Ave & Van Buren St | 33.45154339 | -112.2034697 | West Transit Facility | 33.45411524 | -112.2287661 |
| WEST | 2513 | 2761485 | 2561 | 20661262 | 100 | 1 | Pull-out | Car | Sunday | s | | WEST | 3:00 PM | 3:12 PM | 99MC | 3.50 | 12 | Car | | 3:12 PM | West Transit Facility | 33.45411524 | -112.2287661 | 99th Ave & McDowell Rd | 33.46475107 | -112.2725559 |
| WEST | 2513 | 2761485 | 2561 | 20661263 | 101 | 2 | Regular | Car | Sunday | s | North | 99MC | 3:12 PM | 3:12 PM | 99MC | 0.00 | 0 | Car | 3:12 PM | 3:12 PM | 99th Ave & McDowell Rd | 33.46475107 | -112.2725559 | 99th Ave & McDowell Rd | 33.46475107 | -112.2725559 |
| WEST | 2513 | 2761485 | 2561 | 20661264 | 102 | 3 | Pull-in | Car | Sunday | s | | 99MC | 3:12 PM | 3:23 PM | WEST | 3.50 | 11 | Car | 3:12 PM | | 99th Ave & McDowell Rd | 33.46475107 | -112.2725559 | West Transit Facility | 33.45411524 | -112.2287661 |
| WEST | 2513 | 2761511 | 2566 | 20661340 | 178 | 1 | Pull-out | Car | Sunday | s | | WEST | 3:54 PM | 4:12 PM | 107I-E | 7.18 | 18 | Car | | 4:12 PM | West Transit Facility | 33.45411524 | -112.2287661 | 107th Ave & Indian School Rd | 33.49349789 | -112.2897007 |
| WEST | 2513 | 2761511 | 2566 | 20661341 | 179 | 2 | Regular | Car | Sunday | s | North | 107I-E | 4:12 PM | 4:12 PM | 107I-E | 0.00 | 0 | Car | 4:12 PM | 4:12 PM | 107th Ave & Indian School Rd | 33.49349789 | -112.2897007 | 107th Ave & Indian School Rd | 33.49349789 | -112.2897007 |
| WEST | 2513 | 2761511 | 2566 | 20661342 | 180 | 3 | Pull-in | Car | Sunday | s | | 107I-E | 4:12 PM | 4:29 PM | WEST | 7.18 | 17 | Car | 4:12 PM | | 107th Ave & Indian School Rd | 33.49349789 | -112.2897007 | West Transit Facility | 33.45411524 | -112.2287661 |
| WEST | 2513 | 2761462 | 2572 | 20661194 | 31 | 1 | Pull-out | Car | Sunday | s | | WEST | 5:05 PM | 5:15 PM | 75LB | 3.66 | 10 | Car | | 5:15 PM | West Transit Facility | 33.45411524 | -112.2287661 | 75th Ave & Lower Buckeye Rd | 33.42294285 | -112.2211466 |
| WEST | 2513 | 2761462 | 2572 | 20661191 | 32 | 2 | Regular | Car | Sunday | s | North | 75LB | 5:15 PM | 5:15 PM | 75LB | 0.00 | 0 | Car | 5:15 PM | 5:15 PM | 75th Ave & Lower Buckeye Rd | 33.42294285 | -112.2211466 | 75th Ave & Lower Buckeye Rd | 33.42294285 | -112.2211466 |
| WEST | 2513 | 2761462 | 2572 | 20661195 | 33 | 3 | Pull-in | Car | Sunday | s | | 75LB | 5:15 PM | 5:25 PM | WEST | 3.66 | 10 | Car | 5:15 PM | | 75th Ave & Lower Buckeye Rd | 33.42294285 | -112.2211466 | West Transit Facility | 33.45411524 | -112.2287661 |
| WEST | 2513 | 2761453 | 2576 | 20661166 | 4 | 1 | Pull-out | Car | Sunday | s | | WEST | 5:45 PM | 6:05 PM | 43LB | 7.00 | 20 | Car | | 6:05 PM | West Transit Facility | 33.45411524 | -112.2287661 | 43rd Ave & Lower Buckeye Rd | 33.42251092 | -112.1518544 |
| WEST | 2513 | 2761453 | 2576 | 20661167 | 5 | 2 | Regular | Car | Sunday | s | North | 43LB | 6:05 PM | 6:05 PM | 43LB | 0.00 | 0 | Car | 6:05 PM | 6:05 PM | 43rd Ave & Lower Buckeye Rd | 33.42251092 | -112.1518544 | 43rd Ave & Lower Buckeye Rd | 33.42251092 | -112.1518544 |
| WEST | 2513 | 2761453 | 2576 | 20661168 | 6 | 3 | Pull-in | Car | Sunday | s | | 43LB | 6:05 PM | 6:26 PM | WEST | 7.00 | 21 | Car | 6:05 PM | | 43rd Ave & Lower Buckeye Rd | 33.42251092 | -112.1518544 | West Transit Facility | 33.45411524 | -112.2287661 |
| WEST | 2514 | 2761510 | 2514 | 20661334 | 175 | 1 | Pull-out | Car | Sunday | s | | WEST | 11:54 AM | 12:12 PM | 107I-E | 7.18 | 18 | Car | | 12:12 PM | West Transit Facility | 33.45411524 | -112.2287661 | 107th Ave & Indian School Rd | 33.49349789 | -112.2897007 |
| WEST | 2514 | 2761510 | 2514 | 20661335 | 176 | 2 | Regular | Car | Sunday | s | North | 107I-E | 12:12 PM | 12:12 PM | 107I-E | 0.00 | 0 | Car | 12:12 PM | 12:12 PM | 107th Ave & Indian School Rd | 33.49349789 | -112.2897007 | 107th Ave & Indian School Rd | 33.49349789 | -112.2897007 |
| WEST | 2514 | 2761510 | 2514 | 20661339 | 177 | 3 | Pull-in | Car | Sunday | s | | 107I-E | 12:12 PM | 12:29 PM | WEST | 7.18 | 17 | Car | 12:12 PM | | 107th Ave & Indian School Rd | 33.49349789 | -112.2897007 | West Transit Facility | 33.45411524 | -112.2287661 |
| WEST | 2514 | 2761481 | 2522 | 20661253 | 88 | 1 | Pull-out | Car | Sunday | s | | WEST | 1:09 PM | 1:20 PM | 51HD | 4.50 | 11 | Car | | 1:20 PM | West Transit Facility | 33.45411524 | -112.2287661 | 51st Ave & Hadley St | 33.43983825 | -112.1696634 |
| WEST | 2514 | 2761481 | 2522 | 20661249 | 89 | 2 | Regular | Car | Sunday | s | North | 51HD | 1:20 PM | 1:20 PM | 51HD | 0.00 | 0 | Car | 1:20 PM | 1:20 PM | 51st Ave & Hadley St | 33.43983825 | -112.1696634 | 51st Ave & Hadley St | 33.43983825 | -112.1696634 |
| WEST | 2514 | 2761481 | 2522 | 20661250 | 90 | 3 | Pull-in | Car | Sunday | s | | 51HD | 1:20 PM | 1:31 PM | WEST | 4.80 | 11 | Car | 1:20 PM | | 51st Ave & Hadley St | 33.43983825 | -112.1696634 | West Transit Facility | 33.45411524 | -112.2287661 |
| WEST | 2514 | 2761478 | 2531 | 20661241 | 79 | 1 | Pull-out | Car | Sunday | s | | WEST | 1:33 PM | 1:45 PM | 51VB | 3.70 | 12 | Car | | 1:45 PM | West Transit Facility | 33.45411524 | -112.2287661 | 51st Ave & Van Buren St | 33.45123883 | -112.1691087 |
| WEST | 2514 | 2761478 | 2531 | 20661242 | 80 | 2 | Regular | Car | Sunday | s | North | 51VB | 1:45 PM | 1:45 PM | 51VB | 0.00 | 0 | Car | 1:45 PM | 1:45 PM | 51st Ave & Van Buren St | 33.45123883 | -112.1691087 | 51st Ave & Van Buren St | 33.45123883 | -112.1691087 |
| WEST | 2514 | 2761478 | 2531 | 20661243 | 81 | 3 | Pull-in | Car | Sunday | s | | 51VB | 1:45 PM | 1:59 PM | WEST | 3.70 | 14 | Car | 1:45 PM | | 51st Ave & Van Buren St | 33.45123883 | -112.1691087 | West Transit Facility | 33.45411524 | -112.2287661 |
| WEST | 2514 | 2761454 | 2544 | 20661169 | 7 | 1 | Pull-out | Car | Sunday | s | | WEST | 2:03 PM | 2:15 PM | 51VB | 3.70 | 12 | Car | | 2:15 PM | West Transit Facility | 33.45411524 | -112.2287661 | 51st Ave & Van Buren St | 33.45123883 | -112.1691087 |
| WEST | 2514 | 2761454 | 2544 | 20661170 | 8 | 2 | Regular | Car | Sunday | s | North | 51VB | 2:15 PM | 2:15 PM | 51VB | 0.00 | 0 | Car | 2:15 PM | 2:15 PM | 51st Ave & Van Buren St | 33.45123883 | -112.1691087 | 51st Ave & Van Buren St | 33.45123883 | -112.1691087 |
| WEST | 2514 | 2761454 | 2544 | 20661171 | 9 | 3 | Pull-in | Car | Sunday | s | | 51VB | 2:15 PM | 2:29 PM | WEST | 3.70 | 14 | Car | 2:15 PM | | 51st Ave & Van Buren St | 33.45123883 | -112.1691087 | West Transit Facility | 33.45411524 | -112.2287661 |
| WEST | 2514 | 2761496 | 2554 | 20661296 | 133 | 1 | Pull-out | Car | Sunday | s | | WEST | 2:30 PM | 2:42 PM | 99MC | 3.50 | 12 | Car | | 2:42 PM | West Transit Facility | 33.45411524 | -112.2287661 | 99th Ave & McDowell Rd | 33.46475107 | -112.2725559 |
| WEST | 2514 | 2761496 | 2554 | 20661293 | 134 | 2 | Regular | Car | Sunday | s | North | 99MC | 2:42 PM | 2:42 PM | 99MC | 0.00 | 0 | Car | 2:42 PM | 2:42 PM | 99th Ave & McDowell Rd | 33.46475107 | -112.2725559 | 99th Ave & McDowell Rd | 33.46475107 | -112.2725559 |
| WEST | 2514 | 2761496 | 2554 | 20661297 | 135 | 3 | Pull-in | Car | Sunday | s | | 99MC | 2:42 PM | 2:53 PM | WEST | 3.50 | 11 | Car | 2:42 PM | | 99th Ave & McDowell Rd | 33.46475107 | -112.2725559 | West Transit Facility | 33.45411524 | -112.2287661 |
| WEST | 2514 | 2761497 | 2564 | 20661298 | 136 | 1 | Pull-out | Car | Sunday | s | | WEST | 3:30 PM | 3:42 PM | 99MC | 3.50 | 12 | Car | | 3:42 PM | West Transit Facility | 33.45411524 | -112.2287661 | 99th Ave & McDowell Rd | 33.46475107 | -112.2725559 |
| WEST | 2514 | 2761497 | 2564 | 20661299 | 137 | 2 | Regular | Car | Sunday | s | North | 99MC | 3:42 PM | 3:42 PM | 99MC | 0.00 | 0 | Car | 3:42 PM | 3:42 PM | 99th Ave & McDowell Rd | 33.46475107 | -112.2725559 | 99th Ave & McDowell Rd | 33.46475107 | -112.2725559 |
| WEST | 2514 | 2761497 | 2564 | 20661300 | 138 | 3 | Pull-in | Car | Sunday | s | | 99MC | 3:42 PM | 3:53 PM | WEST | 3.50 | 11 | Car | 3:42 PM | | 99th Ave & McDowell Rd | 33.46475107 | -112.2725559 | West Transit Facility | 33.45411524 | -112.2287661 |
| WEST | 2514 | 2761515 | 2569 | 20661352 | 190 | 1 | Pull-out | Car | Sunday | s | | WEST | 4:24 PM | 4:42 PM | 107I-E | 7.18 | 18 | Car | | 4:42 PM | West Transit Facility | 33.45411524 | -112.2287661 | 107th Ave & Indian School Rd | 33.49349789 | -112.2897007 |
| WEST | 2514 | 2761515 | 2569 | 20661353 | 191 | 2 | Regular | Car | Sunday | s | North | 107I-E | 4:42 PM | 4:42 PM | 107I-E | 0.00 | 0 | Car | 4:42 PM | 4:42 PM | 107th Ave & Indian School Rd | 33.49349789 | -112.2897007 | 107th Ave & Indian School Rd | 33.49349789 | -112.2897007 |
| WEST | 2514 | 2761515 | 2569 | 20661354 | 192 | 3 | Pull-in | Car | Sunday | s | | 107I-E | 4:42 PM | 4:59 PM | WEST | 7.18 | 17 | Car | 4:42 PM | | 107th Ave & Indian School Rd | 33.49349789 | -112.2897007 | West Transit Facility | 33.45411524 | -112.2287661 |
| WEST | 2514 | 2761516 | 2574 | 20661355 | 193 | 1 | Pull-out | Car | Sunday | s | | WEST | 5:24 PM | 5:42 PM | 107I-E | 7.18 | 18 | Car | | 5:42 PM | West Transit Facility | 33.45411524 | -112.2287661 | 107th Ave & Indian School Rd | 33.49349789 | -112.2897007 |
| WEST | 2514 | 2761516 | 2574 | 20661356 | 194 | 2 | Regular | Car | Sunday | s | North | 107I-E | 5:42 PM | 5:42 PM | 107I-E | 0.00 | 0 | Car | 5:42 PM | 5:42 PM | 107th Ave & Indian School Rd | 33.49349789 | -112.2897007 | 107th Ave & Indian School Rd | 33.49349789 | -112.2897007 |
| WEST | 2514 | 2761516 | 2574 | 20661357 | 195 | 3 | Pull-in | Car | Sunday | s | | 107I-E | 5:42 PM | 5:59 PM | WEST | 7.18 | 17 | Car | 5:42 PM | | 107th Ave & Indian School Rd | 33.49349789 | -112.2897007 | West Transit Facility | 33.45411524 | -112.2287661 |
| WEST | 2528 | 2761457 | 2528 | 20661178 | 16 | 1 | Pull-out | Car | Sunday | s | | WEST | 1:28 PM | 1:42 PM | DSTC | 3.19 | 14 | Car | | 1:42 PM | West Transit Facility | 33.45411524 | -112.2287661 | Desert Sky TC | 33.47903081 | -112.228655 |
| WEST | 2528 | 2761457 | 2528 | 20661179 | 17 | 2 | Regular | Car | Sunday | s | North | DSTC | 1:42 PM | 1:42 PM | DSTC | 0.00 | 0 | Car | 1:42 PM | 1:42 PM | Desert Sky TC | 33.47903081 | -112.228655 | Desert Sky TC | 33.47903081 | -112.228655 |
| WEST | 2528 | 2761457 | 2528 | 20661180 | 18 | 3 | Pull-in | Car | Sunday | s | | DSTC | 1:42 PM | 1:56 PM | WEST | 3.19 | 14 | Car | 1:42 PM | | Desert Sky TC | 33.47903081 | -112.228655 | West Transit Facility | 33.45411524 | -112.2287661 |
| WEST | 2528 | 2761525 | 2540 | 20661379 | 220 | 1 | Pull-out | Car | Sunday | s | | WEST | 1:57 PM | 2:05 PM | 83VB | 1.56 | 8 | Car | | 2:05 PM | West Transit Facility | 33.45411524 | -112.2287661 | 83rd Ave & Van Buren St | 33.45176014 | -112.2383454 |
| WEST | 2528 | 2761525 | 2540 | 20661380 | 221 | 2 | Regular | Car | Sunday | s | North | 83VB | 2:05 PM | 2:05 PM | 83VB | 0.00 | 0 | Car | 2:05 PM | 2:05 PM | 83rd Ave & Van Buren St | 33.45176014 | -112.2383454 | 83rd Ave & Van Buren St | 33.45176014 | -112.2383454 |
| WEST | 2528 | 2761525 | 2540 | 20661384 | 222 | 3 | Pull-in | Car | Sunday | s | | 83VB | 2:05 PM | 2:12 PM | WEST | 1.56 | 7 | Car | 2:05 PM | | 83rd Ave & Van Buren St | 33.45176014 | -112.2383454 | West Transit Facility | 33.45411524 | -112.2287661 |
| WEST | 2528 | 2761493 | 2549 | 20661294 | 124 | 1 | Pull-out | Car | Sunday | s | | WEST | 2:17 PM | 2:31 PM | 94TH | 4.60 | 14 | Car | | 2:31 PM | West Transit Facility | 33.45411524 | -112.2287661 | 94th Av Layover | 33.48136107 | -112.2611621 |

| | | | | | | | | | | | | | | | | | | | | | | | | |
|---|---|---|---|---|---|---|---|---|---|---|---|---|---|---|---|---|---|---|---|---|---|---|---|---|
| WEST | 2528 | 2761493 | 2549 | 20661286 | 125 | 2 | Regular | Car | Sunday | s | North | 94TH | 2:31 PM | 2:31 PM | 94TH | 0.00 | 0 | Car | 2:31 PM | 2:31 PM | 94th Av Layover | 33.48136107 | -112.2611621 | 94th Av Layover | 33.48136107 | -112.2611621 |
| WEST | 2528 | 2761493 | 2549 | 20661287 | 126 | 3 | Pull-in | Car | Sunday | s | | 94TH | 2:31 PM | 2:47 PM | WEST | 4.60 | 16 | Car | 2:31 PM | | 94th Av Layover | 33.48136107 | -112.2611621 | West Transit Facility | 33.45411524 | -112.2287661 |
| WEST | 2528 | 2761503 | 2562 | 20661316 | 154 | 1 | Pull-out | Car | Sunday | s | | WEST | 3:17 PM | 3:31 PM | 94TH | 4.60 | 14 | Car | | 3:31 PM | West Transit Facility | 33.45411524 | -112.2287661 | 94th Av Layover | 33.48136107 | -112.2611621 |
| WEST | 2528 | 2761503 | 2562 | 20661336 | 155 | 2 | Regular | Car | Sunday | s | North | 94TH | 3:31 PM | 3:31 PM | 94TH | 0.00 | 0 | Car | 3:31 PM | 3:31 PM | 94th Av Layover | 33.48136107 | -112.2611621 | 94th Av Layover | 33.48136107 | -112.2611621 |
| WEST | 2528 | 2761503 | 2562 | 20661317 | 156 | 3 | Pull-in | Car | Sunday | s | | 94TH | 3:31 PM | 3:47 PM | WEST | 4.60 | 16 | Car | 3:31 PM | | 94th Av Layover | 33.48136107 | -112.2611621 | West Transit Facility | 33.45411524 | -112.2287661 |
| WEST | 2528 | 2761461 | 2568 | 20661189 | 28 | 1 | Pull-out | Car | Sunday | s | | WEST | 4:16 PM | 4:36 PM | 43LB | 7.00 | 20 | Car | | 4:36 PM | West Transit Facility | 33.45411524 | -112.2287661 | 43rd Ave & Lower Buckeye Rd | 33.42251092 | -112.1518544 |
| WEST | 2528 | 2761461 | 2568 | 20661193 | 29 | 2 | Regular | Car | Sunday | s | North | 43LB | 4:36 PM | 4:36 PM | 43LB | 0.00 | 0 | Car | 4:36 PM | 4:36 PM | 43rd Ave & Lower Buckeye Rd | 33.42251092 | -112.1518544 | 43rd Ave & Lower Buckeye Rd | 33.42251092 | -112.1518544 |
| WEST | 2528 | 2761461 | 2568 | 20661190 | 30 | 3 | Pull-in | Car | Sunday | s | | 43LB | 4:36 PM | 4:57 PM | WEST | 7.00 | 21 | Car | 4:36 PM | | 43rd Ave & Lower Buckeye Rd | 33.42251092 | -112.1518544 | West Transit Facility | 33.45411524 | -112.2287661 |
| WEST | 2528 | 2761477 | 2575 | 20661238 | 76 | 1 | Pull-out | Car | Sunday | s | | WEST | 5:33 PM | 5:45 PM | 51VB | 3.70 | 12 | Car | | 5:45 PM | West Transit Facility | 33.45411524 | -112.2287661 | 51st Ave & Van Buren St | 33.45123883 | -112.1691087 |
| WEST | 2528 | 2761477 | 2575 | 20661239 | 77 | 2 | Regular | Car | Sunday | s | North | 51VB | 5:45 PM | 5:45 PM | 51VB | 0.00 | 0 | Car | 5:45 PM | 5:45 PM | 51st Ave & Van Buren St | 33.45123883 | -112.1691087 | 51st Ave & Van Buren St | 33.45123883 | -112.1691087 |
| WEST | 2528 | 2761477 | 2575 | 20661240 | 78 | 3 | Pull-in | Car | Sunday | s | | 51VB | 5:45 PM | 5:59 PM | WEST | 3.70 | 14 | Car | 5:45 PM | | 51st Ave & Van Buren St | 33.45123883 | -112.1691087 | West Transit Facility | 33.45411524 | -112.2287661 |
| WEST | 2529 | 2761521 | 2529 | 20661370 | 208 | 1 | Pull-out | Car | Sunday | s | | WEST | 1:29 PM | 2:06 PM | PHZO | 17.43 | 37 | Car | | 2:06 PM | West Transit Facility | 33.45411524 | -112.2287661 | Phoenix Zoo | 33.45351604 | -111.9479857 |
| WEST | 2529 | 2761521 | 2529 | 20661371 | 209 | 2 | Regular | Car | Sunday | s | North | PHZO | 2:06 PM | 2:06 PM | PHZO | 0.00 | 0 | Car | 2:06 PM | 2:06 PM | Phoenix Zoo | 33.45351604 | -111.9479857 | Phoenix Zoo | 33.45351604 | -111.9479857 |
| WEST | 2529 | 2761521 | 2529 | 20661372 | 210 | 3 | Pull-in | Car | Sunday | s | | PHZO | 2:06 PM | 2:43 PM | WEST | 16.49 | 37 | Car | 2:06 PM | | Phoenix Zoo | 33.45351604 | -111.9479857 | West Transit Facility | 33.45411524 | -112.2287661 |
| WEST | 2530 | 2761492 | 2530 | 20661283 | 121 | 1 | Pull-out | Car | Sunday | s | | WEST | 1:30 PM | 1:42 PM | 99MC | 3.50 | 12 | Car | | 1:42 PM | West Transit Facility | 33.45411524 | -112.2287661 | 99th Ave & McDowell Rd | 33.46475107 | -112.2725559 |
| WEST | 2530 | 2761492 | 2530 | 20661284 | 122 | 2 | Regular | Car | Sunday | s | North | 99MC | 1:42 PM | 1:42 PM | 99MC | 0.00 | 0 | Car | 1:42 PM | 1:42 PM | 99th Ave & McDowell Rd | 33.46475107 | -112.2725559 | 99th Ave & McDowell Rd | 33.46475107 | -112.2725559 |
| WEST | 2530 | 2761492 | 2530 | 20661285 | 123 | 3 | Pull-in | Car | Sunday | s | | 99MC | 1:42 PM | 1:53 PM | WEST | 3.50 | 11 | Car | 1:42 PM | | 99th Ave & McDowell Rd | 33.46475107 | -112.2725559 | West Transit Facility | 33.45411524 | -112.2287661 |
| WEST | 2530 | 2761504 | 2538 | 20661318 | 157 | 1 | Pull-out | Car | Sunday | s | | WEST | 1:54 PM | 2:12 PM | 107I-E | 7.18 | 18 | Car | | 2:12 PM | West Transit Facility | 33.45411524 | -112.2287661 | 107th Ave & Indian School Rd | 33.49349789 | -112.2897007 |
| WEST | 2530 | 2761504 | 2538 | 20661319 | 158 | 2 | Regular | Car | Sunday | s | North | 107I-E | 2:12 PM | 2:12 PM | 107I-E | 0.00 | 0 | Car | 2:12 PM | 2:12 PM | 107th Ave & Indian School Rd | 33.49349789 | -112.2897007 | 107th Ave & Indian School Rd | 33.49349789 | -112.2897007 |
| WEST | 2530 | 2761504 | 2538 | 20661320 | 159 | 3 | Pull-in | Car | Sunday | s | | 107I-E | 2:12 PM | 2:29 PM | WEST | 7.18 | 17 | Car | 2:12 PM | | 107th Ave & Indian School Rd | 33.49349789 | -112.2897007 | West Transit Facility | 33.45411524 | -112.2287661 |
| WEST | 2530 | 2761480 | 2555 | 20661247 | 85 | 1 | Pull-out | Car | Sunday | s | | WEST | 2:33 PM | 2:45 PM | 51VB | 3.70 | 12 | Car | | 2:45 PM | West Transit Facility | 33.45411524 | -112.2287661 | 51st Ave & Van Buren St | 33.45123883 | -112.1691087 |
| WEST | 2530 | 2761480 | 2555 | 20661252 | 86 | 2 | Regular | Car | Sunday | s | North | 51VB | 2:45 PM | 2:45 PM | 51VB | 0.00 | 0 | Car | 2:45 PM | 2:45 PM | 51st Ave & Van Buren St | 33.45123883 | -112.1691087 | 51st Ave & Van Buren St | 33.45123883 | -112.1691087 |
| WEST | 2530 | 2761480 | 2555 | 20661248 | 87 | 3 | Pull-in | Car | Sunday | s | | 51VB | 2:45 PM | 2:59 PM | WEST | 3.70 | 14 | Car | 2:45 PM | | 51st Ave & Van Buren St | 33.45123883 | -112.1691087 | West Transit Facility | 33.45411524 | -112.2287661 |
| WEST | 2532 | 2761490 | 2532 | 20661277 | 115 | 1 | Pull-out | Car | Sunday | s | | WEST | 1:36 PM | 2:12 PM | 44IN | 17.20 | 36 | Car | | 2:12 PM | West Transit Facility | 33.45411524 | -112.2287661 | 44th St & Indian School Rd | 33.49485902 | -111.9869271 |
| WEST | 2532 | 2761490 | 2532 | 20661278 | 116 | 2 | Regular | Car | Sunday | s | North | 44IN | 2:12 PM | 2:12 PM | 44IN | 0.00 | 0 | Car | 2:12 PM | 2:12 PM | 44th St & Indian School Rd | 33.49485902 | -111.9869271 | 44th St & Indian School Rd | 33.49485902 | -111.9869271 |
| WEST | 2532 | 2761490 | 2532 | 20661279 | 117 | 3 | Pull-in | Car | Sunday | s | | 44IN | 2:12 PM | 2:49 PM | WEST | 17.20 | 37 | Car | 2:12 PM | | 44th St & Indian School Rd | 33.49485902 | -111.9869271 | West Transit Facility | 33.45411524 | -112.2287661 |
| WEST | 2533 | 2761470 | 2533 | 20661217 | 55 | 1 | Pull-out | Car | Sunday | s | | WEST | 1:42 PM | 1:53 PM | 51HD | 4.50 | 11 | Car | | 1:53 PM | West Transit Facility | 33.45411524 | -112.2287661 | 51st Ave & Hadley St | 33.43983825 | -112.1696634 |
| WEST | 2533 | 2761470 | 2533 | 20661218 | 56 | 2 | Regular | Car | Sunday | s | North | 51HD | 1:53 PM | 1:53 PM | 51HD | 0.00 | 0 | Car | 1:53 PM | 1:53 PM | 51st Ave & Hadley St | 33.43983825 | -112.1696634 | 51st Ave & Hadley St | 33.43983825 | -112.1696634 |
| WEST | 2533 | 2761470 | 2533 | 20661219 | 57 | 3 | Pull-in | Car | Sunday | s | | 51HD | 1:53 PM | 2:04 PM | WEST | 4.80 | 11 | Car | 1:53 PM | | 51st Ave & Hadley St | 33.43983825 | -112.1696634 | West Transit Facility | 33.45411524 | -112.2287661 |
| WEST | 2533 | 2761475 | 2545 | 20661232 | 70 | 1 | Pull-out | Car | Sunday | s | | WEST | 2:09 PM | 2:20 PM | 51HD | 4.50 | 11 | Car | | 2:20 PM | West Transit Facility | 33.45411524 | -112.2287661 | 51st Ave & Hadley St | 33.43983825 | -112.1696634 |
| WEST | 2533 | 2761475 | 2545 | 20661233 | 71 | 2 | Regular | Car | Sunday | s | North | 51HD | 2:20 PM | 2:20 PM | 51HD | 0.00 | 0 | Car | 2:20 PM | 2:20 PM | 51st Ave & Hadley St | 33.43983825 | -112.1696634 | 51st Ave & Hadley St | 33.43983825 | -112.1696634 |
| WEST | 2533 | 2761475 | 2545 | 20661234 | 72 | 3 | Pull-in | Car | Sunday | s | | 51HD | 2:20 PM | 2:31 PM | WEST | 4.80 | 11 | Car | 2:20 PM | | 51st Ave & Hadley St | 33.43983825 | -112.1696634 | West Transit Facility | 33.45411524 | -112.2287661 |
| WEST | 2533 | 2761458 | 2556 | 20661181 | 19 | 1 | Pull-out | Car | Sunday | s | | WEST | 2:46 PM | 2:56 PM | 75LB | 3.66 | 10 | Car | | 2:56 PM | West Transit Facility | 33.45411524 | -112.2287661 | 75th Ave & Lower Buckeye Rd | 33.42294285 | -112.2211466 |
| WEST | 2533 | 2761458 | 2556 | 20661182 | 20 | 2 | Regular | Car | Sunday | s | North | 75LB | 2:56 PM | 2:56 PM | 75LB | 0.00 | 0 | Car | 2:56 PM | 2:56 PM | 75th Ave & Lower Buckeye Rd | 33.42294285 | -112.2211466 | 75th Ave & Lower Buckeye Rd | 33.42294285 | -112.2211466 |
| WEST | 2533 | 2761458 | 2556 | 20661183 | 21 | 3 | Pull-in | Car | Sunday | s | | 75LB | 2:56 PM | 3:06 PM | WEST | 3.66 | 10 | Car | 2:56 PM | | 75th Ave & Lower Buckeye Rd | 33.42294285 | -112.2211466 | West Transit Facility | 33.45411524 | -112.2287661 |
| WEST | 2536 | 2761487 | 2536 | 20661268 | 106 | 1 | Pull-out | Car | Sunday | s | | WEST | 1:49 PM | 1:59 PM | 75BU | 1.59 | 10 | Car | | 1:59 PM | West Transit Facility | 33.45411524 | -112.2287661 | 75th Ave & Buckeye Rd | 33.43712491 | -112.2209797 |
| WEST | 2536 | 2761487 | 2536 | 20661269 | 107 | 2 | Regular | Car | Sunday | s | North | 75BU | 1:59 PM | 1:59 PM | 75BU | 0.00 | 0 | Car | 1:59 PM | 1:59 PM | 75th Ave & Buckeye Rd | 33.43712491 | -112.2209797 | 75th Ave & Buckeye Rd | 33.43712491 | -112.2209797 |
| WEST | 2536 | 2761487 | 2536 | 20661270 | 108 | 3 | Pull-in | Car | Sunday | s | | 75BU | 1:59 PM | 2:09 PM | WEST | 2.50 | 10 | Car | 1:59 PM | | 75th Ave & Buckeye Rd | 33.43712491 | -112.2209797 | West Transit Facility | 33.45411524 | -112.2287661 |
| WEST | 2536 | 2761474 | 2547 | 20661229 | 67 | 1 | Pull-out | Car | Sunday | s | | WEST | 2:14 PM | 2:26 PM | 51VB | 3.70 | 12 | Car | | 2:26 PM | West Transit Facility | 33.45411524 | -112.2287661 | 51st Ave & Van Buren St | 33.45123883 | -112.1691087 |
| WEST | 2536 | 2761474 | 2547 | 20661230 | 68 | 2 | Regular | Car | Sunday | s | North | 51VB | 2:26 PM | 2:26 PM | 51VB | 0.00 | 0 | Car | 2:26 PM | 2:26 PM | 51st Ave & Van Buren St | 33.45123883 | -112.1691087 | 51st Ave & Van Buren St | 33.45123883 | -112.1691087 |
| WEST | 2536 | 2761474 | 2547 | 20661231 | 69 | 3 | Pull-in | Car | Sunday | s | | 51VB | 2:26 PM | 2:40 PM | WEST | 3.70 | 14 | Car | 2:26 PM | | 51st Ave & Van Buren St | 33.45123883 | -112.1691087 | West Transit Facility | 33.45411524 | -112.2287661 |
| WEST | 2536 | 2761488 | 2558 | 20661271 | 109 | 1 | Pull-out | Car | Sunday | s | | WEST | 2:49 PM | 3:19 PM | 44MC | 16.00 | 30 | Car | | 3:19 PM | West Transit Facility | 33.45411524 | -112.2287661 | 44th St & McDowell Rd | 33.46574267 | -111.9870807 |
| WEST | 2536 | 2761488 | 2558 | 20661272 | 110 | 2 | Regular | Car | Sunday | s | North | 44MC | 3:19 PM | 3:19 PM | 44MC | 0.00 | 0 | Car | 3:19 PM | 3:19 PM | 44th St & McDowell Rd | 33.46574267 | -111.9870807 | 44th St & McDowell Rd | 33.46574267 | -111.9870807 |
| WEST | 2536 | 2761488 | 2558 | 20661273 | 111 | 3 | Pull-in | Car | Sunday | s | | 44MC | 3:19 PM | 3:49 PM | WEST | 15.50 | 30 | Car | 3:19 PM | | 44th St & McDowell Rd | 33.46574267 | -111.9870807 | West Transit Facility | 33.45411524 | -112.2287661 |
| WEST | 2536 | 2761517 | 2570 | 20661358 | 196 | 1 | Pull-out | Car | Sunday | s | | WEST | 4:27 PM | 4:35 PM | 83VB | 1.56 | 8 | Car | | 4:35 PM | West Transit Facility | 33.45411524 | -112.2287661 | 83rd Ave & Van Buren St | 33.45176014 | -112.2383454 |
| WEST | 2536 | 2761517 | 2570 | 20661359 | 197 | 2 | Regular | Car | Sunday | s | North | 83VB | 4:35 PM | 4:35 PM | 83VB | 0.00 | 0 | Car | 4:35 PM | 4:35 PM | 83rd Ave & Van Buren St | 33.45176014 | -112.2383454 | 83rd Ave & Van Buren St | 33.45176014 | -112.2383454 |
| WEST | 2536 | 2761517 | 2570 | 20661360 | 198 | 3 | Pull-in | Car | Sunday | s | | 83VB | 4:35 PM | 4:42 PM | WEST | 1.56 | 7 | Car | 4:35 PM | | 83rd Ave & Van Buren St | 33.45176014 | -112.2383454 | West Transit Facility | 33.45411524 | -112.2287661 |
| WEST | 2536 | 2761452 | 2573 | 20661163 | 1 | 1 | Pull-out | Car | Sunday | s | | WEST | 5:16 PM | 5:36 PM | 43LB | 7.00 | 20 | Car | | 5:36 PM | West Transit Facility | 33.45411524 | -112.2287661 | 43rd Ave & Lower Buckeye Rd | 33.42251092 | -112.1518544 |
| WEST | 2536 | 2761452 | 2573 | 20661164 | 2 | 2 | Regular | Car | Sunday | s | North | 43LB | 5:36 PM | 5:36 PM | 43LB | 0.00 | 0 | Car | 5:36 PM | 5:36 PM | 43rd Ave & Lower Buckeye Rd | 33.42251092 | -112.1518544 | 43rd Ave & Lower Buckeye Rd | 33.42251092 | -112.1518544 |
| WEST | 2536 | 2761452 | 2573 | 20661165 | 3 | 3 | Pull-in | Car | Sunday | s | | 43LB | 5:36 PM | 5:57 PM | WEST | 7.00 | 21 | Car | 5:36 PM | | 43rd Ave & Lower Buckeye Rd | 33.42251092 | -112.1518544 | West Transit Facility | 33.45411524 | -112.2287661 |
| WEST | 2537 | 2761467 | 2537 | 20661208 | 46 | 1 | Pull-out | Car | Sunday | s | | WEST | 1:52 PM | 2:02 PM | 67VB | 1.70 | 10 | Car | | 2:02 PM | West Transit Facility | 33.45411524 | -112.2287661 | 67th Ave & Van Buren St | 33.45154339 | -112.2034697 |
| WEST | 2537 | 2761467 | 2537 | 20661209 | 47 | 2 | Regular | Car | Sunday | s | North | 67VB | 2:02 PM | 2:02 PM | 67VB | 0.00 | 0 | Car | 2:02 PM | 2:02 PM | 67th Ave & Van Buren St | 33.45154339 | -112.2034697 | 67th Ave & Van Buren St | 33.45154339 | -112.2034697 |
| WEST | 2537 | 2761467 | 2537 | 20661210 | 48 | 3 | Pull-in | Car | Sunday | s | | 67VB | 2:02 PM | 2:14 PM | WEST | 1.70 | 12 | Car | 2:02 PM | | 67th Ave & Van Buren St | 33.45154339 | -112.2034697 | West Transit Facility | 33.45411524 | -112.2287661 |
| WEST | 2537 | 2761489 | 2550 | 20661274 | 112 | 1 | Pull-out | Car | Sunday | s | | WEST | 2:19 PM | 2:29 PM | 75BU | 1.59 | 10 | Car | | 2:29 PM | West Transit Facility | 33.45411524 | -112.2287661 | 75th Ave & Buckeye Rd | 33.43712491 | -112.2209797 |
| WEST | 2537 | 2761489 | 2550 | 20661275 | 113 | 2 | Regular | Car | Sunday | s | North | 75BU | 2:29 PM | 2:29 PM | 75BU | 0.00 | 0 | Car | 2:29 PM | 2:29 PM | 75th Ave & Buckeye Rd | 33.43712491 | -112.2209797 | 75th Ave & Buckeye Rd | 33.43712491 | -112.2209797 |
| WEST | 2537 | 2761489 | 2550 | 20661276 | 114 | 3 | Pull-in | Car | Sunday | s | | 75BU | 2:29 PM | 2:39 PM | WEST | 2.50 | 10 | Car | 2:29 PM | | 75th Ave & Buckeye Rd | 33.43712491 | -112.2209797 | West Transit Facility | 33.45411524 | -112.2287661 |
| WEST | 2537 | 2761494 | 2559 | 20661288 | 127 | 1 | Pull-out | Car | Sunday | s | | WEST | 2:49 PM | 2:59 PM | 75BU | 1.59 | 10 | Car | | 2:59 PM | West Transit Facility | 33.45411524 | -112.2287661 | 75th Ave & Buckeye Rd | 33.43712491 | -112.2209797 |
| WEST | 2537 | 2761494 | 2559 | 20661289 | 128 | 2 | Regular | Car | Sunday | s | North | 75BU | 2:59 PM | 2:59 PM | 75BU | 0.00 | 0 | Car | 2:59 PM | 2:59 PM | 75th Ave & Buckeye Rd | 33.43712491 | -112.2209797 | 75th Ave & Buckeye Rd | 33.43712491 | -112.2209797 |
| WEST | 2537 | 2761494 | 2559 | 20661290 | 129 | 3 | Pull-in | Car | Sunday | s | | 75BU | 2:59 PM | 3:09 PM | WEST | 2.50 | 10 | Car | 2:59 PM | | 75th Ave & Buckeye Rd | 33.43712491 | -112.2209797 | West Transit Facility | 33.45411524 | -112.2287661 |
| WEST | 2539 | 2761491 | 2539 | 20661280 | 118 | 1 | Pull-out | Car | Sunday | s | | WEST | 1:55 PM | 2:13 PM | 67TH | 3.70 | 18 | Car | | 2:13 PM | West Transit Facility | 33.45411524 | -112.2287661 | 67th Ave & Thomas Rd | 33.48033024 | -112.2032726 |
| WEST | 2539 | 2761491 | 2539 | 20661281 | 119 | 2 | Regular | Car | Sunday | s | North | 67TH | 2:13 PM | 2:13 PM | 67TH | 0.00 | 0 | Car | 2:13 PM | 2:13 PM | 67th Ave & Thomas Rd | 33.48033024 | -112.2032726 | 67th Ave & Thomas Rd | 33.48033024 | -112.2032726 |
| WEST | 2539 | 2761491 | 2539 | 20661282 | 120 | 3 | Pull-in | Car | Sunday | s | | 67TH | 2:13 PM | 2:29 PM | WEST | 3.70 | 16 | Car | 2:13 PM | | 67th Ave & Thomas Rd | 33.48033024 | -112.2032726 | West Transit Facility | 33.45411524 | -112.2287661 |
| WEST | 2541 | 2761460 | 2541 | 20661187 | 25 | 1 | Pull-out | Car | Sunday | s | | WEST | 1:57 PM | 2:11 PM | DSTC | 3.19 | 14 | Car | | 2:11 PM | West Transit Facility | 33.45411524 | -112.2287661 | Desert Sky TC | 33.47903081 | -112.228655 |

| | | | | | | | | | | | | | | | | | | | | | | | | | |
|---|---|---|---|---|---|---|---|---|---|---|---|---|---|---|---|---|---|---|---|---|---|---|---|---|---|
| WEST | 2541 | 2761460 | 2541 | 20661188 | 26 | 2 | Regular | Car | Sunday | s | North | DSTC | 2:11 PM | 2:11 PM | DSTC | 0.00 | 0 | Car | 2:11 PM | 2:11 PM | Desert Sky TC | 33.47903081 | -112.228655 | Desert Sky TC | 33.47903081 | -112.228655 |
| WEST | 2541 | 2761460 | 2541 | 20661192 | 27 | 3 | Pull-in | Car | Sunday | s | | DSTC | 2:11 PM | 2:25 PM | WEST | 3.19 | 14 | Car | 2:11 PM | | Desert Sky TC | 33.47903081 | -112.228655 | West Transit Facility | 33.45411524 | -112.2287661 |
| WEST | 2541 | 2761523 | 2553 | 20661376 | 214 | 1 | Pull-out | Car | Sunday | s | | WEST | 2:27 PM | 2:35 PM | 83VB | 1.56 | 8 | Car | | 2:35 PM | West Transit Facility | 33.45411524 | -112.2287661 | 83rd Ave & Van Buren St | 33.45176014 | -112.2383454 |
| WEST | 2541 | 2761523 | 2553 | 20661377 | 215 | 2 | Regular | Car | Sunday | s | North | 83VB | 2:35 PM | 2:35 PM | 83VB | 0.00 | 0 | Car | 2:35 PM | 2:35 PM | 83rd Ave & Van Buren St | 33.45176014 | -112.2383454 | 83rd Ave & Van Buren St | 33.45176014 | -112.2383454 |
| WEST | 2541 | 2761523 | 2553 | 20661378 | 216 | 3 | Pull-in | Car | Sunday | s | | 83VB | 2:35 PM | 2:42 PM | WEST | 1.56 | 7 | Car | 2:35 PM | | 83rd Ave & Van Buren St | 33.45176014 | -112.2383454 | West Transit Facility | 33.45411524 | -112.2287661 |
| WEST | 2541 | 2761502 | 2560 | 20661313 | 151 | 1 | Pull-out | Car | Sunday | s | | WEST | 2:54 PM | 3:12 PM | 107I-E | 7.18 | 18 | Car | | 3:12 PM | West Transit Facility | 33.45411524 | -112.2287661 | 107th Ave & Indian School Rd | 33.49349789 | -112.2897007 |
| WEST | 2541 | 2761502 | 2560 | 20661314 | 152 | 2 | Regular | Car | Sunday | s | North | 107I-E | 3:12 PM | 3:12 PM | 107I-E | 0.00 | 0 | Car | 3:12 PM | 3:12 PM | 107th Ave & Indian School Rd | 33.49349789 | -112.2897007 | 107th Ave & Indian School Rd | 33.49349789 | -112.2897007 |
| WEST | 2541 | 2761502 | 2560 | 20661315 | 153 | 3 | Pull-in | Car | Sunday | s | | 107I-E | 3:12 PM | 3:29 PM | WEST | 7.18 | 17 | Car | 3:12 PM | | 107th Ave & Indian School Rd | 33.49349789 | -112.2897007 | West Transit Facility | 33.45411524 | -112.2287661 |

# EXHIBIT 38
# REVENUE MILES BETWEEN ROAD CALLS

## Revenue Hours Between Road Calls

January 2023 – 13,817.79

February 2023 – 10,693.14

March 2023 – 11,144.59

April 2023 – 13,151.30

May 2023 – 11,467.98

June 2023 – 12990.27

July 2023 – 14,391.19

August 2023 – 12,288.49

September 2023 – 17,864.92

October 2023 – 14,397.80

November 2023 – 14,353.84

December 2023 – 13,730.72

EXHIBIT 39
ROSTER

Valley Metro

**Roster Report**

Effective: 01/22/2024

Roster set: PHW Scenario: 10 FINAL 2024-01

Booking: 2401-PHW

Roster: A Size: 10 Cycle: 1 4x10 workweeks

| Pos | Mon | Tue | Wed | Thu | Fri | Sat | Sun | Paid |
|---|---|---|---|---|---|---|---|---|
| 1 | OFF | 2074 ST 10h47<br>503a 350p 2085 | 2074 ST 10h47<br>503a 350p 2085 | 2074 ST 10h47<br>503a 350p 2085 | 2074 ST 10h47<br>503a 350p 2085 | OFF | OFF | 44h42 |
| 2 | OFF | OFF | OFF | 2055 ST 10h35<br>413a 248p 2056 | 2055 ST 10h35<br>413a 248p 2056 | 2010 ST 10h17<br>414a 231p 2010 | 2009 ST 10h17<br>414a 231p 2009 | 42h36 |
| 3 | 2074 ST 10h47<br>503a 350p 2085 | OFF | OFF | OFF | 2059 ST 10h31<br>426a 257p 2060 | 2047 ST 10h26<br>457a 323p 2047 | 2046 ST 10h26<br>457a 323p 2046 | 43h15 |
| 4 | 2055 ST 10h35<br>413a 248p 2056 | 2055 ST 10h35<br>413a 248p 2056 | 2055 ST 10h35<br>413a 248p 2056 | OFF | OFF | OFF | 2025 ST 10h44<br>429a 313p 2025 | 43h44 |
| 5 | 2059 ST 10h31<br>426a 257p 2060 | 2059 ST 10h31<br>426a 257p 2060 | 2059 ST 10h31<br>426a 257p 2060 | 2059 ST 10h31<br>426a 257p 2060 | OFF | OFF | OFF | 43h06 |
| 6 | OFF | 2154 ST 10h51<br>139p 1230x 2100 | 2154 ST 10h51<br>139p 1230x 2100 | 2154 ST 10h51<br>139p 1230x 2100 | 2154 ST 10h51<br>139p 1230x 2100 | OFF | OFF | 45h06 |
| 7 | OFF | OFF | OFF | 2140 ST 10h47<br>1257p 1144p 2039 | 2140 ST 10h47<br>1257p 1144p 2039 | 2108 ST 10h45<br>150p 1235x 2001 | 2105 ST 10h45<br>150p 1235x 2054 | 44h36 |
| 8 | 2154 ST 10h51<br>139p 1230x 2100 | OFF | OFF | OFF | 2141 ST 10h47<br>108p 1155p 2053 | 2110 ST 10h36<br>158p 1234x 2025 | 2108 ST 10h36<br>158p 1234x 2025 | 44h15 |
| 9 | 2140 ST 10h47<br>1257p 1144p 2039 | 2140 ST 10h47<br>1257p 1144p 2039 | 2140 ST 10h47<br>1257p 1144p 2039 | OFF | OFF | OFF | 2093 ST 10h45<br>120p 1205x 2042 | 44h39 |
| 10 | 2141 ST 10h47<br>108p 1155p 2053 | 2141 ST 10h47<br>108p 1155p 2053 | 2141 ST 10h47<br>108p 1155p 2053 | 2141 ST 10h47<br>108p 1155p 2053 | OFF | OFF | OFF | 44h42 |

**Roster Report**



Roster: B Size: 211 Cycle: 1 Straight Similar

| Pos | Mon | Tue | Wed | Thu | Fri | Sat | Sun | Paid |
|---|---|---|---|---|---|---|---|---|
| 11 | 2006 ST 8h13<br>300a 1113a 2003 | 2006 ST 8h13<br>300a 1113a 2003 | 2006 ST 8h13<br>300a 1113a 2003 | 2006 ST 8h13<br>300a 1113a 2003 | 2006 ST 8h13<br>300a 1113a 2003 | OFF | OFF | 41h38 |
| 12 | 2007 ST 6h17<br>301a 918a 2004 | 2007 ST 6h17<br>301a 918a 2004 | 2010 ST 9h33<br>308a 1241p 2007 | 2010 ST 9h33<br>308a 1241p 2007 | 2010 ST 9h33<br>308a 1241p 2007 | OFF | OFF | 41h50 |
| 13 | 2011 ST 8h36<br>311a 1147a 2008 | 2011 ST 8h36<br>311a 1147a 2008 | 2011 ST 8h36<br>311a 1147a 2008 | 2011 ST 8h36<br>311a 1147a 2008 | 2011 ST 8h36<br>311a 1147a 2008 | OFF | OFF | 44h30 |
| 14 | 2017 ST 9h26<br>320a 1246p 2015 | 2017 ST 9h26<br>320a 1246p 2015 | 2017 ST 9h26<br>320a 1246p 2015 | 2008 ST 6h09<br>304a 913a 2005 | 2008 ST 6h09<br>304a 913a 2005 | OFF | OFF | 40h54 |
| 15 | 2022 ST 6h03<br>323a 926a 2022 | 2022 ST 6h03<br>323a 926a 2022 | 2014 ST 10h28<br>315a 143p 2012 | 2014 ST 10h28<br>315a 143p 2012 | 2014 ST 10h28<br>315a 143p 2012 | OFF | OFF | 45h15 |
| 16 | 2014 ST 10h28<br>315a 143p 2012 | 2014 ST 10h28<br>315a 143p 2012 | 2024 ST 7h08<br>323a 1031a 2019 | 2024 ST 7h08<br>323a 1031a 2019 | 2024 ST 7h08<br>323a 1031a 2019 | OFF | OFF | 43h30 |
| 17 | 2005 ST 10h03<br>255a 1258p 2002 | 2005 ST 10h03<br>255a 1258p 2002 | 2038 ST 6h30<br>343a 1013a 2038 | 2038 ST 6h30<br>343a 1013a 2038 | 2005 ST 10h03<br>255a 1258p 2002 | OFF | OFF | 44h44 |
| 18 | 2016 ST 8h30<br>320a 1150a 2014 | 2016 ST 8h30<br>320a 1150a 2014 | 2016 ST 8h30<br>320a 1150a 2014 | 2016 ST 8h30<br>320a 1150a 2014 | 2016 ST 8h30<br>320a 1150a 2014 | OFF | OFF | 43h45 |
| 19 | 2019 ST 8h36<br>322a 1158a 2017 | 2020 ST 7h53<br>322a 1115a 2018 | 2020 ST 7h53<br>322a 1115a 2018 | 2019 ST 8h36<br>322a 1158a 2017 | 2019 ST 8h36<br>322a 1158a 2017 | OFF | OFF | 42h21 |
| 20 | 2021 ST 7h55<br>323a 1118a 2021 | 2019 ST 8h36<br>322a 1158a 2017 | 2019 ST 8h36<br>322a 1158a 2017 | 2021 ST 7h55<br>323a 1118a 2021 | 2021 ST 7h55<br>323a 1118a 2021 | OFF | OFF | 41h26 |
| 21 | 2013 ST 9h08<br>314a 1222p 2011 | 2013 ST 9h08<br>314a 1222p 2011 | 2030 ST 6h44<br>331a 1015a 2028 | 2030 ST 6h44<br>331a 1015a 2028 | 2013 ST 9h08<br>314a 1222p 2011 | OFF | OFF | 41h18 |
| 22 | 2023 ST 8h50<br>323a 1213p 2020 | 2023 ST 8h50<br>323a 1213p 2020 | 2023 ST 8h50<br>323a 1213p 2020 | 2023 ST 8h50<br>323a 1213p 2020 | 2023 ST 8h50<br>323a 1213p 2020 | OFF | OFF | 46h15 |

**Roster Report**



Roster: B Size: 211 Cycle: 1 Straight Similar

| Pos | Mon | Tue | Wed | Thu | Fri | Sat | Sun | Paid |
|---|---|---|---|---|---|---|---|---|
| 23 | 2010 ST 9h33<br>308a 1241p 2007 | 2010 ST 9h33<br>308a 1241p 2007 | 2036 ST 7h42<br>338a 1120a 2035 | 2036 ST 7h42<br>338a 1120a 2035 | 2036 ST 7h42<br>338a 1120a 2035 | OFF | OFF | 43h18 |
| 24 | 2028 ST 8h20<br>329a 1149a 2026 | 2028 ST 8h20<br>329a 1149a 2026 | 2028 ST 8h20<br>329a 1149a 2026 | 2028 ST 8h20<br>329a 1149a 2026 | 2028 ST 8h20<br>329a 1149a 2026 | OFF | OFF | 42h30 |
| 25 | 2027 ST 10h14<br>328a 142p 2025 | 2031 ST 7h22<br>332a 1054a 2029 | 2027 ST 10h14<br>328a 142p 2025 | 2031 ST 7h22<br>332a 1054a 2029 | 2031 ST 7h22<br>332a 1054a 2029 | OFF | OFF | 43h51 |
| 26 | 2012 ST 6h39<br>312a 951a 2009 | 2041 ST 10h40<br>350a 230p 2041 | 2041 ST 10h40<br>350a 230p 2041 | 2012 ST 6h39<br>312a 951a 2009 | 2012 ST 6h39<br>312a 951a 2009 | OFF | OFF | 41h56 |
| 27 | 2009 ST 6h46<br>307a 953a 2006 | 2047 ST 8h35<br>358a 1233p 2047 | 2047 ST 8h35<br>358a 1233p 2047 | 2047 ST 8h35<br>358a 1233p 2047 | 2047 ST 8h35<br>358a 1233p 2047 | OFF | OFF | 41h39 |
| 28 | 2034 ST 8h02<br>334a 1136a 2031 | 2034 ST 8h02<br>334a 1136a 2031 | 2034 ST 8h02<br>334a 1136a 2031 | 2034 ST 8h02<br>334a 1136a 2031 | 2034 ST 8h02<br>334a 1136a 2031 | OFF | OFF | 40h15 |
| 29 | 2042 ST 7h53<br>352a 1145a 2042 | 2018 ST 8h53<br>320a 1213p 2016 | 2018 ST 8h53<br>320a 1213p 2016 | 2042 ST 7h53<br>352a 1145a 2042 | 2042 ST 7h53<br>352a 1145a 2042 | OFF | OFF | 42h08 |
| 30 | 2018 ST 8h53<br>320a 1213p 2016 | 2042 ST 7h53<br>352a 1145a 2042 | 2042 ST 7h53<br>352a 1145a 2042 | 2018 ST 8h53<br>320a 1213p 2016 | 2018 ST 8h53<br>320a 1213p 2016 | OFF | OFF | 43h38 |
| 31 | 2037 ST 8h56<br>339a 1235p 2036 | 2037 ST 8h56<br>339a 1235p 2036 | 2037 ST 8h56<br>339a 1235p 2036 | 2037 ST 8h56<br>339a 1235p 2036 | 2037 ST 8h56<br>339a 1235p 2036 | OFF | OFF | 47h00 |
| 32 | 2053 ST 9h40<br>407a 147p 2054 | 2053 ST 9h40<br>407a 147p 2054 | 2053 ST 9h40<br>407a 147p 2054 | 2025 ST 6h46<br>325a 1011a 2023 | 2025 ST 6h46<br>325a 1011a 2023 | OFF | OFF | 43h48 |
| 33 | 2043 ST 8h22<br>353a 1215p 2043 | 2043 ST 8h22<br>353a 1215p 2043 | 2043 ST 8h22<br>353a 1215p 2043 | 2043 ST 8h22<br>353a 1215p 2043 | 2043 ST 8h22<br>353a 1215p 2043 | OFF | OFF | 42h45 |
| 34 | 2044 ST 8h54<br>353a 1247p 2044 | 2044 ST 8h54<br>353a 1247p 2044 | 2044 ST 8h54<br>353a 1247p 2044 | 2044 ST 8h54<br>353a 1247p 2044 | 2044 ST 8h54<br>353a 1247p 2044 | OFF | OFF | 46h45 |

**Roster Report**



Roster: B Size: 211 Cycle: 1 Straight Similar

| Pos | Mon | Tue | Wed | Thu | Fri | Sat | Sun | Paid |
|---|---|---|---|---|---|---|---|---|
| 35 | 2046 ST 8h54<br>357a 1251p 2045 | 2046 ST 8h54<br>357a 1251p 2045 | 2046 ST 8h54<br>357a 1251p 2045 | 2046 ST 8h54<br>357a 1251p 2045 | 2046 ST 8h54<br>357a 1251p 2045 | OFF | OFF | 46h45 |
| 36 | 2045 ST 8h21<br>357a 1218p 2046 | 2045 ST 8h21<br>357a 1218p 2046 | 2045 ST 8h21<br>357a 1218p 2046 | 2045 ST 8h21<br>357a 1218p 2046 | 2045 ST 8h21<br>357a 1218p 2046 | OFF | OFF | 42h38 |
| 37 | 2036 ST 7h42<br>338a 1120a 2035 | 2036 ST 7h42<br>338a 1120a 2035 | 2064 ST 8h14<br>436a 1250p 2068 | 2064 ST 8h14<br>436a 1250p 2068 | 2064 ST 8h14<br>436a 1250p 2068 | OFF | OFF | 40h09 |
| 38 | 2058 ST 8h23<br>422a 1245p 2059 | 2058 ST 8h23<br>422a 1245p 2059 | 2058 ST 8h23<br>422a 1245p 2059 | 2058 ST 8h23<br>422a 1245p 2059 | 2058 ST 8h23<br>422a 1245p 2059 | OFF | OFF | 42h53 |
| 39 | 2049 ST 10h10<br>400a 210p 2049 | 2070 ST 7h19<br>450a 1209p 2078 | 2070 ST 7h19<br>450a 1209p 2078 | 2049 ST 10h10<br>400a 210p 2049 | 2049 ST 10h10<br>400a 210p 2049 | OFF | OFF | 47h42 |
| 40 | 2060 ST 8h22<br>427a 1249p 2062 | 2060 ST 8h22<br>427a 1249p 2062 | 2060 ST 8h22<br>427a 1249p 2062 | 2060 ST 8h22<br>427a 1249p 2062 | 2060 ST 8h22<br>427a 1249p 2062 | OFF | OFF | 42h45 |
| 41 | 2054 ST 8h45<br>411a 1256p 2055 | 2075 ST 8h44<br>504a 148p 2087 | 2075 ST 8h44<br>504a 148p 2087 | 2054 ST 8h45<br>411a 1256p 2055 | 2054 ST 8h45<br>411a 1256p 2055 | OFF | OFF | 45h35 |
| 42 | 2062 ST 10h18<br>428a 246p 2065 | 2062 ST 10h18<br>428a 246p 2065 | 2062 ST 10h18<br>428a 246p 2065 | 2080 ST 6h09<br>518a 1127a 2095 | 2080 ST 6h09<br>518a 1127a 2095 | OFF | OFF | 44h48 |
| 43 | 2067 ST 10h18<br>440a 258p 2071 | 2067 ST 10h18<br>440a 258p 2071 | 2086 ST 6h52<br>534a 1226p 2106 | 2086 ST 6h52<br>534a 1226p 2106 | 2086 ST 6h52<br>534a 1226p 2106 | OFF | OFF | 41h48 |
| 44 | 2087 ST 10h15<br>538a 353p 2107 | 2087 ST 10h15<br>538a 353p 2107 | 2087 ST 10h15<br>538a 353p 2107 | 2087 ST 10h15<br>538a 353p 2107 | 2087 ST 10h15<br>538a 353p 2107 | OFF | OFF | 56h53 |
| 45 | 2093 ST 9h15<br>819a 534p 2128 | 2093 ST 9h15<br>819a 534p 2128 | 2093 ST 9h15<br>819a 534p 2128 | 2093 ST 9h15<br>819a 534p 2128 | 2093 ST 9h15<br>819a 534p 2128 | OFF | OFF | 49h23 |
| 46 | 2094 ST 10h14<br>857a 711p 2052 | 2094 ST 10h14<br>857a 711p 2052 | 2094 ST 10h14<br>857a 711p 2052 | 2094 ST 10h14<br>857a 711p 2052 | 2094 ST 10h14<br>857a 711p 2052 | OFF | OFF | 56h45 |

**Roster Report**



Roster: B Size: 211 Cycle: 1 Straight Similar

| Pos | Mon | Tue | Wed | Thu | Fri | Sat | Sun | Paid |
|---|---|---|---|---|---|---|---|---|
| 47 | 2096 ST 10h33<br>924a 757p 2102 | 2096 ST 10h33<br>924a 757p 2102 | 2096 ST 10h33<br>924a 757p 2102 | 2096 ST 10h33<br>924a 757p 2102 | 2096 ST 10h33<br>924a 757p 2102 | OFF | OFF | 59h08 |
| 48 | 2097 ST 9h50<br>934a 724p 2130 | 2097 ST 9h50<br>934a 724p 2130 | 2097 ST 9h50<br>934a 724p 2130 | 2097 ST 9h50<br>934a 724p 2130 | 2097 ST 9h50<br>934a 724p 2130 | OFF | OFF | 53h45 |
| 49 | 2098 ST 8h50<br>934a 624p 2122 | 2098 ST 8h50<br>934a 624p 2122 | 2098 ST 8h50<br>934a 624p 2122 | 2098 ST 8h50<br>934a 624p 2122 | 2098 ST 8h50<br>934a 624p 2122 | OFF | OFF | 46h15 |
| 50 | 2099 ST 10h23<br>938a 801p 2109 | 2099 ST 10h23<br>938a 801p 2109 | 2099 ST 10h23<br>938a 801p 2109 | 2099 ST 10h23<br>938a 801p 2109 | 2099 ST 10h23<br>938a 801p 2109 | OFF | OFF | 57h53 |
| 51 | 2100 ST 9h25<br>947a 712p 2048 | 2100 ST 9h25<br>947a 712p 2048 | 2100 ST 9h25<br>947a 712p 2048 | 2100 ST 9h25<br>947a 712p 2048 | 2100 ST 9h25<br>947a 712p 2048 | OFF | OFF | 50h38 |
| 52 | 2101 ST 7h58<br>949a 547p 2131 | 2101 ST 7h58<br>949a 547p 2131 | 2101 ST 7h58<br>949a 547p 2131 | 2102 ST 10h03<br>951a 754p 2023 | 2102 ST 10h03<br>951a 754p 2023 | OFF | OFF | 46h00 |
| 53 | 2104 ST 9h41<br>954a 735p 2111 | 2104 ST 9h41<br>954a 735p 2111 | 2104 ST 9h41<br>954a 735p 2111 | 2104 ST 9h41<br>954a 735p 2111 | 2104 ST 9h41<br>954a 735p 2111 | OFF | OFF | 52h38 |
| 54 | 2105 ST 8h26<br>1000a 626p 2121 | 2105 ST 8h26<br>1000a 626p 2121 | 2105 ST 8h26<br>1000a 626p 2121 | 2105 ST 8h26<br>1000a 626p 2121 | 2105 ST 8h26<br>1000a 626p 2121 | OFF | OFF | 43h15 |
| 55 | 2106 ST 10h00<br>1004a 804p 2114 | 2106 ST 10h00<br>1004a 804p 2114 | 2106 ST 10h00<br>1004a 804p 2114 | 2106 ST 10h00<br>1004a 804p 2114 | 2106 ST 10h00<br>1004a 804p 2114 | OFF | OFF | 55h00 |
| 56 | 2107 ST 8h35<br>1012a 647p 2040 | 2107 ST 8h35<br>1012a 647p 2040 | 2107 ST 8h35<br>1012a 647p 2040 | 2107 ST 8h35<br>1012a 647p 2040 | 2107 ST 8h35<br>1012a 647p 2040 | OFF | OFF | 44h23 |
| 57 | 2113 ST 7h58<br>1058a 656p 2095 | 2113 ST 7h58<br>1058a 656p 2095 | 2113 ST 7h58<br>1058a 656p 2095 | 2108 ST 8h45<br>1021a 706p 2029 | 2113 ST 7h58<br>1058a 656p 2095 | OFF | OFF | 40h56 |
| 58 | 2110 ST 9h45<br>1048a 833p 2018 | 2110 ST 9h45<br>1048a 833p 2018 | 2110 ST 9h45<br>1048a 833p 2018 | 2110 ST 9h45<br>1048a 833p 2018 | 2110 ST 9h45<br>1048a 833p 2018 | OFF | OFF | 53h08 |

**Roster Report**



Roster: B Size: 211 Cycle: 1 Straight Similar

| Pos | Mon | Tue | Wed | Thu | Fri | Sat | Sun | Paid |
|---|---|---|---|---|---|---|---|---|
| 59 | 2111 ST 8h45<br>1052a 737p 2132 | 2111 ST 8h45<br>1052a 737p 2132 | 2111 ST 8h45<br>1052a 737p 2132 | 2111 ST 8h45<br>1052a 737p 2132 | 2111 ST 8h45<br>1052a 737p 2132 | OFF | OFF | 45h38 |
| 60 | 2112 ST 8h33<br>1056a 729p 2080 | 2112 ST 8h33<br>1056a 729p 2080 | 2112 ST 8h33<br>1056a 729p 2080 | 2112 ST 8h33<br>1056a 729p 2080 | 2112 ST 8h33<br>1056a 729p 2080 | OFF | OFF | 44h08 |
| 61 | 2116 ST 9h34<br>1115a 849p 2014 | 2116 ST 9h34<br>1115a 849p 2014 | 2116 ST 9h34<br>1115a 849p 2014 | 2116 ST 9h34<br>1115a 849p 2014 | 2116 ST 9h34<br>1115a 849p 2014 | OFF | OFF | 51h45 |
| 62 | 2118 ST 8h20<br>1121a 741p 2133 | 2118 ST 8h20<br>1121a 741p 2133 | 2118 ST 8h20<br>1121a 741p 2133 | 2118 ST 8h20<br>1121a 741p 2133 | 2118 ST 8h20<br>1121a 741p 2133 | OFF | OFF | 42h30 |
| 63 | 2119 ST 8h20<br>1127a 747p 2020 | 2119 ST 8h20<br>1127a 747p 2020 | 2119 ST 8h20<br>1127a 747p 2020 | 2119 ST 8h20<br>1127a 747p 2020 | 2119 ST 8h20<br>1127a 747p 2020 | OFF | OFF | 42h30 |
| 64 | 2123 ST 8h56<br>1201p 857p 2137 | 2123 ST 8h56<br>1201p 857p 2137 | 2123 ST 8h56<br>1201p 857p 2137 | 2123 ST 8h56<br>1201p 857p 2137 | 2123 ST 8h56<br>1201p 857p 2137 | OFF | OFF | 47h00 |
| 65 | 2124 ST 9h54<br>1208p 1002p 2047 | 2124 ST 9h54<br>1208p 1002p 2047 | 2124 ST 9h54<br>1208p 1002p 2047 | 2124 ST 9h54<br>1208p 1002p 2047 | 2124 ST 9h54<br>1208p 1002p 2047 | OFF | OFF | 54h15 |
| 66 | 2127 ST 10h38<br>1221p 1059p 2015 | 2127 ST 10h38<br>1221p 1059p 2015 | 2127 ST 10h38<br>1221p 1059p 2015 | 2127 ST 10h38<br>1221p 1059p 2015 | 2127 ST 10h38<br>1221p 1059p 2015 | OFF | OFF | 59h45 |
| 67 | 2130 ST 8h49<br>1228p 917p 2032 | 2130 ST 8h49<br>1228p 917p 2032 | 2130 ST 8h49<br>1228p 917p 2032 | 2130 ST 8h49<br>1228p 917p 2032 | 2130 ST 8h49<br>1228p 917p 2032 | OFF | OFF | 46h08 |
| 68 | 2126 ST 7h10<br>1219p 729p 2142 | 2126 ST 7h10<br>1219p 729p 2142 | 2126 ST 7h10<br>1219p 729p 2142 | 2134 ST 10h43<br>1246p 1129p 2089 | 2134 ST 10h43<br>1246p 1129p 2089 | OFF | OFF | 44h24 |
| 69 | 2125 ST 7h03<br>1215p 718p 2068 | 2125 ST 7h03<br>1215p 718p 2068 | 2125 ST 7h03<br>1215p 718p 2068 | 2142 ST 10h38<br>113p 1151p 2087 | 2142 ST 10h38<br>113p 1151p 2087 | OFF | OFF | 43h38 |
| 70 | 2135 ST 10h25<br>1252p 1117p 2049 | 2135 ST 10h25<br>1252p 1117p 2049 | 2132 ST 7h53<br>1238p 831p 2002 | 2132 ST 7h53<br>1238p 831p 2002 | 2132 ST 7h53<br>1238p 831p 2002 | OFF | OFF | 46h44 |

**Roster Report**



Roster: B Size: 211 Cycle: 1 Straight Similar

| Pos | Mon | Tue | Wed | Thu | Fri | Sat | Sun | Paid |
|---|---|---|---|---|---|---|---|---|
| 71 | 2148 ST 9h02<br>127p 1029p 2054 | 2148 ST 9h02<br>127p 1029p 2054 | 2148 ST 9h02<br>127p 1029p 2054 | 2148 ST 9h02<br>127p 1029p 2054 | 2148 ST 9h02<br>127p 1029p 2054 | OFF | OFF | 47h45 |
| 72 | 2147 ST 8h06<br>129p 935p 2098 | 2147 ST 8h06<br>129p 935p 2098 | 2147 ST 8h06<br>129p 935p 2098 | 2147 ST 8h06<br>129p 935p 2098 | 2147 ST 8h06<br>129p 935p 2098 | OFF | OFF | 40h45 |
| 73 | 2150 ST 8h52<br>133p 1025p 2027 | 2150 ST 8h52<br>133p 1025p 2027 | 2150 ST 8h52<br>133p 1025p 2027 | 2150 ST 8h52<br>133p 1025p 2027 | 2150 ST 8h52<br>133p 1025p 2027 | OFF | OFF | 46h30 |
| 74 | 2153 ST 9h07<br>140p 1047p 2067 | 2153 ST 9h07<br>140p 1047p 2067 | 2153 ST 9h07<br>140p 1047p 2067 | 2153 ST 9h07<br>140p 1047p 2067 | 2153 ST 9h07<br>140p 1047p 2067 | OFF | OFF | 48h23 |
| 75 | 2156 ST 8h02<br>148p 950p 2154 | 2156 ST 8h02<br>148p 950p 2154 | 2156 ST 8h02<br>148p 950p 2154 | 2156 ST 8h02<br>148p 950p 2154 | 2156 ST 8h02<br>148p 950p 2154 | OFF | OFF | 40h15 |
| 76 | 2176 ST 8h27<br>257p 1124p 2163 | 2176 ST 8h27<br>257p 1124p 2163 | 2176 ST 8h27<br>257p 1124p 2163 | 2176 ST 8h27<br>257p 1124p 2163 | 2176 ST 8h27<br>257p 1124p 2163 | OFF | OFF | 43h23 |
| 77 | 2178 ST 8h27<br>305p 1132p 2062 | 2178 ST 8h27<br>305p 1132p 2062 | 2178 ST 8h27<br>305p 1132p 2062 | 2178 ST 8h27<br>305p 1132p 2062 | 2178 ST 8h27<br>305p 1132p 2062 | OFF | OFF | 43h23 |
| 78 | 2186 ST 8h02<br>404p 1206x 2035 | 2186 ST 8h02<br>404p 1206x 2035 | 2186 ST 8h02<br>404p 1206x 2035 | 2186 ST 8h02<br>404p 1206x 2035 | 2186 ST 8h02<br>404p 1206x 2035 | OFF | OFF | 40h15 |
| 79 | OFF | 2029 ST 10h31<br>329a 200p 2027 | 2029 ST 10h31<br>329a 200p 2027 | 2009 ST 6h46<br>307a 953a 2006 | 2009 ST 6h46<br>307a 953a 2006 | 2005 ST 6h22<br>400a 1022a 2005 | OFF | 41h24 |
| 80 | OFF | 2026 ST 9h34<br>327a 101p 2024 | 2009 ST 6h46<br>307a 953a 2006 | 2026 ST 9h34<br>327a 101p 2024 | 2026 ST 9h34<br>327a 101p 2024 | 2017 ST 9h28<br>420a 148p 2017 | OFF | 47h24 |
| 81 | OFF | 2039 ST 9h31<br>346a 117p 2039 | 2039 ST 9h31<br>346a 117p 2039 | 2007 ST 6h17<br>301a 918a 2004 | 2007 ST 6h17<br>301a 918a 2004 | 2024 ST 9h15<br>427a 142p 2024 | OFF | 41h17 |
| 82 | OFF | 2032 ST 10h27<br>333a 200p 2030 | 2032 ST 10h27<br>333a 200p 2030 | 2022 ST 6h03<br>323a 926a 2022 | 2022 ST 6h03<br>323a 926a 2022 | 2016 ST 8h11<br>420a 1231p 2016 | OFF | 41h47 |

**Roster Report**



Roster: B Size: 211 Cycle: 1 Straight Similar

| Pos | Mon | Tue | Wed | Thu | Fri | Sat | Sun | Paid |
|---|---|---|---|---|---|---|---|---|
| 83 | OFF | 2056 ST 8h50<br>415a 105p 2057 | 2040 ST 7h00<br>347a 1047a 2040 | 2040 ST 7h00<br>347a 1047a 2040 | 2040 ST 7h00<br>347a 1047a 2040 | 2034 ST 10h26<br>440a 306p 2034 | OFF | 40h24 |
| 84 | OFF | 2061 ST 10h06<br>427a 233p 2063 | 2035 ST 7h35<br>336a 1111a 2033 | 2035 ST 7h35<br>336a 1111a 2033 | 2061 ST 10h06<br>427a 233p 2063 | 2050 ST 10h09<br>500a 309p 2050 | OFF | 48h17 |
| 85 | OFF | 2090 ST 8h17<br>604a 221p 2120 | 2090 ST 8h17<br>604a 221p 2120 | 2090 ST 8h17<br>604a 221p 2120 | 2090 ST 8h17<br>604a 221p 2120 | 2065 ST 10h32<br>656a 528p 2065 | OFF | 45h30 |
| 86 | OFF | 2095 ST 9h02<br>919a 621p 2129 | 2095 ST 9h02<br>919a 621p 2129 | 2101 ST 7h58<br>949a 547p 2131 | 2101 ST 7h58<br>949a 547p 2131 | 2070 ST 6h20<br>1002a 422p 2005 | OFF | 40h30 |
| 87 | OFF | 2138 ST 10h40<br>1256p 1136p 2050 | 2138 ST 10h40<br>1256p 1136p 2050 | 2125 ST 7h03<br>1215p 718p 2068 | 2125 ST 7h03<br>1215p 718p 2068 | 2083 ST 6h20<br>1202p 622p 2007 | OFF | 42h39 |
| 88 | OFF | 2128 ST 7h29<br>1223p 752p 2143 | 2128 ST 7h29<br>1223p 752p 2143 | 2137 ST 8h33<br>1255p 928p 2149 | 2137 ST 8h33<br>1255p 928p 2149 | 2091 ST 9h01<br>101p 1002p 2015 | OFF | 41h38 |
| 89 | OFF | 2143 ST 10h15<br>117p 1132p 2025 | 2143 ST 10h15<br>117p 1132p 2025 | 2126 ST 7h10<br>1219p 729p 2142 | 2126 ST 7h10<br>1219p 729p 2142 | 2102 ST 9h53<br>143p 1136p 2045 | OFF | 47h05 |
| 90 | OFF | 2132 ST 7h53<br>1238p 831p 2002 | 2133 ST 6h03<br>1244p 647p 2147 | 2146 ST 10h18<br>127p 1145p 2152 | 2146 ST 10h18<br>127p 1145p 2152 | 2092 ST 8h29<br>104p 933p 2056 | OFF | 44h32 |
| 91 | OFF | 2139 ST 10h45<br>1257p 1142p 2012 | 2139 ST 10h45<br>1257p 1142p 2012 | 2133 ST 6h03<br>1244p 647p 2147 | 2133 ST 6h03<br>1244p 647p 2147 | 2096 ST 10h08<br>123p 1131p 2055 | OFF | 45h36 |
| 92 | OFF | 2144 ST 10h05<br>125p 1130p 2030 | 2144 ST 10h05<br>125p 1130p 2030 | 2151 ST 9h26<br>133p 1059p 2069 | 2151 ST 9h26<br>133p 1059p 2069 | 2093 ST 10h27<br>106p 1133p 2030 | OFF | 54h14 |
| 93 | OFF | 2159 ST 6h01<br>158p 759p 2156 | 2159 ST 6h01<br>158p 759p 2156 | 2144 ST 10h05<br>125p 1130p 2030 | 2144 ST 10h05<br>125p 1130p 2030 | 2103 ST 10h15<br>144p 1159p 2031 | OFF | 43h41 |
| 94 | OFF | 2167 ST 9h00<br>224p 1124p 2119 | 2167 ST 9h00<br>224p 1124p 2119 | 2166 ST 9h41<br>221p 1202x 2065 | 2166 ST 9h41<br>221p 1202x 2065 | 2112 ST 8h25<br>204p 1029p 2010 | OFF | 48h41 |

**Roster Report**



Roster: B Size: 211 Cycle: 1 Straight Similar

| Pos | Mon | Tue | Wed | Thu | Fri | Sat | Sun | Paid |
|---|---|---|---|---|---|---|---|---|
| 95 | OFF | 2160 ST 10h26<br>201p 1227x 2157 | 2170 ST 7h25<br>230p 955p 2161 | 2170 ST 7h25<br>230p 955p 2161 | 2160 ST 10h26<br>201p 1227x 2157 | 2117 ST 9h56<br>209p 1205x 2020 | OFF | 48h27 |
| 96 | OFF | 2165 ST 8h49<br>216p 1105p 2042 | 2165 ST 8h49<br>216p 1105p 2042 | 2172 ST 7h17<br>238p 955p 2071 | 2172 ST 7h17<br>238p 955p 2071 | 2129 ST 9h17<br>255p 1212x 2047 | OFF | 42h14 |
| 97 | OFF | 2168 ST 9h48<br>225p 1213x 2037 | 2168 ST 9h48<br>225p 1213x 2037 | 2173 ST 8h13<br>247p 1100p 2162 | 2173 ST 8h13<br>247p 1100p 2162 | 2128 ST 9h29<br>243p 1212x 2040 | OFF | 48h17 |
| 98 | OFF | 2169 ST 8h53<br>227p 1120p 2022 | 2169 ST 8h53<br>227p 1120p 2022 | 2171 ST 10h00<br>238p 1238x 2021 | 2171 ST 10h00<br>238p 1238x 2021 | 2131 ST 8h23<br>312p 1135p 2012 | OFF | 49h14 |
| 99 | OFF | 2182 ST 8h26<br>335p 1201x 2038 | 2181 ST 8h04<br>326p 1130p 2043 | 2181 ST 8h04<br>326p 1130p 2043 | 2182 ST 8h26<br>335p 1201x 2038 | 2132 ST 8h00<br>313p 1113p 2021 | OFF | 41h30 |
| 100 | OFF | OFF | 2022 ST 6h03<br>323a 926a 2022 | 2050 ST 10h08<br>403a 211p 2050 | 2050 ST 10h08<br>403a 211p 2050 | 2009 ST 7h36<br>413a 1149a 2009 | 2018 ST 10h08<br>421a 229p 2018 | 46h05 |
| 101 | OFF | OFF | 2054 ST 8h45<br>411a 1256p 2055 | 2015 ST 6h25<br>317a 942a 2013 | 2015 ST 6h25<br>317a 942a 2013 | 2045 ST 9h17<br>453a 210p 2045 | 2011 ST 10h33<br>416a 249p 2011 | 42h08 |
| 102 | OFF | OFF | 2052 ST 9h22<br>406a 128p 2053 | 2052 ST 9h22<br>406a 128p 2053 | 2052 ST 9h22<br>406a 128p 2053 | 2020 ST 9h19<br>423a 142p 2019 | 2006 ST 7h16<br>410a 1126a 2006 | 47h02 |
| 103 | OFF | OFF | 2051 ST 6h58<br>404a 1102a 2051 | 2051 ST 6h58<br>404a 1102a 2051 | 2051 ST 6h58<br>404a 1102a 2051 | 2030 ST 9h40<br>431a 211p 2030 | 2007 ST 10h32<br>410a 242p 2007 | 41h39 |
| 104 | OFF | OFF | 2049 ST 10h10<br>400a 210p 2049 | 2072 ST 6h33<br>456a 1129a 2080 | 2072 ST 6h33<br>456a 1129a 2080 | 2003 ST 9h10<br>350a 100p 2003 | 2031 ST 9h40<br>431a 211p 2031 | 43h09 |
| 105 | OFF | OFF | 2069 ST 8h36<br>445a 121p 2073 | 2069 ST 8h36<br>445a 121p 2073 | 2069 ST 8h36<br>445a 121p 2073 | 2026 ST 9h27<br>430a 157p 2026 | 2030 ST 6h12<br>430a 1042a 2030 | 42h11 |
| 106 | OFF | OFF | 2071 ST 9h37<br>450a 227p 2079 | 2071 ST 9h37<br>450a 227p 2079 | 2071 ST 9h37<br>450a 227p 2079 | 2051 ST 9h22<br>500a 222p 2051 | 2020 ST 9h19<br>423a 142p 2020 | 51h18 |

**Roster Report**



Roster: B Size: 211 Cycle: 1 Straight Similar

| Pos | Mon | Tue | Wed | Thu | Fri | Sat | Sun | Paid |
|---|---|---|---|---|---|---|---|---|
| 107 | OFF | OFF | 2056 ST 8h50<br>415a 105p 2057 | 2078 ST 9h03<br>508a 211p 2090 | 2078 ST 9h03<br>508a 211p 2090 | 2054 ST 9h30<br>513a 243p 2054 | 2034 ST 7h16<br>440a 1156a 2034 | 45h33 |
| 108 | OFF | OFF | 2066 ST 6h54<br>439a 1133a 2070 | 2066 ST 6h54<br>439a 1133a 2070 | 2076 ST 9h35<br>505a 240p 2088 | 2049 ST 7h42<br>459a 1241p 2049 | 2042 ST 9h09<br>450a 159p 2042 | 40h21 |
| 109 | OFF | OFF | 2067 ST 10h18<br>440a 258p 2071 | 2067 ST 10h18<br>440a 258p 2071 | 2067 ST 10h18<br>440a 258p 2071 | 2053 ST 8h35<br>509a 144p 2053 | 2047 ST 9h00<br>459a 159p 2047 | 52h44 |
| 110 | OFF | OFF | 2083 ST 9h04<br>522a 226p 2100 | 2083 ST 9h04<br>522a 226p 2100 | 2083 ST 9h04<br>522a 226p 2100 | 2063 ST 6h32<br>556a 1228p 2063 | 2060 ST 9h55<br>554a 349p 2059 | 45h29 |
| 111 | OFF | OFF | 2103 ST 10h33<br>956a 829p 2116 | 2103 ST 10h33<br>956a 829p 2116 | 2103 ST 10h33<br>956a 829p 2116 | 2073 TRP 5h42<br>1046a 428p 2008 | 2065 ST 9h12<br>909a 621p 2001 | 49h50 |
| 112 | OFF | OFF | 2117 ST 10h37<br>1116a 953p 2008 | 2117 ST 10h37<br>1116a 953p 2008 | 2117 ST 10h37<br>1116a 953p 2008 | 2074 ST 9h30<br>1049a 819p 2043 | 2071 ST 6h20<br>1022a 442p 2030 | 51h32 |
| 113 | OFF | OFF | 2109 ST 9h15<br>1034a 749p 2103 | 2109 ST 9h15<br>1034a 749p 2103 | 2109 ST 9h15<br>1034a 749p 2103 | 2077 ST 6h33<br>1124a 557p 2057 | 2072 TRP 5h47<br>1040a 427p 2006 | 40h08 |
| 114 | OFF | OFF | 2120 ST 9h01<br>1138a 839p 2017 | 2120 ST 9h01<br>1138a 839p 2017 | 2120 ST 9h01<br>1138a 839p 2017 | 2079 ST 8h41<br>1136a 817p 2049 | 2080 ST 6h20<br>1152a 612p 2005 | 43h06 |
| 115 | OFF | OFF | 2135 ST 10h25<br>1252p 1117p 2049 | 2135 ST 10h25<br>1252p 1117p 2049 | 2135 ST 10h25<br>1252p 1117p 2049 | 2084 ST 9h02<br>1210p 912p 2013 | 2081 ST 6h33<br>1155a 628p 2061 | 50h15 |
| 116 | OFF | OFF | 2131 ST 6h59<br>1239p 738p 2146 | 2131 ST 6h59<br>1239p 738p 2146 | 2131 ST 6h59<br>1239p 738p 2146 | 2085 ST 10h24<br>1223p 1047p 2023 | 2096 ST 10h25<br>128p 1153p 2047 | 42h39 |
| 117 | OFF | OFF | 2152 ST 6h45<br>139p 824p 2153 | 2152 ST 6h45<br>139p 824p 2153 | 2152 ST 6h45<br>139p 824p 2153 | 2101 ST 10h16<br>140p 1156p 2062 | 2103 ST 9h32<br>152p 1124p 2028 | 40h05 |
| 118 | OFF | OFF | 2158 ST 10h16<br>151p 1207x 2090 | 2158 ST 10h16<br>151p 1207x 2090 | 2158 ST 10h16<br>151p 1207x 2090 | 2109 ST 9h47<br>155p 1142p 2004 | 2100 ST 10h19<br>144p 1203x 2032 | 56h21 |

**Roster Report**



Roster: B Size: 211 Cycle: 1 Straight Similar

| Pos | Mon | Tue | Wed | Thu | Fri | Sat | Sun | Paid |
|---|---|---|---|---|---|---|---|---|
| 119 | OFF | OFF | 2163 ST 9h34<br>206p 1140p 2158 | 2163 ST 9h34<br>206p 1140p 2158 | 2163 ST 9h34<br>206p 1140p 2158 | 2113 ST 9h14<br>202p 1116p 2051 | 2118 ST 9h14<br>222p 1136p 2007 | 50h45 |
| 120 | OFF | OFF | 2175 ST 8h48<br>255p 1143p 2055 | 2175 ST 8h48<br>255p 1143p 2055 | 2180 ST 8h03<br>324p 1127p 2107 | 2133 ST 8h08<br>318p 1126p 2046 | 2115 ST 7h04<br>212p 916p 2015 | 41h17 |
| 121 | OFF | OFF | 2184 ST 8h40<br>344p 1224x 2136 | 2184 ST 8h40<br>344p 1224x 2136 | 2184 ST 8h40<br>344p 1224x 2136 | 2139 ST 7h00<br>442p 1142p 2028 | 2136 ST 7h00<br>441p 1141p 2027 | 40h00 |
| 122 | 2020 ST 7h53<br>322a 1115a 2018 | OFF | OFF | 2020 ST 7h53<br>322a 1115a 2018 | 2020 ST 7h53<br>322a 1115a 2018 | 2001 ST 10h42<br>347a 229p 2001 | 2008 ST 7h48<br>413a 1201p 2008 | 43h14 |
| 123 | 2029 ST 10h31<br>329a 200p 2027 | OFF | OFF | 2029 ST 10h31<br>329a 200p 2027 | 2029 ST 10h31<br>329a 200p 2027 | 2008 ST 7h22<br>410a 1132a 2008 | 2012 TRP 5h56<br>416a 1012a 2012 | 47h17 |
| 124 | 2032 ST 10h27<br>333a 200p 2030 | OFF | OFF | 2032 ST 10h27<br>333a 200p 2030 | 2032 ST 10h27<br>333a 200p 2030 | 2014 ST 10h00<br>417a 217p 2014 | 2027 TRP 5h26<br>430a 956a 2027 | 50h11 |
| 125 | 2051 ST 6h58<br>404a 1102a 2051 | OFF | OFF | 2063 ST 9h47<br>433a 220p 2067 | 2063 ST 9h47<br>433a 220p 2067 | 2018 ST 10h08<br>421a 229p 2018 | 2023 ST 10h11<br>425a 236p 2023 | 50h17 |
| 126 | 2047 ST 8h35<br>358a 1233p 2047 | OFF | OFF | 2062 ST 10h18<br>428a 246p 2065 | 2062 ST 10h18<br>428a 246p 2065 | 2037 ST 9h29<br>443a 212p 2037 | 2021 ST 6h37<br>424a 1101a 2021 | 47h56 |
| 127 | 2056 ST 8h50<br>415a 105p 2057 | OFF | OFF | 2056 ST 8h50<br>415a 105p 2057 | 2056 ST 8h50<br>415a 105p 2057 | 2013 ST 8h22<br>417a 1239p 2013 | 2036 ST 7h36<br>440a 1216p 2035 | 43h42 |
| 128 | 2070 ST 7h19<br>450a 1209p 2078 | OFF | OFF | 2070 ST 7h19<br>450a 1209p 2078 | 2070 ST 7h19<br>450a 1209p 2078 | 2033 ST 10h09<br>439a 248p 2033 | 2017 ST 8h09<br>420a 1229p 2016 | 40h23 |
| 129 | 2065 ST 9h16<br>437a 153p 2069 | OFF | OFF | 2065 ST 9h16<br>437a 153p 2069 | 2065 ST 9h16<br>437a 153p 2069 | 2056 ST 8h11<br>520a 131p 2056 | 2004 ST 10h26<br>357a 223p 2004 | 49h38 |
| 130 | 2066 ST 6h54<br>439a 1133a 2070 | OFF | OFF | 2082 ST 8h42<br>521a 203p 2098 | 2082 ST 8h42<br>521a 203p 2098 | 2057 ST 6h31<br>526a 1157a 2057 | 2033 ST 10h05<br>439a 244p 2033 | 41h21 |

**Roster Report**



Roster: B Size: 211 Cycle: 1 Straight Similar

| Pos | Mon | Tue | Wed | Thu | Fri | Sat | Sun | Paid |
|---|---|---|---|---|---|---|---|---|
| 131 | 2073 ST 9h03<br>502a 205p 2083 | OFF | OFF | 2073 ST 9h03<br>502a 205p 2083 | 2073 ST 9h03<br>502a 205p 2083 | 2059 ST 7h37<br>552a 129p 2060 | 2032 ST 9h33<br>436a 209p 2032 | 46h29 |
| 132 | 2079 ST 8h52<br>509a 201p 2092 | OFF | OFF | 2079 ST 8h52<br>509a 201p 2092 | 2079 ST 8h52<br>509a 201p 2092 | 2041 ST 9h28<br>446a 214p 2041 | 2058 ST 8h05<br>552a 157p 2058 | 46h14 |
| 133 | 2075 ST 8h44<br>504a 148p 2087 | OFF | OFF | 2075 ST 8h44<br>504a 148p 2087 | 2075 ST 8h44<br>504a 148p 2087 | 2039 ST 10h44<br>445a 329p 2040 | 2061 ST 6h32<br>556a 1228p 2061 | 45h12 |
| 134 | 2088 ST 8h15<br>539a 154p 2108 | OFF | OFF | 2088 ST 8h15<br>539a 154p 2108 | 2088 ST 8h15<br>539a 154p 2108 | 2062 ST 9h20<br>554a 314p 2061 | 2056 ST 10h09<br>530a 339p 2056 | 46h21 |
| 135 | 2091 ST 10h35<br>638a 513p 2123 | OFF | OFF | 2091 ST 10h35<br>638a 513p 2123 | 2091 ST 10h35<br>638a 513p 2123 | 2064 ST 6h31<br>626a 1257p 2064 | 2063 ST 10h32<br>656a 528p 2063 | 53h12 |
| 136 | 2095 ST 9h02<br>919a 621p 2129 | OFF | OFF | 2095 ST 9h02<br>919a 621p 2129 | 2095 ST 9h02<br>919a 621p 2129 | 2068 ST 8h17<br>911a 528p 2028 | 2066 ST 8h17<br>910a 527p 2027 | 45h30 |
| 137 | 2120 ST 9h01<br>1138a 839p 2017 | OFF | OFF | 2122 ST 10h12<br>1148a 1000p 2016 | 2122 ST 10h12<br>1148a 1000p 2016 | 2078 ST 6h31<br>1128a 559p 2011 | 2079 TRP 5h10<br>1149a 459p 2016 | 41h39 |
| 138 | 2132 ST 7h53<br>1238p 831p 2002 | OFF | OFF | 2136 ST 7h49<br>1251p 840p 2058 | 2136 ST 7h49<br>1251p 840p 2058 | 2081 ST 6h33<br>1155a 628p 2063 | 2092 ST 10h08<br>123p 1131p 2052 | 40h18 |
| 139 | 2128 ST 7h29<br>1223p 752p 2143 | OFF | OFF | 2128 ST 7h29<br>1223p 752p 2143 | 2128 ST 7h29<br>1223p 752p 2143 | 2088 ST 7h49<br>1242p 831p 2029 | 2088 ST 10h27<br>106p 1133p 2031 | 41h05 |
| 140 | 2139 ST 10h45<br>1257p 1142p 2012 | OFF | OFF | 2139 ST 10h45<br>1257p 1142p 2012 | 2139 ST 10h45<br>1257p 1142p 2012 | 2086 ST 6h33<br>1224p 657p 2064 | 2097 ST 10h05<br>131p 1136p 2011 | 53h20 |
| 141 | 2138 ST 10h40<br>1256p 1136p 2050 | OFF | OFF | 2138 ST 10h40<br>1256p 1136p 2050 | 2138 ST 10h40<br>1256p 1136p 2050 | 2082 ST 9h23<br>1204p 927p 2016 | 2107 ST 6h53<br>155p 848p 2004 | 52h24 |
| 142 | 2143 ST 10h15<br>117p 1132p 2025 | OFF | OFF | 2143 ST 10h15<br>117p 1132p 2025 | 2143 ST 10h15<br>117p 1132p 2025 | 2111 ST 10h07<br>158p 1205x 2018 | 2084 ST 6h33<br>1224p 657p 2062 | 51h08 |

**Roster Report**



Roster: B Size: 211 Cycle: 1 Straight Similar

| Pos | Mon | Tue | Wed | Thu | Fri | Sat | Sun | Paid |
|---|---|---|---|---|---|---|---|---|
| 143 | 2144 ST 10h05<br>125p 1130p 2030 | OFF | OFF | 2159 ST 6h01<br>158p 759p 2156 | 2159 ST 6h01<br>158p 759p 2156 | 2095 ST 9h09<br>117p 1026p 2053 | 2090 ST 10h10<br>117p 1127p 2020 | 42h09 |
| 144 | 2159 ST 6h01<br>158p 759p 2156 | OFF | OFF | 2149 ST 10h22<br>130p 1152p 2056 | 2149 ST 10h22<br>130p 1152p 2056 | 2107 ST 9h20<br>146p 1106p 2002 | 2102 ST 9h31<br>147p 1118p 2045 | 48h24 |
| 145 | 2167 ST 9h00<br>224p 1124p 2119 | OFF | OFF | 2167 ST 9h00<br>224p 1124p 2119 | 2167 ST 9h00<br>224p 1124p 2119 | 2115 ST 10h27<br>206p 1233x 2052 | 2113 ST 9h56<br>209p 1205x 2019 | 51h05 |
| 146 | 2169 ST 8h53<br>227p 1120p 2022 | OFF | OFF | 2169 ST 8h53<br>227p 1120p 2022 | 2169 ST 8h53<br>227p 1120p 2022 | 2125 ST 9h12<br>244p 1156p 2050 | 2125 ST 8h17<br>249p 1106p 2043 | 46h12 |
| 147 | 2165 ST 8h49<br>216p 1105p 2042 | OFF | OFF | 2165 ST 8h49<br>216p 1105p 2042 | 2165 ST 8h49<br>216p 1105p 2042 | 2130 ST 8h15<br>314p 1129p 2058 | 2123 ST 9h19<br>244p 1203x 2059 | 46h02 |
| 148 | 2187 ST 7h23<br>434p 1157p 2036 | OFF | OFF | 2183 ST 8h39<br>338p 1217x 2164 | 2183 ST 8h39<br>338p 1217x 2164 | 2138 ST 7h24<br>441p 1205x 2067 | 2134 ST 8h15<br>419p 1234x 2016 | 40h30 |
| 149 | 2033 ST 9h25<br>334a 1259p 2032 | 2033 ST 9h25<br>334a 1259p 2032 | OFF | OFF | 2033 ST 9h25<br>334a 1259p 2032 | 2002 ST 10h44<br>349a 233p 2002 | 2001 ST 6h02<br>347a 949a 2001 | 47h32 |
| 150 | 2030 ST 6h44<br>331a 1015a 2028 | 2030 ST 6h44<br>331a 1015a 2028 | OFF | OFF | 2030 ST 6h44<br>331a 1015a 2028 | 2023 ST 10h11<br>425a 236p 2022 | 2029 ST 10h09<br>430a 239p 2029 | 40h48 |
| 151 | 2041 ST 10h40<br>350a 230p 2041 | 2066 ST 6h54<br>439a 1133a 2070 | OFF | OFF | 2066 ST 6h54<br>439a 1133a 2070 | 2027 ST 10h09<br>430a 239p 2027 | 2019 ST 10h17<br>423a 240p 2019 | 47h21 |
| 152 | 2057 ST 8h53<br>418a 111p 2058 | 2057 ST 8h53<br>418a 111p 2058 | OFF | OFF | 2057 ST 8h53<br>418a 111p 2058 | 2042 ST 10h00<br>447a 247p 2042 | 2037 TRP 5h40<br>445a 1025a 2038 | 43h29 |
| 153 | 2068 ST 9h42<br>443a 225p 2072 | 2068 ST 9h42<br>443a 225p 2072 | OFF | OFF | 2068 ST 9h42<br>443a 225p 2072 | 2028 TRP 5h27<br>430a 957a 2028 | 2050 ST 10h10<br>501a 311p 2050 | 47h05 |
| 154 | 2081 ST 7h19<br>520a 1239p 2097 | 2081 ST 7h19<br>520a 1239p 2097 | OFF | OFF | 2081 ST 7h19<br>520a 1239p 2097 | 2025 ST 10h44<br>429a 313p 2025 | 2044 ST 9h11<br>453a 204p 2044 | 42h48 |

**Roster Report**



Roster: B Size: 211 Cycle: 1 Straight Similar

| Pos | Mon | Tue | Wed | Thu | Fri | Sat | Sun | Paid |
|---|---|---|---|---|---|---|---|---|
| 155 | 2085 ST 10h03<br>528a 331p 2104 | 2085 ST 10h03<br>528a 331p 2104 | OFF | OFF | 2085 ST 10h03<br>528a 331p 2104 | 2036 ST 7h36<br>440a 1216p 2035 | 2053 ST 8h11<br>520a 131p 2053 | 48h54 |
| 156 | 2084 ST 7h00<br>524a 1224p 2101 | 2084 ST 7h00<br>524a 1224p 2101 | OFF | OFF | 2084 ST 7h00<br>524a 1224p 2101 | 2048 ST 9h00<br>459a 159p 2048 | 2040 ST 10h12<br>447a 259p 2040 | 40h18 |
| 157 | 2077 ST 8h15<br>506a 121p 2089 | 2077 ST 8h15<br>506a 121p 2089 | OFF | OFF | 2077 ST 8h15<br>506a 121p 2089 | 2044 ST 10h26<br>451a 317p 2044 | 2055 ST 6h31<br>526a 1157a 2055 | 42h33 |
| 158 | 2092 ST 9h28<br>800a 528p 2127 | 2092 ST 9h28<br>800a 528p 2127 | OFF | OFF | 2092 ST 9h28<br>800a 528p 2127 | 2066 ST 9h22<br>707a 429p 2066 | 2064 ST 9h15<br>844a 559p 2064 | 50h32 |
| 159 | 2103 ST 10h33<br>956a 829p 2116 | 2103 ST 10h33<br>956a 829p 2116 | OFF | OFF | 2108 ST 8h45<br>1021a 706p 2029 | 2069 ST 6h58<br>1001a 459p 2006 | 2067 ST 8h18<br>939a 557p 2038 | 47h41 |
| 160 | 2115 ST 9h06<br>1112a 818p 2117 | 2115 ST 9h06<br>1112a 818p 2117 | OFF | OFF | 2115 ST 9h06<br>1112a 818p 2117 | 2071 TRP 5h43<br>1016a 359p 2021 | 2078 ST 8h28<br>1141a 809p 2035 | 42h14 |
| 161 | 2114 ST 10h08<br>1103a 911p 2026 | 2114 ST 10h08<br>1103a 911p 2026 | OFF | OFF | 2114 ST 10h08<br>1103a 911p 2026 | 2075 TRP 4h39<br>1108a 347p 2012 | 2073 TRP 5h47<br>1110a 457p 2034 | 41h15 |
| 162 | 2129 ST 10h47<br>1227p 1114p 2044 | 2129 ST 10h47<br>1227p 1114p 2044 | OFF | OFF | 2129 ST 10h47<br>1227p 1114p 2044 | 2089 ST 7h50<br>1249p 839p 2060 | 2086 TRP 4h45<br>1240p 525p 2039 | 47h24 |
| 163 | 2155 ST 10h14<br>146p 1200x 2120 | 2155 ST 10h14<br>146p 1200x 2120 | OFF | OFF | 2155 ST 10h14<br>146p 1200x 2120 | 2099 ST 10h09<br>128p 1137p 2017 | 2099 ST 10h16<br>140p 1156p 2060 | 56h41 |
| 164 | 2157 ST 10h18<br>152p 1210x 2072 | 2157 ST 10h18<br>152p 1210x 2072 | OFF | OFF | 2157 ST 10h18<br>152p 1210x 2072 | 2105 ST 10h04<br>142p 1146p 2038 | 2094 ST 10h13<br>124p 1137p 2026 | 56h47 |
| 165 | 2145 ST 10h45<br>127p 1212x 2003 | 2145 ST 10h45<br>127p 1212x 2003 | OFF | OFF | 2145 ST 10h45<br>127p 1212x 2003 | 2098 ST 10h25<br>128p 1153p 2048 | 2109 ST 10h07<br>158p 1205x 2018 | 59h11 |
| 166 | 2170 ST 7h25<br>230p 955p 2161 | 2170 ST 7h25<br>230p 955p 2161 | OFF | OFF | 2170 ST 7h25<br>230p 955p 2161 | 2121 ST 9h07<br>228p 1135p 2039 | 2112 ST 9h15<br>211p 1126p 2023 | 40h56 |

**Roster Report**



Roster: B Size: 211 Cycle: 1 Straight Similar

| Pos | Mon | Tue | Wed | Thu | Fri | Sat | Sun | Paid |
|---|---|---|---|---|---|---|---|---|
| 167 | 2175 ST 8h48<br>255p 1143p 2055 | 2175 ST 8h48<br>255p 1143p 2055 | OFF | OFF | 2175 ST 8h48<br>255p 1143p 2055 | 2120 ST 9h31<br>217p 1148p 2032 | 2121 ST 8h54<br>241p 1135p 2036 | 47h14 |
| 168 | 2177 ST 8h55<br>259p 1154p 2070 | 2177 ST 8h55<br>259p 1154p 2070 | OFF | OFF | 2177 ST 8h55<br>259p 1154p 2070 | 2124 ST 9h22<br>241p 1203x 2059 | 2116 ST 9h14<br>217p 1131p 2033 | 48h02 |
| 169 | 2174 ST 9h06<br>250p 1156p 2031 | 2174 ST 9h06<br>250p 1156p 2031 | OFF | OFF | 2174 ST 9h06<br>250p 1156p 2031 | 2134 ST 8h00<br>342p 1142p 2008 | 2111 ST 10h27<br>206p 1233x 2050 | 48h38 |
| 170 | 2179 ST 8h18<br>317p 1135p 2059 | 2179 ST 8h18<br>317p 1135p 2059 | OFF | OFF | 2179 ST 8h18<br>317p 1135p 2059 | 2135 ST 7h47<br>349p 1136p 2066 | 2122 ST 9h12<br>244p 1156p 2049 | 42h50 |
| 171 | 2181 ST 8h04<br>326p 1130p 2043 | 2181 ST 8h04<br>326p 1130p 2043 | OFF | OFF | 2181 ST 8h04<br>326p 1130p 2043 | 2136 ST 8h05<br>402p 1207x 2005 | 2135 ST 8h15<br>422p 1237x 2030 | 40h48 |
| 172 | 2015 ST 6h25<br>317a 942a 2013 | 2054 ST 8h45<br>411a 1256p 2055 | 2015 ST 6h25<br>317a 942a 2013 | OFF | OFF | 2007 ST 8h13<br>409a 1222p 2007 | 2002 ST 10h28<br>349a 217p 2002 | 40h24 |
| 173 | 2026 ST 9h34<br>327a 101p 2024 | 2051 ST 6h58<br>404a 1102a 2051 | 2026 ST 9h34<br>327a 101p 2024 | OFF | OFF | 2019 ST 10h17<br>423a 240p 2020 | 2005 ST 8h13<br>359a 1212p 2005 | 46h54 |
| 174 | 2039 ST 9h31<br>346a 117p 2039 | 2021 ST 7h55<br>323a 1118a 2021 | 2021 ST 7h55<br>323a 1118a 2021 | OFF | OFF | 2012 ST 7h27<br>416a 1143a 2012 | 2028 ST 9h55<br>430a 225p 2028 | 44h05 |
| 175 | 2031 ST 7h22<br>332a 1054a 2029 | 2049 ST 10h10<br>400a 210p 2049 | 2031 ST 7h22<br>332a 1054a 2029 | OFF | OFF | 2006 ST 7h13<br>406a 1119a 2006 | 2024 ST 10h26<br>427a 253p 2024 | 43h50 |
| 176 | 2050 ST 10h08<br>403a 211p 2050 | 2050 ST 10h08<br>403a 211p 2050 | 2050 ST 10h08<br>403a 211p 2050 | OFF | OFF | 2011 ST 7h44<br>415a 1159a 2011 | 2015 ST 10h28<br>419a 247p 2015 | 52h54 |
| 177 | 2063 ST 9h47<br>433a 220p 2067 | 2063 ST 9h47<br>433a 220p 2067 | 2063 ST 9h47<br>433a 220p 2067 | OFF | OFF | 2004 ST 10h26<br>357a 223p 2004 | 2013 ST 6h32<br>417a 1049a 2013 | 49h29 |
| 178 | 2052 ST 9h22<br>406a 128p 2053 | 2052 ST 9h22<br>406a 128p 2053 | 2072 ST 6h33<br>456a 1129a 2080 | OFF | OFF | 2043 ST 6h40<br>449a 1129a 2043 | 2038 ST 10h14<br>445a 259p 2037 | 43h17 |

**Roster Report**



Roster: B Size: 211 Cycle: 1 Straight Similar

| Pos | Mon | Tue | Wed | Thu | Fri | Sat | Sun | Paid |
|---|---|---|---|---|---|---|---|---|
| 179 | 2082 ST 8h42<br>521a 203p 2098 | 2082 ST 8h42<br>521a 203p 2098 | 2082 ST 8h42<br>521a 203p 2098 | OFF | OFF | 2021 ST 6h38<br>424a 1102a 2021 | 2049 ST 9h12<br>500a 212p 2048 | 42h54 |
| 180 | 2078 ST 9h03<br>508a 211p 2090 | 2078 ST 9h03<br>508a 211p 2090 | 2078 ST 9h03<br>508a 211p 2090 | OFF | OFF | 2046 ST 10h50<br>455a 345p 2046 | 2048 ST 10h09<br>500a 309p 2049 | 52h12 |
| 181 | 2064 ST 8h14<br>436a 1250p 2068 | 2079 ST 8h52<br>509a 201p 2092 | 2079 ST 8h52<br>509a 201p 2092 | OFF | OFF | 2058 ST 10h09<br>530a 339p 2058 | 2035 ST 10h26<br>440a 306p 2036 | 49h50 |
| 182 | 2086 ST 6h52<br>534a 1226p 2106 | 2088 ST 8h15<br>539a 154p 2108 | 2088 ST 8h15<br>539a 154p 2108 | OFF | OFF | 2055 ST 8h40<br>516a 156p 2055 | 2039 ST 8h19<br>446a 105p 2039 | 40h32 |
| 183 | 2080 ST 6h09<br>518a 1127a 2095 | 2073 ST 9h03<br>502a 205p 2083 | 2073 ST 9h03<br>502a 205p 2083 | OFF | OFF | 2061 ST 8h11<br>554a 205p 2062 | 2041 ST 10h28<br>449a 317p 2041 | 44h21 |
| 184 | 2102 ST 10h03<br>951a 754p 2023 | 2102 ST 10h03<br>951a 754p 2023 | 2102 ST 10h03<br>951a 754p 2023 | OFF | OFF | 2072 ST 6h58<br>1031a 529p 2009 | 2070 ST 8h11<br>1015a 626p 2021 | 47h57 |
| 185 | 2108 ST 8h45<br>1021a 706p 2029 | 2108 ST 8h45<br>1021a 706p 2029 | 2108 ST 8h45<br>1021a 706p 2029 | OFF | OFF | 2076 ST 8h10<br>1116a 726p 2036 | 2068 ST 6h09<br>944a 353p 2013 | 40h51 |
| 186 | 2122 ST 10h12<br>1148a 1000p 2016 | 2122 ST 10h12<br>1148a 1000p 2016 | 2122 ST 10h12<br>1148a 1000p 2016 | OFF | OFF | 2080 ST 8h28<br>1141a 809p 2035 | 2077 TRP 4h47<br>1142a 429p 2065 | 45h47 |
| 187 | 2142 ST 10h38<br>113p 1151p 2087 | 2142 ST 10h38<br>113p 1151p 2087 | 2142 ST 10h38<br>113p 1151p 2087 | OFF | OFF | 2087 ST 9h57<br>1225p 1022p 2003 | 2085 ST 9h57<br>1225p 1022p 2003 | 57h42 |
| 188 | 2134 ST 10h43<br>1246p 1129p 2089 | 2134 ST 10h43<br>1246p 1129p 2089 | 2134 ST 10h43<br>1246p 1129p 2089 | OFF | OFF | 2104 ST 10h08<br>142p 1150p 2014 | 2087 ST 8h29<br>104p 933p 2053 | 56h09 |
| 189 | 2136 ST 7h49<br>1251p 840p 2058 | 2136 ST 7h49<br>1251p 840p 2058 | 2136 ST 7h49<br>1251p 840p 2058 | OFF | OFF | 2090 ST 8h36<br>1257p 933p 2024 | 2104 ST 10h31<br>149p 1220x 2014 | 43h51 |
| 190 | 2137 ST 8h33<br>1255p 928p 2149 | 2137 ST 8h33<br>1255p 928p 2149 | 2137 ST 8h33<br>1255p 928p 2149 | OFF | OFF | 2106 ST 9h31<br>147p 1118p 2041 | 2095 ST 8h08<br>125p 933p 2057 | 44h57 |

**Roster Report**



Roster: B Size: 211 Cycle: 1 Straight Similar

| Pos | Mon | Tue | Wed | Thu | Fri | Sat | Sun | Paid |
|---|---|---|---|---|---|---|---|---|
| 191 | 2146 ST 10h18<br>127p 1145p 2152 | 2146 ST 10h18<br>127p 1145p 2152 | 2146 ST 10h18<br>127p 1145p 2152 | OFF | OFF | 2100 ST 10h30<br>132p 1202x 2037 | 2091 ST 9h09<br>117p 1026p 2051 | 55h50 |
| 192 | 2151 ST 9h26<br>133p 1059p 2069 | 2151 ST 9h26<br>133p 1059p 2069 | 2151 ST 9h26<br>133p 1059p 2069 | OFF | OFF | 2094 ST 10h10<br>117p 1127p 2019 | 2098 ST 9h59<br>137p 1136p 2044 | 52h41 |
| 193 | 2149 ST 10h22<br>130p 1152p 2056 | 2149 ST 10h22<br>130p 1152p 2056 | 2149 ST 10h22<br>130p 1152p 2056 | OFF | OFF | 2097 ST 10h00<br>124p 1124p 2026 | 2106 ST 9h14<br>152p 1106p 2048 | 55h30 |
| 194 | 2172 ST 7h17<br>238p 955p 2071 | 2172 ST 7h17<br>238p 955p 2071 | 2172 ST 7h17<br>238p 955p 2071 | OFF | OFF | 2116 ST 9h20<br>211p 1131p 2022 | 2120 ST 9h07<br>228p 1135p 2037 | 40h27 |
| 195 | 2173 ST 8h13<br>247p 1100p 2162 | 2173 ST 8h13<br>247p 1100p 2162 | 2173 ST 8h13<br>247p 1100p 2162 | OFF | OFF | 2122 ST 10h09<br>228p 1237x 2033 | 2119 ST 9h17<br>225p 1142p 2024 | 46h08 |
| 196 | 2166 ST 9h41<br>221p 1202x 2065 | 2166 ST 9h41<br>221p 1202x 2065 | 2166 ST 9h41<br>221p 1202x 2065 | OFF | OFF | 2127 ST 9h57<br>245p 1242x 2061 | 2126 ST 9h17<br>255p 1212x 2046 | 52h26 |
| 197 | 2182 ST 8h26<br>335p 1201x 2038 | 2187 ST 7h23<br>434p 1157p 2036 | 2182 ST 8h26<br>335p 1201x 2038 | OFF | OFF | 2123 ST 8h54<br>241p 1135p 2034 | 2132 ST 8h15<br>352p 1207x 2012 | 42h06 |
| 198 | 2183 ST 8h39<br>338p 1217x 2164 | 2183 ST 8h39<br>338p 1217x 2164 | 2183 ST 8h39<br>338p 1217x 2164 | OFF | OFF | 2137 ST 7h46<br>419p 1205x 2006 | 2130 ST 8h00<br>341p 1141p 2006 | 42h35 |
| 199 | 2024 ST 7h08<br>323a 1031a 2019 | 2024 ST 7h08<br>323a 1031a 2019 | 2013 ST 9h08<br>314a 1222p 2011 | 2013 ST 9h08<br>314a 1222p 2011 | OFF | OFF | 2010 ST 7h44<br>415a 1159a 2010 | 40h24 |
| 200 | 2040 ST 7h00<br>347a 1047a 2040 | 2040 ST 7h00<br>347a 1047a 2040 | 2057 ST 8h53<br>418a 111p 2058 | 2057 ST 8h53<br>418a 111p 2058 | OFF | OFF | 2026 ST 10h14<br>429a 243p 2026 | 43h00 |
| 201 | 2048 ST 6h13<br>359a 1012a 2048 | 2048 ST 6h13<br>359a 1012a 2048 | 2033 ST 9h25<br>334a 1259p 2032 | 2033 ST 9h25<br>334a 1259p 2032 | OFF | OFF | 2045 ST 9h19<br>455a 214p 2045 | 40h53 |
| 202 | 2069 ST 8h36<br>445a 121p 2073 | 2069 ST 8h36<br>445a 121p 2073 | 2081 ST 7h19<br>520a 1239p 2097 | 2081 ST 7h19<br>520a 1239p 2097 | OFF | OFF | 2016 ST 8h11<br>420a 1231p 2017 | 40h02 |

**Roster Report**



Roster: B Size: 211 Cycle: 1 Straight Similar

| Pos | Mon | Tue | Wed | Thu | Fri | Sat | Sun | Paid |
|---|---|---|---|---|---|---|---|---|
| 203 | 2061 ST 10h06<br>427a 233p 2063 | 2080 ST 6h09<br>518a 1127a 2095 | 2080 ST 6h09<br>518a 1127a 2095 | 2061 ST 10h06<br>427a 233p 2063 | OFF | OFF | 2052 ST 8h40<br>516a 156p 2052 | 41h45 |
| 204 | 2071 ST 9h37<br>450a 227p 2079 | 2071 ST 9h37<br>450a 227p 2079 | 2084 ST 7h00<br>524a 1224p 2101 | 2084 ST 7h00<br>524a 1224p 2101 | OFF | OFF | 2051 ST 8h35<br>509a 144p 2051 | 42h44 |
| 205 | 2072 ST 6h33<br>456a 1129a 2080 | 2072 ST 6h33<br>456a 1129a 2080 | 2085 ST 10h03<br>528a 331p 2104 | 2085 ST 10h03<br>528a 331p 2104 | OFF | OFF | 2054 ST 9h09<br>520a 229p 2054 | 43h32 |
| 206 | 2083 ST 9h04<br>522a 226p 2100 | 2083 ST 9h04<br>522a 226p 2100 | 2077 ST 8h15<br>506a 121p 2089 | 2077 ST 8h15<br>506a 121p 2089 | OFF | OFF | 2057 ST 8h22<br>531a 153p 2057 | 44h30 |
| 207 | 2076 ST 9h35<br>505a 240p 2088 | 2076 ST 9h35<br>505a 240p 2088 | 2076 ST 9h35<br>505a 240p 2088 | 2076 ST 9h35<br>505a 240p 2088 | OFF | OFF | 2059 ST 8h11<br>554a 205p 2060 | 49h47 |
| 208 | 2089 ST 8h51<br>602a 253p 2119 | 2089 ST 8h51<br>602a 253p 2119 | 2089 ST 8h51<br>602a 253p 2119 | 2089 ST 8h51<br>602a 253p 2119 | OFF | OFF | 2062 ST 6h31<br>626a 1257p 2062 | 42h53 |
| 209 | 2109 ST 9h15<br>1034a 749p 2103 | 2109 ST 9h15<br>1034a 749p 2103 | 2115 ST 9h06<br>1112a 818p 2117 | 2115 ST 9h06<br>1112a 818p 2117 | OFF | OFF | 2074 ST 6h33<br>1124a 557p 2055 | 44h53 |
| 210 | 2117 ST 10h37<br>1116a 953p 2008 | 2117 ST 10h37<br>1116a 953p 2008 | 2114 ST 10h08<br>1103a 911p 2026 | 2114 ST 10h08<br>1103a 911p 2026 | OFF | OFF | 2075 TRP 4h21<br>1126a 347p 2008 | 48h47 |
| 211 | 2121 ST 9h42<br>1142a 924p 2011 | 2121 ST 9h42<br>1142a 924p 2011 | 2121 ST 9h42<br>1142a 924p 2011 | 2113 ST 7h58<br>1058a 656p 2095 | OFF | OFF | 2076 ST 6h31<br>1128a 559p 2010 | 45h23 |
| 212 | 2133 ST 6h03<br>1244p 647p 2147 | 2133 ST 6h03<br>1244p 647p 2147 | 2129 ST 10h47<br>1227p 1114p 2044 | 2129 ST 10h47<br>1227p 1114p 2044 | OFF | OFF | 2083 ST 10h24<br>1223p 1047p 2022 | 46h06 |
| 213 | 2131 ST 6h59<br>1239p 738p 2146 | 2131 ST 6h59<br>1239p 738p 2146 | 2145 ST 10h45<br>127p 1212x 2003 | 2145 ST 10h45<br>127p 1212x 2003 | OFF | OFF | 2082 ST 9h23<br>1204p 927p 2017 | 47h17 |
| 214 | 2158 ST 10h16<br>151p 1207x 2090 | 2158 ST 10h16<br>151p 1207x 2090 | 2157 ST 10h18<br>152p 1210x 2072 | 2157 ST 10h18<br>152p 1210x 2072 | OFF | OFF | 2089 ST 10h29<br>110p 1139p 2058 | 57h26 |

Roster: B Size: 211 Cycle: 1 Straight Similar

| Pos | Mon | Tue | Wed | Thu | Fri | Sat | Sun | Paid |
|---|---|---|---|---|---|---|---|---|
| 215 | 2152 ST 6h45<br>139p 824p 2153 | 2152 ST 6h45<br>139p 824p 2153 | 2155 ST 10h14<br>146p 1200x 2120 | 2155 ST 10h14<br>146p 1200x 2120 | OFF | OFF | 2101 ST 10h08<br>142p 1150p 2002 | 46h09 |
| 216 | 2160 ST 10h26<br>201p 1227x 2157 | 2164 ST 10h36<br>209p 1245x 2088 | 2160 ST 10h26<br>201p 1227x 2157 | 2164 ST 10h36<br>209p 1245x 2088 | OFF | OFF | 2117 ST 10h31<br>219p 1250x 2040 | 58h53 |
| 217 | 2163 ST 9h34<br>206p 1140p 2158 | 2163 ST 9h34<br>206p 1140p 2158 | 2174 ST 9h06<br>250p 1156p 2031 | 2174 ST 9h06<br>250p 1156p 2031 | OFF | OFF | 2114 ST 8h21<br>214p 1035p 2029 | 48h32 |
| 218 | 2171 ST 10h00<br>238p 1238x 2021 | 2171 ST 10h00<br>238p 1238x 2021 | 2171 ST 10h00<br>238p 1238x 2021 | 2182 ST 8h26<br>335p 1201x 2038 | OFF | OFF | 2127 ST 8h19<br>314p 1133p 2056 | 50h08 |
| 219 | 2184 ST 8h40<br>344p 1224x 2136 | 2184 ST 8h40<br>344p 1224x 2136 | 2177 ST 8h55<br>259p 1154p 2070 | 2177 ST 8h55<br>259p 1154p 2070 | OFF | OFF | 2128 ST 8h23<br>312p 1135p 2008 | 45h20 |
| 220 | 2180 ST 8h03<br>324p 1127p 2107 | 2180 ST 8h03<br>324p 1127p 2107 | 2180 ST 8h03<br>324p 1127p 2107 | 2180 ST 8h03<br>324p 1127p 2107 | OFF | OFF | 2129 ST 9h17<br>325p 1242x 2013 | 42h14 |
| 221 | 2185 ST 8h51<br>351p 1242x 2051 | 2185 ST 8h51<br>351p 1242x 2051 | 2185 ST 8h51<br>351p 1242x 2051 | 2185 ST 8h51<br>351p 1242x 2051 | OFF | OFF | 2131 ST 8h16<br>349p 1205x 2065 | 45h30 |

Roster: D Size: 50 Cycle: 1 Split Similar

| Pos | Mon | Tue | Wed | Thu | Fri | Sat | Sun | Paid |
|---|---|---|---|---|---|---|---|---|
| 222 | 2191 SPL 9h31<br>247a 846a 2001<br>1118a 250p 2042 | 2191 SPL 9h31<br>247a 846a 2001<br>1118a 250p 2042 | 2191 SPL 9h31<br>247a 846a 2001<br>1118a 250p 2042 | 2191 SPL 9h31<br>247a 846a 2001<br>1118a 250p 2042 | 2191 SPL 9h31<br>247a 846a 2001<br>1118a 250p 2042 | OFF | OFF | 51h23 |
| 223 | 2192 SPL 9h11<br>313a 756a 2010<br>1043a 311p 2021 | 2192 SPL 9h11<br>313a 756a 2010<br>1043a 311p 2021 | 2192 SPL 9h11<br>313a 756a 2010<br>1043a 311p 2021 | 2192 SPL 9h11<br>313a 756a 2010<br>1043a 311p 2021 | 2192 SPL 9h11<br>313a 756a 2010<br>1043a 311p 2021 | OFF | OFF | 48h53 |
| 224 | 2193 SPL 9h31<br>337a 935a 2034<br>1218p 351p 2059 | 2193 SPL 9h31<br>337a 935a 2034<br>1218p 351p 2059 | 2193 SPL 9h31<br>337a 935a 2034<br>1218p 351p 2059 | 2193 SPL 9h31<br>337a 935a 2034<br>1218p 351p 2059 | 2193 SPL 9h31<br>337a 935a 2034<br>1218p 351p 2059 | OFF | OFF | 51h23 |

**Roster Report**



Roster: D Size: 50 Cycle: 1 Split Similar

| Pos | Mon | Tue | Wed | Thu | Fri | Sat | Sun | Paid |
|---|---|---|---|---|---|---|---|---|
| 225 | 2194 SPL 9h45<br>341a 914a 2037<br>1148a 400p 2043 | 2194 SPL 9h45<br>341a 914a 2037<br>1148a 400p 2043 | 2194 SPL 9h45<br>341a 914a 2037<br>1148a 400p 2043 | 2194 SPL 9h45<br>341a 914a 2037<br>1148a 400p 2043 | 2194 SPL 9h45<br>341a 914a 2037<br>1148a 400p 2043 | OFF | OFF | 53h08 |
| 226 | 2195 SPL 9h34<br>405a 926a 2052<br>1159a 412p 2055 | 2195 SPL 9h34<br>405a 926a 2052<br>1159a 412p 2055 | 2195 SPL 9h34<br>405a 926a 2052<br>1159a 412p 2055 | 2195 SPL 9h34<br>405a 926a 2052<br>1159a 412p 2055 | 2195 SPL 9h34<br>405a 926a 2052<br>1159a 412p 2055 | OFF | OFF | 51h45 |
| 227 | 2196 SPL 10h07<br>426a 852a 2061<br>1052a 433p 2035 | 2196 SPL 10h07<br>426a 852a 2061<br>1052a 433p 2035 | 2196 SPL 10h07<br>426a 852a 2061<br>1052a 433p 2035 | 2196 SPL 10h07<br>426a 852a 2061<br>1052a 433p 2035 | 2196 SPL 10h07<br>426a 852a 2061<br>1052a 433p 2035 | OFF | OFF | 55h53 |
| 228 | 2197 SPL 8h46<br>427a 845a 2064<br>1104a 332p 2070 | 2197 SPL 8h46<br>427a 845a 2064<br>1104a 332p 2070 | 2197 SPL 8h46<br>427a 845a 2064<br>1104a 332p 2070 | 2197 SPL 8h46<br>427a 845a 2064<br>1104a 332p 2070 | 2197 SPL 8h46<br>427a 845a 2064<br>1104a 332p 2070 | OFF | OFF | 45h45 |
| 229 | 2198 SPL 9h14<br>432a 932a 2066<br>1159a 413p 2136 | 2198 SPL 9h14<br>432a 932a 2066<br>1159a 413p 2136 | 2198 SPL 9h14<br>432a 932a 2066<br>1159a 413p 2136 | 2198 SPL 9h14<br>432a 932a 2066<br>1159a 413p 2136 | 2198 SPL 9h14<br>432a 932a 2066<br>1159a 413p 2136 | OFF | OFF | 49h15 |
| 230 | 2199 SPL 9h54<br>447a 1059a 2074<br>130p 512p 2092 | 2199 SPL 9h54<br>447a 1059a 2074<br>130p 512p 2092 | 2199 SPL 9h54<br>447a 1059a 2074<br>130p 512p 2092 | 2199 SPL 9h54<br>447a 1059a 2074<br>130p 512p 2092 | 2199 SPL 9h54<br>447a 1059a 2074<br>130p 512p 2092 | OFF | OFF | 54h15 |
| 231 | 2200 SPL 8h14<br>448a 914a 2075<br>1203p 351p 2062 | 2200 SPL 8h14<br>448a 914a 2075<br>1203p 351p 2062 | 2200 SPL 8h14<br>448a 914a 2075<br>1203p 351p 2062 | 2200 SPL 8h14<br>448a 914a 2075<br>1203p 351p 2062 | 2200 SPL 8h14<br>448a 914a 2075<br>1203p 351p 2062 | OFF | OFF | 41h45 |
| 232 | 2201 SPL 9h36<br>448a 905a 2076<br>1155a 514p 2036 | 2201 SPL 9h36<br>448a 905a 2076<br>1155a 514p 2036 | 2201 SPL 9h36<br>448a 905a 2076<br>1155a 514p 2036 | 2201 SPL 9h36<br>448a 905a 2076<br>1155a 514p 2036 | 2201 SPL 9h36<br>448a 905a 2076<br>1155a 514p 2036 | OFF | OFF | 52h00 |
| 233 | 2202 SPL 10h21<br>449a 903a 2077<br>1051a 458p 2033 | 2202 SPL 10h21<br>449a 903a 2077<br>1051a 458p 2033 | 2202 SPL 10h21<br>449a 903a 2077<br>1051a 458p 2033 | 2202 SPL 10h21<br>449a 903a 2077<br>1051a 458p 2033 | 2202 SPL 10h21<br>449a 903a 2077<br>1051a 458p 2033 | OFF | OFF | 57h38 |
| 234 | 2203 SPL 10h36<br>458a 831a 2081<br>1005a 508p 2051 | 2203 SPL 10h36<br>458a 831a 2081<br>1005a 508p 2051 | 2203 SPL 10h36<br>458a 831a 2081<br>1005a 508p 2051 | 2203 SPL 10h36<br>458a 831a 2081<br>1005a 508p 2051 | 2203 SPL 10h36<br>458a 831a 2081<br>1005a 508p 2051 | OFF | OFF | 59h30 |
| 235 | 2204 SPL 9h25<br>501a 946a 2082<br>1230p 510p 2024 | 2204 SPL 9h25<br>501a 946a 2082<br>1230p 510p 2024 | 2204 SPL 9h25<br>501a 946a 2082<br>1230p 510p 2024 | 2204 SPL 9h25<br>501a 946a 2082<br>1230p 510p 2024 | 2204 SPL 9h25<br>501a 946a 2082<br>1230p 510p 2024 | OFF | OFF | 50h38 |
| 236 | 2205 SPL 7h44<br>502a 842a 2084<br>1111a 315p 2031 | 2205 SPL 7h44<br>502a 842a 2084<br>1111a 315p 2031 | 2205 SPL 7h44<br>502a 842a 2084<br>1111a 315p 2031 | 2213 SPL 10h42<br>528a 1109a 2103<br>1246p 547p 2073 | 2213 SPL 10h42<br>528a 1109a 2103<br>1246p 547p 2073 | OFF | OFF | 46h54 |

Roster: D Size: 50 Cycle: 1 Split Similar

| Pos | Mon | | | Tue | | | Wed | | | Thu | | | Fri | | | Sat | Sun | Paid |
|---|---|---|---|---|---|---|---|---|---|---|---|---|---|---|---|---|---|---|
| 237 | 2206<br>503a<br>1221p | SPL<br>930a<br>507p | 9h13<br>2086<br>2124 | 2206<br>503a<br>1221p | SPL<br>930a<br>507p | 9h13<br>2086<br>2124 | 2206<br>503a<br>1221p | SPL<br>930a<br>507p | 9h13<br>2086<br>2124 | 2206<br>503a<br>1221p | SPL<br>930a<br>507p | 9h13<br>2086<br>2124 | 2206<br>503a<br>1221p | SPL<br>930a<br>507p | 9h13<br>2086<br>2124 | OFF | OFF | 49h08 |
| 238 | 2207<br>508a<br>1216p | SPL<br>925a<br>516p | 9h17<br>2091<br>2045 | 2207<br>508a<br>1216p | SPL<br>925a<br>516p | 9h17<br>2091<br>2045 | 2207<br>508a<br>1216p | SPL<br>925a<br>516p | 9h17<br>2091<br>2045 | 2207<br>508a<br>1216p | SPL<br>925a<br>516p | 9h17<br>2091<br>2045 | 2207<br>508a<br>1216p | SPL<br>925a<br>516p | 9h17<br>2091<br>2045 | OFF | OFF | 49h38 |
| 239 | 2208<br>514a<br>1143a | SPL<br>847a<br>412p | 8h02<br>2093<br>2046 | 2208<br>514a<br>1143a | SPL<br>847a<br>412p | 8h02<br>2093<br>2046 | 2208<br>514a<br>1143a | SPL<br>847a<br>412p | 8h02<br>2093<br>2046 | 2208<br>514a<br>1143a | SPL<br>847a<br>412p | 8h02<br>2093<br>2046 | 2208<br>514a<br>1143a | SPL<br>847a<br>412p | 8h02<br>2093<br>2046 | OFF | OFF | 40h15 |
| 240 | 2209<br>517a<br>1004a | SPL<br>815a<br>413p | 9h07<br>2094<br>2019 | 2209<br>517a<br>1004a | SPL<br>815a<br>413p | 9h07<br>2094<br>2019 | 2209<br>517a<br>1004a | SPL<br>815a<br>413p | 9h07<br>2094<br>2019 | 2209<br>517a<br>1004a | SPL<br>815a<br>413p | 9h07<br>2094<br>2019 | 2209<br>517a<br>1004a | SPL<br>815a<br>413p | 9h07<br>2094<br>2019 | OFF | OFF | 48h23 |
| 241 | 2210<br>519a<br>1151a | SPL<br>906a<br>546p | 9h42<br>2096<br>2101 | 2210<br>519a<br>1151a | SPL<br>906a<br>546p | 9h42<br>2096<br>2101 | 2210<br>519a<br>1151a | SPL<br>906a<br>546p | 9h42<br>2096<br>2101 | 2210<br>519a<br>1151a | SPL<br>906a<br>546p | 9h42<br>2096<br>2101 | 2210<br>519a<br>1151a | SPL<br>906a<br>546p | 9h42<br>2096<br>2101 | OFF | OFF | 52h45 |
| 242 | 2211<br>521a<br>1225p | SPL<br>946a<br>550p | 9h50<br>2099<br>2057 | 2211<br>521a<br>1225p | SPL<br>946a<br>550p | 9h50<br>2099<br>2057 | 2211<br>521a<br>1225p | SPL<br>946a<br>550p | 9h50<br>2099<br>2057 | 2211<br>521a<br>1225p | SPL<br>946a<br>550p | 9h50<br>2099<br>2057 | 2211<br>521a<br>1225p | SPL<br>946a<br>550p | 9h50<br>2099<br>2057 | OFF | OFF | 53h45 |
| 243 | 2212<br>526a<br>1153a | SPL<br>957a<br>553p | 10h31<br>2102<br>2134 | 2212<br>526a<br>1153a | SPL<br>957a<br>553p | 10h31<br>2102<br>2134 | 2212<br>526a<br>1153a | SPL<br>957a<br>553p | 10h31<br>2102<br>2134 | 2212<br>526a<br>1153a | SPL<br>957a<br>553p | 10h31<br>2102<br>2134 | 2212<br>526a<br>1153a | SPL<br>957a<br>553p | 10h31<br>2102<br>2134 | OFF | OFF | 58h53 |
| 244 | 2213<br>528a<br>1246p | SPL<br>1109a<br>547p | 10h42<br>2103<br>2073 | 2213<br>528a<br>1246p | SPL<br>1109a<br>547p | 10h42<br>2103<br>2073 | 2213<br>528a<br>1246p | SPL<br>1109a<br>547p | 10h42<br>2103<br>2073 | 2205<br>502a<br>1111a | SPL<br>842a<br>315p | 7h44<br>2084<br>2031 | 2205<br>502a<br>1111a | SPL<br>842a<br>315p | 7h44<br>2084<br>2031 | OFF | OFF | 51h21 |
| 245 | 2214<br>530a<br>1129a | SPL<br>919a<br>552p | 10h12<br>2105<br>2126 | 2214<br>530a<br>1129a | SPL<br>919a<br>552p | 10h12<br>2105<br>2126 | 2214<br>530a<br>1129a | SPL<br>919a<br>552p | 10h12<br>2105<br>2126 | 2214<br>530a<br>1129a | SPL<br>919a<br>552p | 10h12<br>2105<br>2126 | 2214<br>530a<br>1129a | SPL<br>919a<br>552p | 10h12<br>2105<br>2126 | OFF | OFF | 56h30 |
| 246 | 2215<br>539a<br>1201p | SPL<br>1007a<br>605p | 10h32<br>2109<br>2106 | 2215<br>539a<br>1201p | SPL<br>1007a<br>605p | 10h32<br>2109<br>2106 | 2215<br>539a<br>1201p | SPL<br>1007a<br>605p | 10h32<br>2109<br>2106 | 2215<br>539a<br>1201p | SPL<br>1007a<br>605p | 10h32<br>2109<br>2106 | 2215<br>539a<br>1201p | SPL<br>1007a<br>605p | 10h32<br>2109<br>2106 | OFF | OFF | 59h00 |
| 247 | 2216<br>540a<br>244p | SPL<br>100p<br>610p | 10h46<br>2110<br>2104 | 2216<br>540a<br>244p | SPL<br>100p<br>610p | 10h46<br>2110<br>2104 | 2216<br>540a<br>244p | SPL<br>100p<br>610p | 10h46<br>2110<br>2104 | 2216<br>540a<br>244p | SPL<br>100p<br>610p | 10h46<br>2110<br>2104 | 2216<br>540a<br>244p | SPL<br>100p<br>610p | 10h46<br>2110<br>2104 | OFF | OFF | 60h45 |
| 248 | 2217<br>543a<br>1218p | SPL<br>1034a<br>612p | 10h45<br>2111<br>2140 | 2217<br>543a<br>1218p | SPL<br>1034a<br>612p | 10h45<br>2111<br>2140 | 2217<br>543a<br>1218p | SPL<br>1034a<br>612p | 10h45<br>2111<br>2140 | 2217<br>543a<br>1218p | SPL<br>1034a<br>612p | 10h45<br>2111<br>2140 | 2217<br>543a<br>1218p | SPL<br>1034a<br>612p | 10h45<br>2111<br>2140 | OFF | OFF | 60h38 |

Roster: D Size: 50 Cycle: 1 Split Similar

| Pos | Mon | | | Tue | | | Wed | | | Thu | | | Fri | | | Sat | Sun | Paid |
|---|---|---|---|---|---|---|---|---|---|---|---|---|---|---|---|---|---|---|
| 249 | 2218<br>545a<br>1229p | SPL<br>935a<br>604p | 9h25<br>2112<br>2110 | 2218<br>545a<br>1229p | SPL<br>935a<br>604p | 9h25<br>2112<br>2110 | 2218<br>545a<br>1229p | SPL<br>935a<br>604p | 9h25<br>2112<br>2110 | 2218<br>545a<br>1229p | SPL<br>935a<br>604p | 9h25<br>2112<br>2110 | 2218<br>545a<br>1229p | SPL<br>935a<br>604p | 9h25<br>2112<br>2110 | OFF | OFF | 50h38 |
| 250 | 2219<br>548a<br>136p | SPL<br>1145a<br>616p | 10h37<br>2113<br>2083 | 2219<br>548a<br>136p | SPL<br>1145a<br>616p | 10h37<br>2113<br>2083 | 2219<br>548a<br>136p | SPL<br>1145a<br>616p | 10h37<br>2113<br>2083 | 2219<br>548a<br>136p | SPL<br>1145a<br>616p | 10h37<br>2113<br>2083 | 2219<br>548a<br>136p | SPL<br>1145a<br>616p | 10h37<br>2113<br>2083 | OFF | OFF | 59h38 |
| 251 | 2220<br>550a<br>1218p | SPL<br>1039a<br>616p | 10h47<br>2114<br>2141 | 2220<br>550a<br>1218p | SPL<br>1039a<br>616p | 10h47<br>2114<br>2141 | 2220<br>550a<br>1218p | SPL<br>1039a<br>616p | 10h47<br>2114<br>2141 | 2220<br>550a<br>1218p | SPL<br>1039a<br>616p | 10h47<br>2114<br>2141 | 2220<br>550a<br>1218p | SPL<br>1039a<br>616p | 10h47<br>2114<br>2141 | OFF | OFF | 60h53 |
| 252 | 2221<br>556a<br>1114a | SPL<br>859a<br>600p | 9h49<br>2115<br>2113 | 2221<br>556a<br>1114a | SPL<br>859a<br>600p | 9h49<br>2115<br>2113 | 2221<br>556a<br>1114a | SPL<br>859a<br>600p | 9h49<br>2115<br>2113 | 2221<br>556a<br>1114a | SPL<br>859a<br>600p | 9h49<br>2115<br>2113 | 2221<br>556a<br>1114a | SPL<br>859a<br>600p | 9h49<br>2115<br>2113 | OFF | OFF | 53h38 |
| 253 | 2222<br>556a<br>1221p | SPL<br>1029a<br>600p | 10h12<br>2116<br>2007 | 2222<br>556a<br>1221p | SPL<br>1029a<br>600p | 10h12<br>2116<br>2007 | 2222<br>556a<br>1221p | SPL<br>1029a<br>600p | 10h12<br>2116<br>2007 | 2222<br>556a<br>1221p | SPL<br>1029a<br>600p | 10h12<br>2116<br>2007 | 2222<br>556a<br>1221p | SPL<br>1029a<br>600p | 10h12<br>2116<br>2007 | OFF | OFF | 56h30 |
| 254 | 2223<br>558a<br>152p | SPL<br>1147a<br>618p | 10h15<br>2117<br>2079 | 2223<br>558a<br>152p | SPL<br>1147a<br>618p | 10h15<br>2117<br>2079 | 2223<br>558a<br>152p | SPL<br>1147a<br>618p | 10h15<br>2117<br>2079 | 2223<br>558a<br>152p | SPL<br>1147a<br>618p | 10h15<br>2117<br>2079 | 2223<br>558a<br>152p | SPL<br>1147a<br>618p | 10h15<br>2117<br>2079 | OFF | OFF | 56h53 |
| 255 | 2224<br>559a<br>1212p | SPL<br>912a<br>627p | 9h28<br>2118<br>2139 | 2224<br>559a<br>1212p | SPL<br>912a<br>627p | 9h28<br>2118<br>2139 | 2224<br>559a<br>1212p | SPL<br>912a<br>627p | 9h28<br>2118<br>2139 | 2224<br>559a<br>1212p | SPL<br>912a<br>627p | 9h28<br>2118<br>2139 | 2224<br>559a<br>1212p | SPL<br>912a<br>627p | 9h28<br>2118<br>2139 | OFF | OFF | 51h00 |
| 256 | 2225<br>604a<br>1224p | SPL<br>1029a<br>632p | 10h33<br>2121<br>2144 | 2225<br>604a<br>1224p | SPL<br>1029a<br>632p | 10h33<br>2121<br>2144 | 2225<br>604a<br>1224p | SPL<br>1029a<br>632p | 10h33<br>2121<br>2144 | 2225<br>604a<br>1224p | SPL<br>1029a<br>632p | 10h33<br>2121<br>2144 | 2225<br>604a<br>1224p | SPL<br>1029a<br>632p | 10h33<br>2121<br>2144 | OFF | OFF | 59h08 |
| 257 | 2226<br>608a<br>1209p | SPL<br>1005a<br>637p | 10h25<br>2122<br>2138 | 2226<br>608a<br>1209p | SPL<br>1005a<br>637p | 10h25<br>2122<br>2138 | 2226<br>608a<br>1209p | SPL<br>1005a<br>637p | 10h25<br>2122<br>2138 | 2226<br>608a<br>1209p | SPL<br>1005a<br>637p | 10h25<br>2122<br>2138 | 2226<br>608a<br>1209p | SPL<br>1005a<br>637p | 10h25<br>2122<br>2138 | OFF | OFF | 58h08 |
| 258 | 2227<br>648a<br>224p | SPL<br>1254p<br>657p | 10h39<br>2124<br>2060 | 2227<br>648a<br>224p | SPL<br>1254p<br>657p | 10h39<br>2124<br>2060 | 2227<br>648a<br>224p | SPL<br>1254p<br>657p | 10h39<br>2124<br>2060 | 2227<br>648a<br>224p | SPL<br>1254p<br>657p | 10h39<br>2124<br>2060 | 2227<br>648a<br>224p | SPL<br>1254p<br>657p | 10h39<br>2124<br>2060 | OFF | OFF | 59h53 |
| 259 | 2228<br>743a<br>319p | SPL<br>1200p<br>800p | 8h58<br>2126<br>2085 | 2228<br>743a<br>319p | SPL<br>1200p<br>800p | 8h58<br>2126<br>2085 | 2228<br>743a<br>319p | SPL<br>1200p<br>800p | 8h58<br>2126<br>2085 | 2228<br>743a<br>319p | SPL<br>1200p<br>800p | 8h58<br>2126<br>2085 | 2228<br>743a<br>319p | SPL<br>1200p<br>800p | 8h58<br>2126<br>2085 | OFF | OFF | 47h15 |
| 260 | 2229<br>757a<br>440p | SPL<br>300p<br>802p | 10h25<br>2037<br>2166 | 2229<br>757a<br>440p | SPL<br>300p<br>802p | 10h25<br>2037<br>2166 | 2229<br>757a<br>440p | SPL<br>300p<br>802p | 10h25<br>2037<br>2166 | 2229<br>757a<br>440p | SPL<br>300p<br>802p | 10h25<br>2037<br>2166 | 2229<br>757a<br>440p | SPL<br>300p<br>802p | 10h25<br>2037<br>2166 | OFF | OFF | 58h08 |

**Roster Report**



Roster: D Size: 50 Cycle: 1 Split Similar

| Pos | Mon | Tue | Wed | Thu | Fri | Sat | Sun | Paid |
|---|---|---|---|---|---|---|---|---|
| 261 | 2230 SPL 10h34<br>816a 436p 2064<br>611p 825p 2169 | 2230 SPL 10h34<br>816a 436p 2064<br>611p 825p 2169 | 2230 SPL 10h34<br>816a 436p 2064<br>611p 825p 2169 | 2230 SPL 10h34<br>816a 436p 2064<br>611p 825p 2169 | 2230 SPL 10h34<br>816a 436p 2064<br>611p 825p 2169 | OFF | OFF | 59h15 |
| 262 | 2231 SPL 8h04<br>906a 247p 2022<br>506p 729p 2167 | 2231 SPL 8h04<br>906a 247p 2022<br>506p 729p 2167 | 2231 SPL 8h04<br>906a 247p 2022<br>506p 729p 2167 | 2231 SPL 8h04<br>906a 247p 2022<br>506p 729p 2167 | 2231 SPL 8h04<br>906a 247p 2022<br>506p 729p 2167 | OFF | OFF | 40h30 |
| 263 | 2232 SPL 9h12<br>927a 421p 2038<br>537p 755p 2168 | 2232 SPL 9h12<br>927a 421p 2038<br>537p 755p 2168 | 2232 SPL 9h12<br>927a 421p 2038<br>537p 755p 2168 | 2233 SPL 7h42<br>1027a 213p 2003<br>436p 832p 2165 | 2233 SPL 7h42<br>1027a 213p 2003<br>436p 832p 2165 | OFF | OFF | 44h30 |
| 264 | 2233 SPL 7h42<br>1027a 213p 2003<br>436p 832p 2165 | 2233 SPL 7h42<br>1027a 213p 2003<br>436p 832p 2165 | 2233 SPL 7h42<br>1027a 213p 2003<br>436p 832p 2165 | 2232 SPL 9h12<br>927a 421p 2038<br>537p 755p 2168 | 2232 SPL 9h12<br>927a 421p 2038<br>537p 755p 2168 | OFF | OFF | 42h15 |
| 265 | 2234 SPL 10h47<br>1134a 734p 2078<br>856p 1143p 2011 | 2234 SPL 10h47<br>1134a 734p 2078<br>856p 1143p 2011 | 2234 SPL 10h47<br>1134a 734p 2078<br>856p 1143p 2011 | 2234 SPL 10h47<br>1134a 734p 2078<br>856p 1143p 2011 | 2234 SPL 10h47<br>1134a 734p 2078<br>856p 1143p 2011 | OFF | OFF | 60h53 |
| 266 | 2235 SPL 10h13<br>1156a 644p 2135<br>856p 1221x 2008 | 2235 SPL 10h13<br>1156a 644p 2135<br>856p 1221x 2008 | 2235 SPL 10h13<br>1156a 644p 2135<br>856p 1221x 2008 | 2235 SPL 10h13<br>1156a 644p 2135<br>856p 1221x 2008 | 2235 SPL 10h13<br>1156a 644p 2135<br>856p 1221x 2008 | OFF | OFF | 56h38 |
| 267 | 2236 SPL 10h15<br>1204p 653p 2097<br>821p 1147p 2014 | 2236 SPL 10h15<br>1204p 653p 2097<br>821p 1147p 2014 | 2236 SPL 10h15<br>1204p 653p 2097<br>821p 1147p 2014 | 2236 SPL 10h15<br>1204p 653p 2097<br>821p 1147p 2014 | 2236 SPL 10h15<br>1204p 653p 2097<br>821p 1147p 2014 | OFF | OFF | 56h53 |
| 268 | 2237 SPL 9h49<br>1228p 647p 2145<br>806p 1136p 2018 | 2237 SPL 9h49<br>1228p 647p 2145<br>806p 1136p 2018 | 2237 SPL 9h49<br>1228p 647p 2145<br>806p 1136p 2018 | 2237 SPL 9h49<br>1228p 647p 2145<br>806p 1136p 2018 | 2237 SPL 9h49<br>1228p 647p 2145<br>806p 1136p 2018 | OFF | OFF | 53h38 |
| 269 | 2238 SPL 9h52<br>1244p 649p 2148<br>820p 1207x 2032 | 2238 SPL 9h52<br>1244p 649p 2148<br>820p 1207x 2032 | 2238 SPL 9h52<br>1244p 649p 2148<br>820p 1207x 2032 | 2238 SPL 9h52<br>1244p 649p 2148<br>820p 1207x 2032 | 2238 SPL 9h52<br>1244p 649p 2148<br>820p 1207x 2032 | OFF | OFF | 54h00 |
| 270 | 2239 SPL 10h17<br>1258p 657p 2150<br>819p 1237x 2017 | 2239 SPL 10h17<br>1258p 657p 2150<br>819p 1237x 2017 | 2239 SPL 10h17<br>1258p 657p 2150<br>819p 1237x 2017 | 2239 SPL 10h17<br>1258p 657p 2150<br>819p 1237x 2017 | 2239 SPL 10h17<br>1258p 657p 2150<br>819p 1237x 2017 | OFF | OFF | 57h08 |
| 271 | 2240 SPL 10h17<br>109p 709p 2151<br>825p 1242x 2026 | 2240 SPL 10h17<br>109p 709p 2151<br>825p 1242x 2026 | 2240 SPL 10h17<br>109p 709p 2151<br>825p 1242x 2026 | 2240 SPL 10h17<br>109p 709p 2151<br>825p 1242x 2026 | 2240 SPL 10h17<br>109p 709p 2151<br>825p 1242x 2026 | OFF | OFF | 57h08 |

**Roster Report**



Roster: F Size: 24 Cycle: 1 Straight

| Pos | Mon | Tue | Wed | Thu | Fri | Sat | Sun | Paid |
|---|---|---|---|---|---|---|---|---|
| 272 | OFF | 2009 ST 6h46<br>307a 953a 2006 | 2007 ST 6h17<br>301a 918a 2004 | 2039 ST 9h31<br>346a 117p 2039 | 2039 ST 9h31<br>346a 117p 2039 | 2032 ST 10h05<br>439a 244p 2032 | OFF | 43h15 |
| 273 | OFF | 2015 ST 6h25<br>317a 942a 2013 | 2008 ST 6h09<br>304a 913a 2005 | 2017 ST 9h26<br>320a 1246p 2015 | 2017 ST 9h26<br>320a 1246p 2015 | 2040 ST 10h14<br>445a 259p 2039 | OFF | 42h30 |
| 274 | OFF | 2012 ST 6h39<br>312a 951a 2009 | 2012 ST 6h39<br>312a 951a 2009 | 2041 ST 10h40<br>350a 230p 2041 | 2041 ST 10h40<br>350a 230p 2041 | 2035 ST 7h22<br>440a 1202p 2036 | OFF | 43h00 |
| 275 | OFF | 2064 ST 8h14<br>436a 1250p 2068 | 2025 ST 6h46<br>325a 1011a 2023 | 2053 ST 9h40<br>407a 147p 2054 | 2053 ST 9h40<br>407a 147p 2054 | 2029 ST 8h32<br>430a 102p 2029 | OFF | 44h18 |
| 276 | OFF | 2038 ST 6h30<br>343a 1013a 2038 | 2068 ST 9h42<br>443a 225p 2072 | 2068 ST 9h42<br>443a 225p 2072 | 2038 ST 6h30<br>343a 1013a 2038 | 2015 ST 10h00<br>419a 219p 2015 | OFF | 43h36 |
| 277 | OFF | 2027 ST 10h14<br>328a 142p 2025 | 2061 ST 10h06<br>427a 233p 2063 | 2048 ST 6h13<br>359a 1012a 2048 | 2048 ST 6h13<br>359a 1012a 2048 | 2052 ST 10h10<br>501a 311p 2052 | OFF | 44h24 |
| 278 | OFF | 2086 ST 6h52<br>534a 1226p 2106 | 2048 ST 6h13<br>359a 1012a 2048 | 2027 ST 10h14<br>328a 142p 2025 | 2027 ST 10h14<br>328a 142p 2025 | 2022 ST 8h31<br>425a 1256p 2023 | OFF | 43h06 |
| 279 | OFF | 2091 ST 10h35<br>638a 513p 2123 | 2091 ST 10h35<br>638a 513p 2123 | 2121 ST 9h42<br>1142a 924p 2011 | 2121 ST 9h42<br>1142a 924p 2011 | 2067 ST 8h13<br>903a 516p 2067 | OFF | 53h11 |
| 280 | OFF | OFF | 2187 ST 7h23<br>434p 1157p 2036 | 2187 ST 7h23<br>434p 1157p 2036 | 2187 ST 7h23<br>434p 1157p 2036 | 2118 ST 8h21<br>214p 1035p 2027 | 2124 ST 9h57<br>242p 1239x 2041 | 40h41 |
| 281 | OFF | OFF | 2179 ST 8h18<br>317p 1135p 2059 | 2179 ST 8h18<br>317p 1135p 2059 | 2190 ST 6h45<br>540p 1225x 2007 | 2119 ST 10h08<br>212p 1220x 2042 | 2137 ST 6h48<br>500p 1148p 2039 | 40h26 |
| 282 | OFF | OFF | 2188 ST 6h47<br>438p 1125p 2033 | 2160 ST 10h26<br>201p 1227x 2157 | 2188 ST 6h47<br>438p 1125p 2033 | 2114 ST 10h29<br>203p 1232x 2054 | 2142 ST 6h14<br>552p 1206x 2005 | 41h05 |
| 283 | OFF | OFF | 2161 ST 10h18<br>204p 1222x 2063 | 2161 ST 10h18<br>204p 1222x 2063 | 2161 ST 10h18<br>204p 1222x 2063 | 2143 TRP 5h32<br>640p 1212x 2036 | 2139 ST 6h50<br>519p 1209x 2064 | 44h54 |

**Roster Report**



Roster: F Size: 24 Cycle: 1 Straight

| Pos | Mon | Tue | Wed | Thu | Fri | Sat | Sun | Paid |
|---|---|---|---|---|---|---|---|---|
| 284 | 2164 ST 10h36<br>209p 1245x 2088 | OFF | OFF | 2189 ST 7h31<br>444p 1215x 2123 | 2189 ST 7h31<br>444p 1215x 2123 | 2140 ST 7h45<br>449p 1234x 2009 | 2140 ST 6h55<br>528p 1223x 2010 | 40h27 |
| 285 | 2168 ST 9h48<br>225p 1213x 2037 | OFF | OFF | 2168 ST 9h48<br>225p 1213x 2037 | 2168 ST 9h48<br>225p 1213x 2037 | 2141 ST 6h55<br>528p 1223x 2011 | 2138 ST 7h00<br>511p 1211x 2038 | 44h59 |
| 286 | 2035 ST 7h35<br>336a 1111a 2033 | 2035 ST 7h35<br>336a 1111a 2033 | OFF | OFF | 2035 ST 7h35<br>336a 1111a 2033 | 2031 ST 9h33<br>436a 209p 2031 | 2003 ST 9h10<br>350a 100p 2003 | 42h12 |
| 287 | 2008 ST 6h09<br>304a 913a 2005 | 2008 ST 6h09<br>304a 913a 2005 | OFF | OFF | 2089 ST 8h51<br>602a 253p 2119 | 2060 ST 9h34<br>552a 326p 2059 | 2043 ST 10h38<br>451a 329p 2043 | 42h02 |
| 288 | 2162 ST 9h37<br>203p 1140p 2041 | 2162 ST 9h37<br>203p 1140p 2041 | OFF | OFF | 2162 ST 9h37<br>203p 1140p 2041 | 2142 ST 6h14<br>602p 1216x 2007 | 2141 TRP 5h32<br>540p 1112p 2021 | 40h56 |
| 289 | 2038 ST 6h30<br>343a 1013a 2038 | 2065 ST 9h16<br>437a 153p 2069 | 2065 ST 9h16<br>437a 153p 2069 | OFF | OFF | 2038 ST 9h19<br>443a 202p 2038 | 2014 ST 10h12<br>417a 229p 2014 | 46h50 |
| 290 | 2189 ST 7h31<br>444p 1215x 2123 | 2189 ST 7h31<br>444p 1215x 2123 | 2189 ST 7h31<br>444p 1215x 2123 | OFF | OFF | 2126 ST 10h08<br>242p 1250x 2044 | 2133 ST 8h00<br>411p 1211x 2034 | 41h02 |
| 291 | 2025 ST 6h46<br>325a 1011a 2023 | 2025 ST 6h46<br>325a 1011a 2023 | 2005 ST 10h03<br>255a 1258p 2002 | 2005 ST 10h03<br>255a 1258p 2002 | OFF | OFF | 2022 ST 8h31<br>425a 1256p 2022 | 43h14 |
| 292 | 2090 ST 8h17<br>604a 221p 2120 | 2120 ST 9h01<br>1138a 839p 2017 | 2092 ST 9h28<br>800a 528p 2127 | 2092 ST 9h28<br>800a 528p 2127 | OFF | OFF | 2069 ST 6h20<br>952a 412p 2012 | 43h51 |
| 293 | 2190 ST 6h45<br>540p 1225x 2007 | 2190 ST 6h45<br>540p 1225x 2007 | 2162 ST 9h37<br>203p 1140p 2041 | 2162 ST 9h37<br>203p 1140p 2041 | OFF | OFF | 2110 ST 8h25<br>204p 1029p 2009 | 41h44 |
| 294 | 2161 ST 10h18<br>204p 1222x 2063 | 2161 ST 10h18<br>204p 1222x 2063 | 2190 ST 6h45<br>540p 1225x 2007 | 2190 ST 6h45<br>540p 1225x 2007 | 2185 ST 8h51<br>351p 1242x 2051 | OFF | OFF | 44h26 |
| 295 | 2188 ST 6h47<br>438p 1125p 2033 | 2188 ST 6h47<br>438p 1125p 2033 | 2164 ST 10h36<br>209p 1245x 2088 | 2188 ST 6h47<br>438p 1125p 2033 | 2164 ST 10h36<br>209p 1245x 2088 | OFF | OFF | 42h20 |

Roster: S Size: 4 Cycle: 1 School & Leftover

| Pos | Mon | Tue | Wed | Thu | Fri | Sat | Sun | Paid |
|---|---|---|---|---|---|---|---|---|
| 296 | 2001 SCH 1h11<br>804a 915a 2125 | 2001 SCH 1h11<br>702a 813a 2125 | 2001 SCH 1h11<br>702a 813a 2125 | 2001 SCH 1h11<br>702a 813a 2125 | 2001 SCH 1h11<br>702a 813a 2125 | OFF | OFF | 5h55 |
| 297 | 2002 SCH 1h41<br>155p 336p 2155 | 2002 SCH 1h41<br>155p 336p 2155 | 2002 SCH 1h41<br>155p 336p 2155 | 2002 SCH 1h41<br>155p 336p 2155 | 2002 SCH 1h41<br>155p 336p 2155 | OFF | OFF | 8h25 |
| 298 | 2003 SCH 2h18<br>207p 425p 2159 | 2003 SCH 2h18<br>207p 425p 2159 | 2003 SCH 2h18<br>207p 425p 2159 | 2003 SCH 2h18<br>207p 425p 2159 | 2003 SCH 2h18<br>207p 425p 2159 | OFF | OFF | 11h30 |
| 299 | 2004 SCH 2h18<br>212p 430p 2160 | 2004 SCH 2h18<br>212p 430p 2160 | 2004 SCH 2h18<br>212p 430p 2160 | 2004 SCH 2h18<br>212p 430p 2160 | 2004 SCH 2h18<br>212p 430p 2160 | OFF | OFF | 11h30 |

Roster: XB Size: 125 Cycle: 1 Extraboards

| Pos | Mon | Tue | Wed | Thu | Fri | Sat | Sun | Paid |
|---|---|---|---|---|---|---|---|---|
| 300 | | | | | | | | 70h30 |
| 301 | | | | | | | | 70h30 |
| 302 | | | | | | | | 70h30 |
| 303 | | | | | | | | 70h30 |
| 304 | | | | | | | | 70h30 |
| 305 | | | | | | | | 70h30 |

Roster: XB Size: 125 Cycle: 1 Extraboards

| Pos | Mon | Tue | Wed | Thu | Fri | Sat | Sun | Paid |
|---|---|---|---|---|---|---|---|---|
| 306 | | | | | | | | 70h30 |
| 307 | | | | | | | | 70h30 |
| 308 | | | | | | | | 70h30 |
| 309 | | | | | | | | 70h30 |
| 310 | | | | | | | | 70h30 |
| 311 | | | | | | | | 70h30 |
| 312 | | | | | | | | 70h30 |
| 313 | | | | | | | | 70h30 |
| 314 | | | | | | | | 70h30 |
| 315 | | | | | | | | 70h30 |
| 316 | | | | | | | | 70h30 |
| 317 | | | | | | | | 70h30 |

Roster: XB Size: 125 Cycle: 1 Extraboards

| Pos | Mon | Tue | Wed | Thu | Fri | Sat | Sun | Paid |
|---|---|---|---|---|---|---|---|---|
| 318 | | | | | | | | 70h30 |
| 319 | | | | | | | | 70h30 |
| 320 | | | | | | | | 70h30 |
| 321 | | | | | | | | 70h30 |
| 322 | | | | | | | | 70h30 |
| 323 | | | | | | | | 70h30 |
| 324 | | | | | | | | 70h30 |
| 325 | | | | | | | | 70h30 |
| 326 | | | | | | | | 70h30 |
| 327 | | | | | | | | 70h30 |
| 328 | | | | | | | | 70h30 |
| 329 | | | | | | | | 70h30 |

**Roster Report**



Roster: XB Size: 125 Cycle: 1 Extraboards

| Pos | Mon | Tue | Wed | Thu | Fri | Sat | Sun | Paid |
|---|---|---|---|---|---|---|---|---|
| 330 | | | | | | | | 70h30 |
| 331 | | | | | | | | 70h30 |
| 332 | | | | | | | | 70h30 |
| 333 | | | | | | | | 70h30 |
| 334 | | | | | | | | 70h30 |
| 335 | | | | | | | | 70h30 |
| 336 | | | | | | | | 70h30 |
| 337 | | | | | | | | 70h30 |
| 338 | | | | | | | | 70h30 |
| 339 | | | | | | | | 70h30 |
| 340 | | | | | | | | 70h30 |
| 341 | | | | | | | | 70h30 |

**Roster Report**



Roster: XB Size: 125 Cycle: 1 Extraboards

| Pos | Mon | Tue | Wed | Thu | Fri | Sat | Sun | Paid |
|---|---|---|---|---|---|---|---|---|
| 342 | | | | | | | | 70h30 |
| 343 | | | | | | | | 70h30 |
| 344 | | | | | | | | 70h30 |
| 345 | | | | | | | | 70h30 |
| 346 | | | | | | | | 70h30 |
| 347 | | | | | | | | 70h30 |
| 348 | | | | | | | | 70h30 |
| 349 | | | | | | | | 70h30 |
| 350 | | | | | | | | 70h30 |
| 351 | | | | | | | | 70h30 |
| 352 | | | | | | | | 70h30 |
| 353 | | | | | | | | 70h30 |

**Roster Report**



Roster: XB Size: 125 Cycle: 1 Extraboards

| Pos | Mon | Tue | Wed | Thu | Fri | Sat | Sun | Paid |
|---|---|---|---|---|---|---|---|---|
| 354 | | | | | | | | 70h30 |
| 355 | | | | | | | | 70h30 |
| 356 | | | | | | | | 70h30 |
| 357 | | | | | | | | 70h30 |
| 358 | | | | | | | | 70h30 |
| 359 | | | | | | | | 70h30 |
| 360 | | | | | | | | 70h30 |
| 361 | | | | | | | | 70h30 |
| 362 | | | | | | | | 70h30 |
| 363 | | | | | | | | 70h30 |
| 364 | | | | | | | | 70h30 |
| 365 | | | | | | | | 70h30 |

**Roster Report**



Roster: XB Size: 125 Cycle: 1 Extraboards

| Pos | Mon | Tue | Wed | Thu | Fri | Sat | Sun | Paid |
|---|---|---|---|---|---|---|---|---|
| 366 | | | | | | | | 70h30 |
| 367 | | | | | | | | 70h30 |
| 368 | | | | | | | | 70h30 |
| 369 | | | | | | | | 70h30 |
| 370 | | | | | | | | 70h30 |
| 371 | | | | | | | | 70h30 |
| 372 | | | | | | | | 70h30 |
| 373 | | | | | | | | 70h30 |
| 374 | | | | | | | | 70h30 |
| 375 | | | | | | | | 70h30 |
| 376 | | | | | | | | 70h30 |
| 377 | | | | | | | | 70h30 |

**Roster Report**



Roster: XB Size: 125 Cycle: 1 Extraboards

| Pos | Mon | Tue | Wed | Thu | Fri | Sat | Sun | Paid |
|---|---|---|---|---|---|---|---|---|
| 378 | | | | | | | | 70h30 |
| 379 | | | | | | | | 70h30 |
| 380 | | | | | | | | 70h30 |
| 381 | | | | | | | | 70h30 |
| 382 | | | | | | | | 70h30 |
| 383 | | | | | | | | 70h30 |
| 384 | | | | | | | | 70h30 |
| 385 | | | | | | | | 70h30 |
| 386 | | | | | | | | 70h30 |
| 387 | | | | | | | | 70h30 |
| 388 | | | | | | | | 70h30 |
| 389 | | | | | | | | 70h30 |

**Roster Report**



Roster: XB Size: 125 Cycle: 1 Extraboards

| Pos | Mon | Tue | Wed | Thu | Fri | Sat | Sun | Paid |
|---|---|---|---|---|---|---|---|---|
| 390 | | | | | | | | 70h30 |
| 391 | | | | | | | | 70h30 |
| 392 | | | | | | | | 70h30 |
| 393 | | | | | | | | 70h30 |
| 394 | | | | | | | | 70h30 |
| 395 | | | | | | | | 70h30 |
| 396 | | | | | | | | 70h30 |
| 397 | | | | | | | | 70h30 |
| 398 | | | | | | | | 70h30 |
| 399 | | | | | | | | 70h30 |
| 400 | | | | | | | | 70h30 |
| 401 | | | | | | | | 70h30 |

**Roster Report**



Roster: XB Size: 125 Cycle: 1 Extraboards

| Pos | Mon | Tue | Wed | Thu | Fri | Sat | Sun | Paid |
|---|---|---|---|---|---|---|---|---|
| 402 | | | | | | | | 70h30 |
| 403 | | | | | | | | 70h30 |
| 404 | | | | | | | | 70h30 |
| 405 | | | | | | | | 70h30 |
| 406 | | | | | | | | 70h30 |
| 407 | | | | | | | | 70h30 |
| 408 | | | | | | | | 70h30 |
| 409 | | | | | | | | 70h30 |
| 410 | | | | | | | | 70h30 |
| 411 | | | | | | | | 70h30 |
| 412 | | | | | | | | 70h30 |
| 413 | | | | | | | | 70h30 |

Roster: XB Size: 125 Cycle: 1 Extraboards

| Pos | Mon | Tue | Wed | Thu | Fri | Sat | Sun | Paid |
|---|---|---|---|---|---|---|---|---|
| 414 | | | | | | | | 70h30 |
| 415 | | | | | | | | 70h30 |
| 416 | | | | | | | | 70h30 |
| 417 | | | | | | | | 70h30 |
| 418 | | | | | | | | 70h30 |
| 419 | | | | | | | | 70h30 |
| 420 | | | | | | | | 70h30 |
| 421 | | | | | | | | 70h30 |
| 422 | | | | | | | | 70h30 |
| 423 | | | | | | | | 70h30 |
| 424 | | | | | | | | 70h30 |

Valley Metro

**Roster Report**

Effective: 01/22/2024

Roster set: PHW Scenario: 10 FT Working

Booking: 2401-PHW

Roster: S Size: 4 Cycle: 1 School & Leftover

| Pos | Mon | Tue | Wed | Thu | Fri | Sat | Sun | Work |
|---|---|---|---|---|---|---|---|---|
| 296 | 2001 SCH 1h11<br>8:04 9:15<br>59s | 2001 SCH 1h11<br>7:02 8:13<br>59s | 2001 SCH 1h11<br>7:02 8:13<br>59s | 2001 SCH 1h11<br>7:02 8:13<br>59s | 2001 SCH 1h11<br>7:02 8:13<br>59s | OFF | OFF | 5h55 |
| 297 | 2002 SCH 1h41<br>13:55 15:36<br>59s | 2002 SCH 1h41<br>13:55 15:36<br>59s | 2002 SCH 1h41<br>13:55 15:36<br>59s | 2002 SCH 1h41<br>13:55 15:36<br>59s | 2002 SCH 1h41<br>13:55 15:36<br>59s | OFF | OFF | 8h25 |
| 298 | 2003 SCH 2h18<br>14:07 16:25<br>17s | 2003 SCH 2h18<br>14:07 16:25<br>17s | 2003 SCH 2h18<br>14:07 16:25<br>17s | 2003 SCH 2h18<br>14:07 16:25<br>17s | 2003 SCH 2h18<br>14:07 16:25<br>17s | OFF | OFF | 11h30 |
| 299 | 2004 SCH 2h18<br>14:12 16:30<br>17s | 2004 SCH 2h18<br>14:12 16:30<br>17s | 2004 SCH 2h18<br>14:12 16:30<br>17s | 2004 SCH 2h18<br>14:12 16:30<br>17s | 2004 SCH 2h18<br>14:12 16:30<br>17s | OFF | OFF | 11h30 |

Roster: XB Size: 130 Cycle: 1 Extraboards

| Pos | Mon | Tue | Wed | Thu | Fri | Sat | Sun | Work |
|---|---|---|---|---|---|---|---|---|
| 300 | Pending a | Pending a | Pending a | Pending a | Pending a | Pending a | Pending a | 56h00 |
| 301 | Pending a | Pending a | Pending a | Pending a | Pending a | Pending a | Pending a | 56h00 |
| 302 | Pending a | Pending a | Pending a | Pending a | Pending a | Pending a | Pending a | 56h00 |
| 303 | Pending a | Pending a | Pending a | Pending a | Pending a | Pending a | Pending a | 56h00 |
| 304 | Pending a | Pending a | Pending a | Pending a | Pending a | Pending a | Pending a | 56h00 |
| 305 | Pending a | Pending a | Pending a | Pending a | Pending a | Pending a | Pending a | 56h00 |

**Roster Report**



Roster: XB Size: 130 Cycle: 1 Extraboards

| Pos | Mon | Tue | Wed | Thu | Fri | Sat | Sun | Work |
|---|---|---|---|---|---|---|---|---|
| 306 | Pending a | Pending a | Pending a | Pending a | Pending a | Pending a | Pending a | 56h00 |
| 307 | Pending a | Pending a | Pending a | Pending a | Pending a | Pending a | Pending a | 56h00 |
| 308 | Pending a | Pending a | Pending a | Pending a | Pending a | Pending a | Pending a | 56h00 |
| 309 | Pending a | Pending a | Pending a | Pending a | Pending a | Pending a | Pending a | 56h00 |
| 310 | Pending a | Pending a | Pending a | Pending a | Pending a | Pending a | Pending a | 56h00 |
| 311 | Pending a | Pending a | Pending a | Pending a | Pending a | Pending a | Pending a | 56h00 |
| 312 | Pending a | Pending a | Pending a | Pending a | Pending a | Pending a | Pending a | 56h00 |
| 313 | Pending a | Pending a | Pending a | Pending a | Pending a | Pending a | Pending a | 56h00 |
| 314 | Pending a | Pending a | Pending a | Pending a | Pending a | Pending a | Pending a | 56h00 |
| 315 | Pending a | Pending a | Pending a | Pending a | Pending a | Pending a | Pending a | 56h00 |
| 316 | Pending a | Pending a | Pending a | Pending a | Pending a | Pending a | Pending a | 56h00 |
| 317 | Pending a | Pending a | Pending a | Pending a | Pending a | Pending a | Pending a | 56h00 |

Roster: XB Size: 130 Cycle: 1 Extraboards

| Pos | Mon | Tue | Wed | Thu | Fri | Sat | Sun | Work |
|---|---|---|---|---|---|---|---|---|
| 318 | Pending a | Pending a | Pending a | Pending a | Pending a | Pending a | Pending a | 56h00 |
| 319 | Pending a | Pending a | Pending a | Pending a | Pending a | Pending a | Pending a | 56h00 |
| 320 | Pending a | Pending a | Pending a | Pending a | Pending a | Pending a | Pending a | 56h00 |
| 321 | Pending a | Pending a | Pending a | Pending a | Pending a | Pending a | Pending a | 56h00 |
| 322 | Pending a | Pending a | Pending a | Pending a | Pending a | Pending a | Pending a | 56h00 |
| 323 | Pending a | Pending a | Pending a | Pending a | Pending a | Pending a | Pending a | 56h00 |
| 324 | Pending a | Pending a | Pending a | Pending a | Pending a | Pending a | Pending a | 56h00 |
| 325 | Pending a | Pending a | Pending a | Pending a | Pending a | Pending a | Pending a | 56h00 |
| 326 | Pending a | Pending a | Pending a | Pending a | Pending a | Pending a | Pending a | 56h00 |
| 327 | Pending a | Pending a | Pending a | Pending a | Pending a | Pending a | Pending a | 56h00 |
| 328 | Pending a | Pending a | Pending a | Pending a | Pending a | Pending a | Pending a | 56h00 |
| 329 | Pending a | Pending a | Pending a | Pending a | Pending a | Pending a | Pending a | 56h00 |

Roster: XB Size: 130 Cycle: 1 Extraboards

| Pos | Mon | Tue | Wed | Thu | Fri | Sat | Sun | Work |
|---|---|---|---|---|---|---|---|---|
| 330 | Pending a | Pending a | Pending a | Pending a | Pending a | Pending a | Pending a | 56h00 |
| 331 | Pending a | Pending a | Pending a | Pending a | Pending a | Pending a | Pending a | 56h00 |
| 332 | Pending a | Pending a | Pending a | Pending a | Pending a | Pending a | Pending a | 56h00 |
| 333 | Pending a | Pending a | Pending a | Pending a | Pending a | Pending a | Pending a | 56h00 |
| 334 | Pending a | Pending a | Pending a | Pending a | Pending a | Pending a | Pending a | 56h00 |
| 335 | Pending a | Pending a | Pending a | Pending a | Pending a | Pending a | Pending a | 56h00 |
| 336 | Pending a | Pending a | Pending a | Pending a | Pending a | Pending a | Pending a | 56h00 |
| 337 | Pending a | Pending a | Pending a | Pending a | Pending a | Pending a | Pending a | 56h00 |
| 338 | Pending a | Pending a | Pending a | Pending a | Pending a | Pending a | Pending a | 56h00 |
| 339 | Pending a | Pending a | Pending a | Pending a | Pending a | Pending a | Pending a | 56h00 |
| 340 | Pending a | Pending a | Pending a | Pending a | Pending a | Pending a | Pending a | 56h00 |
| 341 | Pending a | Pending a | Pending a | Pending a | Pending a | Pending a | Pending a | 56h00 |

Roster: XB Size: 130 Cycle: 1 Extraboards

| Pos | Mon | Tue | Wed | Thu | Fri | Sat | Sun | Work |
|---|---|---|---|---|---|---|---|---|
| 342 | Pending a | Pending a | Pending a | Pending a | Pending a | Pending a | Pending a | 56h00 |
| 343 | Pending a | Pending a | Pending a | Pending a | Pending a | Pending a | Pending a | 56h00 |
| 344 | Pending a | Pending a | Pending a | Pending a | Pending a | Pending a | Pending a | 56h00 |
| 345 | Pending a | Pending a | Pending a | Pending a | Pending a | Pending a | Pending a | 56h00 |
| 346 | Pending a | Pending a | Pending a | Pending a | Pending a | Pending a | Pending a | 56h00 |
| 347 | Pending a | Pending a | Pending a | Pending a | Pending a | Pending a | Pending a | 56h00 |
| 348 | Pending a | Pending a | Pending a | Pending a | Pending a | Pending a | Pending a | 56h00 |
| 349 | Pending a | Pending a | Pending a | Pending a | Pending a | Pending a | Pending a | 56h00 |
| 350 | Pending a | Pending a | Pending a | Pending a | Pending a | Pending a | Pending a | 56h00 |
| 351 | Pending a | Pending a | Pending a | Pending a | Pending a | Pending a | Pending a | 56h00 |
| 352 | Pending a | Pending a | Pending a | Pending a | Pending a | Pending a | Pending a | 56h00 |
| 353 | Pending a | Pending a | Pending a | Pending a | Pending a | Pending a | Pending a | 56h00 |

Roster: XB Size: 130 Cycle: 1 Extraboards

| Pos | Mon | Tue | Wed | Thu | Fri | Sat | Sun | Work |
|---|---|---|---|---|---|---|---|---|
| 354 | Pending a | Pending a | Pending a | Pending a | Pending a | Pending a | Pending a | 56h00 |
| 355 | Pending a | Pending a | Pending a | Pending a | Pending a | Pending a | Pending a | 56h00 |
| 356 | Pending a | Pending a | Pending a | Pending a | Pending a | Pending a | Pending a | 56h00 |
| 357 | Pending a | Pending a | Pending a | Pending a | Pending a | Pending a | Pending a | 56h00 |
| 358 | Pending a | Pending a | Pending a | Pending a | Pending a | Pending a | Pending a | 56h00 |
| 359 | Pending a | Pending a | Pending a | Pending a | Pending a | Pending a | Pending a | 56h00 |
| 360 | Pending a | Pending a | Pending a | Pending a | Pending a | Pending a | Pending a | 56h00 |
| 361 | Pending a | Pending a | Pending a | Pending a | Pending a | Pending a | Pending a | 56h00 |
| 362 | Pending a | Pending a | Pending a | Pending a | Pending a | Pending a | Pending a | 56h00 |
| 363 | Pending a | Pending a | Pending a | Pending a | Pending a | Pending a | Pending a | 56h00 |
| 364 | Pending a | Pending a | Pending a | Pending a | Pending a | Pending a | Pending a | 56h00 |
| 365 | Pending a | Pending a | Pending a | Pending a | Pending a | Pending a | Pending a | 56h00 |

Roster: XB Size: 130 Cycle: 1 Extraboards

| Pos | Mon | Tue | Wed | Thu | Fri | Sat | Sun | Work |
|---|---|---|---|---|---|---|---|---|
| 366 | Pending a | Pending a | Pending a | Pending a | Pending a | Pending a | Pending a | 56h00 |
| 367 | Pending a | Pending a | Pending a | Pending a | Pending a | Pending a | Pending a | 56h00 |
| 368 | Pending a | Pending a | Pending a | Pending a | Pending a | Pending a | Pending a | 56h00 |
| 369 | Pending a | Pending a | Pending a | Pending a | Pending a | Pending a | Pending a | 56h00 |
| 370 | Pending a | Pending a | Pending a | Pending a | Pending a | Pending a | Pending a | 56h00 |
| 371 | Pending a | Pending a | Pending a | Pending a | Pending a | Pending a | Pending a | 56h00 |
| 372 | Pending a | Pending a | Pending a | Pending a | Pending a | Pending a | Pending a | 56h00 |
| 373 | Pending a | Pending a | Pending a | Pending a | Pending a | Pending a | Pending a | 56h00 |
| 374 | Pending a | Pending a | Pending a | Pending a | Pending a | Pending a | Pending a | 56h00 |
| 375 | Pending a | Pending a | Pending a | Pending a | Pending a | Pending a | Pending a | 56h00 |
| 376 | Pending a | Pending a | Pending a | Pending a | Pending a | Pending a | Pending a | 56h00 |
| 377 | Pending a | Pending a | Pending a | Pending a | Pending a | Pending a | Pending a | 56h00 |

Roster: XB Size: 130 Cycle: 1 Extraboards

| Pos | Mon | Tue | Wed | Thu | Fri | Sat | Sun | Work |
|---|---|---|---|---|---|---|---|---|
| 378 | Pending a | Pending a | Pending a | Pending a | Pending a | Pending a | Pending a | 56h00 |
| 379 | Pending a | Pending a | Pending a | Pending a | Pending a | Pending a | Pending a | 56h00 |
| 380 | Pending a | Pending a | Pending a | Pending a | Pending a | Pending a | Pending a | 56h00 |
| 381 | Pending a | Pending a | Pending a | Pending a | Pending a | Pending a | Pending a | 56h00 |
| 382 | Pending a | Pending a | Pending a | Pending a | Pending a | Pending a | Pending a | 56h00 |
| 383 | Pending a | Pending a | Pending a | Pending a | Pending a | Pending a | Pending a | 56h00 |
| 384 | Pending a | Pending a | Pending a | Pending a | Pending a | Pending a | Pending a | 56h00 |
| 385 | Pending a | Pending a | Pending a | Pending a | Pending a | Pending a | Pending a | 56h00 |
| 386 | Pending a | Pending a | Pending a | Pending a | Pending a | Pending a | Pending a | 56h00 |
| 387 | Pending a | Pending a | Pending a | Pending a | Pending a | Pending a | Pending a | 56h00 |
| 388 | Pending a | Pending a | Pending a | Pending a | Pending a | Pending a | Pending a | 56h00 |
| 389 | Pending a | Pending a | Pending a | Pending a | Pending a | Pending a | Pending a | 56h00 |

Roster: XB Size: 130 Cycle: 1 Extraboards

| Pos | Mon | Tue | Wed | Thu | Fri | Sat | Sun | Work |
|---|---|---|---|---|---|---|---|---|
| 390 | Pending a | Pending a | Pending a | Pending a | Pending a | Pending a | Pending a | 56h00 |
| 391 | Pending a | Pending a | Pending a | Pending a | Pending a | Pending a | Pending a | 56h00 |
| 392 | Pending a | Pending a | Pending a | Pending a | Pending a | Pending a | Pending a | 56h00 |
| 393 | Pending a | Pending a | Pending a | Pending a | Pending a | Pending a | Pending a | 56h00 |
| 394 | Pending a | Pending a | Pending a | Pending a | Pending a | Pending a | Pending a | 56h00 |
| 395 | Pending a | Pending a | Pending a | Pending a | Pending a | Pending a | Pending a | 56h00 |
| 396 | Pending a | Pending a | Pending a | Pending a | Pending a | Pending a | Pending a | 56h00 |
| 397 | Pending a | Pending a | Pending a | Pending a | Pending a | Pending a | Pending a | 56h00 |
| 398 | Pending a | Pending a | Pending a | Pending a | Pending a | Pending a | Pending a | 56h00 |
| 399 | Pending a | Pending a | Pending a | Pending a | Pending a | Pending a | Pending a | 56h00 |
| 400 | Pending a | Pending a | Pending a | Pending a | Pending a | Pending a | Pending a | 56h00 |
| 401 | Pending a | Pending a | Pending a | Pending a | Pending a | Pending a | Pending a | 56h00 |

Roster: XB Size: 130 Cycle: 1 Extraboards

| Pos | Mon | Tue | Wed | Thu | Fri | Sat | Sun | Work |
|---|---|---|---|---|---|---|---|---|
| 402 | Pending a | Pending a | Pending a | Pending a | Pending a | Pending a | Pending a | 56h00 |
| 403 | Pending a | Pending a | Pending a | Pending a | Pending a | Pending a | Pending a | 56h00 |
| 404 | Pending a | Pending a | Pending a | Pending a | Pending a | Pending a | Pending a | 56h00 |
| 405 | Pending a | Pending a | Pending a | Pending a | Pending a | Pending a | Pending a | 56h00 |
| 406 | Pending a | Pending a | Pending a | Pending a | Pending a | Pending a | Pending a | 56h00 |
| 407 | Pending a | Pending a | Pending a | Pending a | Pending a | Pending a | Pending a | 56h00 |
| 408 | Pending a | Pending a | Pending a | Pending a | Pending a | Pending a | Pending a | 56h00 |
| 409 | Pending a | Pending a | Pending a | Pending a | Pending a | Pending a | Pending a | 56h00 |
| 410 | Pending a | Pending a | Pending a | Pending a | Pending a | Pending a | Pending a | 56h00 |
| 411 | Pending a | Pending a | Pending a | Pending a | Pending a | Pending a | Pending a | 56h00 |
| 412 | Pending a | Pending a | Pending a | Pending a | Pending a | Pending a | Pending a | 56h00 |
| 413 | Pending a | Pending a | Pending a | Pending a | Pending a | Pending a | Pending a | 56h00 |

Roster: XB Size: 130 Cycle: 1 Extraboards

| Pos | Mon | Tue | Wed | Thu | Fri | Sat | Sun | Work |
|---|---|---|---|---|---|---|---|---|
| 414 | Pending a | Pending a | Pending a | Pending a | Pending a | Pending a | Pending a | 56h00 |
| 415 | Pending a | Pending a | Pending a | Pending a | Pending a | Pending a | Pending a | 56h00 |
| 416 | Pending a | Pending a | Pending a | Pending a | Pending a | Pending a | Pending a | 56h00 |
| 417 | Pending a | Pending a | Pending a | Pending a | Pending a | Pending a | Pending a | 56h00 |
| 418 | Pending a | Pending a | Pending a | Pending a | Pending a | Pending a | Pending a | 56h00 |
| 419 | Pending a | Pending a | Pending a | Pending a | Pending a | Pending a | Pending a | 56h00 |
| 420 | Pending a | Pending a | Pending a | Pending a | Pending a | Pending a | Pending a | 56h00 |
| 421 | Pending a | Pending a | Pending a | Pending a | Pending a | Pending a | Pending a | 56h00 |
| 422 | Pending a | Pending a | Pending a | Pending a | Pending a | Pending a | Pending a | 56h00 |
| 423 | Pending a | Pending a | Pending a | Pending a | Pending a | Pending a | Pending a | 56h00 |
| 424 | Pending a | Pending a | Pending a | Pending a | Pending a | Pending a | Pending a | 56h00 |
| 425 | Pending a | Pending a | Pending a | Pending a | Pending a | Pending a | Pending a | 56h00 |

Roster: XB Size: 130 Cycle: 1 Extraboards

| Pos | Mon | Tue | Wed | Thu | Fri | Sat | Sun | Work |
|---|---|---|---|---|---|---|---|---|
| 426 | Pending a | Pending a | Pending a | Pending a | Pending a | Pending a | Pending a | 56h00 |
| 427 | Pending a | Pending a | Pending a | Pending a | Pending a | Pending a | Pending a | 56h00 |
| 428 | Pending a | Pending a | Pending a | Pending a | Pending a | Pending a | Pending a | 56h00 |
| 429 | Pending a | Pending a | Pending a | Pending a | Pending a | Pending a | Pending a | 56h00 |

transdev
the mobility company

Effective Monday, January 22, 2024

| Pos | Operator | Sun | Mon | Tue | Wed | Thu | Fri | Sat | Complete Work | OT Wrk |
|---|---|---|---|---|---|---|---|---|---|---|
| 1 | [redacted] | OFF | OFF | 2074 ST 10.78<br>17 /41 5:03 AM 3:50 PM | 2074 ST 10.78<br>17 /41 5:03 AM 3:50 PM | 2074 ST 10.78<br>17 /41 5:03 AM 3:50 PM | 2074 ST 10.78<br>17 /41 5:03 AM 3:50 PM | OFF | 43.12 | 3.12 |
| 2 | [redacted] | 2009 ST 10.28<br>59 4:14 AM 2:31 PM | OFF | OFF | OFF | 2055 ST 10.58<br>29 /41 4:13 AM 2:48 PM | 2055 ST 10.58<br>29 /41 4:13 AM 2:48 PM | 2010 ST 10.28<br>59 4:14 AM 2:31 PM | 41.72 | 1.72 |
| 3 | [redacted] | 2046 ST 10.43<br>17 4:57 AM 3:23 PM | 2074 ST 10.78<br>17 /41 5:03 AM 3:50 PM | OFF | OFF | OFF | 2059 ST 10.52<br>MARY 4:26 AM 2:57 PM | 2047 ST 10.43<br>17 4:57 AM 3:23 PM | 42.16 | 2.16 |
| 4 | [redacted] | 2025 ST 10.73<br>51 4:29 AM 3:13 PM | 2055 ST 10.58<br>29 /41 4:13 AM 2:48 PM | 2055 ST 10.58<br>29 /41 4:13 AM 2:48 PM | 2055 ST 10.58<br>29 /41 4:13 AM 2:48 PM | OFF | OFF | OFF | 42.47 | 2.47 |
| 5 | [redacted] | OFF | 2059 ST 10.52<br>MARY 4:26 AM 2:57 PM | 2059 ST 10.52<br>MARY 4:26 AM 2:57 PM | 2059 ST 10.52<br>MARY 4:26 AM 2:57 PM | 2059 ST 10.52<br>MARY 4:26 AM 2:57 PM | OFF | OFF | 42.08 | 2.08 |
| 6 | [redacted] | OFF | OFF | 2154 ST 10.85<br>41 1:39 PM 12:30 AM | 2154 ST 10.85<br>41 1:39 PM 12:30 AM | 2154 ST 10.85<br>41 1:39 PM 12:30 AM | 2154 ST 10.85<br>41 1:39 PM 12:30 AM | OFF | 43.40 | 3.40 |
| 7 | [redacted] | 2105 ST 10.75<br>29 1:50 PM 12:35 AM | OFF | OFF | OFF | 2140 ST 10.78<br>83 12:57 PM 11:44 PM | 2140 ST 10.78<br>83 12:57 PM 11:44 PM | 2108 ST 10.75<br>29 1:50 PM 12:35 AM | 43.06 | 3.06 |
| 8 | [redacted] | 2108 ST 10.60<br>51 1:58 PM 12:34 AM | 2154 ST 10.85<br>41 1:39 PM 12:30 AM | OFF | OFF | OFF | 2141 ST 10.78<br>3 1:08 PM 11:55 PM | 2110 ST 10.60<br>51 1:58 PM 12:34 AM | 42.83 | 2.83 |
| 9 | [redacted] | 2093 ST 10.75<br>29 1:20 PM 12:05 AM | 2140 ST 10.78<br>83 12:57 PM 11:44 PM | 2140 ST 10.78<br>83 12:57 PM 11:44 PM | 2140 ST 10.78<br>83 12:57 PM 11:44 PM | OFF | OFF | OFF | 43.09 | 3.09 |
| 10 | [redacted] | OFF | 2141 ST 10.78<br>3 1:08 PM 11:55 PM | 2141 ST 10.78<br>3 1:08 PM 11:55 PM | 2141 ST 10.78<br>3 1:08 PM 11:55 PM | 2141 ST 10.78<br>3 1:08 PM 11:55 PM | OFF | OFF | 43.12 | 3.12 |
| 11 | [redacted] | OFF | 2006 ST 8.22<br>43 3:00 AM 11:13 AM | 2006 ST 8.22<br>43 3:00 AM 11:13 AM | 2006 ST 8.22<br>43 3:00 AM 11:13 AM | 2006 ST 8.22<br>43 3:00 AM 11:13 AM | 2006 ST 8.22<br>43 3:00 AM 11:13 AM | OFF | 41.10 | 1.10 |
| 12 | [redacted] | OFF | 2007 ST 6.28<br>41 /29 3:01 AM 9:18 AM | 2007 ST 6.28<br>41 /29 3:01 AM 9:18 AM | 2010 ST 9.55<br>3 3:08 AM 12:41 PM | 2010 ST 9.55<br>3 3:08 AM 12:41 PM | 2010 ST 9.55<br>3 3:08 AM 12:41 PM | OFF | 41.21 | 1.21 |
| 13 | [redacted] | OFF | 2011 ST 8.60<br>51 3:11 AM 11:47 AM | 2011 ST 8.60<br>51 3:11 AM 11:47 AM | 2011 ST 8.60<br>51 3:11 AM 11:47 AM | 2011 ST 8.60<br>51 3:11 AM 11:47 AM | 2011 ST 8.60<br>51 3:11 AM 11:47 AM | OFF | 43.00 | 3.00 |
| 14 | [redacted] | OFF | 2017 ST 9.43<br>75 /67 3:20 AM 12:46 PM | 2017 ST 9.43<br>75 /67 3:20 AM 12:46 PM | 2017 ST 9.43<br>75 /67 3:20 AM 12:46 PM | 2008 ST 6.15<br>41 /17 3:04 AM 9:13 AM | 2008 ST 6.15<br>41 /17 3:04 AM 9:13 AM | OFF | 40.59 | 0.59 |
| 15 | [redacted] | OFF | 2022 ST 6.05<br>83 3:23 AM 9:26 AM | 2022 ST 6.05<br>83 3:23 AM 9:26 AM | 2014 ST 10.47<br>43 3:15 AM 1:43 PM | 2014 ST 10.47<br>43 3:15 AM 1:43 PM | 2014 ST 10.47<br>43 3:15 AM 1:43 PM | OFF | 43.51 | 3.51 |
| 16 | [redacted] | OFF | 2014 ST 10.47<br>43 3:15 AM 1:43 PM | 2014 ST 10.47<br>43 3:15 AM 1:43 PM | 2024 ST 7.13<br>59 3:23 AM 10:31 AM | 2024 ST 7.13<br>59 3:23 AM 10:31 AM | 2024 ST 7.13<br>59 3:23 AM 10:31 AM | OFF | 42.33 | 2.33 |
| 17 | [redacted] | OFF | 2005 ST 10.05<br>3 2:55 AM 12:58 PM | 2005 ST 10.05<br>3 2:55 AM 12:58 PM | 2038 ST 6.50<br>43 3:43 AM 10:13 AM | 2038 ST 6.50<br>43 3:43 AM 10:13 AM | 2005 ST 10.05<br>3 2:55 AM 12:58 PM | OFF | 43.15 | 3.15 |
| 18 | [redacted] | OFF | 2016 ST 8.50<br>41 /29 3:20 AM 11:50 AM | 2016 ST 8.50<br>41 /29 3:20 AM 11:50 AM | 2016 ST 8.50<br>41 /29 3:20 AM 11:50 AM | 2016 ST 8.50<br>41 /29 3:20 AM 11:50 AM | 2016 ST 8.50<br>41 /29 3:20 AM 11:50 AM | OFF | 42.50 | 2.50 |
| 19 | [redacted] | OFF | 2019 ST 8.60<br>3 3:22 AM 11:58 AM | 2020 ST 7.88<br>59 3:22 AM 11:15 AM | 2020 ST 7.88<br>59 3:22 AM 11:15 AM | 2019 ST 8.60<br>3 3:22 AM 11:58 AM | 2019 ST 8.60<br>3 3:22 AM 11:58 AM | OFF | 41.56 | 1.56 |
| 20 | [redacted] | OFF | 2021 ST 7.92<br>29 3:23 AM 11:18 AM | 2019 ST 8.60<br>3 3:22 AM 11:58 AM | 2019 ST 8.60<br>3 3:22 AM 11:58 AM | 2021 ST 7.92<br>29 3:23 AM 11:18 AM | 2021 ST 7.92<br>29 3:23 AM 11:18 AM | OFF | 40.96 | 0.96 |
| 21 | [redacted] | OFF | 2013 ST 9.13<br>41 3:14 AM 12:22 PM | 2013 ST 9.13<br>41 3:14 AM 12:22 PM | 2030 ST 6.73<br>41 /17 3:31 AM 10:15 AM | 2030 ST 6.73<br>41 /17 3:31 AM 10:15 AM | 2013 ST 9.13<br>41 3:14 AM 12:22 PM | OFF | 40.85 | 0.85 |
| 22 | [redacted] | OFF | 2023 ST 8.83<br>43 3:23 AM 12:13 PM | 2023 ST 8.83<br>43 3:23 AM 12:13 PM | 2023 ST 8.83<br>43 3:23 AM 12:13 PM | 2023 ST 8.83<br>43 3:23 AM 12:13 PM | 2023 ST 8.83<br>43 3:23 AM 12:13 PM | OFF | 44.15 | 4.15 |
| 23 | [redacted] | OFF | 2010 ST 9.55<br>3 3:08 AM 12:41 PM | 2010 ST 9.55<br>3 3:08 AM 12:41 PM | 2036 ST 7.70<br>17 3:38 AM 11:20 AM | 2036 ST 7.70<br>17 3:38 AM 11:20 AM | 2036 ST 7.70<br>17 3:38 AM 11:20 AM | OFF | 42.20 | 2.20 |
| 24 | [redacted] | OFF | 2028 ST 8.33<br>43 3:29 AM 11:49 AM | 2028 ST 8.33<br>43 3:29 AM 11:49 AM | 2028 ST 8.33<br>43 3:29 AM 11:49 AM | 2028 ST 8.33<br>43 3:29 AM 11:49 AM | 2028 ST 8.33<br>43 3:29 AM 11:49 AM | OFF | 41.65 | 1.65 |
| 25 | [redacted] | OFF | 2027 ST 10.23<br>13 3:28 AM 1:42 PM | 2031 ST 7.37<br>29 3:32 AM 10:54 AM | 2027 ST 10.23<br>13 3:28 AM 1:42 PM | 2031 ST 7.37<br>29 3:32 AM 10:54 AM | 2031 ST 7.37<br>29 3:32 AM 10:54 AM | OFF | 42.57 | 2.57 |

| Pos | Operator | Sun | Mon | | | Tue | | | Wed | | | Thu | | | Fri | | | Sat | Work | OT Wrk |
|---|---|---|---|---|---|---|---|---|---|---|---|---|---|---|---|---|---|---|---|---|
| 26 | [redacted] | OFF | 2012 | ST | 6.65 | 2041 | ST | 10.67 | 2041 | ST | 10.67 | 2012 | ST | 6.65 | 2012 | ST | 6.65 | OFF | 41.29 | 1.29 |
| | | | 17 | 3:12 AM | 9:51 AM | 75 /67 | 3:50 AM | 2:30 PM | 75 /67 | 3:50 AM | 2:30 PM | 17 | 3:12 AM | 9:51 AM | 17 | 3:12 AM | 9:51 AM | | | |
| 27 | | OFF | 2009 | ST | 6.77 | 2047 | ST | 8.58 | 2047 | ST | 8.58 | 2047 | ST | 8.58 | 2047 | ST | 8.58 | OFF | 41.09 | 1.09 |
| | | | 17 /41 | 3:07 AM | 9:53 AM | 13 | 3:58 AM | 12:33 PM | 13 | 3:58 AM | 12:33 PM | 13 | 3:58 AM | 12:33 PM | 13 | 3:58 AM | 12:33 PM | | | |
| 28 | | OFF | 2034 | ST | 8.03 | 2034 | ST | 8.03 | 2034 | ST | 8.03 | 2034 | ST | 8.03 | 2034 | ST | 8.03 | OFF | 40.15 | 0.15 |
| | | | 13 | 3:34 AM | 11:36 AM | 13 | 3:34 AM | 11:36 AM | 13 | 3:34 AM | 11:36 AM | 13 | 3:34 AM | 11:36 AM | 13 | 3:34 AM | 11:36 AM | | | |
| 29 | | OFF | 2042 | ST | 7.88 | 2018 | ST | 8.88 | 2018 | ST | 8.88 | 2042 | ST | 7.88 | 2042 | ST | 7.88 | OFF | 41.40 | 1.40 |
| | | | 59 | 3:52 AM | 11:45 AM | 67 /75 | 3:20 AM | 12:13 PM | 67 /75 | 3:20 AM | 12:13 PM | 59 | 3:52 AM | 11:45 AM | 59 | 3:52 AM | 11:45 AM | | | |
| 30 | | OFF | 2018 | ST | 8.88 | 2042 | ST | 7.88 | 2042 | ST | 7.88 | 2018 | ST | 8.88 | 2018 | ST | 8.88 | OFF | 42.40 | 2.40 |
| | | | 67 /75 | 3:20 AM | 12:13 PM | 59 | 3:52 AM | 11:45 AM | 59 | 3:52 AM | 11:45 AM | 67 /75 | 3:20 AM | 12:13 PM | 67 /75 | 3:20 AM | 12:13 PM | | | |
| 31 | | OFF | 2037 | ST | 8.93 | 2037 | ST | 8.93 | 2037 | ST | 8.93 | 2037 | ST | 8.93 | 2037 | ST | 8.93 | OFF | 44.65 | 4.65 |
| | | | 41 | 3:39 AM | 12:35 PM | 41 | 3:39 AM | 12:35 PM | 41 | 3:39 AM | 12:35 PM | 41 | 3:39 AM | 12:35 PM | 41 | 3:39 AM | 12:35 PM | | | |
| 32 | | OFF | 2053 | ST | 9.67 | 2053 | ST | 9.67 | 2053 | ST | 9.67 | 2025 | ST | 6.77 | 2025 | ST | 6.77 | OFF | 42.55 | 2.55 |
| | | | 83 | 4:07 AM | 1:47 PM | 83 | 4:07 AM | 1:47 PM | 83 | 4:07 AM | 1:47 PM | 3 | 3:25 AM | 10:11 AM | 3 | 3:25 AM | 10:11 AM | | | |
| 33 | | OFF | 2043 | ST | 8.37 | 2043 | ST | 8.37 | 2043 | ST | 8.37 | 2043 | ST | 8.37 | 2043 | ST | 8.37 | OFF | 41.85 | 1.85 |
| | | | 59 | 3:53 AM | 12:15 PM | 59 | 3:53 AM | 12:15 PM | 59 | 3:53 AM | 12:15 PM | 59 | 3:53 AM | 12:15 PM | 59 | 3:53 AM | 12:15 PM | | | |
| 34 | | OFF | 2044 | ST | 8.90 | 2044 | ST | 8.90 | 2044 | ST | 8.90 | 2044 | ST | 8.90 | 2044 | ST | 8.90 | OFF | 44.50 | 4.50 |
| | | | 83 | 3:53 AM | 12:47 PM | 83 | 3:53 AM | 12:47 PM | 83 | 3:53 AM | 12:47 PM | 83 | 3:53 AM | 12:47 PM | 83 | 3:53 AM | 12:47 PM | | | |
| 35 | | OFF | 2046 | ST | 8.90 | 2046 | ST | 8.90 | 2046 | ST | 8.90 | 2046 | ST | 8.90 | 2046 | ST | 8.90 | OFF | 44.50 | 4.50 |
| | | | 17 /29 | 3:57 AM | 12:51 PM | 17 /29 | 3:57 AM | 12:51 PM | 17 /29 | 3:57 AM | 12:51 PM | 17 /29 | 3:57 AM | 12:51 PM | 17 /29 | 3:57 AM | 12:51 PM | | | |
| 36 | | OFF | 2045 | ST | 8.35 | 2045 | ST | 8.35 | 2045 | ST | 8.35 | 2045 | ST | 8.35 | 2045 | ST | 8.35 | OFF | 41.75 | 1.75 |
| | | | 29 | 3:57 AM | 12:18 PM | 29 | 3:57 AM | 12:18 PM | 29 | 3:57 AM | 12:18 PM | 29 | 3:57 AM | 12:18 PM | 29 | 3:57 AM | 12:18 PM | | | |
| 37 | | OFF | 2036 | ST | 7.70 | 2036 | ST | 7.70 | 2064 | ST | 8.23 | 2064 | ST | 8.23 | 2064 | ST | 8.23 | OFF | 40.09 | 0.09 |
| | | | 17 | 3:38 AM | 11:20 AM | 17 | 3:38 AM | 11:20 AM | 41 /29 | 4:36 AM | 12:50 PM | 41 /29 | 4:36 AM | 12:50 PM | 41 /29 | 4:36 AM | 12:50 PM | | | |
| 38 | | OFF | 2058 | ST | 8.38 | 2058 | ST | 8.38 | 2058 | ST | 8.38 | 2058 | ST | 8.38 | 2058 | ST | 8.38 | OFF | 41.90 | 1.90 |
| | | | 59 | 4:22 AM | 12:45 PM | 59 | 4:22 AM | 12:45 PM | 59 | 4:22 AM | 12:45 PM | 59 | 4:22 AM | 12:45 PM | 59 | 4:22 AM | 12:45 PM | | | |
| 39 | | OFF | 2049 | ST | 10.17 | 2070 | ST | 7.32 | 2070 | ST | 7.32 | 2049 | ST | 10.17 | 2049 | ST | 10.17 | OFF | 45.15 | 5.15 |
| | | | 41 | 4:00 AM | 2:10 PM | 3 | 4:50 AM | 12:09 PM | 3 | 4:50 AM | 12:09 PM | 41 | 4:00 AM | 2:10 PM | 41 | 4:00 AM | 2:10 PM | | | |
| 40 | | OFF | 2060 | ST | 8.37 | 2060 | ST | 8.37 | 2060 | ST | 8.37 | 2060 | ST | 8.37 | 2060 | ST | 8.37 | OFF | 41.85 | 1.85 |
| | | | 43 | 4:27 AM | 12:49 PM | 43 | 4:27 AM | 12:49 PM | 43 | 4:27 AM | 12:49 PM | 43 | 4:27 AM | 12:49 PM | 43 | 4:27 AM | 12:49 PM | | | |
| 41 | | OFF | 2054 | ST | 8.75 | 2075 | ST | 8.73 | 2075 | ST | 8.73 | 2054 | ST | 8.75 | 2054 | ST | 8.75 | OFF | 43.71 | 3.71 |
| | | | 51 | 4:11 AM | 12:56 PM | 51 | 5:04 AM | 1:48 PM | 51 | 5:04 AM | 1:48 PM | 51 | 4:11 AM | 12:56 PM | 51 | 4:11 AM | 12:56 PM | | | |
| 42 | | OFF | 2062 | ST | 10.30 | 2062 | ST | 10.30 | 2062 | ST | 10.30 | 2080 | ST | 6.15 | 2080 | ST | 6.15 | OFF | 43.20 | 3.20 |
| | | | 13 | 4:28 AM | 2:46 PM | 13 | 4:28 AM | 2:46 PM | 13 | 4:28 AM | 2:46 PM | 17 | 5:18 AM | 11:27 AM | 17 | 5:18 AM | 11:27 AM | | | |
| 43 | | OFF | 2067 | ST | 10.30 | 2067 | ST | 10.30 | 2086 | ST | 6.87 | 2086 | ST | 6.87 | 2086 | ST | 6.87 | OFF | 41.21 | 1.21 |
| | | | 3 | 4:40 AM | 2:58 PM | 3 | 4:40 AM | 2:58 PM | 67 /75 | 5:34 AM | 12:26 PM | 67 /75 | 5:34 AM | 12:26 PM | 67 /75 | 5:34 AM | 12:26 PM | | | |
| 44 | | OFF | 2087 | ST | 10.25 | 2087 | ST | 10.25 | 2087 | ST | 10.25 | 2087 | ST | 10.25 | 2087 | ST | 10.25 | OFF | 51.25 | 11.25 |
| | | | 17 | 5:38 AM | 3:53 PM | 17 | 5:38 AM | 3:53 PM | 17 | 5:38 AM | 3:53 PM | 17 | 5:38 AM | 3:53 PM | 17 | 5:38 AM | 3:53 PM | | | |
| 45 | | OFF | 2093 | ST | 9.25 | 2093 | ST | 9.25 | 2093 | ST | 9.25 | 2093 | ST | 9.25 | 2093 | ST | 9.25 | OFF | 46.25 | 6.25 |
| | | | 29 /41 | 8:19 AM | 5:34 PM | 29 /41 | 8:19 AM | 5:34 PM | 29 /41 | 8:19 AM | 5:34 PM | 29 /41 | 8:19 AM | 5:34 PM | 29 /41 | 8:19 AM | 5:34 PM | | | |
| 46 | | OFF | 2094 | ST | 10.23 | 2094 | ST | 10.23 | 2094 | ST | 10.23 | 2094 | ST | 10.23 | 2094 | ST | 10.23 | OFF | 51.15 | 11.15 |
| | | | 17 | 8:57 AM | 7:11 PM | 17 | 8:57 AM | 7:11 PM | 17 | 8:57 AM | 7:11 PM | 17 | 8:57 AM | 7:11 PM | 17 | 8:57 AM | 7:11 PM | | | |
| 47 | | OFF | 2096 | ST | 10.55 | 2096 | ST | 10.55 | 2096 | ST | 10.55 | 2096 | ST | 10.55 | 2096 | ST | 10.55 | OFF | 52.75 | 12.75 |
| | | | MARY | 9:24 AM | 7:57 PM | MARY | 9:24 AM | 7:57 PM | MARY | 9:24 AM | 7:57 PM | MARY | 9:24 AM | 7:57 PM | MARY | 9:24 AM | 7:57 PM | | | |
| 48 | | OFF | 2097 | ST | 9.83 | 2097 | ST | 9.83 | 2097 | ST | 9.83 | 2097 | ST | 9.83 | 2097 | ST | 9.83 | OFF | 49.15 | 9.15 |
| | | | 51 | 9:34 AM | 7:24 PM | 51 | 9:34 AM | 7:24 PM | 51 | 9:34 AM | 7:24 PM | 51 | 9:34 AM | 7:24 PM | 51 | 9:34 AM | 7:24 PM | | | |
| 49 | | OFF | 2098 | ST | 8.83 | 2098 | ST | 8.83 | 2098 | ST | 8.83 | 2098 | ST | 8.83 | 2098 | ST | 8.83 | OFF | 44.15 | 4.15 |
| | | | 41 /29 | 9:34 AM | 6:24 PM | 41 /29 | 9:34 AM | 6:24 PM | 41 /29 | 9:34 AM | 6:24 PM | 41 /29 | 9:34 AM | 6:24 PM | 41 /29 | 9:34 AM | 6:24 PM | | | |
| 50 | | OFF | 2099 | ST | 10.38 | 2099 | ST | 10.38 | 2099 | ST | 10.38 | 2099 | ST | 10.38 | 2099 | ST | 10.38 | OFF | 51.90 | 11.90 |
| | | | 17 | 9:38 AM | 8:01 PM | 17 | 9:38 AM | 8:01 PM | 17 | 9:38 AM | 8:01 PM | 17 | 9:38 AM | 8:01 PM | 17 | 9:38 AM | 8:01 PM | | | |
| 51 | | OFF | 2100 | ST | 9.42 | 2100 | ST | 9.42 | 2100 | ST | 9.42 | 2100 | ST | 9.42 | 2100 | ST | 9.42 | OFF | 47.10 | 7.10 |
| | | | 67 /75 | 9:47 AM | 7:12 PM | 67 /75 | 9:47 AM | 7:12 PM | 67 /75 | 9:47 AM | 7:12 PM | 67 /75 | 9:47 AM | 7:12 PM | 67 /75 | 9:47 AM | 7:12 PM | | | |
| 52 | | OFF | 2101 | ST | 7.97 | 2101 | ST | 7.97 | 2101 | ST | 7.97 | 2102 | ST | 10.05 | 2102 | ST | 10.05 | OFF | 44.01 | 4.01 |
| | | | 29 /17 | 9:49 AM | 5:47 PM | 29 /17 | 9:49 AM | 5:47 PM | 29 /17 | 9:49 AM | 5:47 PM | 3 | 9:51 AM | 7:54 PM | 3 | 9:51 AM | 7:54 PM | | | |

| Pos | Operator | Sun | Mon | | | Tue | | | Wed | | | Thu | | | Fri | | | Sat | | | Work | OT Wrk |
|---|---|---|---|---|---|---|---|---|---|---|---|---|---|---|---|---|---|---|---|---|---|---|
| 53 | [redacted] | OFF | 2104 | ST | 9.68 | 2104 | ST | 9.68 | 2104 | ST | 9.68 | 2104 | ST | 9.68 | 2104 | ST | 9.68 | OFF | | | 48.40 | 8.40 |
| | | | 41 | 9:54 AM | 7:35 PM | 41 | 9:54 AM | 7:35 PM | 41 | 9:54 AM | 7:35 PM | 41 | 9:54 AM | 7:35 PM | 41 | 9:54 AM | 7:35 PM | | | | | |
| 54 | | OFF | 2105 | ST | 8.43 | 2105 | ST | 8.43 | 2105 | ST | 8.43 | 2105 | ST | 8.43 | 2105 | ST | 8.43 | OFF | | | 42.15 | 2.15 |
| | | | 17 /41 | 10:00 AM | 6:26 PM | 17 /41 | 10:00 AM | 6:26 PM | 17 /41 | 10:00 AM | 6:26 PM | 17 /41 | 10:00 AM | 6:26 PM | 17 /41 | 10:00 AM | 6:26 PM | | | | | |
| 55 | | OFF | 2106 | ST | 10.00 | 2106 | ST | 10.00 | 2106 | ST | 10.00 | 2106 | ST | 10.00 | 2106 | ST | 10.00 | OFF | | | 50.00 | 10.00 |
| | | | 3 | 10:04 AM | 8:04 PM | 3 | 10:04 AM | 8:04 PM | 3 | 10:04 AM | 8:04 PM | 3 | 10:04 AM | 8:04 PM | 3 | 10:04 AM | 8:04 PM | | | | | |
| 56 | | OFF | 2107 | ST | 8.58 | 2107 | ST | 8.58 | 2107 | ST | 8.58 | 2107 | ST | 8.58 | 2107 | ST | 8.58 | OFF | | | 42.90 | 2.90 |
| | | | 29 | 10:12 AM | 6:47 PM | 29 | 10:12 AM | 6:47 PM | 29 | 10:12 AM | 6:47 PM | 29 | 10:12 AM | 6:47 PM | 29 | 10:12 AM | 6:47 PM | | | | | |
| 57 | | OFF | 2113 | ST | 7.97 | 2113 | ST | 7.97 | 2113 | ST | 7.97 | 2108 | ST | 8.75 | 2113 | ST | 7.97 | OFF | | | 40.63 | 0.63 |
| | | | 17 | 10:58 AM | 6:56 PM | 17 | 10:58 AM | 6:56 PM | 17 | 10:58 AM | 6:56 PM | 29 /41 | 10:21 AM | 7:06 PM | 17 | 10:58 AM | 6:56 PM | | | | | |
| 58 | | OFF | 2110 | ST | 9.75 | 2110 | ST | 9.75 | 2110 | ST | 9.75 | 2110 | ST | 9.75 | 2110 | ST | 9.75 | OFF | | | 48.75 | 8.75 |
| | | | 59 | 10:48 AM | 8:33 PM | 59 | 10:48 AM | 8:33 PM | 59 | 10:48 AM | 8:33 PM | 59 | 10:48 AM | 8:33 PM | 59 | 10:48 AM | 8:33 PM | | | | | |
| 59 | | OFF | 2111 | ST | 8.75 | 2111 | ST | 8.75 | 2111 | ST | 8.75 | 2111 | ST | 8.75 | 2111 | ST | 8.75 | OFF | | | 43.75 | 3.75 |
| | | | 29 /41 | 10:52 AM | 7:37 PM | 29 /41 | 10:52 AM | 7:37 PM | 29 /41 | 10:52 AM | 7:37 PM | 29 /41 | 10:52 AM | 7:37 PM | 29 /41 | 10:52 AM | 7:37 PM | | | | | |
| 60 | | OFF | 2112 | ST | 8.55 | 2112 | ST | 8.55 | 2112 | ST | 8.55 | 2112 | ST | 8.55 | 2112 | ST | 8.55 | OFF | | | 42.75 | 2.75 |
| | | | MARY | 10:56 AM | 7:29 PM | MARY | 10:56 AM | 7:29 PM | MARY | 10:56 AM | 7:29 PM | MARY | 10:56 AM | 7:29 PM | MARY | 10:56 AM | 7:29 PM | | | | | |
| 61 | | OFF | 2116 | ST | 9.57 | 2116 | ST | 9.57 | 2116 | ST | 9.57 | 2116 | ST | 9.57 | 2116 | ST | 9.57 | OFF | | | 47.85 | 7.85 |
| | | | 29 | 11:15 AM | 8:49 PM | 29 | 11:15 AM | 8:49 PM | 29 | 11:15 AM | 8:49 PM | 29 | 11:15 AM | 8:49 PM | 29 | 11:15 AM | 8:49 PM | | | | | |
| 62 | | OFF | 2118 | ST | 8.33 | 2118 | ST | 8.33 | 2118 | ST | 8.33 | 2118 | ST | 8.33 | 2118 | ST | 8.33 | OFF | | | 41.65 | 1.65 |
| | | | 17 /29 | 11:21 AM | 7:41 PM | 17 /29 | 11:21 AM | 7:41 PM | 17 /29 | 11:21 AM | 7:41 PM | 17 /29 | 11:21 AM | 7:41 PM | 17 /29 | 11:21 AM | 7:41 PM | | | | | |
| 63 | | OFF | 2119 | ST | 8.33 | 2119 | ST | 8.33 | 2119 | ST | 8.33 | 2119 | ST | 8.33 | 2119 | ST | 8.33 | OFF | | | 41.65 | 1.65 |
| | | | 43 | 11:27 AM | 7:47 PM | 43 | 11:27 AM | 7:47 PM | 43 | 11:27 AM | 7:47 PM | 43 | 11:27 AM | 7:47 PM | 43 | 11:27 AM | 7:47 PM | | | | | |
| 64 | | OFF | 2123 | ST | 8.93 | 2123 | ST | 8.93 | 2123 | ST | 8.93 | 2123 | ST | 8.93 | 2123 | ST | 8.93 | OFF | | | 44.65 | 4.65 |
| | | | 41/29/17 | 12:01 PM | 8:57 PM | 41/29/17 | 12:01 PM | 8:57 PM | 41/29/17 | 12:01 PM | 8:57 PM | 41/29/17 | 12:01 PM | 8:57 PM | 41/29/17 | 12:01 PM | 8:57 PM | | | | | |
| 65 | | OFF | 2124 | ST | 9.90 | 2124 | ST | 9.90 | 2124 | ST | 9.90 | 2124 | ST | 9.90 | 2124 | ST | 9.90 | OFF | | | 49.50 | 9.50 |
| | | | 13 | 12:08 PM | 10:02 PM | 13 | 12:08 PM | 10:02 PM | 13 | 12:08 PM | 10:02 PM | 13 | 12:08 PM | 10:02 PM | 13 | 12:08 PM | 10:02 PM | | | | | |
| 66 | | OFF | 2127 | ST | 10.63 | 2127 | ST | 10.63 | 2127 | ST | 10.63 | 2127 | ST | 10.63 | 2127 | ST | 10.63 | OFF | | | 53.15 | 13.15 |
| | | | 67 /75 | 12:21 PM | 10:59 PM | 67 /75 | 12:21 PM | 10:59 PM | 67 /75 | 12:21 PM | 10:59 PM | 67 /75 | 12:21 PM | 10:59 PM | 67 /75 | 12:21 PM | 10:59 PM | | | | | |
| 67 | | OFF | 2130 | ST | 8.82 | 2130 | ST | 8.82 | 2130 | ST | 8.82 | 2130 | ST | 8.82 | 2130 | ST | 8.82 | OFF | | | 44.10 | 4.10 |
| | | | 51 | 12:28 PM | 9:17 PM | 51 | 12:28 PM | 9:17 PM | 51 | 12:28 PM | 9:17 PM | 51 | 12:28 PM | 9:17 PM | 51 | 12:28 PM | 9:17 PM | | | | | |
| 68 | | OFF | 2126 | ST | 7.17 | 2126 | ST | 7.17 | 2126 | ST | 7.17 | 2134 | ST | 10.72 | 2134 | ST | 10.72 | OFF | | | 42.95 | 2.95 |
| | | | 17 /41 | 12:19 PM | 7:29 PM | 17 /41 | 12:19 PM | 7:29 PM | 17 /41 | 12:19 PM | 7:29 PM | 67 /75 | 12:46 PM | 11:29 PM | 67 /75 | 12:46 PM | 11:29 PM | | | | | |
| 69 | | OFF | 2125 | ST | 7.05 | 2125 | ST | 7.05 | 2125 | ST | 7.05 | 2142 | ST | 10.63 | 2142 | ST | 10.63 | OFF | | | 42.41 | 2.41 |
| | | | 29 /41 | 12:15 PM | 7:18 PM | 29 /41 | 12:15 PM | 7:18 PM | 29 /41 | 12:15 PM | 7:18 PM | 51 | 1:13 PM | 11:51 PM | 51 | 1:13 PM | 11:51 PM | | | | | |
| 70 | | OFF | 2135 | ST | 10.42 | 2135 | ST | 10.42 | 2132 | ST | 7.88 | 2132 | ST | 7.88 | 2132 | ST | 7.88 | OFF | | | 44.48 | 4.48 |
| | | | 41 /17 | 12:52 PM | 11:17 PM | 41 /17 | 12:52 PM | 11:17 PM | 3 | 12:38 PM | 8:31 PM | 3 | 12:38 PM | 8:31 PM | 3 | 12:38 PM | 8:31 PM | | | | | |
| 71 | | OFF | 2148 | ST | 9.03 | 2148 | ST | 9.03 | 2148 | ST | 9.03 | 2148 | ST | 9.03 | 2148 | ST | 9.03 | OFF | | | 45.15 | 5.15 |
| | | | 83 | 1:27 PM | 10:29 PM | 83 | 1:27 PM | 10:29 PM | 83 | 1:27 PM | 10:29 PM | 83 | 1:27 PM | 10:29 PM | 83 | 1:27 PM | 10:29 PM | | | | | |
| 72 | | OFF | 2147 | ST | 8.10 | 2147 | ST | 8.10 | 2147 | ST | 8.10 | 2147 | ST | 8.10 | 2147 | ST | 8.10 | OFF | | | 40.50 | 0.50 |
| | | | 59 | 1:29 PM | 9:35 PM | 59 | 1:29 PM | 9:35 PM | 59 | 1:29 PM | 9:35 PM | 59 | 1:29 PM | 9:35 PM | 59 | 1:29 PM | 9:35 PM | | | | | |
| 73 | | OFF | 2150 | ST | 8.87 | 2150 | ST | 8.87 | 2150 | ST | 8.87 | 2150 | ST | 8.87 | 2150 | ST | 8.87 | OFF | | | 44.35 | 4.35 |
| | | | 67 /75 | 1:33 PM | 10:25 PM | 67 /75 | 1:33 PM | 10:25 PM | 67 /75 | 1:33 PM | 10:25 PM | 67 /75 | 1:33 PM | 10:25 PM | 67 /75 | 1:33 PM | 10:25 PM | | | | | |
| 74 | | OFF | 2153 | ST | 9.12 | 2153 | ST | 9.12 | 2153 | ST | 9.12 | 2153 | ST | 9.12 | 2153 | ST | 9.12 | OFF | | | 45.60 | 5.60 |
| | | | 41 /17 | 1:40 PM | 10:47 PM | 41 /17 | 1:40 PM | 10:47 PM | 41 /17 | 1:40 PM | 10:47 PM | 41 /17 | 1:40 PM | 10:47 PM | 41 /17 | 1:40 PM | 10:47 PM | | | | | |
| 75 | | OFF | 2156 | ST | 8.03 | 2156 | ST | 8.03 | 2156 | ST | 8.03 | 2156 | ST | 8.03 | 2156 | ST | 8.03 | OFF | | | 40.15 | 0.15 |
| | | | 41 /17 | 1:48 PM | 9:50 PM | 41 /17 | 1:48 PM | 9:50 PM | 41 /17 | 1:48 PM | 9:50 PM | 41 /17 | 1:48 PM | 9:50 PM | 41 /17 | 1:48 PM | 9:50 PM | | | | | |
| 76 | | OFF | 2176 | ST | 8.45 | 2176 | ST | 8.45 | 2176 | ST | 8.45 | 2176 | ST | 8.45 | 2176 | ST | 8.45 | OFF | | | 42.25 | 2.25 |
| | | | 29 | 2:57 PM | 11:24 PM | 29 | 2:57 PM | 11:24 PM | 29 | 2:57 PM | 11:24 PM | 29 | 2:57 PM | 11:24 PM | 29 | 2:57 PM | 11:24 PM | | | | | |
| 77 | | OFF | 2178 | ST | 8.45 | 2178 | ST | 8.45 | 2178 | ST | 8.45 | 2178 | ST | 8.45 | 2178 | ST | 8.45 | OFF | | | 42.25 | 2.25 |
| | | | 43 | 3:05 PM | 11:32 PM | 43 | 3:05 PM | 11:32 PM | 43 | 3:05 PM | 11:32 PM | 43 | 3:05 PM | 11:32 PM | 43 | 3:05 PM | 11:32 PM | | | | | |
| 78 | | OFF | 2186 | ST | 8.03 | 2186 | ST | 8.03 | 2186 | ST | 8.03 | 2186 | ST | 8.03 | 2186 | ST | 8.03 | OFF | | | 40.15 | 0.15 |
| | | | 17 /29 | 4:04 PM | 12:06 AM | 17 /29 | 4:04 PM | 12:06 AM | 17 /29 | 4:04 PM | 12:06 AM | 17 /29 | 4:04 PM | 12:06 AM | 17 /29 | 4:04 PM | 12:06 AM | | | | | |
| 79 | [redacted] | OFF | OFF | | | 2029 | ST | 10.52 | 2029 | ST | 10.52 | 2009 | ST | 6.77 | 2009 | ST | 6.77 | 2005 | ST | 6.37 | 40.95 | 0.95 |
| | | | | | | 67 /75 | 3:29 AM | 2:00 PM | 67 /75 | 3:29 AM | 2:00 PM | 17 /41 | 3:07 AM | 9:53 AM | 17 /41 | 3:07 AM | 9:53 AM | 3 | 4:00 AM | 10:22 AM | | |

| Pos | Operator | Sun | | | Mon | Tue | | | Wed | | | Thu | | | Fri | | | Sat | | | Work | OT Wrk |
|---|---|---|---|---|---|---|---|---|---|---|---|---|---|---|---|---|---|---|---|---|---|---|
| 80 | [redacted] | OFF | | | OFF | 2026 | ST | 9.57 | 2009 | ST | 6.77 | 2026 | ST | 9.57 | 2026 | ST | 9.57 | 2017 | ST | 9.47 | 44.95 | 4.95 |
| | | | | | | 17 | 3:27 AM | 1:01 PM | 17 /41 | 3:07 AM | 9:53 AM | 17 | 3:27 AM | 1:01 PM | 17 | 3:27 AM | 1:01 PM | 3 | 4:20 AM | 1:48 PM | | |
| 81 | | OFF | | | OFF | 2039 | ST | 9.52 | 2039 | ST | 9.52 | 2007 | ST | 6.28 | 2007 | ST | 6.28 | 2024 | ST | 9.25 | 40.85 | 0.85 |
| | | | | | | 83 | 3:46 AM | 1:17 PM | 83 | 3:46 AM | 1:17 PM | 41 /29 | 3:01 AM | 9:18 AM | 41 /29 | 3:01 AM | 9:18 AM | 17 | 4:27 AM | 1:42 PM | | |
| 82 | | OFF | | | OFF | 2032 | ST | 10.45 | 2032 | ST | 10.45 | 2022 | ST | 6.05 | 2022 | ST | 6.05 | 2016 | ST | 8.18 | 41.18 | 1.18 |
| | | | | | | 75 /67 | 3:33 AM | 2:00 PM | 75 /67 | 3:33 AM | 2:00 PM | 83 | 3:23 AM | 9:26 AM | 83 | 3:23 AM | 9:26 AM | 59 | 4:20 AM | 12:31 PM | | |
| 83 | | OFF | | | OFF | 2056 | ST | 8.83 | 2040 | ST | 7.00 | 2040 | ST | 7.00 | 2040 | ST | 7.00 | 2034 | ST | 10.43 | 40.26 | 0.26 |
| | | | | | | 29 /41 | 4:15 AM | 1:05 PM | 29 | 3:47 AM | 10:47 AM | 29 | 3:47 AM | 10:47 AM | 29 | 3:47 AM | 10:47 AM | 83/75/67 | 4:40 AM | 3:06 PM | | |
| 84 | | OFF | | | OFF | 2061 | ST | 10.10 | 2035 | ST | 7.58 | 2035 | ST | 7.58 | 2061 | ST | 10.10 | 2050 | ST | 10.15 | 45.51 | 5.51 |
| | | | | | | 17 | 4:27 AM | 2:33 PM | 3 | 3:36 AM | 11:11 AM | 3 | 3:36 AM | 11:11 AM | 17 | 4:27 AM | 2:33 PM | 13 | 5:00 AM | 3:09 PM | | |
| 85 | | OFF | | | OFF | 2090 | ST | 8.28 | 2090 | ST | 8.28 | 2090 | ST | 8.28 | 2090 | ST | 8.28 | 2065 | ST | 10.53 | 43.65 | 3.65 |
| | | | | | | 67 /75 | 6:04 AM | 2:21 PM | 67 /75 | 6:04 AM | 2:21 PM | 67 /75 | 6:04 AM | 2:21 PM | 67 /75 | 6:04 AM | 2:21 PM | MARY | 6:56 AM | 5:28 PM | | |
| 86 | | OFF | | | OFF | 2095 | ST | 9.03 | 2095 | ST | 9.03 | 2101 | ST | 7.97 | 2101 | ST | 7.97 | 2070 | ST | 6.33 | 40.33 | 0.33 |
| | | | | | | 29 /41 | 9:19 AM | 6:21 PM | 29 /41 | 9:19 AM | 6:21 PM | 29 /17 | 9:49 AM | 5:47 PM | 29 /17 | 9:49 AM | 5:47 PM | 3 | 10:02 AM | 4:22 PM | | |
| 87 | | OFF | | | OFF | 2138 | ST | 10.67 | 2138 | ST | 10.67 | 2125 | ST | 7.05 | 2125 | ST | 7.05 | 2083 | ST | 6.33 | 41.77 | 1.77 |
| | | | | | | 29 | 12:56 PM | 11:36 PM | 29 | 12:56 PM | 11:36 PM | 29 /41 | 12:15 PM | 7:18 PM | 29 /41 | 12:15 PM | 7:18 PM | 3 | 12:02 PM | 6:22 PM | | |
| 88 | | OFF | | | OFF | 2128 | ST | 7.48 | 2128 | ST | 7.48 | 2137 | ST | 8.55 | 2137 | ST | 8.55 | 2091 | ST | 9.02 | 41.08 | 1.08 |
| | | | | | | 29 | 12:23 PM | 7:52 PM | 29 | 12:23 PM | 7:52 PM | 29 | 12:55 PM | 9:28 PM | 29 | 12:55 PM | 9:28 PM | 41 | 1:01 PM | 10:02 PM | | |
| 89 | | OFF | | | OFF | 2143 | ST | 10.25 | 2143 | ST | 10.25 | 2126 | ST | 7.17 | 2126 | ST | 7.17 | 2102 | ST | 9.88 | 44.72 | 4.72 |
| | | | | | | 13 | 1:17 PM | 11:32 PM | 13 | 1:17 PM | 11:32 PM | 17 /41 | 12:19 PM | 7:29 PM | 17 /41 | 12:19 PM | 7:29 PM | 59/75/67 | 1:43 PM | 11:36 PM | | |
| 90 | | OFF | | | OFF | 2132 | ST | 7.88 | 2133 | ST | 6.05 | 2146 | ST | 10.30 | 2146 | ST | 10.30 | 2092 | ST | 8.48 | 43.01 | 3.01 |
| | | | | | | 3 | 12:38 PM | 8:31 PM | 29 /17 | 12:44 PM | 6:47 PM | 29 /17 | 1:27 PM | 11:45 PM | 29 /17 | 1:27 PM | 11:45 PM | 59 | 1:04 PM | 9:33 PM | | |
| 91 | | OFF | | | OFF | 2139 | ST | 10.75 | 2139 | ST | 10.75 | 2133 | ST | 6.05 | 2133 | ST | 6.05 | 2096 | ST | 10.13 | 43.73 | 3.73 |
| | | | | | | 43 | 12:57 PM | 11:42 PM | 43 | 12:57 PM | 11:42 PM | 29 /17 | 12:44 PM | 6:47 PM | 29 /17 | 12:44 PM | 6:47 PM | 83/75/67 | 1:23 PM | 11:31 PM | | |
| 92 | | OFF | | | OFF | 2144 | ST | 10.08 | 2144 | ST | 10.08 | 2151 | ST | 9.43 | 2151 | ST | 9.43 | 2093 | ST | 10.45 | 49.47 | 9.47 |
| | | | | | | 75 /67 | 1:25 PM | 11:30 PM | 75 /67 | 1:25 PM | 11:30 PM | 83 | 1:33 PM | 10:59 PM | 83 | 1:33 PM | 10:59 PM | 17 | 1:06 PM | 11:33 PM | | |
| 93 | | OFF | | | OFF | 2159 | ST | 6.02 | 2159 | ST | 6.02 | 2144 | ST | 10.08 | 2144 | ST | 10.08 | 2103 | ST | 10.25 | 42.45 | 2.45 |
| | | | | | | 41 | 1:58 PM | 7:59 PM | 41 | 1:58 PM | 7:59 PM | 75 /67 | 1:25 PM | 11:30 PM | 75 /67 | 1:25 PM | 11:30 PM | 13 | 1:44 PM | 11:59 PM | | |
| 94 | | OFF | | | OFF | 2167 | ST | 9.00 | 2167 | ST | 9.00 | 2166 | ST | 9.68 | 2166 | ST | 9.68 | 2112 | ST | 8.42 | 45.78 | 5.78 |
| | | | | | | 29 /41 | 2:24 PM | 11:24 PM | 29 /41 | 2:24 PM | 11:24 PM | 13 | 2:21 PM | 12:02 AM | 13 | 2:21 PM | 12:02 AM | 59 | 2:04 PM | 10:29 PM | | |
| 95 | | OFF | | | OFF | 2160 | ST | 10.43 | 2170 | ST | 7.42 | 2170 | ST | 7.42 | 2160 | ST | 10.43 | 2117 | ST | 9.93 | 45.63 | 5.63 |
| | | | | | | 41 | 2:01 PM | 12:27 AM | 75 /67 | 2:30 PM | 9:55 PM | 75 /67 | 2:30 PM | 9:55 PM | 41 | 2:01 PM | 12:27 AM | 51 | 2:09 PM | 12:05 AM | | |
| 96 | | OFF | | | OFF | 2165 | ST | 8.82 | 2165 | ST | 8.82 | 2172 | ST | 7.28 | 2172 | ST | 7.28 | 2129 | ST | 9.28 | 41.48 | 1.48 |
| | | | | | | 59 | 2:16 PM | 11:05 PM | 59 | 2:16 PM | 11:05 PM | 3 | 2:38 PM | 9:55 PM | 3 | 2:38 PM | 9:55 PM | 17 | 2:55 PM | 12:12 AM | | |
| 97 | | OFF | | | OFF | 2168 | ST | 9.80 | 2168 | ST | 9.80 | 2173 | ST | 8.22 | 2173 | ST | 8.22 | 2128 | ST | 9.48 | 45.52 | 5.52 |
| | | | | | | 51 | 2:25 PM | 12:13 AM | 51 | 2:25 PM | 12:13 AM | 59 | 2:47 PM | 11:00 PM | 59 | 2:47 PM | 11:00 PM | 43 | 2:43 PM | 12:12 AM | | |
| 98 | | OFF | | | OFF | 2169 | ST | 8.88 | 2169 | ST | 8.88 | 2171 | ST | 10.00 | 2171 | ST | 10.00 | 2131 | ST | 8.38 | 46.14 | 6.14 |
| | | | | | | 83 | 2:27 PM | 11:20 PM | 83 | 2:27 PM | 11:20 PM | 29 | 2:38 PM | 12:38 AM | 29 | 2:38 PM | 12:38 AM | 29 | 3:12 PM | 11:35 PM | | |
| 99 | | OFF | | | OFF | 2182 | ST | 8.43 | 2181 | ST | 8.07 | 2181 | ST | 8.07 | 2182 | ST | 8.43 | 2132 | ST | 8.00 | 41.00 | 1.00 |
| | | | | | | 43 | 3:35 PM | 12:01 AM | 59 | 3:26 PM | 11:30 PM | 59 | 3:26 PM | 11:30 PM | 43 | 3:35 PM | 12:01 AM | 43 | 3:13 PM | 11:13 PM | | |
| 100 | | 2018 | ST | 10.13 | OFF | OFF | | | 2022 | ST | 6.05 | 2050 | ST | 10.13 | 2050 | ST | 10.13 | 2009 | ST | 7.60 | 44.04 | 4.04 |
| | | 51 | 4:21 AM | 2:29 PM | | | | | 83 | 3:23 AM | 9:26 AM | 17 /29 | 4:03 AM | 2:11 PM | 17 /29 | 4:03 AM | 2:11 PM | 41 | 4:13 AM | 11:49 AM | | |
| 101 | | 2011 | ST | 10.55 | OFF | OFF | | | 2054 | ST | 8.75 | 2015 | ST | 6.42 | 2015 | ST | 6.42 | 2045 | ST | 9.28 | 41.42 | 1.42 |
| | | 29 / 41 | 4:16 AM | 2:49 PM | | | | | 51 | 4:11 AM | 12:56 PM | 29 | 3:17 AM | 9:42 AM | 29 | 3:17 AM | 9:42 AM | 59/75/67 | 4:53 AM | 2:10 PM | | |
| 102 | | 2006 | ST | 7.27 | OFF | OFF | | | 2052 | ST | 9.37 | 2052 | ST | 9.37 | 2052 | ST | 9.37 | 2020 | ST | 9.32 | 44.70 | 4.70 |
| | | 43 | 4:10 AM | 11:26 AM | | | | | 3 | 4:06 AM | 1:28 PM | 3 | 4:06 AM | 1:28 PM | 3 | 4:06 AM | 1:28 PM | 59/75/67 | 4:23 AM | 1:42 PM | | |
| 103 | | 2007 | ST | 10.53 | OFF | OFF | | | 2051 | ST | 6.97 | 2051 | ST | 6.97 | 2051 | ST | 6.97 | 2030 | ST | 9.67 | 41.11 | 1.11 |
| | | 3 | 4:10 AM | 2:42 PM | | | | | 51 | 4:04 AM | 11:02 AM | 51 | 4:04 AM | 11:02 AM | 51 | 4:04 AM | 11:02 AM | 17 | 4:31 AM | 2:11 PM | | |
| 104 | | 2031 | ST | 9.67 | OFF | OFF | | | 2049 | ST | 10.17 | 2072 | ST | 6.55 | 2072 | ST | 6.55 | 2003 | ST | 9.17 | 42.11 | 2.11 |
| | | 17 | 4:31 AM | 2:11 PM | | | | | 41 | 4:00 AM | 2:10 PM | MARY | 4:56 AM | 11:29 AM | MARY | 4:56 AM | 11:29 AM | 29 | 3:50 AM | 1:00 PM | | |
| 105 | | 2030 | ST | 6.20 | OFF | OFF | | | 2069 | ST | 8.60 | 2069 | ST | 8.60 | 2069 | ST | 8.60 | 2026 | ST | 9.45 | 41.45 | 1.45 |
| | | 3 | 4:30 AM | 10:42 AM | | | | | 29 | 4:45 AM | 1:21 PM | 29 | 4:45 AM | 1:21 PM | 29 | 4:45 AM | 1:21 PM | 83/75/67 | 4:30 AM | 1:57 PM | | |
| 106 | | 2020 | ST | 9.32 | OFF | OFF | | | 2071 | ST | 9.62 | 2071 | ST | 9.62 | 2071 | ST | 9.62 | 2051 | ST | 9.37 | 47.55 | 7.55 |
| | | 59/75/67 | 4:23 AM | 1:42 PM | | | | | 17 /29 | 4:50 AM | 2:27 PM | 17 /29 | 4:50 AM | 2:27 PM | 17 /29 | 4:50 AM | 2:27 PM | 3 | 5:00 AM | 2:22 PM | | |

| Pos | Operator | Sun | | | Mon | | | Tue | Wed | | | Thu | | | Fri | | | Sat | | | Work | OT Wrk |
|---|---|---|---|---|---|---|---|---|---|---|---|---|---|---|---|---|---|---|---|---|---|---|
| 107 | [redacted] | 2034 | ST | 7.27 | OFF | | | OFF | 2056 | ST | 8.83 | 2078 | ST | 9.05 | 2078 | ST | 9.05 | 2054 | ST | 9.50 | 43.70 | 3.70 |
| | | 43 | 4:40 AM | 11:56 AM | | | | | 29 /41 | 4:15 AM | 1:05 PM | 3 | 5:08 AM | 2:11 PM | 3 | 5:08 AM | 2:11 PM | 41 | 5:13 AM | 2:43 PM | | |
| 108 | | 2042 | ST | 9.15 | OFF | | | OFF | 2066 | ST | 6.90 | 2066 | ST | 6.90 | 2076 | ST | 9.58 | 2049 | ST | 7.70 | 40.23 | 0.23 |
| | | 41 /29 | 4:50 AM | 1:59 PM | | | | | 29/41/17 | 4:39 AM | 11:33 AM | 29/41/17 | 4:39 AM | 11:33 AM | 41 | 5:05 AM | 2:40 PM | 17 | 4:59 AM | 12:41 PM | | |
| 109 | | 2047 | ST | 9.00 | OFF | | | OFF | 2067 | ST | 10.30 | 2067 | ST | 10.30 | 2067 | ST | 10.30 | 2053 | ST | 8.58 | 48.48 | 8.48 |
| | | 51 | 4:59 AM | 1:59 PM | | | | | 3 | 4:40 AM | 2:58 PM | 3 | 4:40 AM | 2:58 PM | 3 | 4:40 AM | 2:58 PM | 67/75/83 | 5:09 AM | 1:44 PM | | |
| 110 | | 2060 | ST | 9.92 | OFF | | | OFF | 2083 | ST | 9.07 | 2083 | ST | 9.07 | 2083 | ST | 9.07 | 2063 | ST | 6.53 | 43.66 | 3.66 |
| | | 17 | 5:54 AM | 3:49 PM | | | | | 17 /41 | 5:22 AM | 2:26 PM | 17 /41 | 5:22 AM | 2:26 PM | 17 /41 | 5:22 AM | 2:26 PM | MARY | 5:56 AM | 12:28 PM | | |
| 111 | | 2065 | ST | 9.20 | OFF | | | OFF | 2103 | ST | 10.55 | 2103 | ST | 10.55 | 2103 | ST | 10.55 | 2073 | TRP | 5.70 | 46.55 | 6.55 |
| | | 41 | 9:09 AM | 6:21 PM | | | | | MARY | 9:56 AM | 8:29 PM | MARY | 9:56 AM | 8:29 PM | MARY | 9:56 AM | 8:29 PM | 43 | 10:46 AM | 4:28 PM | | |
| 112 | | 2071 | ST | 6.33 | OFF | | | OFF | 2117 | ST | 10.62 | 2117 | ST | 10.62 | 2117 | ST | 10.62 | 2074 | ST | 9.50 | 47.69 | 7.69 |
| | | 3 | 10:22 AM | 4:42 PM | | | | | 51 | 11:16 AM | 9:53 PM | 51 | 11:16 AM | 9:53 PM | 51 | 11:16 AM | 9:53 PM | 41 | 10:49 AM | 8:19 PM | | |
| 113 | | 2072 | TRP | 5.78 | OFF | | | OFF | 2109 | ST | 9.25 | 2109 | ST | 9.25 | 2109 | ST | 9.25 | 2077 | ST | 6.55 | 40.08 | 0.08 |
| | | 43 | 10:40 AM | 4:27 PM | | | | | 3 | 10:34 AM | 7:49 PM | 3 | 10:34 AM | 7:49 PM | 3 | 10:34 AM | 7:49 PM | MARY | 11:24 AM | 5:57 PM | | |
| 114 | | 2080 | ST | 6.33 | OFF | | | OFF | 2120 | ST | 9.02 | 2120 | ST | 9.02 | 2120 | ST | 9.02 | 2079 | ST | 8.68 | 42.07 | 2.07 |
| | | 3 | 11:52 AM | 6:12 PM | | | | | 3 | 11:38 AM | 8:39 PM | 3 | 11:38 AM | 8:39 PM | 3 | 11:38 AM | 8:39 PM | 17 | 11:36 AM | 8:17 PM | | |
| 115 | | 2081 | ST | 6.55 | OFF | | | OFF | 2135 | ST | 10.42 | 2135 | ST | 10.42 | 2135 | ST | 10.42 | 2084 | ST | 9.03 | 46.84 | 6.84 |
| | | MARY | 11:55 AM | 6:28 PM | | | | | 41 /17 | 12:52 PM | 11:17 PM | 41 /17 | 12:52 PM | 11:17 PM | 41 /17 | 12:52 PM | 11:17 PM | 17 | 12:10 PM | 9:12 PM | | |
| 116 | | 2096 | ST | 10.42 | OFF | | | OFF | 2131 | ST | 6.98 | 2131 | ST | 6.98 | 2131 | ST | 6.98 | 2085 | ST | 10.40 | 41.76 | 1.76 |
| | | 51 | 1:28 PM | 11:53 PM | | | | | 17 /41 | 12:39 PM | 7:38 PM | 17 /41 | 12:39 PM | 7:38 PM | 17 /41 | 12:39 PM | 7:38 PM | 83/75/67 | 12:23 PM | 10:47 PM | | |
| 117 | | 2103 | ST | 9.53 | OFF | | | OFF | 2152 | ST | 6.75 | 2152 | ST | 6.75 | 2152 | ST | 6.75 | 2101 | ST | 10.27 | 40.05 | 0.05 |
| | | 83/75/67 | 1:52 PM | 11:24 PM | | | | | 17 /41 | 1:39 PM | 8:24 PM | 17 /41 | 1:39 PM | 8:24 PM | 17 /41 | 1:39 PM | 8:24 PM | 67/75/83 | 1:40 PM | 11:56 PM | | |
| 118 | | 2100 | ST | 10.32 | OFF | | | OFF | 2158 | ST | 10.27 | 2158 | ST | 10.27 | 2158 | ST | 10.27 | 2109 | ST | 9.78 | 50.91 | 10.91 |
| | | 13 | 1:44 PM | 12:03 AM | | | | | 3 | 1:51 PM | 12:07 AM | 3 | 1:51 PM | 12:07 AM | 3 | 1:51 PM | 12:07 AM | 17 | 1:55 PM | 11:42 PM | | |
| 119 | | 2118 | ST | 9.23 | OFF | | | OFF | 2163 | ST | 9.57 | 2163 | ST | 9.57 | 2163 | ST | 9.57 | 2113 | ST | 9.23 | 47.17 | 7.17 |
| | | 3 | 2:22 PM | 11:36 PM | | | | | 75 /67 | 2:06 PM | 11:40 PM | 75 /67 | 2:06 PM | 11:40 PM | 75 /67 | 2:06 PM | 11:40 PM | 3 | 2:02 PM | 11:16 PM | | |
| 120 | | 2115 | ST | 7.07 | OFF | | | OFF | 2175 | ST | 8.80 | 2175 | ST | 8.80 | 2180 | ST | 8.05 | 2133 | ST | 8.13 | 40.85 | 0.85 |
| | | 29 /41 | 2:12 PM | 9:16 PM | | | | | 51 | 2:55 PM | 11:43 PM | 51 | 2:55 PM | 11:43 PM | 17 /41 | 3:24 PM | 11:27 PM | 67/75/83 | 3:18 PM | 11:26 PM | | |
| 121 | | 2136 | ST | 7.00 | OFF | | | OFF | 2184 | ST | 8.67 | 2184 | ST | 8.67 | 2184 | ST | 8.67 | 2139 | ST | 7.00 | 40.01 | 0.01 |
| | | 43 | 4:41 PM | 11:41 PM | | | | | 41 /29 | 3:44 PM | 12:24 AM | 41 /29 | 3:44 PM | 12:24 AM | 41 /29 | 3:44 PM | 12:24 AM | 43 | 4:42 PM | 11:42 PM | | |
| 122 | | 2008 | ST | 7.80 | 2020 | ST | 7.88 | OFF | OFF | | | 2020 | ST | 7.88 | 2020 | ST | 7.88 | 2001 | ST | 10.70 | 42.14 | 2.14 |
| | | 41 | 4:13 AM | 12:01 PM | 59 | 3:22 AM | 11:15 AM | | | | | 59 | 3:22 AM | 11:15 AM | 59 | 3:22 AM | 11:15 AM | 29 | 3:47 AM | 2:29 PM | | |
| 123 | | 2012 | TRP | 5.93 | 2029 | ST | 10.52 | OFF | OFF | | | 2029 | ST | 10.52 | 2029 | ST | 10.52 | 2008 | ST | 7.37 | 44.86 | 4.86 |
| | | 3 | 4:16 AM | 10:12 AM | 67 /75 | 3:29 AM | 2:00 PM | | | | | 67 /75 | 3:29 AM | 2:00 PM | 67 /75 | 3:29 AM | 2:00 PM | 43 | 4:10 AM | 11:32 AM | | |
| 124 | | 2027 | TRP | 5.43 | 2032 | ST | 10.45 | OFF | OFF | | | 2032 | ST | 10.45 | 2032 | ST | 10.45 | 2014 | ST | 10.00 | 46.78 | 6.78 |
| | | 43 | 4:30 AM | 9:56 AM | 75 /67 | 3:33 AM | 2:00 PM | | | | | 75 /67 | 3:33 AM | 2:00 PM | 75 /67 | 3:33 AM | 2:00 PM | 29 | 4:17 AM | 2:17 PM | | |
| 125 | | 2023 | ST | 10.18 | 2051 | ST | 6.97 | OFF | OFF | | | 2063 | ST | 9.78 | 2063 | ST | 9.78 | 2018 | ST | 10.13 | 46.84 | 6.84 |
| | | 75/67/59 | 4:25 AM | 2:36 PM | 51 | 4:04 AM | 11:02 AM | | | | | 41 | 4:33 AM | 2:20 PM | 41 | 4:33 AM | 2:20 PM | 51 | 4:21 AM | 2:29 PM | | |
| 126 | | 2021 | ST | 6.62 | 2047 | ST | 8.58 | OFF | OFF | | | 2062 | ST | 10.30 | 2062 | ST | 10.30 | 2037 | ST | 9.48 | 45.28 | 5.28 |
| | | 43 | 4:24 AM | 11:01 AM | 13 | 3:58 AM | 12:33 PM | | | | | 13 | 4:28 AM | 2:46 PM | 13 | 4:28 AM | 2:46 PM | 41 | 4:43 AM | 2:12 PM | | |
| 127 | | 2036 | ST | 7.60 | 2056 | ST | 8.83 | OFF | OFF | | | 2056 | ST | 8.83 | 2056 | ST | 8.83 | 2013 | ST | 8.37 | 42.46 | 2.46 |
| | | 29 | 4:40 AM | 12:16 PM | 29 /41 | 4:15 AM | 1:05 PM | | | | | 29 /41 | 4:15 AM | 1:05 PM | 29 /41 | 4:15 AM | 1:05 PM | 17 | 4:17 AM | 12:39 PM | | |
| 128 | | 2017 | ST | 8.15 | 2070 | ST | 7.32 | OFF | OFF | | | 2070 | ST | 7.32 | 2070 | ST | 7.32 | 2033 | ST | 10.15 | 40.26 | 0.26 |
| | | 41 | 4:20 AM | 12:29 PM | 3 | 4:50 AM | 12:09 PM | | | | | 3 | 4:50 AM | 12:09 PM | 3 | 4:50 AM | 12:09 PM | 3 | 4:39 AM | 2:48 PM | | |
| 129 | | 2004 | ST | 10.43 | 2065 | ST | 9.27 | OFF | OFF | | | 2065 | ST | 9.27 | 2065 | ST | 9.27 | 2056 | ST | 8.18 | 46.42 | 6.42 |
| | | 17 | 3:57 AM | 2:23 PM | 83 | 4:37 AM | 1:53 PM | | | | | 83 | 4:37 AM | 1:53 PM | 83 | 4:37 AM | 1:53 PM | 59 | 5:20 AM | 1:31 PM | | |
| 130 | | 2033 | ST | 10.08 | 2066 | ST | 6.90 | OFF | OFF | | | 2082 | ST | 8.70 | 2082 | ST | 8.70 | 2057 | ST | 6.52 | 40.90 | 0.90 |
| | | 67/75/83 | 4:39 AM | 2:44 PM | 29/41/17 | 4:39 AM | 11:33 AM | | | | | 59 | 5:21 AM | 2:03 PM | 59 | 5:21 AM | 2:03 PM | MARY | 5:26 AM | 11:57 AM | | |
| 131 | | 2032 | ST | 9.55 | 2073 | ST | 9.05 | OFF | OFF | | | 2073 | ST | 9.05 | 2073 | ST | 9.05 | 2059 | ST | 7.62 | 44.32 | 4.32 |
| | | 13 | 4:36 AM | 2:09 PM | 17 | 5:02 AM | 2:05 PM | | | | | 17 | 5:02 AM | 2:05 PM | 17 | 5:02 AM | 2:05 PM | 41 | 5:52 AM | 1:29 PM | | |
| 132 | | 2058 | ST | 8.08 | 2079 | ST | 8.87 | OFF | OFF | | | 2079 | ST | 8.87 | 2079 | ST | 8.87 | 2041 | ST | 9.47 | 44.16 | 4.16 |
| | | 41 | 5:52 AM | 1:57 PM | 17 /41 | 5:09 AM | 2:01 PM | | | | | 17 /41 | 5:09 AM | 2:01 PM | 17 /41 | 5:09 AM | 2:01 PM | 67/83/75 | 4:46 AM | 2:14 PM | | |
| 133 | | 2061 | ST | 6.53 | 2075 | ST | 8.73 | OFF | OFF | | | 2075 | ST | 8.73 | 2075 | ST | 8.73 | 2039 | ST | 10.73 | 43.45 | 3.45 |
| | | MARY | 5:56 AM | 12:28 PM | 51 | 5:04 AM | 1:48 PM | | | | | 51 | 5:04 AM | 1:48 PM | 51 | 5:04 AM | 1:48 PM | 43 | 4:45 AM | 3:29 PM | | |

| Pos | Operator | Sun | | | Mon | | | Tue | | | Wed | Thu | | | Fri | | | Sat | | | Work | OT Wrk |
|---|---|---|---|---|---|---|---|---|---|---|---|---|---|---|---|---|---|---|---|---|---|---|
| 134 | [redacted] | 2056 | ST | 10.15 | 2088 | ST | 8.25 | OFF | | | OFF | 2088 | ST | 8.25 | 2088 | ST | 8.25 | 2062 | ST | 9.33 | 44.23 | 4.23 |
| | | 13 | 5:30 AM | 3:39 PM | 17/41/29 | 5:39 AM | 1:54 PM | | | | | 17/41/29 | 5:39 AM | 1:54 PM | 17/41/29 | 5:39 AM | 1:54 PM | 17 | 5:54 AM | 3:14 PM | | |
| 135 | | 2063 | ST | 10.53 | 2091 | ST | 10.58 | OFF | | | OFF | 2091 | ST | 10.58 | 2091 | ST | 10.58 | 2064 | ST | 6.52 | 48.79 | 8.79 |
| | | MARY | 6:56 AM | 5:28 PM | 17 | 6:38 AM | 5:13 PM | | | | | 17 | 6:38 AM | 5:13 PM | 17 | 6:38 AM | 5:13 PM | MARY | 6:26 AM | 12:57 PM | | |
| 136 | | 2066 | ST | 8.28 | 2095 | ST | 9.03 | OFF | | | OFF | 2095 | ST | 9.03 | 2095 | ST | 9.03 | 2068 | ST | 8.28 | 43.65 | 3.65 |
| | | 43 | 9:10 AM | 5:27 PM | 29 /41 | 9:19 AM | 6:21 PM | | | | | 29 /41 | 9:19 AM | 6:21 PM | 29 /41 | 9:19 AM | 6:21 PM | 43 | 9:11 AM | 5:28 PM | | |
| 137 | | 2079 | TRP | 5.17 | 2120 | ST | 9.02 | OFF | | | OFF | 2122 | ST | 10.20 | 2122 | ST | 10.20 | 2078 | ST | 6.52 | 41.11 | 1.11 |
| | | 41 | 11:49 AM | 4:59 PM | 3 | 11:38 AM | 8:39 PM | | | | | 67 /75 | 11:48 AM | 10:00 PM | 67 /75 | 11:48 AM | 10:00 PM | 51 | 11:28 AM | 5:59 PM | | |
| 138 | | 2092 | ST | 10.13 | 2132 | ST | 7.88 | OFF | | | OFF | 2136 | ST | 7.82 | 2136 | ST | 7.82 | 2081 | ST | 6.55 | 40.20 | 0.20 |
| | | 83/75/67 | 1:23 PM | 11:31 PM | 3 | 12:38 PM | 8:31 PM | | | | | 3 | 12:51 PM | 8:40 PM | 3 | 12:51 PM | 8:40 PM | MARY | 11:55 AM | 6:28 PM | | |
| 139 | | 2088 | ST | 10.45 | 2128 | ST | 7.48 | OFF | | | OFF | 2128 | ST | 7.48 | 2128 | ST | 7.48 | 2088 | ST | 7.82 | 40.71 | 0.71 |
| | | 17 | 1:06 PM | 11:33 PM | 29 | 12:23 PM | 7:52 PM | | | | | 29 | 12:23 PM | 7:52 PM | 29 | 12:23 PM | 7:52 PM | 3 | 12:42 PM | 8:31 PM | | |
| 140 | | 2097 | ST | 10.08 | 2139 | ST | 10.75 | OFF | | | OFF | 2139 | ST | 10.75 | 2139 | ST | 10.75 | 2086 | ST | 6.55 | 48.88 | 8.88 |
| | | 41 | 1:31 PM | 11:36 PM | 43 | 12:57 PM | 11:42 PM | | | | | 43 | 12:57 PM | 11:42 PM | 43 | 12:57 PM | 11:42 PM | MARY | 12:24 PM | 6:57 PM | | |
| 141 | | 2107 | ST | 6.88 | 2138 | ST | 10.67 | OFF | | | OFF | 2138 | ST | 10.67 | 2138 | ST | 10.67 | 2082 | ST | 9.38 | 48.27 | 8.27 |
| | | 17 | 1:55 PM | 8:48 PM | 29 | 12:56 PM | 11:36 PM | | | | | 29 | 12:56 PM | 11:36 PM | 29 | 12:56 PM | 11:36 PM | 59 | 12:04 PM | 9:27 PM | | |
| 142 | | 2084 | ST | 6.55 | 2143 | ST | 10.25 | OFF | | | OFF | 2143 | ST | 10.25 | 2143 | ST | 10.25 | 2111 | ST | 10.12 | 47.42 | 7.42 |
| | | MARY | 12:24 PM | 6:57 PM | 13 | 1:17 PM | 11:32 PM | | | | | 13 | 1:17 PM | 11:32 PM | 13 | 1:17 PM | 11:32 PM | 51 | 1:58 PM | 12:05 AM | | |
| 143 | | 2090 | ST | 10.17 | 2144 | ST | 10.08 | OFF | | | OFF | 2159 | ST | 6.02 | 2159 | ST | 6.02 | 2095 | ST | 9.15 | 41.44 | 1.44 |
| | | 67/59/75 | 1:17 PM | 11:27 PM | 75 /67 | 1:25 PM | 11:30 PM | | | | | 41 | 1:58 PM | 7:59 PM | 41 | 1:58 PM | 7:59 PM | 67/75/83 | 1:17 PM | 10:26 PM | | |
| 144 | | 2102 | ST | 9.52 | 2159 | ST | 6.02 | OFF | | | OFF | 2149 | ST | 10.37 | 2149 | ST | 10.37 | 2107 | ST | 9.33 | 45.61 | 5.61 |
| | | 67/75/83 | 1:47 PM | 11:18 PM | 41 | 1:58 PM | 7:59 PM | | | | | 41 /17 | 1:30 PM | 11:52 PM | 41 /17 | 1:30 PM | 11:52 PM | 41 | 1:46 PM | 11:06 PM | | |
| 145 | | 2113 | ST | 9.93 | 2167 | ST | 9.00 | OFF | | | OFF | 2167 | ST | 9.00 | 2167 | ST | 9.00 | 2115 | ST | 10.45 | 47.38 | 7.38 |
| | | 51 | 2:09 PM | 12:05 AM | 29 /41 | 2:24 PM | 11:24 PM | | | | | 29 /41 | 2:24 PM | 11:24 PM | 29 /41 | 2:24 PM | 11:24 PM | 17 | 2:06 PM | 12:33 AM | | |
| 146 | | 2125 | ST | 8.28 | 2169 | ST | 8.88 | OFF | | | OFF | 2169 | ST | 8.88 | 2169 | ST | 8.88 | 2125 | ST | 9.20 | 44.12 | 4.12 |
| | | 41 | 2:49 PM | 11:06 PM | 83 | 2:27 PM | 11:20 PM | | | | | 83 | 2:27 PM | 11:20 PM | 83 | 2:27 PM | 11:20 PM | 13 | 2:44 PM | 11:56 PM | | |
| 147 | | 2123 | ST | 9.32 | 2165 | ST | 8.82 | OFF | | | OFF | 2165 | ST | 8.82 | 2165 | ST | 8.82 | 2130 | ST | 8.25 | 44.03 | 4.03 |
| | | 17 | 2:44 PM | 12:03 AM | 59 | 2:16 PM | 11:05 PM | | | | | 59 | 2:16 PM | 11:05 PM | 59 | 2:16 PM | 11:05 PM | 13 | 3:14 PM | 11:29 PM | | |
| 148 | | 2134 | ST | 8.25 | 2187 | ST | 7.38 | OFF | | | OFF | 2183 | ST | 8.65 | 2183 | ST | 8.65 | 2138 | ST | 7.40 | 40.33 | 0.33 |
| | | 41 | 4:19 PM | 12:34 AM | 41 | 4:34 PM | 11:57 PM | | | | | 17 | 3:38 PM | 12:17 AM | 17 | 3:38 PM | 12:17 AM | 29 | 4:41 PM | 12:05 AM | | |
| 149 | | 2001 | ST | 6.03 | 2033 | ST | 9.42 | 2033 | ST | 9.42 | OFF | OFF | | | 2033 | ST | 9.42 | 2002 | ST | 10.73 | 45.02 | 5.02 |
| | | 29 | 3:47 AM | 9:49 AM | 51 | 3:34 AM | 12:59 PM | 51 | 3:34 AM | 12:59 PM | | | | | 51 | 3:34 AM | 12:59 PM | 41 | 3:49 AM | 2:33 PM | | |
| 150 | | 2029 | ST | 10.15 | 2030 | ST | 6.73 | 2030 | ST | 6.73 | OFF | OFF | | | 2030 | ST | 6.73 | 2023 | ST | 10.18 | 40.52 | 0.52 |
| | | 13 | 4:30 AM | 2:39 PM | 41 /17 | 3:31 AM | 10:15 AM | 41 /17 | 3:31 AM | 10:15 AM | | | | | 41 /17 | 3:31 AM | 10:15 AM | 75/67/59 | 4:25 AM | 2:36 PM | | |
| 151 | | 2019 | ST | 10.28 | 2041 | ST | 10.67 | 2066 | ST | 6.90 | OFF | OFF | | | 2066 | ST | 6.90 | 2027 | ST | 10.15 | 44.90 | 4.90 |
| | | 51 | 4:23 AM | 2:40 PM | 75 /67 | 3:50 AM | 2:30 PM | 29/41/17 | 4:39 AM | 11:33 AM | | | | | 29/41/17 | 4:39 AM | 11:33 AM | 13 | 4:30 AM | 2:39 PM | | |
| 152 | | 2037 | TRP | 5.67 | 2057 | ST | 8.88 | 2057 | ST | 8.88 | OFF | OFF | | | 2057 | ST | 8.88 | 2042 | ST | 10.00 | 42.31 | 2.31 |
| | | 43 | 4:45 AM | 10:25 AM | 3 | 4:18 AM | 1:11 PM | 3 | 4:18 AM | 1:11 PM | | | | | 3 | 4:18 AM | 1:11 PM | 29 | 4:47 AM | 2:47 PM | | |
| 153 | | 2050 | ST | 10.17 | 2068 | ST | 9.70 | 2068 | ST | 9.70 | OFF | OFF | | | 2068 | ST | 9.70 | 2028 | TRP | 5.45 | 44.72 | 4.72 |
| | | 17 | 5:01 AM | 3:11 PM | 17 /29 | 4:43 AM | 2:25 PM | 17 /29 | 4:43 AM | 2:25 PM | | | | | 17 /29 | 4:43 AM | 2:25 PM | 43 | 4:30 AM | 9:57 AM | | |
| 154 | | 2044 | ST | 9.18 | 2081 | ST | 7.32 | 2081 | ST | 7.32 | OFF | OFF | | | 2081 | ST | 7.32 | 2025 | ST | 10.73 | 41.87 | 1.87 |
| | | 59/67/75 | 4:53 AM | 2:04 PM | 3 | 5:20 AM | 12:39 PM | 3 | 5:20 AM | 12:39 PM | | | | | 3 | 5:20 AM | 12:39 PM | 51 | 4:29 AM | 3:13 PM | | |
| 155 | | 2053 | ST | 8.18 | 2085 | ST | 10.05 | 2085 | ST | 10.05 | OFF | OFF | | | 2085 | ST | 10.05 | 2036 | ST | 7.60 | 45.93 | 5.93 |
| | | 59 | 5:20 AM | 1:31 PM | 41 /29 | 5:28 AM | 3:31 PM | 41 /29 | 5:28 AM | 3:31 PM | | | | | 41 /29 | 5:28 AM | 3:31 PM | 29 | 4:40 AM | 12:16 PM | | |
| 156 | | 2040 | ST | 10.20 | 2084 | ST | 7.00 | 2084 | ST | 7.00 | OFF | OFF | | | 2084 | ST | 7.00 | 2048 | ST | 9.00 | 40.20 | 0.20 |
| | | 29 /41 | 4:47 AM | 2:59 PM | 17/41/29 | 5:24 AM | 12:24 PM | 17/41/29 | 5:24 AM | 12:24 PM | | | | | 17/41/29 | 5:24 AM | 12:24 PM | 51 | 4:59 AM | 1:59 PM | | |
| 157 | | 2055 | ST | 6.52 | 2077 | ST | 8.25 | 2077 | ST | 8.25 | OFF | OFF | | | 2077 | ST | 8.25 | 2044 | ST | 10.43 | 41.70 | 1.70 |
| | | MARY | 5:26 AM | 11:57 AM | 67 /75 | 5:06 AM | 1:21 PM | 67 /75 | 5:06 AM | 1:21 PM | | | | | 67 /75 | 5:06 AM | 1:21 PM | 29 | 4:51 AM | 3:17 PM | | |
| 158 | | 2064 | ST | 9.25 | 2092 | ST | 9.47 | 2092 | ST | 9.47 | OFF | OFF | | | 2092 | ST | 9.47 | 2066 | ST | 9.37 | 47.03 | 7.03 |
| | | 41 | 8:44 AM | 5:59 PM | 41/29/17 | 8:00 AM | 5:28 PM | 41/29/17 | 8:00 AM | 5:28 PM | | | | | 41/29/17 | 8:00 AM | 5:28 PM | 41 | 7:07 AM | 4:29 PM | | |
| 159 | | 2067 | ST | 8.30 | 2103 | ST | 10.55 | 2103 | ST | 10.55 | OFF | OFF | | | 2108 | ST | 8.75 | 2069 | ST | 6.97 | 45.12 | 5.12 |
| | | 43 | 9:39 AM | 5:57 PM | MARY | 9:56 AM | 8:29 PM | MARY | 9:56 AM | 8:29 PM | | | | | 29 /41 | 10:21 AM | 7:06 PM | 41 | 10:01 AM | 4:59 PM | | |
| 160 | | 2078 | ST | 8.47 | 2115 | ST | 9.10 | 2115 | ST | 9.10 | OFF | OFF | | | 2115 | ST | 9.10 | 2071 | TRP | 5.72 | 41.49 | 1.49 |
| | | 29 | 11:41 AM | 8:09 PM | 3 | 11:12 AM | 8:18 PM | 3 | 11:12 AM | 8:18 PM | | | | | 3 | 11:12 AM | 8:18 PM | 43 | 10:16 AM | 3:59 PM | | |

| Pos | Operator | Sun | | | Mon | | | Tue | | | Wed | | | Thu | Fri | | | Sat | | | Work | OT Wrk |
|---|---|---|---|---|---|---|---|---|---|---|---|---|---|---|---|---|---|---|---|---|---|---|
| 161 | [redacted] | 2073 | TRP | 5.78 | 2114 | ST | 10.13 | 2114 | ST | 10.13 | OFF | | | OFF | 2114 | ST | 10.13 | 2075 | TRP | 4.65 | 40.82 | 0.82 |
| | | 43 | 11:10 AM | 4:57 PM | 43 | 11:03 AM | 9:11 PM | 43 | 11:03 AM | 9:11 PM | | | | | 43 | 11:03 AM | 9:11 PM | 29 | 11:08 AM | 3:47 PM | | |
| 162 | | 2086 | TRP | 4.75 | 2129 | ST | 10.78 | 2129 | ST | 10.78 | OFF | | | OFF | 2129 | ST | 10.78 | 2089 | ST | 7.83 | 44.92 | 4.92 |
| | | 67 /75 | 12:40 PM | 5:25 PM | 83 | 12:27 PM | 11:14 PM | 83 | 12:27 PM | 11:14 PM | | | | | 83 | 12:27 PM | 11:14 PM | 41 | 12:49 PM | 8:39 PM | | |
| 163 | | 2099 | ST | 10.27 | 2155 | ST | 10.23 | 2155 | ST | 10.23 | OFF | | | OFF | 2155 | ST | 10.23 | 2099 | ST | 10.15 | 51.11 | 11.11 |
| | | 67/75/83 | 1:40 PM | 11:56 PM | 67 /75 | 1:46 PM | 12:00 AM | 67 /75 | 1:46 PM | 12:00 AM | | | | | 67 /75 | 1:46 PM | 12:00 AM | 3 | 1:28 PM | 11:37 PM | | |
| 164 | | 2094 | ST | 10.22 | 2157 | ST | 10.30 | 2157 | ST | 10.30 | OFF | | | OFF | 2157 | ST | 10.30 | 2105 | ST | 10.07 | 51.19 | 11.19 |
| | | 3 | 1:24 PM | 11:37 PM | 29 | 1:52 PM | 12:10 AM | 29 | 1:52 PM | 12:10 AM | | | | | 29 | 1:52 PM | 12:10 AM | 3 | 1:42 PM | 11:46 PM | | |
| 165 | | 2109 | ST | 10.12 | 2145 | ST | 10.75 | 2145 | ST | 10.75 | OFF | | | OFF | 2145 | ST | 10.75 | 2098 | ST | 10.42 | 52.79 | 12.79 |
| | | 51 | 1:58 PM | 12:05 AM | 43 | 1:27 PM | 12:12 AM | 43 | 1:27 PM | 12:12 AM | | | | | 43 | 1:27 PM | 12:12 AM | 51 | 1:28 PM | 11:53 PM | | |
| 166 | | 2112 | ST | 9.25 | 2170 | ST | 7.42 | 2170 | ST | 7.42 | OFF | | | OFF | 2170 | ST | 7.42 | 2121 | ST | 9.12 | 40.63 | 0.63 |
| | | 67/59/75 | 2:11 PM | 11:26 PM | 75 /67 | 2:30 PM | 9:55 PM | 75 /67 | 2:30 PM | 9:55 PM | | | | | 75 /67 | 2:30 PM | 9:55 PM | 51 | 2:28 PM | 11:35 PM | | |
| 167 | | 2121 | ST | 8.90 | 2175 | ST | 8.80 | 2175 | ST | 8.80 | OFF | | | OFF | 2175 | ST | 8.80 | 2120 | ST | 9.52 | 44.82 | 4.82 |
| | | 67/75/83 | 2:41 PM | 11:35 PM | 51 | 2:55 PM | 11:43 PM | 51 | 2:55 PM | 11:43 PM | | | | | 51 | 2:55 PM | 11:43 PM | 67/75/83 | 2:17 PM | 11:48 PM | | |
| 168 | | 2116 | ST | 9.23 | 2177 | ST | 8.92 | 2177 | ST | 8.92 | OFF | | | OFF | 2177 | ST | 8.92 | 2124 | ST | 9.37 | 45.36 | 5.36 |
| | | 67/75/83 | 2:17 PM | 11:31 PM | 29 | 2:59 PM | 11:54 PM | 29 | 2:59 PM | 11:54 PM | | | | | 29 | 2:59 PM | 11:54 PM | 17 | 2:41 PM | 12:03 AM | | |
| 169 | | 2111 | ST | 10.45 | 2174 | ST | 9.10 | 2174 | ST | 9.10 | OFF | | | OFF | 2174 | ST | 9.10 | 2134 | ST | 8.00 | 45.75 | 5.75 |
| | | 17 | 2:06 PM | 12:33 AM | 13 | 2:50 PM | 11:56 PM | 13 | 2:50 PM | 11:56 PM | | | | | 13 | 2:50 PM | 11:56 PM | 43 | 3:42 PM | 11:42 PM | | |
| 170 | | 2122 | ST | 9.20 | 2179 | ST | 8.30 | 2179 | ST | 8.30 | OFF | | | OFF | 2179 | ST | 8.30 | 2135 | ST | 7.78 | 41.88 | 1.88 |
| | | 13 | 2:44 PM | 11:56 PM | 59 | 3:17 PM | 11:35 PM | 59 | 3:17 PM | 11:35 PM | | | | | 59 | 3:17 PM | 11:35 PM | 41 | 3:49 PM | 11:36 PM | | |
| 171 | | 2135 | ST | 8.25 | 2181 | ST | 8.07 | 2181 | ST | 8.07 | OFF | | | OFF | 2181 | ST | 8.07 | 2136 | ST | 8.08 | 40.54 | 0.54 |
| | | 3 | 4:22 PM | 12:37 AM | 59 | 3:26 PM | 11:30 PM | 59 | 3:26 PM | 11:30 PM | | | | | 59 | 3:26 PM | 11:30 PM | 3 | 4:02 PM | 12:07 AM | | |
| 172 | | 2002 | ST | 10.47 | 2015 | ST | 6.42 | 2054 | ST | 8.75 | 2015 | ST | 6.42 | OFF | OFF | | | 2007 | ST | 8.22 | 40.28 | 0.28 |
| | | 41 /29 | 3:49 AM | 2:17 PM | 29 | 3:17 AM | 9:42 AM | 51 | 4:11 AM | 12:56 PM | 29 | 3:17 AM | 9:42 AM | | | | | 3 | 4:09 AM | 12:22 PM | | |
| 173 | | 2005 | ST | 8.22 | 2026 | ST | 9.57 | 2051 | ST | 6.97 | 2026 | ST | 9.57 | OFF | OFF | | | 2019 | ST | 10.28 | 44.61 | 4.61 |
| | | 3 | 3:59 AM | 12:12 PM | 17 | 3:27 AM | 1:01 PM | 51 | 4:04 AM | 11:02 AM | 17 | 3:27 AM | 1:01 PM | | | | | 51 | 4:23 AM | 2:40 PM | | |
| 174 | | 2028 | ST | 9.92 | 2039 | ST | 9.52 | 2021 | ST | 7.92 | 2021 | ST | 7.92 | OFF | OFF | | | 2012 | ST | 7.45 | 42.73 | 2.73 |
| | | 83/75/67 | 4:30 AM | 2:25 PM | 83 | 3:46 AM | 1:17 PM | 29 | 3:32 AM | 11:18 AM | 29 | 3:32 AM | 11:18 AM | | | | | 29 | 4:16 AM | 11:43 AM | | |
| 175 | | 2024 | ST | 10.43 | 2031 | ST | 7.37 | 2049 | ST | 10.17 | 2031 | ST | 7.37 | OFF | OFF | | | 2006 | ST | 7.22 | 42.56 | 2.56 |
| | | 17 | 4:27 AM | 2:53 PM | 29 | 3:32 AM | 10:54 AM | 41 | 4:00 AM | 2:10 PM | 29 | 3:32 AM | 10:54 AM | | | | | 41 | 4:06 AM | 11:19 AM | | |
| 176 | | 2015 | ST | 10.47 | 2050 | ST | 10.13 | 2050 | ST | 10.13 | 2050 | ST | 10.13 | OFF | OFF | | | 2011 | ST | 7.73 | 48.59 | 8.59 |
| | | 41 /29 | 4:19 AM | 2:47 PM | 17/ 29 | 4:03 AM | 2:11 PM | 17/ 29 | 4:03 AM | 2:11 PM | 17/ 29 | 4:03 AM | 2:11 PM | | | | | 51 | 4:15 AM | 11:59 AM | | |
| 177 | | 2013 | ST | 6.53 | 2063 | ST | 9.78 | 2063 | ST | 9.78 | 2063 | ST | 9.78 | OFF | OFF | | | 2004 | ST | 10.43 | 46.30 | 6.30 |
| | | 17 | 4:17 AM | 10:49 AM | 41 | 4:33 AM | 2:20 PM | 41 | 4:33 AM | 2:20 PM | 41 | 4:33 AM | 2:20 PM | | | | | 17 | 3:57 AM | 2:23 PM | | |
| 178 | | 2038 | ST | 10.23 | 2052 | ST | 9.37 | 2052 | ST | 9.37 | 2072 | ST | 6.55 | OFF | OFF | | | 2043 | ST | 6.67 | 42.19 | 2.19 |
| | | 51 | 4:45 AM | 2:59 PM | 3 | 4:06 AM | 1:28 PM | 3 | 4:06 AM | 1:28 PM | MARY | 4:56 AM | 11:29 AM | | | | | 41 | 4:49 AM | 11:29 AM | | |
| 179 | | 2049 | ST | 9.20 | 2082 | ST | 8.70 | 2082 | ST | 8.70 | 2082 | ST | 8.70 | OFF | OFF | | | 2021 | ST | 6.63 | 41.93 | 1.93 |
| | | 3 | 5:00 AM | 2:12 PM | 59 | 5:21 AM | 2:03 PM | 59 | 5:21 AM | 2:03 PM | 59 | 5:21 AM | 2:03 PM | | | | | 43 | 4:24 AM | 11:02 AM | | |
| 180 | | 2048 | ST | 10.15 | 2078 | ST | 9.05 | 2078 | ST | 9.05 | 2078 | ST | 9.05 | OFF | OFF | | | 2046 | ST | 10.83 | 48.13 | 8.13 |
| | | 13 | 5:00 AM | 3:09 PM | 3 | 5:08 AM | 2:11 PM | 3 | 5:08 AM | 2:11 PM | 3 | 5:08 AM | 2:11 PM | | | | | 75/67/83 | 4:55 AM | 3:45 PM | | |
| 181 | | 2035 | ST | 10.43 | 2064 | ST | 8.23 | 2079 | ST | 8.87 | 2079 | ST | 8.87 | OFF | OFF | | | 2058 | ST | 10.15 | 46.55 | 6.55 |
| | | 83/75/67 | 4:40 AM | 3:06 PM | 41 /29 | 4:36 AM | 12:50 PM | 17 /41 | 5:09 AM | 2:01 PM | 17 /41 | 5:09 AM | 2:01 PM | | | | | 13 | 5:30 AM | 3:39 PM | | |
| 182 | | 2039 | ST | 8.32 | 2086 | ST | 6.87 | 2088 | ST | 8.25 | 2088 | ST | 8.25 | OFF | OFF | | | 2055 | ST | 8.67 | 40.36 | 0.36 |
| | | 67/75/83 | 4:46 AM | 1:05 PM | 67 /75 | 5:34 AM | 12:26 PM | 17/41/29 | 5:39 AM | 1:54 PM | 17/41/29 | 5:39 AM | 1:54 PM | | | | | 83/75/67 | 5:16 AM | 1:56 PM | | |
| 183 | | 2041 | ST | 10.47 | 2080 | ST | 6.15 | 2073 | ST | 9.05 | 2073 | ST | 9.05 | OFF | OFF | | | 2061 | ST | 8.18 | 42.90 | 2.90 |
| | | 41 /29 | 4:49 AM | 3:17 PM | 17 | 5:18 AM | 11:27 AM | 17 | 5:02 AM | 2:05 PM | 17 | 5:02 AM | 2:05 PM | | | | | 67/75/83 | 5:54 AM | 2:05 PM | | |
| 184 | | 2070 | ST | 8.18 | 2102 | ST | 10.05 | 2102 | ST | 10.05 | 2102 | ST | 10.05 | OFF | OFF | | | 2072 | ST | 6.97 | 45.30 | 5.30 |
| | | 43 | 10:15 AM | 6:26 PM | 3 | 9:51 AM | 7:54 PM | 3 | 9:51 AM | 7:54 PM | 3 | 9:51 AM | 7:54 PM | | | | | 41 | 10:31 AM | 5:29 PM | | |
| 185 | | 2068 | ST | 6.15 | 2108 | ST | 8.75 | 2108 | ST | 8.75 | 2108 | ST | 8.75 | OFF | OFF | | | 2076 | ST | 8.17 | 40.57 | 0.57 |
| | | 17 | 9:44 AM | 3:53 PM | 29 /41 | 10:21 AM | 7:06 PM | 29 /41 | 10:21 AM | 7:06 PM | 29 /41 | 10:21 AM | 7:06 PM | | | | | 43 | 11:16 AM | 7:26 PM | | |
| 186 | | 2077 | TRP | 4.78 | 2122 | ST | 10.20 | 2122 | ST | 10.20 | 2122 | ST | 10.20 | OFF | OFF | | | 2080 | ST | 8.47 | 43.85 | 3.85 |
| | | 41 | 11:42 AM | 4:29 PM | 67 /75 | 11:48 AM | 10:00 PM | 67 /75 | 11:48 AM | 10:00 PM | 67 /75 | 11:48 AM | 10:00 PM | | | | | 29 | 11:41 AM | 8:09 PM | | |
| 187 | | 2085 | ST | 9.95 | 2142 | ST | 10.63 | 2142 | ST | 10.63 | 2142 | ST | 10.63 | OFF | OFF | | | 2087 | ST | 9.95 | 51.79 | 11.79 |
| | | 29 | 12:25 PM | 10:22 PM | 51 | 1:13 PM | 11:51 PM | 51 | 1:13 PM | 11:51 PM | 51 | 1:13 PM | 11:51 PM | | | | | 29 | 12:25 PM | 10:22 PM | | |

| Pos | Operator | Sun | | | Mon | | | Tue | | | Wed | | | Thu | | | Fri | Sat | | | Work | OT Wrk |
|---|---|---|---|---|---|---|---|---|---|---|---|---|---|---|---|---|---|---|---|---|---|---|
| 188 | [redacted] | 2087 | ST | 8.48 | 2134 | ST | 10.72 | 2134 | ST | 10.72 | 2134 | ST | 10.72 | OFF | | | OFF | 2104 | ST | 10.13 | 50.77 | 10.77 |
| | | 59 | 1:04 PM | 9:33 PM | 67 /75 | 12:46 PM | 11:29 PM | 67 /75 | 12:46 PM | 11:29 PM | 67 /75 | 12:46 PM | 11:29 PM | | | | | 29 | 1:42 PM | 11:50 PM | | |
| 189 | | 2104 | ST | 10.52 | 2136 | ST | 7.82 | 2136 | ST | 7.82 | 2136 | ST | 7.82 | OFF | | | OFF | 2090 | ST | 8.60 | 42.58 | 2.58 |
| | | 41 /29 | 1:49 PM | 12:20 AM | 3 | 12:51 PM | 8:40 PM | 3 | 12:51 PM | 8:40 PM | 3 | 12:51 PM | 8:40 PM | | | | | 17 | 12:57 PM | 9:33 PM | | |
| 190 | | 2095 | ST | 8.13 | 2137 | ST | 8.55 | 2137 | ST | 8.55 | 2137 | ST | 8.55 | OFF | | | OFF | 2106 | ST | 9.52 | 43.30 | 3.30 |
| | | 17 | 1:25 PM | 9:33 PM | 29 | 12:55 PM | 9:28 PM | 29 | 12:55 PM | 9:28 PM | 29 | 12:55 PM | 9:28 PM | | | | | 67/75/83 | 1:47 PM | 11:18 PM | | |
| 191 | | 2091 | ST | 9.15 | 2146 | ST | 10.30 | 2146 | ST | 10.30 | 2146 | ST | 10.30 | OFF | | | OFF | 2100 | ST | 10.50 | 50.55 | 10.55 |
| | | 67/75/83 | 1:17 PM | 10:26 PM | 29 /17 | 1:27 PM | 11:45 PM | 29 /17 | 1:27 PM | 11:45 PM | 29 /17 | 1:27 PM | 11:45 PM | | | | | 41 | 1:32 PM | 12:02 AM | | |
| 192 | | 2098 | ST | 9.98 | 2151 | ST | 9.43 | 2151 | ST | 9.43 | 2151 | ST | 9.43 | OFF | | | OFF | 2094 | ST | 10.17 | 48.44 | 8.44 |
| | | 59/75/67 | 1:37 PM | 11:36 PM | 83 | 1:33 PM | 10:59 PM | 83 | 1:33 PM | 10:59 PM | 83 | 1:33 PM | 10:59 PM | | | | | 67/59/75 | 1:17 PM | 11:27 PM | | |
| 193 | | 2106 | ST | 9.23 | 2149 | ST | 10.37 | 2149 | ST | 10.37 | 2149 | ST | 10.37 | OFF | | | OFF | 2097 | ST | 10.00 | 50.34 | 10.34 |
| | | 3 | 1:52 PM | 11:06 PM | 41 /17 | 1:30 PM | 11:52 PM | 41 /17 | 1:30 PM | 11:52 PM | 41 /17 | 1:30 PM | 11:52 PM | | | | | 75/83/67 | 1:24 PM | 11:24 PM | | |
| 194 | | 2120 | ST | 9.12 | 2172 | ST | 7.28 | 2172 | ST | 7.28 | 2172 | ST | 7.28 | OFF | | | OFF | 2116 | ST | 9.33 | 40.29 | 0.29 |
| | | 51 | 2:28 PM | 11:35 PM | 3 | 2:38 PM | 9:55 PM | 3 | 2:38 PM | 9:55 PM | 3 | 2:38 PM | 9:55 PM | | | | | 67/59/75 | 2:11 PM | 11:31 PM | | |
| 195 | | 2119 | ST | 9.28 | 2173 | ST | 8.22 | 2173 | ST | 8.22 | 2173 | ST | 8.22 | OFF | | | OFF | 2122 | ST | 10.15 | 44.09 | 4.09 |
| | | 17 | 2:25 PM | 11:42 PM | 59 | 2:47 PM | 11:00 PM | 59 | 2:47 PM | 11:00 PM | 59 | 2:47 PM | 11:00 PM | | | | | 3 | 2:28 PM | 12:37 AM | | |
| 196 | | 2126 | ST | 9.28 | 2166 | ST | 9.68 | 2166 | ST | 9.68 | 2166 | ST | 9.68 | OFF | | | OFF | 2127 | ST | 9.95 | 48.27 | 8.27 |
| | | 17 | 2:55 PM | 12:12 AM | 13 | 2:21 PM | 12:02 AM | 13 | 2:21 PM | 12:02 AM | 13 | 2:21 PM | 12:02 AM | | | | | 17 | 2:45 PM | 12:42 AM | | |
| 197 | | 2132 | ST | 8.25 | 2182 | ST | 8.43 | 2187 | ST | 7.38 | 2182 | ST | 8.43 | OFF | | | OFF | 2123 | ST | 8.90 | 41.39 | 1.39 |
| | | 3 | 3:52 PM | 12:07 AM | 43 | 3:35 PM | 12:01 AM | 41 | 4:34 PM | 11:57 PM | 43 | 3:35 PM | 12:01 AM | | | | | 67/75/83 | 2:41 PM | 11:35 PM | | |
| 198 | | 2130 | ST | 8.00 | 2183 | ST | 8.65 | 2183 | ST | 8.65 | 2183 | ST | 8.65 | OFF | | | OFF | 2137 | ST | 7.77 | 41.72 | 1.72 |
| | | 43 | 3:41 PM | 11:41 PM | 17 | 3:38 PM | 12:17 AM | 17 | 3:38 PM | 12:17 AM | 17 | 3:38 PM | 12:17 AM | | | | | 41 | 4:19 PM | 12:05 AM | | |
| 199 | | 2010 | ST | 7.73 | 2024 | ST | 7.13 | 2024 | ST | 7.13 | 2013 | ST | 9.13 | 2013 | ST | 9.13 | OFF | OFF | | | 40.25 | 0.25 |
| | | 51 | 4:15 AM | 11:59 AM | 59 | 3:23 AM | 10:31 AM | 59 | 3:23 AM | 10:31 AM | 41 | 3:14 AM | 12:22 PM | 41 | 3:14 AM | 12:22 PM | | | | | | |
| 200 | | 2026 | ST | 10.23 | 2040 | ST | 7.00 | 2040 | ST | 7.00 | 2057 | ST | 8.88 | 2057 | ST | 8.88 | OFF | OFF | | | 41.99 | 1.99 |
| | | 3 | 4:29 AM | 2:43 PM | 29 | 3:47 AM | 10:47 AM | 29 | 3:47 AM | 10:47 AM | 3 | 4:18 AM | 1:11 PM | 3 | 4:18 AM | 1:11 PM | | | | | | |
| 201 | | 2045 | ST | 9.32 | 2048 | ST | 6.22 | 2048 | ST | 6.22 | 2033 | ST | 9.42 | 2033 | ST | 9.42 | OFF | OFF | | | 40.60 | 0.60 |
| | | 75/83/67 | 4:55 AM | 2:14 PM | 67 /75 | 3:59 AM | 10:12 AM | 67 /75 | 3:59 AM | 10:12 AM | 51 | 3:34 AM | 12:59 PM | 51 | 3:34 AM | 12:59 PM | | | | | | |
| 202 | | 2016 | ST | 8.18 | 2069 | ST | 8.60 | 2069 | ST | 8.60 | 2081 | ST | 7.32 | 2081 | ST | 7.32 | OFF | OFF | | | 40.02 | 0.02 |
| | | 59 | 4:20 AM | 12:31 PM | 29 | 4:45 AM | 1:21 PM | 29 | 4:45 AM | 1:21 PM | 3 | 5:20 AM | 12:39 PM | 3 | 5:20 AM | 12:39 PM | | | | | | |
| 203 | | 2052 | ST | 8.67 | 2061 | ST | 10.10 | 2080 | ST | 6.15 | 2080 | ST | 6.15 | 2061 | ST | 10.10 | OFF | OFF | | | 41.17 | 1.17 |
| | | 83/75/67 | 5:16 AM | 1:56 PM | 17 | 4:27 AM | 2:33 PM | 17 | 5:18 AM | 11:27 AM | 17 | 5:18 AM | 11:27 AM | 17 | 4:27 AM | 2:33 PM | | | | | | |
| 204 | | 2051 | ST | 8.58 | 2071 | ST | 9.62 | 2071 | ST | 9.62 | 2084 | ST | 7.00 | 2084 | ST | 7.00 | OFF | OFF | | | 41.82 | 1.82 |
| | | 67/75/83 | 5:09 AM | 1:44 PM | 17 /29 | 4:50 AM | 2:27 PM | 17 /29 | 4:50 AM | 2:27 PM | 17/41/29 | 5:24 AM | 12:24 PM | 17/41/29 | 5:24 AM | 12:24 PM | | | | | | |
| 205 | | 2054 | ST | 9.15 | 2072 | ST | 6.55 | 2072 | ST | 6.55 | 2085 | ST | 10.05 | 2085 | ST | 10.05 | OFF | OFF | | | 42.35 | 2.35 |
| | | 41 /29 | 5:20 AM | 2:29 PM | MARY | 4:56 AM | 11:29 AM | MARY | 4:56 AM | 11:29 AM | 41 /29 | 5:28 AM | 3:31 PM | 41 /29 | 5:28 AM | 3:31 PM | | | | | | |
| 206 | | 2057 | ST | 8.37 | 2083 | ST | 9.07 | 2083 | ST | 9.07 | 2077 | ST | 8.25 | 2077 | ST | 8.25 | OFF | OFF | | | 43.01 | 3.01 |
| | | 17 | 5:31 AM | 1:53 PM | 17 /41 | 5:22 AM | 2:26 PM | 17 /41 | 5:22 AM | 2:26 PM | 67 /75 | 5:06 AM | 1:21 PM | 67 /75 | 5:06 AM | 1:21 PM | | | | | | |
| 207 | | 2059 | ST | 8.18 | 2076 | ST | 9.58 | 2076 | ST | 9.58 | 2076 | ST | 9.58 | 2076 | ST | 9.58 | OFF | OFF | | | 46.50 | 6.50 |
| | | 67/75/83 | 5:54 AM | 2:05 PM | 41 | 5:05 AM | 2:40 PM | 41 | 5:05 AM | 2:40 PM | 41 | 5:05 AM | 2:40 PM | 41 | 5:05 AM | 2:40 PM | | | | | | |
| 208 | | 2062 | ST | 6.52 | 2089 | ST | 8.85 | 2089 | ST | 8.85 | 2089 | ST | 8.85 | 2089 | ST | 8.85 | OFF | OFF | | | 41.92 | 1.92 |
| | | MARY | 6:26 AM | 12:57 PM | 17 | 6:02 AM | 2:53 PM | 17 | 6:02 AM | 2:53 PM | 17 | 6:02 AM | 2:53 PM | 17 | 6:02 AM | 2:53 PM | | | | | | |
| 209 | | 2074 | ST | 6.55 | 2109 | ST | 9.25 | 2109 | ST | 9.25 | 2115 | ST | 9.10 | 2115 | ST | 9.10 | OFF | OFF | | | 43.25 | 3.25 |
| | | MARY | 11:24 AM | 5:57 PM | 3 | 10:34 AM | 7:49 PM | 3 | 10:34 AM | 7:49 PM | 3 | 11:12 AM | 8:18 PM | 3 | 11:12 AM | 8:18 PM | | | | | | |
| 210 | | 2075 | TRP | 4.35 | 2117 | ST | 10.62 | 2117 | ST | 10.62 | 2114 | ST | 10.13 | 2114 | ST | 10.13 | OFF | OFF | | | 45.85 | 5.85 |
| | | 29 | 11:26 AM | 3:47 PM | 51 | 11:16 AM | 9:53 PM | 51 | 11:16 AM | 9:53 PM | 43 | 11:03 AM | 9:11 PM | 43 | 11:03 AM | 9:11 PM | | | | | | |
| 211 | | 2076 | ST | 6.52 | 2121 | ST | 9.70 | 2121 | ST | 9.70 | 2121 | ST | 9.70 | 2113 | ST | 7.97 | OFF | OFF | | | 43.59 | 3.59 |
| | | 51 | 11:28 AM | 5:59 PM | 41 /17 | 11:42 AM | 9:24 PM | 41 /17 | 11:42 AM | 9:24 PM | 41 /17 | 11:42 AM | 9:24 PM | 17 | 10:58 AM | 6:56 PM | | | | | | |
| 212 | | 2083 | ST | 10.40 | 2133 | ST | 6.05 | 2133 | ST | 6.05 | 2129 | ST | 10.78 | 2129 | ST | 10.78 | OFF | OFF | | | 44.06 | 4.06 |
| | | 83/75/67 | 12:23 PM | 10:47 PM | 29 /17 | 12:44 PM | 6:47 PM | 29 /17 | 12:44 PM | 6:47 PM | 83 | 12:27 PM | 11:14 PM | 83 | 12:27 PM | 11:14 PM | | | | | | |
| 213 | | 2082 | ST | 9.38 | 2131 | ST | 6.98 | 2131 | ST | 6.98 | 2145 | ST | 10.75 | 2145 | ST | 10.75 | OFF | OFF | | | 44.84 | 4.84 |
| | | 59 | 12:04 PM | 9:27 PM | 17 /41 | 12:39 PM | 7:38 PM | 17 /41 | 12:39 PM | 7:38 PM | 43 | 1:27 PM | 12:12 AM | 43 | 1:27 PM | 12:12 AM | | | | | | |
| 214 | | 2089 | ST | 10.48 | 2158 | ST | 10.27 | 2158 | ST | 10.27 | 2157 | ST | 10.30 | 2157 | ST | 10.30 | OFF | OFF | | | 51.62 | 11.62 |
| | | 41 | 1:10 PM | 11:39 PM | 3 | 1:51 PM | 12:07 AM | 3 | 1:51 PM | 12:07 AM | 29 | 1:52 PM | 12:10 AM | 29 | 1:52 PM | 12:10 AM | | | | | | |

| Pos | Operator | Sun | | | Mon | | | Tue | | | Wed | | | Thu | | | Fri | | | Sat | Work | OT Wrk |
|---|---|---|---|---|---|---|---|---|---|---|---|---|---|---|---|---|---|---|---|---|---|---|
| 215 | [redacted] | 2101 | ST | 10.13 | 2152 | ST | 6.75 | 2152 | ST | 6.75 | 2155 | ST | 10.23 | 2155 | ST | 10.23 | OFF | | | OFF | 44.09 | 4.09 |
| | | 29 | 1:42 PM | 11:50 PM | 17 /41 | 1:39 PM | 8:24 PM | 17 /41 | 1:39 PM | 8:24 PM | 67 /75 | 1:46 PM | 12:00 AM | 67 /75 | 1:46 PM | 12:00 AM | | | | | | |
| 216 | | 2117 | ST | 10.52 | 2160 | ST | 10.43 | 2164 | ST | 10.60 | 2160 | ST | 10.43 | 2164 | ST | 10.60 | OFF | | | OFF | 52.58 | 12.58 |
| | | 41 /29 | 2:19 PM | 12:50 AM | 41 | 2:01 PM | 12:27 AM | 41 /17 | 2:09 PM | 12:45 AM | 41 | 2:01 PM | 12:27 AM | 41 /17 | 2:09 PM | 12:45 AM | | | | | | |
| 217 | | 2114 | ST | 8.35 | 2163 | ST | 9.57 | 2163 | ST | 9.57 | 2174 | ST | 9.10 | 2174 | ST | 9.10 | OFF | | | OFF | 45.69 | 5.69 |
| | | 13 | 2:14 PM | 10:35 PM | 75 /67 | 2:06 PM | 11:40 PM | 75 /67 | 2:06 PM | 11:40 PM | 13 | 2:50 PM | 11:56 PM | 13 | 2:50 PM | 11:56 PM | | | | | | |
| 218 | | 2127 | ST | 8.32 | 2171 | ST | 10.00 | 2171 | ST | 10.00 | 2171 | ST | 10.00 | 2182 | ST | 8.43 | OFF | | | OFF | 46.75 | 6.75 |
| | | 13 | 3:14 PM | 11:33 PM | 29 | 2:38 PM | 12:38 AM | 29 | 2:38 PM | 12:38 AM | 29 | 2:38 PM | 12:38 AM | 43 | 3:35 PM | 12:01 AM | | | | | | |
| 219 | | 2128 | ST | 8.38 | 2184 | ST | 8.67 | 2184 | ST | 8.67 | 2177 | ST | 8.92 | 2177 | ST | 8.92 | OFF | | | OFF | 43.56 | 3.56 |
| | | 29 | 3:12 PM | 11:35 PM | 41 /29 | 3:44 PM | 12:24 AM | 41 /29 | 3:44 PM | 12:24 AM | 29 | 2:59 PM | 11:54 PM | 29 | 2:59 PM | 11:54 PM | | | | | | |
| 220 | | 2129 | ST | 9.28 | 2180 | ST | 8.05 | 2180 | ST | 8.05 | 2180 | ST | 8.05 | 2180 | ST | 8.05 | OFF | | | OFF | 41.48 | 1.48 |
| | | 17 | 3:25 PM | 12:42 AM | 17 /41 | 3:24 PM | 11:27 PM | 17 /41 | 3:24 PM | 11:27 PM | 17 /41 | 3:24 PM | 11:27 PM | 17 /41 | 3:24 PM | 11:27 PM | | | | | | |
| 221 | | 2131 | ST | 8.27 | 2185 | ST | 8.85 | 2185 | ST | 8.85 | 2185 | ST | 8.85 | 2185 | ST | 8.85 | OFF | | | OFF | 43.67 | 3.67 |
| | | 41 | 3:49 PM | 12:05 AM | 51 | 3:51 PM | 12:42 AM | 51 | 3:51 PM | 12:42 AM | 51 | 3:51 PM | 12:42 AM | 51 | 3:51 PM | 12:42 AM | | | | | | |
| 222 | | OFF | | | 2191 | SPL | 9.52 | 2191 | SPL | 9.52 | 2191 | SPL | 9.52 | 2191 | SPL | 9.52 | 2191 | SPL | 9.52 | OFF | 47.60 | 7.60 |
| | | | | | 29 | 2:47 AM | 8:46 AM | 29 | 2:47 AM | 8:46 AM | 29 | 2:47 AM | 8:46 AM | 29 | 2:47 AM | 8:46 AM | 29 | 2:47 AM | 8:46 AM | | | |
| | | | | | 59 | 11:18 AM | 2:50 PM | 59 | 11:18 AM | 2:50 PM | 59 | 11:18 AM | 2:50 PM | 59 | 11:18 AM | 2:50 PM | 59 | 11:18 AM | 2:50 PM | | | |
| 223 | | OFF | | | 2192 | SPL | 9.18 | 2192 | SPL | 9.18 | 2192 | SPL | 9.18 | 2192 | SPL | 9.18 | 2192 | SPL | 9.18 | OFF | 45.90 | 5.90 |
| | | | | | 17 | 3:13 AM | 7:56 AM | 17 | 3:13 AM | 7:56 AM | 17 | 3:13 AM | 7:56 AM | 17 | 3:13 AM | 7:56 AM | 17 | 3:13 AM | 7:56 AM | | | |
| | | | | | 29 | 10:43 AM | 3:11 PM | 29 | 10:43 AM | 3:11 PM | 29 | 10:43 AM | 3:11 PM | 29 | 10:43 AM | 3:11 PM | 29 | 10:43 AM | 3:11 PM | | | |
| 224 | | OFF | | | 2193 | SPL | 9.52 | 2193 | SPL | 9.52 | 2193 | SPL | 9.52 | 2193 | SPL | 9.52 | 2193 | SPL | 9.52 | OFF | 47.60 | 7.60 |
| | | | | | 17 | 3:37 AM | 9:35 AM | 17 | 3:37 AM | 9:35 AM | 17 | 3:37 AM | 9:35 AM | 17 | 3:37 AM | 9:35 AM | 17 | 3:37 AM | 9:35 AM | | | |
| | | | | | 59 | 12:18 PM | 3:51 PM | 59 | 12:18 PM | 3:51 PM | 59 | 12:18 PM | 3:51 PM | 59 | 12:18 PM | 3:51 PM | 59 | 12:18 PM | 3:51 PM | | | |
| 225 | | OFF | | | 2194 | SPL | 9.75 | 2194 | SPL | 9.75 | 2194 | SPL | 9.75 | 2194 | SPL | 9.75 | 2194 | SPL | 9.75 | OFF | 48.75 | 8.75 |
| | | | | | 51 | 3:41 AM | 9:14 AM | 51 | 3:41 AM | 9:14 AM | 51 | 3:41 AM | 9:14 AM | 51 | 3:41 AM | 9:14 AM | 51 | 3:41 AM | 9:14 AM | | | |
| | | | | | 59 | 11:48 AM | 4:00 PM | 59 | 11:48 AM | 4:00 PM | 59 | 11:48 AM | 4:00 PM | 59 | 11:48 AM | 4:00 PM | 59 | 11:48 AM | 4:00 PM | | | |
| 226 | | OFF | | | 2195 | SPL | 9.57 | 2195 | SPL | 9.57 | 2195 | SPL | 9.57 | 2195 | SPL | 9.57 | 2195 | SPL | 9.57 | OFF | 47.85 | 7.85 |
| | | | | | 41 | 4:05 AM | 9:26 AM | 41 | 4:05 AM | 9:26 AM | 41 | 4:05 AM | 9:26 AM | 41 | 4:05 AM | 9:26 AM | 41 | 4:05 AM | 9:26 AM | | | |
| | | | | | 51 | 11:59 AM | 4:12 PM | 51 | 11:59 AM | 4:12 PM | 51 | 11:59 AM | 4:12 PM | 51 | 11:59 AM | 4:12 PM | 51 | 11:59 AM | 4:12 PM | | | |
| 227 | | OFF | | | 2196 | SPL | 10.12 | 2196 | SPL | 10.12 | 2196 | SPL | 10.12 | 2196 | SPL | 10.12 | 2196 | SPL | 10.12 | OFF | 50.60 | 10.60 |
| | | | | | 17 | 4:26 AM | 8:52 AM | 17 | 4:26 AM | 8:52 AM | 17 | 4:26 AM | 8:52 AM | 17 | 4:26 AM | 8:52 AM | 17 | 4:26 AM | 8:52 AM | | | |
| | | | | | 17 | 10:52 AM | 4:33 PM | 17 | 10:52 AM | 4:33 PM | 17 | 10:52 AM | 4:33 PM | 17 | 10:52 AM | 4:33 PM | 17 | 10:52 AM | 4:33 PM | | | |
| 228 | | OFF | | | 2197 | SPL | 8.77 | 2197 | SPL | 8.77 | 2197 | SPL | 8.77 | 2197 | SPL | 8.77 | 2197 | SPL | 8.77 | OFF | 43.85 | 3.85 |
| | | | | | 29 | 4:27 AM | 8:45 AM | 29 | 4:27 AM | 8:45 AM | 29 | 4:27 AM | 8:45 AM | 29 | 4:27 AM | 8:45 AM | 29 | 4:27 AM | 8:45 AM | | | |
| | | | | | 29 | 11:04 AM | 3:32 PM | 29 | 11:04 AM | 3:32 PM | 29 | 11:04 AM | 3:32 PM | 29 | 11:04 AM | 3:32 PM | 29 | 11:04 AM | 3:32 PM | | | |
| 229 | | OFF | | | 2198 | SPL | 9.23 | 2198 | SPL | 9.23 | 2198 | SPL | 9.23 | 2198 | SPL | 9.23 | 2198 | SPL | 9.23 | OFF | 46.15 | 6.15 |
| | | | | | 41 /17 | 4:32 AM | 9:32 AM | 41 /17 | 4:32 AM | 9:32 AM | 41 /17 | 4:32 AM | 9:32 AM | 41 /17 | 4:32 AM | 9:32 AM | 41 /17 | 4:32 AM | 9:32 AM | | | |
| | | | | | 17 | 11:59 AM | 4:13 PM | 17 | 11:59 AM | 4:13 PM | 17 | 11:59 AM | 4:13 PM | 17 | 11:59 AM | 4:13 PM | 17 | 11:59 AM | 4:13 PM | | | |
| 230 | | OFF | | | 2199 | SPL | 9.90 | 2199 | SPL | 9.90 | 2199 | SPL | 9.90 | 2199 | SPL | 9.90 | 2199 | SPL | 9.90 | OFF | 49.50 | 9.50 |
| | | | | | 29 /41 | 4:47 AM | 10:59 AM | 29 /41 | 4:47 AM | 10:59 AM | 29 /41 | 4:47 AM | 10:59 AM | 29 /41 | 4:47 AM | 10:59 AM | 29 /41 | 4:47 AM | 10:59 AM | | | |
| | | | | | 41 /29 | 1:30 PM | 5:12 PM | 41 /29 | 1:30 PM | 5:12 PM | 41 /29 | 1:30 PM | 5:12 PM | 41 /29 | 1:30 PM | 5:12 PM | 41 /29 | 1:30 PM | 5:12 PM | | | |
| 231 | | OFF | | | 2200 | SPL | 8.23 | 2200 | SPL | 8.23 | 2200 | SPL | 8.23 | 2200 | SPL | 8.23 | 2200 | SPL | 8.23 | OFF | 41.15 | 1.15 |
| | | | | | 29 | 4:48 AM | 9:14 AM | 29 | 4:48 AM | 9:14 AM | 29 | 4:48 AM | 9:14 AM | 29 | 4:48 AM | 9:14 AM | 29 | 4:48 AM | 9:14 AM | | | |
| | | | | | 43 | 12:03 PM | 3:51 PM | 43 | 12:03 PM | 3:51 PM | 43 | 12:03 PM | 3:51 PM | 43 | 12:03 PM | 3:51 PM | 43 | 12:03 PM | 3:51 PM | | | |
| 232 | | OFF | | | 2201 | SPL | 9.60 | 2201 | SPL | 9.60 | 2201 | SPL | 9.60 | 2201 | SPL | 9.60 | 2201 | SPL | 9.60 | OFF | 48.00 | 8.00 |
| | | | | | 41 | 4:48 AM | 9:05 AM | 41 | 4:48 AM | 9:05 AM | 41 | 4:48 AM | 9:05 AM | 41 | 4:48 AM | 9:05 AM | 41 | 4:48 AM | 9:05 AM | | | |
| | | | | | 41 | 11:55 AM | 5:14 PM | 41 | 11:55 AM | 5:14 PM | 41 | 11:55 AM | 5:14 PM | 41 | 11:55 AM | 5:14 PM | 41 | 11:55 AM | 5:14 PM | | | |
| 233 | | OFF | | | 2202 | SPL | 10.35 | 2202 | SPL | 10.35 | 2202 | SPL | 10.35 | 2202 | SPL | 10.35 | 2202 | SPL | 10.35 | OFF | 51.75 | 11.75 |
| | | | | | 17 /29 | 4:49 AM | 9:03 AM | 17 /29 | 4:49 AM | 9:03 AM | 17 /29 | 4:49 AM | 9:03 AM | 17 /29 | 4:49 AM | 9:03 AM | 17 /29 | 4:49 AM | 9:03 AM | | | |
| | | | | | 3 | 10:51 AM | 4:58 PM | 3 | 10:51 AM | 4:58 PM | 3 | 10:51 AM | 4:58 PM | 3 | 10:51 AM | 4:58 PM | 3 | 10:51 AM | 4:58 PM | | | |
| 234 | | OFF | | | 2203 | SPL | 10.60 | 2203 | SPL | 10.60 | 2203 | SPL | 10.60 | 2203 | SPL | 10.60 | 2203 | SPL | 10.60 | OFF | 53.00 | 13.00 |
| | | | | | 29 | 4:58 AM | 8:31 AM | 29 | 4:58 AM | 8:31 AM | 29 | 4:58 AM | 8:31 AM | 29 | 4:58 AM | 8:31 AM | 29 | 4:58 AM | 8:31 AM | | | |
| | | | | | 51 | 10:05 AM | 5:08 PM | 51 | 10:05 AM | 5:08 PM | 51 | 10:05 AM | 5:08 PM | 51 | 10:05 AM | 5:08 PM | 51 | 10:05 AM | 5:08 PM | | | |

| Pos | Operator | Sun | Mon | | | Tue | | | Wed | | | Thu | | | Fri | | | Sat | Work | OT Wrk |
|---|---|---|---|---|---|---|---|---|---|---|---|---|---|---|---|---|---|---|---|---|
| 235 | [redacted] | OFF | 2204 | SPL | 9.42 | 2204 | SPL | 9.42 | 2204 | SPL | 9.42 | 2204 | SPL | 9.42 | 2204 | SPL | 9.42 | OFF | 47.10 | 7.10 |
| | | | 41 /17 | 5:01 AM | 9:46 AM | 41 /17 | 5:01 AM | 9:46 AM | 41 /17 | 5:01 AM | 9:46 AM | 41 /17 | 5:01 AM | 9:46 AM | 41 /17 | 5:01 AM | 9:46 AM | | | |
| | | | 41 | 12:30 PM | 5:10 PM | 41 | 12:30 PM | 5:10 PM | 41 | 12:30 PM | 5:10 PM | 41 | 12:30 PM | 5:10 PM | 41 | 12:30 PM | 5:10 PM | | | |
| 236 | | OFF | 2205 | SPL | 7.73 | 2205 | SPL | 7.73 | 2205 | SPL | 7.73 | 2213 | SPL | 10.70 | 2213 | SPL | 10.70 | OFF | 44.59 | 4.59 |
| | | | 29 | 5:02 AM | 8:42 AM | 29 | 5:02 AM | 8:42 AM | 29 | 5:02 AM | 8:42 AM | 3 | 5:28 AM | 11:09 AM | 3 | 5:28 AM | 11:09 AM | | | |
| | | | 13 | 11:11 AM | 3:15 PM | 13 | 11:11 AM | 3:15 PM | 13 | 11:11 AM | 3:15 PM | 29 | 12:46 PM | 5:47 PM | 29 | 12:46 PM | 5:47 PM | | | |
| 237 | | OFF | 2206 | SPL | 9.22 | 2206 | SPL | 9.22 | 2206 | SPL | 9.22 | 2206 | SPL | 9.22 | 2206 | SPL | 9.22 | OFF | 46.10 | 6.10 |
| | | | 29 | 5:03 AM | 9:30 AM | 29 | 5:03 AM | 9:30 AM | 29 | 5:03 AM | 9:30 AM | 29 | 5:03 AM | 9:30 AM | 29 | 5:03 AM | 9:30 AM | | | |
| | | | 29 /17 | 12:21 PM | 5:07 PM | 29 /17 | 12:21 PM | 5:07 PM | 29 /17 | 12:21 PM | 5:07 PM | 29 /17 | 12:21 PM | 5:07 PM | 29 /17 | 12:21 PM | 5:07 PM | | | |
| 238 | | OFF | 2207 | SPL | 9.28 | 2207 | SPL | 9.28 | 2207 | SPL | 9.28 | 2207 | SPL | 9.28 | 2207 | SPL | 9.28 | OFF | 46.40 | 6.40 |
| | | | 41 | 5:08 AM | 9:25 AM | 41 | 5:08 AM | 9:25 AM | 41 | 5:08 AM | 9:25 AM | 41 | 5:08 AM | 9:25 AM | 41 | 5:08 AM | 9:25 AM | | | |
| | | | 29 | 12:16 PM | 5:16 PM | 29 | 12:16 PM | 5:16 PM | 29 | 12:16 PM | 5:16 PM | 29 | 12:16 PM | 5:16 PM | 29 | 12:16 PM | 5:16 PM | | | |
| 239 | | OFF | 2208 | SPL | 8.03 | 2208 | SPL | 8.03 | 2208 | SPL | 8.03 | 2208 | SPL | 8.03 | 2208 | SPL | 8.03 | OFF | 40.15 | 0.15 |
| | | | 29 | 5:14 AM | 8:47 AM | 29 | 5:14 AM | 8:47 AM | 29 | 5:14 AM | 8:47 AM | 29 | 5:14 AM | 8:47 AM | 29 | 5:14 AM | 8:47 AM | | | |
| | | | 29 | 11:43 AM | 4:12 PM | 29 | 11:43 AM | 4:12 PM | 29 | 11:43 AM | 4:12 PM | 29 | 11:43 AM | 4:12 PM | 29 | 11:43 AM | 4:12 PM | | | |
| 240 | | OFF | 2209 | SPL | 9.12 | 2209 | SPL | 9.12 | 2209 | SPL | 9.12 | 2209 | SPL | 9.12 | 2209 | SPL | 9.12 | OFF | 45.60 | 5.60 |
| | | | 29 | 5:17 AM | 8:15 AM | 29 | 5:17 AM | 8:15 AM | 29 | 5:17 AM | 8:15 AM | 29 | 5:17 AM | 8:15 AM | 29 | 5:17 AM | 8:15 AM | | | |
| | | | 59 | 10:04 AM | 4:13 PM | 59 | 10:04 AM | 4:13 PM | 59 | 10:04 AM | 4:13 PM | 59 | 10:04 AM | 4:13 PM | 59 | 10:04 AM | 4:13 PM | | | |
| 241 | | OFF | 2210 | SPL | 9.70 | 2210 | SPL | 9.70 | 2210 | SPL | 9.70 | 2210 | SPL | 9.70 | 2210 | SPL | 9.70 | OFF | 48.50 | 8.50 |
| | | | 17 | 5:19 AM | 9:06 AM | 17 | 5:19 AM | 9:06 AM | 17 | 5:19 AM | 9:06 AM | 17 | 5:19 AM | 9:06 AM | 17 | 5:19 AM | 9:06 AM | | | |
| | | | 29 /17 | 11:51 AM | 5:46 PM | 29 /17 | 11:51 AM | 5:46 PM | 29 /17 | 11:51 AM | 5:46 PM | 29 /17 | 11:51 AM | 5:46 PM | 29 /17 | 11:51 AM | 5:46 PM | | | |
| 242 | | OFF | 2211 | SPL | 9.83 | 2211 | SPL | 9.83 | 2211 | SPL | 9.83 | 2211 | SPL | 9.83 | 2211 | SPL | 9.83 | OFF | 49.15 | 9.15 |
| | | | 41 /17 | 5:21 AM | 9:46 AM | 41 /17 | 5:21 AM | 9:46 AM | 41 /17 | 5:21 AM | 9:46 AM | 41 /17 | 5:21 AM | 9:46 AM | 41 /17 | 5:21 AM | 9:46 AM | | | |
| | | | 41 | 12:25 PM | 5:50 PM | 41 | 12:25 PM | 5:50 PM | 41 | 12:25 PM | 5:50 PM | 41 | 12:25 PM | 5:50 PM | 41 | 12:25 PM | 5:50 PM | | | |
| 243 | | OFF | 2212 | SPL | 10.52 | 2212 | SPL | 10.52 | 2212 | SPL | 10.52 | 2212 | SPL | 10.52 | 2212 | SPL | 10.52 | OFF | 52.60 | 12.60 |
| | | | MARY | 5:26 AM | 9:57 AM | MARY | 5:26 AM | 9:57 AM | MARY | 5:26 AM | 9:57 AM | MARY | 5:26 AM | 9:57 AM | MARY | 5:26 AM | 9:57 AM | | | |
| | | | 41 | 11:53 AM | 5:53 PM | 41 | 11:53 AM | 5:53 PM | 41 | 11:53 AM | 5:53 PM | 41 | 11:53 AM | 5:53 PM | 41 | 11:53 AM | 5:53 PM | | | |
| 244 | | OFF | 2213 | SPL | 10.70 | 2213 | SPL | 10.70 | 2213 | SPL | 10.70 | 2205 | SPL | 7.73 | 2205 | SPL | 7.73 | OFF | 47.56 | 7.56 |
| | | | 3 | 5:28 AM | 11:09 AM | 3 | 5:28 AM | 11:09 AM | 3 | 5:28 AM | 11:09 AM | 29 | 5:02 AM | 8:42 AM | 29 | 5:02 AM | 8:42 AM | | | |
| | | | 29 | 12:46 PM | 5:47 PM | 29 | 12:46 PM | 5:47 PM | 29 | 12:46 PM | 5:47 PM | 13 | 11:11 AM | 3:15 PM | 13 | 11:11 AM | 3:15 PM | | | |
| 245 | | OFF | 2214 | SPL | 10.20 | 2214 | SPL | 10.20 | 2214 | SPL | 10.20 | 2214 | SPL | 10.20 | 2214 | SPL | 10.20 | OFF | 51.00 | 11.00 |
| | | | 29 | 5:30 AM | 9:19 AM | 29 | 5:30 AM | 9:19 AM | 29 | 5:30 AM | 9:19 AM | 29 | 5:30 AM | 9:19 AM | 29 | 5:30 AM | 9:19 AM | | | |
| | | | 41/29/17 | 11:29 AM | 5:52 PM | 41/29/17 | 11:29 AM | 5:52 PM | 41/29/17 | 11:29 AM | 5:52 PM | 41/29/17 | 11:29 AM | 5:52 PM | 41/29/17 | 11:29 AM | 5:52 PM | | | |
| 246 | | OFF | 2215 | SPL | 10.53 | 2215 | SPL | 10.53 | 2215 | SPL | 10.53 | 2215 | SPL | 10.53 | 2215 | SPL | 10.53 | OFF | 52.65 | 12.65 |
| | | | 29 | 5:39 AM | 10:07 AM | 29 | 5:39 AM | 10:07 AM | 29 | 5:39 AM | 10:07 AM | 29 | 5:39 AM | 10:07 AM | 29 | 5:39 AM | 10:07 AM | | | |
| | | | 75 /67 | 12:01 PM | 6:05 PM | 75 /67 | 12:01 PM | 6:05 PM | 75 /67 | 12:01 PM | 6:05 PM | 75 /67 | 12:01 PM | 6:05 PM | 75 /67 | 12:01 PM | 6:05 PM | | | |
| 247 | | OFF | 2216 | SPL | 10.77 | 2216 | SPL | 10.77 | 2216 | SPL | 10.77 | 2216 | SPL | 10.77 | 2216 | SPL | 10.77 | OFF | 53.85 | 13.85 |
| | | | 41/ 29 | 5:40 AM | 1:00 PM | 41/ 29 | 5:40 AM | 1:00 PM | 41/ 29 | 5:40 AM | 1:00 PM | 41/ 29 | 5:40 AM | 1:00 PM | 41/ 29 | 5:40 AM | 1:00 PM | | | |
| | | | 29 /41 | 2:44 PM | 6:10 PM | 29 /41 | 2:44 PM | 6:10 PM | 29 /41 | 2:44 PM | 6:10 PM | 29 /41 | 2:44 PM | 6:10 PM | 29 /41 | 2:44 PM | 6:10 PM | | | |
| 248 | | OFF | 2217 | SPL | 10.75 | 2217 | SPL | 10.75 | 2217 | SPL | 10.75 | 2217 | SPL | 10.75 | 2217 | SPL | 10.75 | OFF | 53.75 | 13.75 |
| | | | 41 | 5:43 AM | 10:34 AM | 41 | 5:43 AM | 10:34 AM | 41 | 5:43 AM | 10:34 AM | 41 | 5:43 AM | 10:34 AM | 41 | 5:43 AM | 10:34 AM | | | |
| | | | 41/29/17 | 12:18 PM | 6:12 PM | 41/29/17 | 12:18 PM | 6:12 PM | 41/29/17 | 12:18 PM | 6:12 PM | 41/29/17 | 12:18 PM | 6:12 PM | 41/29/17 | 12:18 PM | 6:12 PM | | | |
| 249 | | OFF | 2218 | SPL | 9.42 | 2218 | SPL | 9.42 | 2218 | SPL | 9.42 | 2218 | SPL | 9.42 | 2218 | SPL | 9.42 | OFF | 47.10 | 7.10 |
| | | | 29 | 5:45 AM | 9:35 AM | 29 | 5:45 AM | 9:35 AM | 29 | 5:45 AM | 9:35 AM | 29 | 5:45 AM | 9:35 AM | 29 | 5:45 AM | 9:35 AM | | | |
| | | | 29 /41 | 12:29 PM | 6:04 PM | 29 /41 | 12:29 PM | 6:04 PM | 29 /41 | 12:29 PM | 6:04 PM | 29 /41 | 12:29 PM | 6:04 PM | 29 /41 | 12:29 PM | 6:04 PM | | | |
| 250 | | OFF | 2219 | SPL | 10.62 | 2219 | SPL | 10.62 | 2219 | SPL | 10.62 | 2219 | SPL | 10.62 | 2219 | SPL | 10.62 | OFF | 53.10 | 13.10 |
| | | | 41 /29 | 5:48 AM | 11:45 AM | 41 /29 | 5:48 AM | 11:45 AM | 41 /29 | 5:48 AM | 11:45 AM | 41 /29 | 5:48 AM | 11:45 AM | 41 /29 | 5:48 AM | 11:45 AM | | | |
| | | | 17 | 1:36 PM | 6:16 PM | 17 | 1:36 PM | 6:16 PM | 17 | 1:36 PM | 6:16 PM | 17 | 1:36 PM | 6:16 PM | 17 | 1:36 PM | 6:16 PM | | | |
| 251 | | OFF | 2220 | SPL | 10.78 | 2220 | SPL | 10.78 | 2220 | SPL | 10.78 | 2220 | SPL | 10.78 | 2220 | SPL | 10.78 | OFF | 53.90 | 13.90 |
| | | | 3 | 5:50 AM | 10:39 AM | 3 | 5:50 AM | 10:39 AM | 3 | 5:50 AM | 10:39 AM | 3 | 5:50 AM | 10:39 AM | 3 | 5:50 AM | 10:39 AM | | | |
| | | | 41 /29 | 12:18 PM | 6:16 PM | 41 /29 | 12:18 PM | 6:16 PM | 41 /29 | 12:18 PM | 6:16 PM | 41 /29 | 12:18 PM | 6:16 PM | 41 /29 | 12:18 PM | 6:16 PM | | | |
| 252 | | OFF | 2221 | SPL | 9.82 | 2221 | SPL | 9.82 | 2221 | SPL | 9.82 | 2221 | SPL | 9.82 | 2221 | SPL | 9.82 | OFF | 49.10 | 9.10 |
| | | | 29 | 5:56 AM | 8:59 AM | 29 | 5:56 AM | 8:59 AM | 29 | 5:56 AM | 8:59 AM | 29 | 5:56 AM | 8:59 AM | 29 | 5:56 AM | 8:59 AM | | | |
| | | | 41 /29 | 11:14 AM | 6:00 PM | 41 /29 | 11:14 AM | 6:00 PM | 41 /29 | 11:14 AM | 6:00 PM | 41 /29 | 11:14 AM | 6:00 PM | 41 /29 | 11:14 AM | 6:00 PM | | | |

| Pos | Operator | Sun | Mon | | | Tue | | | Wed | | | Thu | | | Fri | | | Sat | Work | OT Wrk |
|---|---|---|---|---|---|---|---|---|---|---|---|---|---|---|---|---|---|---|---|---|
| 253 | [redacted] | OFF | 2222 | SPL | 10.20 | 2222 | SPL | 10.20 | 2222 | SPL | 10.20 | 2222 | SPL | 10.20 | 2222 | SPL | 10.20 | OFF | 51.00 | 11.00 |
| | | | MARY | 5:56 AM | 10:29 AM | MARY | 5:56 AM | 10:29 AM | MARY | 5:56 AM | 10:29 AM | MARY | 5:56 AM | 10:29 AM | MARY | 5:56 AM | 10:29 AM | | | |
| | | | 3 | 12:21 PM | 6:00 PM | 3 | 12:21 PM | 6:00 PM | 3 | 12:21 PM | 6:00 PM | 3 | 12:21 PM | 6:00 PM | 3 | 12:21 PM | 6:00 PM | | | |
| 254 | | OFF | 2223 | SPL | 10.25 | 2223 | SPL | 10.25 | 2223 | SPL | 10.25 | 2223 | SPL | 10.25 | 2223 | SPL | 10.25 | OFF | 51.25 | 11.25 |
| | | | 3 | 5:58 AM | 11:47 AM | 3 | 5:58 AM | 11:47 AM | 3 | 5:58 AM | 11:47 AM | 3 | 5:58 AM | 11:47 AM | 3 | 5:58 AM | 11:47 AM | | | |
| | | | 29 | 1:52 PM | 6:18 PM | 29 | 1:52 PM | 6:18 PM | 29 | 1:52 PM | 6:18 PM | 29 | 1:52 PM | 6:18 PM | 29 | 1:52 PM | 6:18 PM | | | |
| 255 | | OFF | 2224 | SPL | 9.47 | 2224 | SPL | 9.47 | 2224 | SPL | 9.47 | 2224 | SPL | 9.47 | 2224 | SPL | 9.47 | OFF | 47.35 | 7.35 |
| | | | 41 /17 | 5:59 AM | 9:12 AM | 41 /17 | 5:59 AM | 9:12 AM | 41 /17 | 5:59 AM | 9:12 AM | 41 /17 | 5:59 AM | 9:12 AM | 41 /17 | 5:59 AM | 9:12 AM | | | |
| | | | 29 /17 | 12:12 PM | 6:27 PM | 29 /17 | 12:12 PM | 6:27 PM | 29 /17 | 12:12 PM | 6:27 PM | 29 /17 | 12:12 PM | 6:27 PM | 29 /17 | 12:12 PM | 6:27 PM | | | |
| 256 | | OFF | 2225 | SPL | 10.55 | 2225 | SPL | 10.55 | 2225 | SPL | 10.55 | 2225 | SPL | 10.55 | 2225 | SPL | 10.55 | OFF | 52.75 | 12.75 |
| | | | 29 | 6:04 AM | 10:29 AM | 29 | 6:04 AM | 10:29 AM | 29 | 6:04 AM | 10:29 AM | 29 | 6:04 AM | 10:29 AM | 29 | 6:04 AM | 10:29 AM | | | |
| | | | 17 /41 | 12:24 PM | 6:32 PM | 17 /41 | 12:24 PM | 6:32 PM | 17 /41 | 12:24 PM | 6:32 PM | 17 /41 | 12:24 PM | 6:32 PM | 17 /41 | 12:24 PM | 6:32 PM | | | |
| 257 | | OFF | 2226 | SPL | 10.42 | 2226 | SPL | 10.42 | 2226 | SPL | 10.42 | 2226 | SPL | 10.42 | 2226 | SPL | 10.42 | OFF | 52.10 | 12.10 |
| | | | 29 /41 | 6:08 AM | 10:05 AM | 29 /41 | 6:08 AM | 10:05 AM | 29 /41 | 6:08 AM | 10:05 AM | 29 /41 | 6:08 AM | 10:05 AM | 29 /41 | 6:08 AM | 10:05 AM | | | |
| | | | 17 /29 | 12:09 PM | 6:37 PM | 17 /29 | 12:09 PM | 6:37 PM | 17 /29 | 12:09 PM | 6:37 PM | 17 /29 | 12:09 PM | 6:37 PM | 17 /29 | 12:09 PM | 6:37 PM | | | |
| 258 | | OFF | 2227 | SPL | 10.65 | 2227 | SPL | 10.65 | 2227 | SPL | 10.65 | 2227 | SPL | 10.65 | 2227 | SPL | 10.65 | OFF | 53.25 | 13.25 |
| | | | 41 /29 | 6:48 AM | 12:54 PM | 41 /29 | 6:48 AM | 12:54 PM | 41 /29 | 6:48 AM | 12:54 PM | 41 /29 | 6:48 AM | 12:54 PM | 41 /29 | 6:48 AM | 12:54 PM | | | |
| | | | MARY | 2:24 PM | 6:57 PM | MARY | 2:24 PM | 6:57 PM | MARY | 2:24 PM | 6:57 PM | MARY | 2:24 PM | 6:57 PM | MARY | 2:24 PM | 6:57 PM | | | |
| 259 | | OFF | 2228 | SPL | 8.97 | 2228 | SPL | 8.97 | 2228 | SPL | 8.97 | 2228 | SPL | 8.97 | 2228 | SPL | 8.97 | OFF | 44.85 | 4.85 |
| | | | 29 /41 | 7:43 AM | 12:00 PM | 29 /41 | 7:43 AM | 12:00 PM | 29 /41 | 7:43 AM | 12:00 PM | 29 /41 | 7:43 AM | 12:00 PM | 29 /41 | 7:43 AM | 12:00 PM | | | |
| | | | 41 | 3:19 PM | 8:00 PM | 41 | 3:19 PM | 8:00 PM | 41 | 3:19 PM | 8:00 PM | 41 | 3:19 PM | 8:00 PM | 41 | 3:19 PM | 8:00 PM | | | |
| 260 | | OFF | 2229 | SPL | 10.42 | 2229 | SPL | 10.42 | 2229 | SPL | 10.42 | 2229 | SPL | 10.42 | 2229 | SPL | 10.42 | OFF | 52.10 | 12.10 |
| | | | 51 | 7:57 AM | 3:00 PM | 51 | 7:57 AM | 3:00 PM | 51 | 7:57 AM | 3:00 PM | 51 | 7:57 AM | 3:00 PM | 51 | 7:57 AM | 3:00 PM | | | |
| | | | 41 /29 | 4:40 PM | 8:02 PM | 41 /29 | 4:40 PM | 8:02 PM | 41 /29 | 4:40 PM | 8:02 PM | 41 /29 | 4:40 PM | 8:02 PM | 41 /29 | 4:40 PM | 8:02 PM | | | |
| 261 | | OFF | 2230 | SPL | 10.57 | 2230 | SPL | 10.57 | 2230 | SPL | 10.57 | 2230 | SPL | 10.57 | 2230 | SPL | 10.57 | OFF | 52.85 | 12.85 |
| | | | 17 | 8:16 AM | 4:36 PM | 17 | 8:16 AM | 4:36 PM | 17 | 8:16 AM | 4:36 PM | 17 | 8:16 AM | 4:36 PM | 17 | 8:16 AM | 4:36 PM | | | |
| | | | 29 | 6:11 PM | 8:25 PM | 29 | 6:11 PM | 8:25 PM | 29 | 6:11 PM | 8:25 PM | 29 | 6:11 PM | 8:25 PM | 29 | 6:11 PM | 8:25 PM | | | |
| 262 | | OFF | 2231 | SPL | 8.07 | 2231 | SPL | 8.07 | 2231 | SPL | 8.07 | 2231 | SPL | 8.07 | 2231 | SPL | 8.07 | OFF | 40.35 | 0.35 |
| | | | 83 | 9:06 AM | 2:47 PM | 83 | 9:06 AM | 2:47 PM | 83 | 9:06 AM | 2:47 PM | 83 | 9:06 AM | 2:47 PM | 83 | 9:06 AM | 2:47 PM | | | |
| | | | 29 | 5:06 PM | 7:29 PM | 29 | 5:06 PM | 7:29 PM | 29 | 5:06 PM | 7:29 PM | 29 | 5:06 PM | 7:29 PM | 29 | 5:06 PM | 7:29 PM | | | |
| 263 | | OFF | 2232 | SPL | 9.20 | 2232 | SPL | 9.20 | 2232 | SPL | 9.20 | 2233 | SPL | 7.70 | 2233 | SPL | 7.70 | OFF | 43.00 | 3.00 |
| | | | 43 | 9:27 AM | 4:21 PM | 43 | 9:27 AM | 4:21 PM | 43 | 9:27 AM | 4:21 PM | 43 | 10:27 AM | 2:13 PM | 43 | 10:27 AM | 2:13 PM | | | |
| | | | 29 | 5:37 PM | 7:55 PM | 29 | 5:37 PM | 7:55 PM | 29 | 5:37 PM | 7:55 PM | 29 | 4:36 PM | 8:32 PM | 29 | 4:36 PM | 8:32 PM | | | |
| 264 | | OFF | 2233 | SPL | 7.70 | 2233 | SPL | 7.70 | 2233 | SPL | 7.70 | 2232 | SPL | 9.20 | 2232 | SPL | 9.20 | OFF | 41.50 | 1.50 |
| | | | 43 | 10:27 AM | 2:13 PM | 43 | 10:27 AM | 2:13 PM | 43 | 10:27 AM | 2:13 PM | 43 | 9:27 AM | 4:21 PM | 43 | 9:27 AM | 4:21 PM | | | |
| | | | 29 | 4:36 PM | 8:32 PM | 29 | 4:36 PM | 8:32 PM | 29 | 4:36 PM | 8:32 PM | 29 | 5:37 PM | 7:55 PM | 29 | 5:37 PM | 7:55 PM | | | |
| 265 | | OFF | 2234 | SPL | 10.78 | 2234 | SPL | 10.78 | 2234 | SPL | 10.78 | 2234 | SPL | 10.78 | 2234 | SPL | 10.78 | OFF | 53.90 | 13.90 |
| | | | 3 | 11:34 AM | 7:34 PM | 3 | 11:34 AM | 7:34 PM | 3 | 11:34 AM | 7:34 PM | 3 | 11:34 AM | 7:34 PM | 3 | 11:34 AM | 7:34 PM | | | |
| | | | 17 | 8:56 PM | 11:43 PM | 17 | 8:56 PM | 11:43 PM | 17 | 8:56 PM | 11:43 PM | 17 | 8:56 PM | 11:43 PM | 17 | 8:56 PM | 11:43 PM | | | |
| 266 | | OFF | 2235 | SPL | 10.22 | 2235 | SPL | 10.22 | 2235 | SPL | 10.22 | 2235 | SPL | 10.22 | 2235 | SPL | 10.22 | OFF | 51.10 | 11.10 |
| | | | 29 /41 | 11:56 AM | 6:44 PM | 29 /41 | 11:56 AM | 6:44 PM | 29 /41 | 11:56 AM | 6:44 PM | 29 /41 | 11:56 AM | 6:44 PM | 29 /41 | 11:56 AM | 6:44 PM | | | |
| | | | 51 | 8:56 PM | 12:21 AM | 51 | 8:56 PM | 12:21 AM | 51 | 8:56 PM | 12:21 AM | 51 | 8:56 PM | 12:21 AM | 51 | 8:56 PM | 12:21 AM | | | |
| 267 | | OFF | 2236 | SPL | 10.25 | 2236 | SPL | 10.25 | 2236 | SPL | 10.25 | 2236 | SPL | 10.25 | 2236 | SPL | 10.25 | OFF | 51.25 | 11.25 |
| | | | 3 | 12:04 PM | 6:53 PM | 3 | 12:04 PM | 6:53 PM | 3 | 12:04 PM | 6:53 PM | 3 | 12:04 PM | 6:53 PM | 3 | 12:04 PM | 6:53 PM | | | |
| | | | 17 | 8:21 PM | 11:47 PM | 17 | 8:21 PM | 11:47 PM | 17 | 8:21 PM | 11:47 PM | 17 | 8:21 PM | 11:47 PM | 17 | 8:21 PM | 11:47 PM | | | |
| 268 | | OFF | 2237 | SPL | 9.82 | 2237 | SPL | 9.82 | 2237 | SPL | 9.82 | 2237 | SPL | 9.82 | 2237 | SPL | 9.82 | OFF | 49.10 | 9.10 |
| | | | 29 /17 | 12:28 PM | 6:47 PM | 29 /17 | 12:28 PM | 6:47 PM | 29 /17 | 12:28 PM | 6:47 PM | 29 /17 | 12:28 PM | 6:47 PM | 29 /17 | 12:28 PM | 6:47 PM | | | |
| | | | 59 | 8:06 PM | 11:36 PM | 59 | 8:06 PM | 11:36 PM | 59 | 8:06 PM | 11:36 PM | 59 | 8:06 PM | 11:36 PM | 59 | 8:06 PM | 11:36 PM | | | |
| 269 | | OFF | 2238 | SPL | 9.87 | 2238 | SPL | 9.87 | 2238 | SPL | 9.87 | 2238 | SPL | 9.87 | 2238 | SPL | 9.87 | OFF | 49.35 | 9.35 |
| | | | 17/29/41 | 12:44 PM | 6:49 PM | 17/29/41 | 12:44 PM | 6:49 PM | 17/29/41 | 12:44 PM | 6:49 PM | 17/29/41 | 12:44 PM | 6:49 PM | 17/29/41 | 12:44 PM | 6:49 PM | | | |
| | | | 59 | 8:20 PM | 12:07 AM | 59 | 8:20 PM | 12:07 AM | 59 | 8:20 PM | 12:07 AM | 59 | 8:20 PM | 12:07 AM | 59 | 8:20 PM | 12:07 AM | | | |
| 270 | | OFF | 2239 | SPL | 10.28 | 2239 | SPL | 10.28 | 2239 | SPL | 10.28 | 2239 | SPL | 10.28 | 2239 | SPL | 10.28 | OFF | 51.40 | 11.40 |
| | | | 41/29/17 | 12:58 PM | 6:57 PM | 41/29/17 | 12:58 PM | 6:57 PM | 41/29/17 | 12:58 PM | 6:57 PM | 41/29/17 | 12:58 PM | 6:57 PM | 41/29/17 | 12:58 PM | 6:57 PM | | | |
| | | | 3 | 8:19 PM | 12:37 AM | 3 | 8:19 PM | 12:37 AM | 3 | 8:19 PM | 12:37 AM | 3 | 8:19 PM | 12:37 AM | 3 | 8:19 PM | 12:37 AM | | | |

| Pos | Operator | Sun | | | Mon | | | Tue | | | Wed | | | Thu | | | Fri | | | Sat | | | Work | OT Wrk |
|---|---|---|---|---|---|---|---|---|---|---|---|---|---|---|---|---|---|---|---|---|---|---|---|---|
| 271 | [redacted] | OFF | | | 2240 | SPL | 10.28 | 2240 | SPL | 10.28 | 2240 | SPL | 10.28 | 2240 | SPL | 10.28 | 2240 | SPL | 10.28 | OFF | | | 51.40 | 11.40 |
| | | | | | 29/17/41 | 1:09 PM | 7:09 PM | 29/17/41 | 1:09 PM | 7:09 PM | 29/17/41 | 1:09 PM | 7:09 PM | 29/17/41 | 1:09 PM | 7:09 PM | 29/17/41 | 1:09 PM | 7:09 PM | | | | | |
| | | | | | 43 | 8:25 PM | 12:42 AM | 43 | 8:25 PM | 12:42 AM | 43 | 8:25 PM | 12:42 AM | 43 | 8:25 PM | 12:42 AM | 43 | 8:25 PM | 12:42 AM | | | | | |
| 272 | | OFF | | | OFF | | | 2009 | ST | 6.77 | 2007 | ST | 6.28 | 2039 | ST | 9.52 | 2039 | ST | 9.52 | 2032 | ST | 10.08 | 42.17 | 2.17 |
| | | | | | | | | 17 /41 | 3:07 AM | 9:53 AM | 41 /29 | 3:01 AM | 9:18 AM | 83 | 3:46 AM | 1:17 PM | 83 | 3:46 AM | 1:17 PM | 67/75/83 | 4:39 AM | 2:44 PM | | |
| 273 | | OFF | | | OFF | | | 2015 | ST | 6.42 | 2008 | ST | 6.15 | 2017 | ST | 9.43 | 2017 | ST | 9.43 | 2040 | ST | 10.23 | 41.66 | 1.66 |
| | | | | | | | | 29 | 3:17 AM | 9:42 AM | 41 /17 | 3:04 AM | 9:13 AM | 75 /67 | 3:20 AM | 12:46 PM | 75 /67 | 3:20 AM | 12:46 PM | 51 | 4:45 AM | 2:59 PM | | |
| 274 | | OFF | | | OFF | | | 2012 | ST | 6.65 | 2012 | ST | 6.65 | 2041 | ST | 10.67 | 2041 | ST | 10.67 | 2035 | ST | 7.37 | 42.01 | 2.01 |
| | | | | | | | | 17 | 3:12 AM | 9:51 AM | 17 | 3:12 AM | 9:51 AM | 75 /67 | 3:50 AM | 2:30 PM | 75 /67 | 3:50 AM | 2:30 PM | 43 | 4:40 AM | 12:02 PM | | |
| 275 | | OFF | | | OFF | | | 2064 | ST | 8.23 | 2025 | ST | 6.77 | 2053 | ST | 9.67 | 2053 | ST | 9.67 | 2029 | ST | 8.53 | 42.87 | 2.87 |
| | | | | | | | | 41 /29 | 4:36 AM | 12:50 PM | 3 | 3:25 AM | 10:11 AM | 83 | 4:07 AM | 1:47 PM | 83 | 4:07 AM | 1:47 PM | 3 | 4:30 AM | 1:02 PM | | |
| 276 | | OFF | | | OFF | | | 2038 | ST | 6.50 | 2068 | ST | 9.70 | 2068 | ST | 9.70 | 2038 | ST | 6.50 | 2015 | ST | 10.00 | 42.40 | 2.40 |
| | | | | | | | | 43 | 3:43 AM | 10:13 AM | 17 /29 | 4:43 AM | 2:25 PM | 17 /29 | 4:43 AM | 2:25 PM | 43 | 3:43 AM | 10:13 AM | 41 | 4:19 AM | 2:19 PM | | |
| 277 | | OFF | | | OFF | | | 2027 | ST | 10.23 | 2061 | ST | 10.10 | 2048 | ST | 6.22 | 2048 | ST | 6.22 | 2052 | ST | 10.17 | 42.94 | 2.94 |
| | | | | | | | | 13 | 3:28 AM | 1:42 PM | 17 | 4:27 AM | 2:33 PM | 67 /75 | 3:59 AM | 10:12 AM | 67 /75 | 3:59 AM | 10:12 AM | 17 | 5:01 AM | 3:11 PM | | |
| 278 | | OFF | | | OFF | | | 2086 | ST | 6.87 | 2048 | ST | 6.22 | 2027 | ST | 10.23 | 2027 | ST | 10.23 | 2022 | ST | 8.52 | 42.07 | 2.07 |
| | | | | | | | | 67 /75 | 5:34 AM | 12:26 PM | 67 /75 | 3:59 AM | 10:12 AM | 13 | 3:28 AM | 1:42 PM | 13 | 3:28 AM | 1:42 PM | 75/83/67 | 4:25 AM | 12:56 PM | | |
| 279 | | OFF | | | OFF | | | 2091 | ST | 10.58 | 2091 | ST | 10.58 | 2121 | ST | 9.70 | 2121 | ST | 9.70 | 2067 | ST | 8.22 | 48.78 | 8.78 |
| | | | | | | | | 17 | 6:38 AM | 5:13 PM | 17 | 6:38 AM | 5:13 PM | 41 /17 | 11:42 AM | 9:24 PM | 41 /17 | 11:42 AM | 9:24 PM | 29 | 9:03 AM | 5:16 PM | | |
| 280 | | 2124 | ST | 9.95 | OFF | | | OFF | | | 2187 | ST | 7.38 | 2187 | ST | 7.38 | 2187 | ST | 7.38 | 2118 | ST | 8.35 | 40.44 | 0.44 |
| | | 29 /41 | 2:42 PM | 12:39 AM | | | | | | | 41 | 4:34 PM | 11:57 PM | 41 | 4:34 PM | 11:57 PM | 41 | 4:34 PM | 11:57 PM | 13 | 2:14 PM | 10:35 PM | | |
| 281 | | 2137 | ST | 6.80 | OFF | | | OFF | | | 2179 | ST | 8.30 | 2179 | ST | 8.30 | 2190 | ST | 6.75 | 2119 | ST | 10.13 | 40.28 | 0.28 |
| | | 75/83/67 | 5:00 PM | 11:48 PM | | | | | | | 59 | 3:17 PM | 11:35 PM | 59 | 3:17 PM | 11:35 PM | 3 | 5:40 PM | 12:25 AM | 29 | 2:12 PM | 12:20 AM | | |
| 282 | | 2142 | ST | 6.23 | OFF | | | OFF | | | 2188 | ST | 6.78 | 2160 | ST | 10.43 | 2188 | ST | 6.78 | 2114 | ST | 10.48 | 40.70 | 0.70 |
| | | 3 | 5:52 PM | 12:06 AM | | | | | | | 3 | 4:38 PM | 11:25 PM | 41 | 2:01 PM | 12:27 AM | 3 | 4:38 PM | 11:25 PM | 41 | 2:03 PM | 12:32 AM | | |
| 283 | | 2139 | ST | 6.83 | OFF | | | OFF | | | 2161 | ST | 10.30 | 2161 | ST | 10.30 | 2161 | ST | 10.30 | 2143 | TRP | 5.53 | 43.26 | 3.26 |
| | | 41 | 5:19 PM | 12:09 AM | | | | | | | 17 /41 | 2:04 PM | 12:22 AM | 17 /41 | 2:04 PM | 12:22 AM | 17 /41 | 2:04 PM | 12:22 AM | 43 | 6:40 PM | 12:12 AM | | |
| 284 | | 2140 | ST | 6.92 | 2164 | ST | 10.60 | OFF | | | OFF | | | 2189 | ST | 7.52 | 2189 | ST | 7.52 | 2140 | ST | 7.75 | 40.31 | 0.31 |
| | | 51 | 5:28 PM | 12:23 AM | 41 /17 | 2:09 PM | 12:45 AM | | | | | | | 17 | 4:44 PM | 12:15 AM | 17 | 4:44 PM | 12:15 AM | 41 | 4:49 PM | 12:34 AM | | |
| 285 | | 2138 | ST | 7.00 | 2168 | ST | 9.80 | OFF | | | OFF | | | 2168 | ST | 9.80 | 2168 | ST | 9.80 | 2141 | ST | 6.92 | 43.32 | 3.32 |
| | | 43 | 5:11 PM | 12:11 AM | 51 | 2:25 PM | 12:13 AM | | | | | | | 51 | 2:25 PM | 12:13 AM | 51 | 2:25 PM | 12:13 AM | 51 | 5:28 PM | 12:23 AM | | |
| 286 | | 2003 | ST | 9.17 | 2035 | ST | 7.58 | 2035 | ST | 7.58 | OFF | | | OFF | | | 2035 | ST | 7.58 | 2031 | ST | 9.55 | 41.46 | 1.46 |
| | | 29 | 3:50 AM | 1:00 PM | 3 | 3:36 AM | 11:11 AM | 3 | 3:36 AM | 11:11 AM | | | | | | | 3 | 3:36 AM | 11:11 AM | 13 | 4:36 AM | 2:09 PM | | |
| 287 | | 2043 | ST | 10.63 | 2008 | ST | 6.15 | 2008 | ST | 6.15 | OFF | | | OFF | | | 2089 | ST | 8.85 | 2060 | ST | 9.57 | 41.35 | 1.35 |
| | | 29 /41 | 4:51 AM | 3:29 PM | 41 /17 | 3:04 AM | 9:13 AM | 41 /17 | 3:04 AM | 9:13 AM | | | | | | | 17 | 6:02 AM | 2:53 PM | 17 | 5:52 AM | 3:26 PM | | |
| 288 | | 2141 | TRP | 5.53 | 2162 | ST | 9.62 | 2162 | ST | 9.62 | OFF | | | OFF | | | 2162 | ST | 9.62 | 2142 | ST | 6.23 | 40.62 | 0.62 |
| | | 43 | 5:40 PM | 11:12 PM | 67 /75 | 2:03 PM | 11:40 PM | 67 /75 | 2:03 PM | 11:40 PM | | | | | | | 67 /75 | 2:03 PM | 11:40 PM | 3 | 6:02 PM | 12:16 AM | | |
| 289 | | 2014 | ST | 10.20 | 2038 | ST | 6.50 | 2065 | ST | 9.27 | 2065 | ST | 9.27 | OFF | | | OFF | | | 2038 | ST | 9.32 | 44.56 | 4.56 |
| | | 29 /41 | 4:17 AM | 2:29 PM | 43 | 3:43 AM | 10:13 AM | 83 | 4:37 AM | 1:53 PM | 83 | 4:37 AM | 1:53 PM | | | | | | | 3 | 4:43 AM | 2:02 PM | | |
| 290 | | 2133 | ST | 8.00 | 2189 | ST | 7.52 | 2189 | ST | 7.52 | 2189 | ST | 7.52 | OFF | | | OFF | | | 2126 | ST | 10.13 | 40.69 | 0.69 |
| | | 43 | 4:11 PM | 12:11 AM | 17 | 4:44 PM | 12:15 AM | 17 | 4:44 PM | 12:15 AM | 17 | 4:44 PM | 12:15 AM | | | | | | | 29 | 2:42 PM | 12:50 AM | | |
| 291 | | 2022 | ST | 8.52 | 2025 | ST | 6.77 | 2025 | ST | 6.77 | 2005 | ST | 10.05 | 2005 | ST | 10.05 | OFF | | | OFF | | | 42.16 | 2.16 |
| | | 75/83/67 | 4:25 AM | 12:56 PM | 3 | 3:25 AM | 10:11 AM | 3 | 3:25 AM | 10:11 AM | 3 | 2:55 AM | 12:58 PM | 3 | 2:55 AM | 12:58 PM | | | | | | | | |
| 292 | | 2069 | ST | 6.33 | 2090 | ST | 8.28 | 2120 | ST | 9.02 | 2092 | ST | 9.47 | 2092 | ST | 9.47 | OFF | | | OFF | | | 42.57 | 2.57 |
| | | 3 | 9:52 AM | 4:12 PM | 67 /75 | 6:04 AM | 2:21 PM | 3 | 11:38 AM | 8:39 PM | 41/29/17 | 8:00 AM | 5:28 PM | 41/29/17 | 8:00 AM | 5:28 PM | | | | | | | | |
| 293 | | 2110 | ST | 8.42 | 2190 | ST | 6.75 | 2190 | ST | 6.75 | 2162 | ST | 9.62 | 2162 | ST | 9.62 | OFF | | | OFF | | | 41.16 | 1.16 |
| | | 59 | 2:04 PM | 10:29 PM | 3 | 5:40 PM | 12:25 AM | 3 | 5:40 PM | 12:25 AM | 67 /75 | 2:03 PM | 11:40 PM | 67 /75 | 2:03 PM | 11:40 PM | | | | | | | | |
| 294 | | OFF | | | 2161 | ST | 10.30 | 2161 | ST | 10.30 | 2190 | ST | 6.75 | 2190 | ST | 6.75 | 2185 | ST | 8.85 | OFF | | | 42.95 | 2.95 |
| | | | | | 17 /41 | 2:04 PM | 12:22 AM | 17 /41 | 2:04 PM | 12:22 AM | 3 | 5:40 PM | 12:25 AM | 3 | 5:40 PM | 12:25 AM | 51 | 3:51 PM | 12:42 AM | | | | | |
| 295 | | OFF | | | 2188 | ST | 6.78 | 2188 | ST | 6.78 | 2164 | ST | 10.60 | 2188 | ST | 6.78 | 2164 | ST | 10.60 | OFF | | | 41.54 | 1.54 |
| | | | | | 3 | 4:38 PM | 11:25 PM | 3 | 4:38 PM | 11:25 PM | 41 /17 | 2:09 PM | 12:45 AM | 3 | 4:38 PM | 11:25 PM | 41 /17 | 2:09 PM | 12:45 AM | | | | | |
| 296 | | OFF | | | 2001 | SCH | 1.18 | 2001 | SCH | 1.18 | 2001 | SCH | 1.18 | 2001 | SCH | 1.18 | 2001 | SCH | 1.18 | OFF | | | 5.90 | 0.00 |
| | | | | | 59s | 8:04 AM | 9:15 AM | 59s | 7:02 AM | 8:13 AM | 59s | 7:02 AM | 8:13 AM | 59s | 7:02 AM | 8:13 AM | 59s | 7:02 AM | 8:13 AM | | | | | |
| 297 | | OFF | | | 2002 | SCH | 1.68 | 2002 | SCH | 1.68 | 2002 | SCH | 1.68 | 2002 | SCH | 1.68 | 2002 | SCH | 1.68 | OFF | | | 8.42 | 0.00 |
| | | | | | 59s | 1:55 PM | 3:36 PM | 59s | 1:55 PM | 3:36 PM | 59s | 1:55 PM | 3:36 PM | 59s | 1:55 PM | 3:36 PM | 59s | 1:55 PM | 3:36 PM | | | | | |

| Pos | Operator | Sun | Mon | Tue | Wed | Thu | Fri | Sat | Work | OT Wrk |
|---|---|---|---|---|---|---|---|---|---|---|
| 298 | [redacted] | OFF | 2003 SCH 2.30<br>17s 2:07 PM 4:25 PM | 2003 SCH 2.30<br>17s 2:07 PM 4:25 PM | 2003 SCH 2.30<br>17s 2:07 PM 4:25 PM | 2003 SCH 2.30<br>17s 2:07 PM 4:25 PM | 2003 SCH 2.30<br>17s 2:07 PM 4:25 PM | OFF | 11.50 | 0.00 |
| 299 | [redacted] | OFF | 2004 SCH 2.30<br>17s 2:12 PM 4:30 PM | 2004 SCH 2.30<br>17s 2:12 PM 4:30 PM | 2004 SCH 2.30<br>17s 2:12 PM 4:30 PM | 2004 SCH 2.30<br>17s 2:12 PM 4:30 PM | 2004 SCH 2.30<br>17s 2:12 PM 4:30 PM | OFF | 11.50 | 0.00 |
| 300 | [redacted] | EXTRA BOARD | EXTRA BOARD | EXTRA BOARD | EXTRA BOARD | EXTRA BOARD | EXTRA BOARD | EXTRA BOARD | | |
| 301 | [redacted] | EXTRA BOARD | EXTRA BOARD | EXTRA BOARD | EXTRA BOARD | EXTRA BOARD | EXTRA BOARD | EXTRA BOARD | | |
| 302 | [redacted] | EXTRA BOARD | EXTRA BOARD | EXTRA BOARD | EXTRA BOARD | EXTRA BOARD | EXTRA BOARD | EXTRA BOARD | | |
| 303 | [redacted] | EXTRA BOARD | EXTRA BOARD | EXTRA BOARD | EXTRA BOARD | EXTRA BOARD | EXTRA BOARD | EXTRA BOARD | | |
| 304 | [redacted] | EXTRA BOARD | EXTRA BOARD | EXTRA BOARD | EXTRA BOARD | EXTRA BOARD | EXTRA BOARD | EXTRA BOARD | | |
| 305 | [redacted] | EXTRA BOARD | EXTRA BOARD | EXTRA BOARD | EXTRA BOARD | EXTRA BOARD | EXTRA BOARD | EXTRA BOARD | | |
| 306 | [redacted] | EXTRA BOARD | EXTRA BOARD | EXTRA BOARD | EXTRA BOARD | EXTRA BOARD | EXTRA BOARD | EXTRA BOARD | | |
| 307 | [redacted] | EXTRA BOARD | EXTRA BOARD | EXTRA BOARD | EXTRA BOARD | EXTRA BOARD | EXTRA BOARD | EXTRA BOARD | | |
| 308 | [redacted] | EXTRA BOARD | EXTRA BOARD | EXTRA BOARD | EXTRA BOARD | EXTRA BOARD | EXTRA BOARD | EXTRA BOARD | | |
| 309 | [redacted] | EXTRA BOARD | EXTRA BOARD | EXTRA BOARD | EXTRA BOARD | EXTRA BOARD | EXTRA BOARD | EXTRA BOARD | | |
| 310 | [redacted] | EXTRA BOARD | EXTRA BOARD | EXTRA BOARD | EXTRA BOARD | EXTRA BOARD | EXTRA BOARD | EXTRA BOARD | | |
| 311 | [redacted] | EXTRA BOARD | EXTRA BOARD | EXTRA BOARD | EXTRA BOARD | EXTRA BOARD | EXTRA BOARD | EXTRA BOARD | | |
| 312 | [redacted] | EXTRA BOARD | EXTRA BOARD | EXTRA BOARD | EXTRA BOARD | EXTRA BOARD | EXTRA BOARD | EXTRA BOARD | | |
| 313 | [redacted] | EXTRA BOARD | EXTRA BOARD | EXTRA BOARD | EXTRA BOARD | EXTRA BOARD | EXTRA BOARD | EXTRA BOARD | | |
| 314 | [redacted] | EXTRA BOARD | EXTRA BOARD | EXTRA BOARD | EXTRA BOARD | EXTRA BOARD | EXTRA BOARD | EXTRA BOARD | | |
| 315 | [redacted] | EXTRA BOARD | EXTRA BOARD | EXTRA BOARD | EXTRA BOARD | EXTRA BOARD | EXTRA BOARD | EXTRA BOARD | | |
| 316 | [redacted] | EXTRA BOARD | EXTRA BOARD | EXTRA BOARD | EXTRA BOARD | EXTRA BOARD | EXTRA BOARD | EXTRA BOARD | | |
| 317 | [redacted] | EXTRA BOARD | EXTRA BOARD | EXTRA BOARD | EXTRA BOARD | EXTRA BOARD | EXTRA BOARD | EXTRA BOARD | | |
| 318 | [redacted] | EXTRA BOARD | EXTRA BOARD | EXTRA BOARD | EXTRA BOARD | EXTRA BOARD | EXTRA BOARD | EXTRA BOARD | | |
| 319 | [redacted] | EXTRA BOARD | EXTRA BOARD | EXTRA BOARD | EXTRA BOARD | EXTRA BOARD | EXTRA BOARD | EXTRA BOARD | | |
| 320 | [redacted] | EXTRA BOARD | EXTRA BOARD | EXTRA BOARD | EXTRA BOARD | EXTRA BOARD | EXTRA BOARD | EXTRA BOARD | | |
| 321 | [redacted] | EXTRA BOARD | EXTRA BOARD | EXTRA BOARD | EXTRA BOARD | EXTRA BOARD | EXTRA BOARD | EXTRA BOARD | | |
| 322 | [redacted] | EXTRA BOARD | EXTRA BOARD | EXTRA BOARD | EXTRA BOARD | EXTRA BOARD | EXTRA BOARD | EXTRA BOARD | | |
| 323 | [redacted] | EXTRA BOARD | EXTRA BOARD | EXTRA BOARD | EXTRA BOARD | EXTRA BOARD | EXTRA BOARD | EXTRA BOARD | | |
| 324 | [redacted] | EXTRA BOARD | EXTRA BOARD | EXTRA BOARD | EXTRA BOARD | EXTRA BOARD | EXTRA BOARD | EXTRA BOARD | | |

| Pos | Operator | Sun | Mon | Tue | Wed | Thu | Fri | Sat | Work | OT Wrk |
|---|---|---|---|---|---|---|---|---|---|---|
| 325 | [redacted] | EXTRA BOARD | EXTRA BOARD | EXTRA BOARD | EXTRA BOARD | EXTRA BOARD | EXTRA BOARD | EXTRA BOARD | | |
| 326 | | EXTRA BOARD | EXTRA BOARD | EXTRA BOARD | EXTRA BOARD | EXTRA BOARD | EXTRA BOARD | EXTRA BOARD | | |
| 327 | | EXTRA BOARD | EXTRA BOARD | EXTRA BOARD | EXTRA BOARD | EXTRA BOARD | EXTRA BOARD | EXTRA BOARD | | |
| 328 | | EXTRA BOARD | EXTRA BOARD | EXTRA BOARD | EXTRA BOARD | EXTRA BOARD | EXTRA BOARD | EXTRA BOARD | | |
| 329 | | EXTRA BOARD | EXTRA BOARD | EXTRA BOARD | EXTRA BOARD | EXTRA BOARD | EXTRA BOARD | EXTRA BOARD | | |
| 330 | | EXTRA BOARD | EXTRA BOARD | EXTRA BOARD | EXTRA BOARD | EXTRA BOARD | EXTRA BOARD | EXTRA BOARD | | |
| 331 | | EXTRA BOARD | EXTRA BOARD | EXTRA BOARD | EXTRA BOARD | EXTRA BOARD | EXTRA BOARD | EXTRA BOARD | | |
| 332 | | EXTRA BOARD | EXTRA BOARD | EXTRA BOARD | EXTRA BOARD | EXTRA BOARD | EXTRA BOARD | EXTRA BOARD | | |
| 333 | | EXTRA BOARD | EXTRA BOARD | EXTRA BOARD | EXTRA BOARD | EXTRA BOARD | EXTRA BOARD | EXTRA BOARD | | |
| 334 | | EXTRA BOARD | EXTRA BOARD | EXTRA BOARD | EXTRA BOARD | EXTRA BOARD | EXTRA BOARD | EXTRA BOARD | | |
| 335 | | EXTRA BOARD | EXTRA BOARD | EXTRA BOARD | EXTRA BOARD | EXTRA BOARD | EXTRA BOARD | EXTRA BOARD | | |
| 336 | | EXTRA BOARD | EXTRA BOARD | EXTRA BOARD | EXTRA BOARD | EXTRA BOARD | EXTRA BOARD | EXTRA BOARD | | |
| 337 | | EXTRA BOARD | EXTRA BOARD | EXTRA BOARD | EXTRA BOARD | EXTRA BOARD | EXTRA BOARD | EXTRA BOARD | | |
| 338 | | EXTRA BOARD | EXTRA BOARD | EXTRA BOARD | EXTRA BOARD | EXTRA BOARD | EXTRA BOARD | EXTRA BOARD | | |
| 339 | | EXTRA BOARD | EXTRA BOARD | EXTRA BOARD | EXTRA BOARD | EXTRA BOARD | EXTRA BOARD | EXTRA BOARD | | |
| 340 | | EXTRA BOARD | EXTRA BOARD | EXTRA BOARD | EXTRA BOARD | EXTRA BOARD | EXTRA BOARD | EXTRA BOARD | | |
| 341 | | EXTRA BOARD | EXTRA BOARD | EXTRA BOARD | EXTRA BOARD | EXTRA BOARD | EXTRA BOARD | EXTRA BOARD | | |
| 342 | | EXTRA BOARD | EXTRA BOARD | EXTRA BOARD | EXTRA BOARD | EXTRA BOARD | EXTRA BOARD | EXTRA BOARD | | |
| 343 | | EXTRA BOARD | EXTRA BOARD | EXTRA BOARD | EXTRA BOARD | EXTRA BOARD | EXTRA BOARD | EXTRA BOARD | | |
| 344 | | EXTRA BOARD | EXTRA BOARD | EXTRA BOARD | EXTRA BOARD | EXTRA BOARD | EXTRA BOARD | EXTRA BOARD | | |
| 345 | | EXTRA BOARD | EXTRA BOARD | EXTRA BOARD | EXTRA BOARD | EXTRA BOARD | EXTRA BOARD | EXTRA BOARD | | |
| 346 | | EXTRA BOARD | EXTRA BOARD | EXTRA BOARD | EXTRA BOARD | EXTRA BOARD | EXTRA BOARD | EXTRA BOARD | | |
| 347 | | EXTRA BOARD | EXTRA BOARD | EXTRA BOARD | EXTRA BOARD | EXTRA BOARD | EXTRA BOARD | EXTRA BOARD | | |
| 348 | | EXTRA BOARD | EXTRA BOARD | EXTRA BOARD | EXTRA BOARD | EXTRA BOARD | EXTRA BOARD | EXTRA BOARD | | |
| 349 | | EXTRA BOARD | EXTRA BOARD | EXTRA BOARD | EXTRA BOARD | EXTRA BOARD | EXTRA BOARD | EXTRA BOARD | | |
| 350 | | EXTRA BOARD | EXTRA BOARD | EXTRA BOARD | EXTRA BOARD | EXTRA BOARD | EXTRA BOARD | EXTRA BOARD | | |
| 351 | | EXTRA BOARD | EXTRA BOARD | EXTRA BOARD | EXTRA BOARD | EXTRA BOARD | EXTRA BOARD | EXTRA BOARD | | |

| Pos | Operator | Sun | Mon | Tue | Wed | Thu | Fri | Sat | Work | OT Wrk |
|---|---|---|---|---|---|---|---|---|---|---|
| 352 | [redacted] | EXTRA BOARD | EXTRA BOARD | EXTRA BOARD | EXTRA BOARD | EXTRA BOARD | EXTRA BOARD | EXTRA BOARD | | |
| 353 | [redacted] | EXTRA BOARD | EXTRA BOARD | EXTRA BOARD | EXTRA BOARD | EXTRA BOARD | EXTRA BOARD | EXTRA BOARD | | |
| 354 | [redacted] | EXTRA BOARD | EXTRA BOARD | EXTRA BOARD | EXTRA BOARD | EXTRA BOARD | EXTRA BOARD | EXTRA BOARD | | |
| 355 | [redacted] | EXTRA BOARD | EXTRA BOARD | EXTRA BOARD | EXTRA BOARD | EXTRA BOARD | EXTRA BOARD | EXTRA BOARD | | |
| 356 | [redacted] | EXTRA BOARD | EXTRA BOARD | EXTRA BOARD | EXTRA BOARD | EXTRA BOARD | EXTRA BOARD | EXTRA BOARD | | |
| 357 | [redacted] | EXTRA BOARD | EXTRA BOARD | EXTRA BOARD | EXTRA BOARD | EXTRA BOARD | EXTRA BOARD | EXTRA BOARD | | |
| 358 | [redacted] | EXTRA BOARD | EXTRA BOARD | EXTRA BOARD | EXTRA BOARD | EXTRA BOARD | EXTRA BOARD | EXTRA BOARD | | |
| 359 | [redacted] | EXTRA BOARD | EXTRA BOARD | EXTRA BOARD | EXTRA BOARD | EXTRA BOARD | EXTRA BOARD | EXTRA BOARD | | |
| 360 | [redacted] | EXTRA BOARD | EXTRA BOARD | EXTRA BOARD | EXTRA BOARD | EXTRA BOARD | EXTRA BOARD | EXTRA BOARD | | |
| 361 | [redacted] | EXTRA BOARD | EXTRA BOARD | EXTRA BOARD | EXTRA BOARD | EXTRA BOARD | EXTRA BOARD | EXTRA BOARD | | |
| 362 | [redacted] | EXTRA BOARD | EXTRA BOARD | EXTRA BOARD | EXTRA BOARD | EXTRA BOARD | EXTRA BOARD | EXTRA BOARD | | |
| 363 | [redacted] | EXTRA BOARD | EXTRA BOARD | EXTRA BOARD | EXTRA BOARD | EXTRA BOARD | EXTRA BOARD | EXTRA BOARD | | |
| 364 | [redacted] | EXTRA BOARD | EXTRA BOARD | EXTRA BOARD | EXTRA BOARD | EXTRA BOARD | EXTRA BOARD | EXTRA BOARD | | |
| 365 | [redacted] | EXTRA BOARD | EXTRA BOARD | EXTRA BOARD | EXTRA BOARD | EXTRA BOARD | EXTRA BOARD | EXTRA BOARD | | |
| 366 | [redacted] | EXTRA BOARD | EXTRA BOARD | EXTRA BOARD | EXTRA BOARD | EXTRA BOARD | EXTRA BOARD | EXTRA BOARD | | |
| 367 | [redacted] | EXTRA BOARD | EXTRA BOARD | EXTRA BOARD | EXTRA BOARD | EXTRA BOARD | EXTRA BOARD | EXTRA BOARD | | |
| 368 | [redacted] | EXTRA BOARD | EXTRA BOARD | EXTRA BOARD | EXTRA BOARD | EXTRA BOARD | EXTRA BOARD | EXTRA BOARD | | |
| 369 | [redacted] | EXTRA BOARD | EXTRA BOARD | EXTRA BOARD | EXTRA BOARD | EXTRA BOARD | EXTRA BOARD | EXTRA BOARD | | |
| 370 | [redacted] | EXTRA BOARD | EXTRA BOARD | EXTRA BOARD | EXTRA BOARD | EXTRA BOARD | EXTRA BOARD | EXTRA BOARD | | |
| 371 | [redacted] | EXTRA BOARD | EXTRA BOARD | EXTRA BOARD | EXTRA BOARD | EXTRA BOARD | EXTRA BOARD | EXTRA BOARD | | |
| 372 | [redacted] | EXTRA BOARD | EXTRA BOARD | EXTRA BOARD | EXTRA BOARD | EXTRA BOARD | EXTRA BOARD | EXTRA BOARD | | |
| 373 | [redacted] | EXTRA BOARD | EXTRA BOARD | EXTRA BOARD | EXTRA BOARD | EXTRA BOARD | EXTRA BOARD | EXTRA BOARD | | |
| 374 | [redacted] | EXTRA BOARD | EXTRA BOARD | EXTRA BOARD | EXTRA BOARD | EXTRA BOARD | EXTRA BOARD | EXTRA BOARD | | |
| 375 | [redacted] | EXTRA BOARD | EXTRA BOARD | EXTRA BOARD | EXTRA BOARD | EXTRA BOARD | EXTRA BOARD | EXTRA BOARD | | |
| 376 | [redacted] | EXTRA BOARD | EXTRA BOARD | EXTRA BOARD | EXTRA BOARD | EXTRA BOARD | EXTRA BOARD | EXTRA BOARD | | |
| 377 | [redacted] | EXTRA BOARD | EXTRA BOARD | EXTRA BOARD | EXTRA BOARD | EXTRA BOARD | EXTRA BOARD | EXTRA BOARD | | |
| 378 | [redacted] | EXTRA BOARD | EXTRA BOARD | EXTRA BOARD | EXTRA BOARD | EXTRA BOARD | EXTRA BOARD | EXTRA BOARD | | |

| Pos | Operator | Sun | Mon | Tue | Wed | Thu | Fri | Sat | Work | OT Wrk |
|---|---|---|---|---|---|---|---|---|---|---|
| 379 | [redacted] | EXTRA BOARD | EXTRA BOARD | EXTRA BOARD | EXTRA BOARD | EXTRA BOARD | EXTRA BOARD | EXTRA BOARD | | |
| 380 | [redacted] | EXTRA BOARD | EXTRA BOARD | EXTRA BOARD | EXTRA BOARD | EXTRA BOARD | EXTRA BOARD | EXTRA BOARD | | |
| 381 | [redacted] | EXTRA BOARD | EXTRA BOARD | EXTRA BOARD | EXTRA BOARD | EXTRA BOARD | EXTRA BOARD | EXTRA BOARD | | |
| 382 | [redacted] | EXTRA BOARD | EXTRA BOARD | EXTRA BOARD | EXTRA BOARD | EXTRA BOARD | EXTRA BOARD | EXTRA BOARD | | |
| 383 | [redacted] | EXTRA BOARD | EXTRA BOARD | EXTRA BOARD | EXTRA BOARD | EXTRA BOARD | EXTRA BOARD | EXTRA BOARD | | |
| 384 | [redacted] | EXTRA BOARD | EXTRA BOARD | EXTRA BOARD | EXTRA BOARD | EXTRA BOARD | EXTRA BOARD | EXTRA BOARD | | |
| 385 | [redacted] | EXTRA BOARD | EXTRA BOARD | EXTRA BOARD | EXTRA BOARD | EXTRA BOARD | EXTRA BOARD | EXTRA BOARD | | |
| 386 | [redacted] | EXTRA BOARD | EXTRA BOARD | EXTRA BOARD | EXTRA BOARD | EXTRA BOARD | EXTRA BOARD | EXTRA BOARD | | |
| 387 | [redacted] | EXTRA BOARD | EXTRA BOARD | EXTRA BOARD | EXTRA BOARD | EXTRA BOARD | EXTRA BOARD | EXTRA BOARD | | |
| 388 | [redacted] | EXTRA BOARD | EXTRA BOARD | EXTRA BOARD | EXTRA BOARD | EXTRA BOARD | EXTRA BOARD | EXTRA BOARD | | |
| 389 | [redacted] | EXTRA BOARD | EXTRA BOARD | EXTRA BOARD | EXTRA BOARD | EXTRA BOARD | EXTRA BOARD | EXTRA BOARD | | |
| 390 | [redacted] | EXTRA BOARD | EXTRA BOARD | EXTRA BOARD | EXTRA BOARD | EXTRA BOARD | EXTRA BOARD | EXTRA BOARD | | |
| 391 | [redacted] | EXTRA BOARD | EXTRA BOARD | EXTRA BOARD | EXTRA BOARD | EXTRA BOARD | EXTRA BOARD | EXTRA BOARD | | |
| 392 | [redacted] | EXTRA BOARD | EXTRA BOARD | EXTRA BOARD | EXTRA BOARD | EXTRA BOARD | EXTRA BOARD | EXTRA BOARD | | |
| 393 | [redacted] | EXTRA BOARD | EXTRA BOARD | EXTRA BOARD | EXTRA BOARD | EXTRA BOARD | EXTRA BOARD | EXTRA BOARD | | |
| 394 | [redacted] | EXTRA BOARD | EXTRA BOARD | EXTRA BOARD | EXTRA BOARD | EXTRA BOARD | EXTRA BOARD | EXTRA BOARD | | |
| 395 | [redacted] | EXTRA BOARD | EXTRA BOARD | EXTRA BOARD | EXTRA BOARD | EXTRA BOARD | EXTRA BOARD | EXTRA BOARD | | |
| 396 | [redacted] | EXTRA BOARD | EXTRA BOARD | EXTRA BOARD | EXTRA BOARD | EXTRA BOARD | EXTRA BOARD | EXTRA BOARD | | |
| 397 | [redacted] | EXTRA BOARD | EXTRA BOARD | EXTRA BOARD | EXTRA BOARD | EXTRA BOARD | EXTRA BOARD | EXTRA BOARD | | |
| 398 | [redacted] | EXTRA BOARD | EXTRA BOARD | EXTRA BOARD | EXTRA BOARD | EXTRA BOARD | EXTRA BOARD | EXTRA BOARD | | |
| 399 | [redacted] | EXTRA BOARD | EXTRA BOARD | EXTRA BOARD | EXTRA BOARD | EXTRA BOARD | EXTRA BOARD | EXTRA BOARD | | |
| 400 | [redacted] | EXTRA BOARD | EXTRA BOARD | EXTRA BOARD | EXTRA BOARD | EXTRA BOARD | EXTRA BOARD | EXTRA BOARD | | |
| 401 | [redacted] | EXTRA BOARD | EXTRA BOARD | EXTRA BOARD | EXTRA BOARD | EXTRA BOARD | EXTRA BOARD | EXTRA BOARD | | |
| 402 | [redacted] | EXTRA BOARD | EXTRA BOARD | EXTRA BOARD | EXTRA BOARD | EXTRA BOARD | EXTRA BOARD | EXTRA BOARD | | |

EXHIBIT 40
RUNCUT

Valley Metro
Vehicle schedule: PHW Weekday  Scenario: 10 PHW - final blocking (from draft v5)

Effective: 04/22/2024
Booking: 2404-PHW

| Block | Ro... | Garage | Start | End | Veh... | #Rts | Durati... | Lay % in-srv |
|---|---|---|---|---|---|---|---|---|
| 2002 | 3 | WEST | 300a | 831p | LC40 | 1 | 17h31 | 20.88% |
| 2007 | 3 | WEST | 313a | 1225x | LC40 | 1 | 21h12 | 23.60% |
| 2017 | 3 | WEST | 327a | 1237x | LC40 | 1 | 21h10 | 22.58% |
| 2023 | 3 | WEST | 330a | 754p | LC40 | 1 | 16h24 | 19.76% |
| 2033 | 3 | WEST | 341a | 1125p | LC40 | 1 | 19h44 | 20.48% |
| 2053 | 3 | WEST | 411a | 1155p | LC40 | 1 | 19h44 | 26.44% |
| 2057 | 3 | WEST | 423a | 840p | LC40 | 1 | 16h17 | 19.95% |
| 2071 | 3 | WEST | 445a | 955p | LC40 | 1 | 17h10 | 21.76% |
| 2079 | 3 | WEST | 455a | 734p | LC40 | 1 | 14h39 | 45.84% |
| 2090 | 3 | WEST | 513a | 1207x | LC40 | 1 | 18h54 | 20.71% |
| 2098 | 3 | WEST | 525a | 653p | LC40 | 1 | 13h28 | 41.78% |
| 2104 | 3 | WEST | 533a | 749p | LC40 | 1 | 14h16 | 46.01% |
| 2113 | 3 | WEST | 555a | 804p | LC40 | 1 | 14h09 | 41.48% |
| 2116 | 3 | WEST | 603a | 818p | LC40 | 1 | 14h15 | 47.01% |
| 2025 | 13 | WEST | 333a | 1132p | LC40 | 1 | 19h59 | 28.04% |
| 2031 | 13 | WEST | 339a | 1156p | LC40 | 1 | 20h17 | 27.58% |
| 2046 | 13 | WEST | 403a | 1002p | LC40 | 1 | 17h59 | 25.56% |
| 2066 | 13 | WEST | 433a | 1202x | LC40 | 1 | 19h29 | 25.34% |
| 2006 | 17 | WEST | 312a | 857p | LC40 | 1 | 17h45 | 18.15% |
| 2009 | 17 | WEST | 317a | 916a | LC40 | 1 | 5h59 | 7.69% |
| 2010 | 17 | WEST | 318a | 1215x | LC40 | 1 | 20h57 | 23.49% |
| 2024 | 17 | WEST | 332a | 1245x | LC40 | 1 | 21h13 | 22.97% |
| 2034 | 17 | WEST | 342a | 1117p | LC40 | 1 | 19h35 | 18.98% |
| 2035 | 17 | WEST | 343a | 1145p | LC40 | 1 | 20h02 | 21.63% |
| 2045 | 17 | WEST | 402a | 455p | LC40 | 1 | 12h53 | 17.56% |
| 2059 | 17 | WEST | 426a | 852a | LC40 | 1 | 4h26 | 14.10% |
| 2060 | 17 | WEST | 427a | 1143p | LC40 | 1 | 19h16 | 24.45% |
| 2064 | 17 | WEST | 432a | 827p | LC40 | 1 | 15h55 | 19.15% |
| 2073 | 17 | WEST | 447a | 1217x | LC40 | 1 | 19h30 | 26.27% |
| 2074 | 17 | WEST | 448a | 616p | LC40 | 1 | 13h28 | 15.15% |
| 2075 | 17 | WEST | 449a | 932a | LC40 | 1 | 4h43 | 23.42% |
| 2078 | 17 | WEST | 455a | 745a | LC40 | 1 | 2h50 | 0.00% |
| 2086 | 17 | WEST | 507a | 711p | LC40 | 1 | 14h04 | 20.16% |
| 2088 | 17 | WEST | 509a | 906a | LC40 | 1 | 3h57 | 22.86% |
| 2094 | 17 | WEST | 523a | 950p | LC40 | 1 | 16h27 | 17.22% |
| 2095 | 17 | WEST | 524a | 926a | LC40 | 1 | 4h02 | 22.86% |
| 2101 | 17 | WEST | 529a | 832a | LC40 | 1 | 3h03 | 12.38% |
| 2108 | 17 | WEST | 543a | 1147p | LC40 | 1 | 18h04 | 19.35% |
| 2109 | 17 | WEST | 544a | 946a | LC40 | 1 | 4h02 | 22.86% |
| 2117 | 17 | WEST | 604a | 951a | LC40 | 1 | 3h47 | 22.86% |



| Block | Ro... | Garage | Start | End | Veh... | #Rts | Durati... | Lay % in-srv |
|---|---|---|---|---|---|---|---|---|
| 2119 | 17 | WEST | 609a | 912a | LC40 | 1 | 3h03 | 12.38% |
| 2124 | 17 | WEST | 643a | 616p | LC40 | 1 | 11h33 | 15.59% |
| 2129 | 17 | WEST | 1149a | 627p | LC40 | 1 | 6h38 | 28.30% |
| 2133 | 17 | WEST | 1209p | 647p | LC40 | 1 | 6h38 | 28.30% |
| 2135 | 17 | WEST | 1224p | 652p | LC40 | 1 | 6h28 | 28.30% |
| 2137 | 17 | WEST | 1229p | 612p | LC40 | 1 | 5h43 | 22.64% |
| 2140 | 17 | WEST | 1244p | 532p | LC40 | 1 | 4h48 | 22.64% |
| 2142 | 17 | WEST | 1249p | 632p | LC40 | 1 | 5h43 | 22.64% |
| 2144 | 17 | WEST | 104p | 552p | LC40 | 1 | 4h48 | 22.64% |
| 2145 | 17 | WEST | 109p | 657p | LC40 | 1 | 5h48 | 25.00% |
| 2159 | 17 | WEST | 343p | 716p | LC40 | 1 | 3h33 | 0.00% |
| 2153 | 17s | WEST | 212p | 425p | LC40 | 1 | 2h13 | 0.00% |
| 2154 | 17s | WEST | 217p | 430p | LC40 | 1 | 2h13 | 0.00% |
| 2001 | 29 | WEST | 250a | 903a | LC40 | 2 | 6h13 | 24.77% |
| 2005 | 29 | WEST | 309a | 815a | LC40 | 2 | 5h06 | 16.08% |
| 2013 | 29 | WEST | 320a | 920a | LC40 | 1 | 6h00 | 18.07% |
| 2019 | 29 | WEST | 327a | 1248x | LC40 | 1 | 21h21 | 23.42% |
| 2027 | 29 | WEST | 334a | 921a | LC40 | 1 | 5h47 | 36.56% |
| 2036 | 29 | WEST | 344a | 905a | LC40 | 2 | 5h21 | 15.35% |
| 2039 | 29 | WEST | 350a | 512p | LC40 | 2 | 13h22 | 29.02% |
| 2048 | 29 | WEST | 404a | 715p | LC40 | 1 | 15h11 | 25.08% |
| 2052 | 29 | WEST | 410a | 1059a | LC40 | 2 | 6h49 | 21.33% |
| 2056 | 29 | WEST | 422a | 1147p | LC40 | 1 | 19h25 | 25.50% |
| 2058 | 29 | WEST | 425a | 533p | LC40 | 2 | 13h08 | 24.77% |
| 2062 | 29 | WEST | 430a | 527p | LC40 | 2 | 12h57 | 17.02% |
| 2069 | 29 | WEST | 441a | 1222x | LC40 | 2 | 19h41 | 22.32% |
| 2076 | 29 | WEST | 452a | 517p | LC40 | 1 | 12h25 | 21.97% |
| 2080 | 29 | WEST | 459a | 936a | LC40 | 2 | 4h37 | 16.25% |
| 2082 | 29 | WEST | 503a | 831a | LC40 | 1 | 3h28 | 11.19% |
| 2083 | 29 | WEST | 504a | 926p | LC40 | 2 | 16h22 | 21.35% |
| 2085 | 29 | WEST | 506a | 741p | LC40 | 2 | 14h35 | 24.64% |
| 2092 | 29 | WEST | 517a | 559p | LC40 | 2 | 12h42 | 28.72% |
| 2100 | 29 | WEST | 526a | 659p | LC40 | 2 | 13h33 | 29.00% |
| 2103 | 29 | WEST | 532a | 628p | LC40 | 2 | 12h56 | 27.83% |
| 2107 | 29 | WEST | 542a | 919a | LC40 | 1 | 3h37 | 8.66% |
| 2110 | 29 | WEST | 545a | 847a | LC40 | 2 | 3h02 | 11.01% |
| 2111 | 29 | WEST | 547a | 646p | LC40 | 2 | 12h59 | 21.25% |
| 2112 | 29 | WEST | 548a | 1218x | LC40 | 2 | 18h30 | 19.14% |
| 2118 | 29 | WEST | 604a | 706p | LC40 | 2 | 13h02 | 26.52% |
| 2121 | 29 | WEST | 612a | 714p | LC40 | 1 | 13h02 | 23.53% |



| Block | Ro... | Garage | Start | End | Veh... | #Rts | Durati... | Lay % in-srv |
|---|---|---|---|---|---|---|---|---|
| 2122 | 29 | WEST | 614a | 619p | LC40 | 2 | 12h05 | 31.75% |
| 2123 | 29 | WEST | 633a | 649p | LC40 | 2 | 12h16 | 29.44% |
| 2126 | 29 | WEST | 805a | 1122p | LC40 | 2 | 15h17 | 21.52% |
| 2130 | 29 | WEST | 1203p | 610p | LC40 | 2 | 6h07 | 24.27% |
| 2131 | 29 | WEST | 1206p | 804p | LC40 | 2 | 7h58 | 21.94% |
| 2134 | 29 | WEST | 1223p | 615p | LC40 | 2 | 5h52 | 13.22% |
| 2138 | 29 | WEST | 1239p | 759p | LC40 | 2 | 7h20 | 19.92% |
| 2139 | 29 | WEST | 1243p | 736p | LC40 | 2 | 6h53 | 15.87% |
| 2146 | 29 | WEST | 123p | 836p | LC40 | 2 | 7h13 | 20.46% |
| 2147 | 29 | WEST | 131p | 806p | LC40 | 1 | 6h35 | 18.15% |
| 2148 | 29 | WEST | 143p | 1217x | LC40 | 1 | 10h34 | 14.97% |
| 2160 | 29 | WEST | 347p | 1152p | LC40 | 2 | 8h05 | 17.95% |
| 2004 | 41 | WEST | 306a | 836a | LC40 | 1 | 5h30 | 14.92% |
| 2011 | 41 | WEST | 319a | 959a | LC40 | 1 | 6h40 | 26.75% |
| 2015 | 41 | WEST | 325a | 935a | LC40 | 2 | 6h10 | 25.65% |
| 2029 | 41 | WEST | 336a | 737p | LC40 | 1 | 16h01 | 21.95% |
| 2050 | 41 | WEST | 405a | 802p | LC40 | 2 | 15h57 | 22.51% |
| 2054 | 41 | WEST | 415a | 1127p | LC40 | 2 | 19h12 | 26.34% |
| 2068 | 41 | WEST | 438a | 1124p | LC40 | 1 | 18h46 | 30.08% |
| 2070 | 41 | WEST | 444a | 550p | LC40 | 1 | 13h06 | 26.73% |
| 2072 | 41 | WEST | 446a | 1157p | LC40 | 2 | 19h11 | 25.41% |
| 2077 | 41 | WEST | 453a | 956a | LC40 | 1 | 5h03 | 14.86% |
| 2084 | 41 | WEST | 505a | 626p | LC40 | 2 | 13h21 | 23.72% |
| 2091 | 41 | WEST | 513a | 644p | LC40 | 2 | 13h31 | 29.88% |
| 2093 | 41 | WEST | 519a | 624p | LC40 | 2 | 13h05 | 32.65% |
| 2096 | 41 | WEST | 524a | 524p | LC40 | 2 | 12h00 | 29.83% |
| 2097 | 41 | WEST | 524a | 1230x | LC40 | 2 | 19h06 | 26.06% |
| 2105 | 41 | WEST | 533a | 1222x | LC40 | 2 | 18h49 | 33.60% |
| 2114 | 41 | WEST | 558a | 735p | LC40 | 2 | 13h37 | 26.00% |
| 2128 | 41 | WEST | 1133a | 543p | LC40 | 2 | 6h10 | 16.08% |
| 2132 | 41 | WEST | 1206p | 718p | LC40 | 1 | 7h12 | 14.63% |
| 2136 | 41 | WEST | 1224p | 544p | LC40 | 2 | 5h20 | 24.57% |
| 2141 | 41 | WEST | 1246p | 829p | LC40 | 2 | 7h43 | 17.46% |
| 2143 | 41 | WEST | 1256p | 709p | LC40 | 2 | 6h13 | 23.63% |
| 2149 | 41 | WEST | 153p | 1152p | LC40 | 2 | 9h59 | 22.03% |
| 2151 | 41 | WEST | 206p | 1227x | LC40 | 1 | 10h21 | 21.45% |
| 2155 | 41 | WEST | 225p | 1056p | LC40 | 1 | 8h31 | 14.91% |
| 2158 | 41 | WEST | 302p | 824p | LC40 | 2 | 5h22 | 24.29% |
| 2003 | 43 | WEST | 305a | 1212x | LC40 | 1 | 21h07 | 32.61% |
| 2012 | 43 | WEST | 320a | 1142p | LC40 | 1 | 20h22 | 33.67% |



| Block | Ro... | Garage | Start | End | Veh... | #Rts | Durati... | Lay % in-srv |
|---|---|---|---|---|---|---|---|---|
| 2022 | 43 | WEST | 328a | 747p | LC40 | 1 | 16h19 | 27.54% |
| 2026 | 43 | WEST | 334a | 1242x | LC40 | 1 | 21h08 | 33.05% |
| 2038 | 43 | WEST | 348a | 1201x | LC40 | 1 | 20h13 | 31.75% |
| 2065 | 43 | WEST | 432a | 1132p | LC40 | 1 | 19h00 | 28.81% |
| 2008 | 51 | WEST | 316a | 1221x | LC40 | 1 | 21h05 | 27.00% |
| 2032 | 51 | WEST | 339a | 1207x | LC40 | 1 | 20h28 | 24.40% |
| 2037 | 51 | WEST | 346a | 1213x | LC40 | 1 | 20h27 | 25.17% |
| 2051 | 51 | WEST | 409a | 1242x | LC40 | 1 | 20h33 | 29.28% |
| 2055 | 51 | WEST | 416a | 1143p | LC40 | 1 | 19h27 | 27.82% |
| 2087 | 51 | WEST | 509a | 1151p | LC40 | 1 | 18h42 | 30.89% |
| 2127 | 51 | WEST | 939a | 724p | LC40 | 1 | 9h45 | 26.03% |
| 2018 | 59 | WEST | 327a | 1136p | LC40 | 1 | 20h09 | 27.26% |
| 2021 | 59 | WEST | 328a | 413p | LC40 | 1 | 12h45 | 20.93% |
| 2042 | 59 | WEST | 357a | 1105p | LC40 | 1 | 19h08 | 24.64% |
| 2044 | 59 | WEST | 358a | 1130p | LC40 | 1 | 19h32 | 26.44% |
| 2061 | 59 | WEST | 427a | 1135p | LC40 | 1 | 19h08 | 31.00% |
| 2099 | 59 | WEST | 526a | 935p | LC40 | 1 | 16h09 | 18.87% |
| 2157 | 59 | WEST | 252p | 1100p | LC40 | 1 | 8h08 | 20.06% |
| 2125 | 59s | WEST | 707a | 813a | LC40 | 1 | 1h06 | 0.00% |
| 2125 | 59s | WEST | 809a | 915a | LC40 | 1 | 1h06 | 0.00% |
| 2150 | 59s | WEST | 200p | 336p | LC40 | 1 | 1h36 | 0.00% |
| 2014 | 67 | WEST | 320a | 1059p | LC40 | 2 | 19h39 | 44.31% |
| 2016 | 67 | WEST | 325a | 1000p | LC40 | 2 | 18h35 | 43.95% |
| 2028 | 67 | WEST | 334a | 1025p | LC40 | 2 | 18h51 | 34.11% |
| 2030 | 67 | WEST | 338a | 1130p | LC40 | 2 | 19h52 | 32.82% |
| 2049 | 67 | WEST | 404a | 717p | LC40 | 2 | 15h13 | 27.97% |
| 2089 | 67 | WEST | 511a | 1129p | LC40 | 2 | 18h18 | 41.84% |
| 2106 | 67 | WEST | 539a | 605p | LC40 | 2 | 12h26 | 29.42% |
| 2120 | 67 | WEST | 609a | 1200x | LC40 | 2 | 17h51 | 29.66% |
| 2156 | 67 | WEST | 235p | 955p | LC40 | 2 | 7h20 | 21.11% |
| 2040 | 75 | WEST | 350a | 1145p | LC40 | 2 | 19h55 | 45.73% |
| 2152 | 75 | WEST | 211p | 1140p | LC40 | 2 | 9h29 | 45.82% |
| 2020 | 83 | WEST | 328a | 1120p | LC40 | 1 | 19h52 | 34.61% |
| 2041 | 83 | WEST | 351a | 1144p | LC40 | 1 | 19h53 | 33.74% |
| 2043 | 83 | WEST | 358a | 1114p | LC40 | 1 | 19h16 | 32.87% |
| 2047 | 83 | WEST | 404a | 1037p | LC40 | 1 | 18h33 | 28.76% |
| 2067 | 83 | WEST | 434a | 1107p | LC40 | 1 | 18h33 | 29.27% |
| 2063 | MA... | WEST | 431a | 657p | CRCU | 1 | 14h26 | 14.15% |
| 2081 | MA... | WEST | 501a | 729p | CRCU | 1 | 14h28 | 12.24% |
| 2102 | MA... | WEST | 531a | 757p | CRCU | 1 | 14h26 | 14.15% |



| Block | Ro... | Garage | Start | End | Veh... | #Rts | Durati... | Lay % in-srv |
|---|---|---|---|---|---|---|---|---|
| 2115 | MA... | WEST | 601a | 829p | CRCU | 1 | 14h28 | 12.24% |



# EXHIBIT 41
# TURNAROUND AND LAYOVER GUIDELINES

Route MARY- Neighborhood Circulator

## Special Comments

Operators should watch for customers flagging the bus. Bus stops are not available in the neighborhoods, and you will have to make courtesy stops for passengers boarding and alighting.

**On major streets load and unload at bus stops only.**
**DO NOT PICK UP OR DROP OFF IN SCHOOL ZONES**

# Deadheads to Start Locations

**To Desert Sky Transit Center**
Left on 79th Ave, Right on Van Buren, Right on 83rd Ave, Right on Thomas, Right into Desert Sky Transit Center.

# Route MARY – Counterclockwise

**From Desert Sky Transit Center to Desert Sky Transit Center**:
Desert Sky Transit Center
(R) North on79th Avenue
(R) East on Thomas Road
(L) North on75th Avenue
(L) West on Sells Drive
(Curves Left) South on 79th Drive
(R) West on Osborn Road (four-way stop)
(L) South on 91st Avenue
(L) East on Encanto Blvd
(L) East to stay on Encanto
(R) South 59th Ave
(R)West Filmore St. (4th street after Roosevelt)
(R)North 63rd Ave
(R)East Roosevelt
(L)North 59th Ave
(R)East Encanto Blvr
(R) South on 51st Avenue
(L) East on Holly Street - (first left small street)
(L) North on 48th Lane
(R) East on Thomas Road (go to left lane, **DO NOT** service Thomas bus stop)
(L) North on 47th Avenue
(L) West on Osborn Road
(R) North on 51st Avenue
(L) West on Campbell Avenue
(L) South on 67th Avenue
(L) East on Osborn Road
(R) South on 59th Avenue
(R) West on Thomas Road
(L) South on 63rd Avenue
(R) West on Virginia Avenue
(R) North on 67th Avenue
(L) West on Thomas Road
(L) South on Desert Sky Mall Entrance (7800 block light)
(R) West on Outer Circle
(R) West on Desert Sky Transit Center

# Route MARY – Clockwise

**From Desert Sky Transit Center to Desert Sky Transit Center:**

Desert Sky Transit Center
(R) North 79th Avenue
(R) East on Thomas
(R) South on 67th Avenue
(L) East on Virginia Avenue (2nd left at park)
(L) North on 63rd Avenue
(R) East on Thomas
(L) North on 59th Avenue
(L) West on Osborn Road
(R) North on 67th Avenue
(R) East on Campbell Avenue
(R) South on 51st Avenue
(L) East on Osborn Road
(R) South on 47th Avenue
(R) West on Thomas (go to left lane)
(L) South 48th Lane
(R) West on Holly Street
(R) North on 51st Avenue (go to left lane)
(L) West on Encanto Blvd
(L)South 59th Ave
(R)West Filmore St.
(R)North 63rd Ave
(R)East Roosevelt
(L)North 59th Ave
(L)West Encanto Blvr (Curve to 86th Ave)
(R)West Encanto Blvr (Stay on Encanto)
(R) North on 91st Avenue
(R) East on Osborn Road
(L) North at 80th Drive/79th ave (four-way stop)
Curves right East onto Sells Drive
(R) South on 75th Avenue
(R) West on Thomas
(L) South into Desert Sky Mall Entrance (7800 block light)
(R) Outer Circle
(R) West into Desert Sky Transit Center

# Deadheads Back to Yard

**From Desert Sky Transit Center**
Exit Desert Sky Transit Center, right on 79th Ave, Left on Thomas Rd, Left on 83rd Ave, Left on Van Buren, Left on 79th Ave, Right into yard.

# Route 3-Van Buren Street

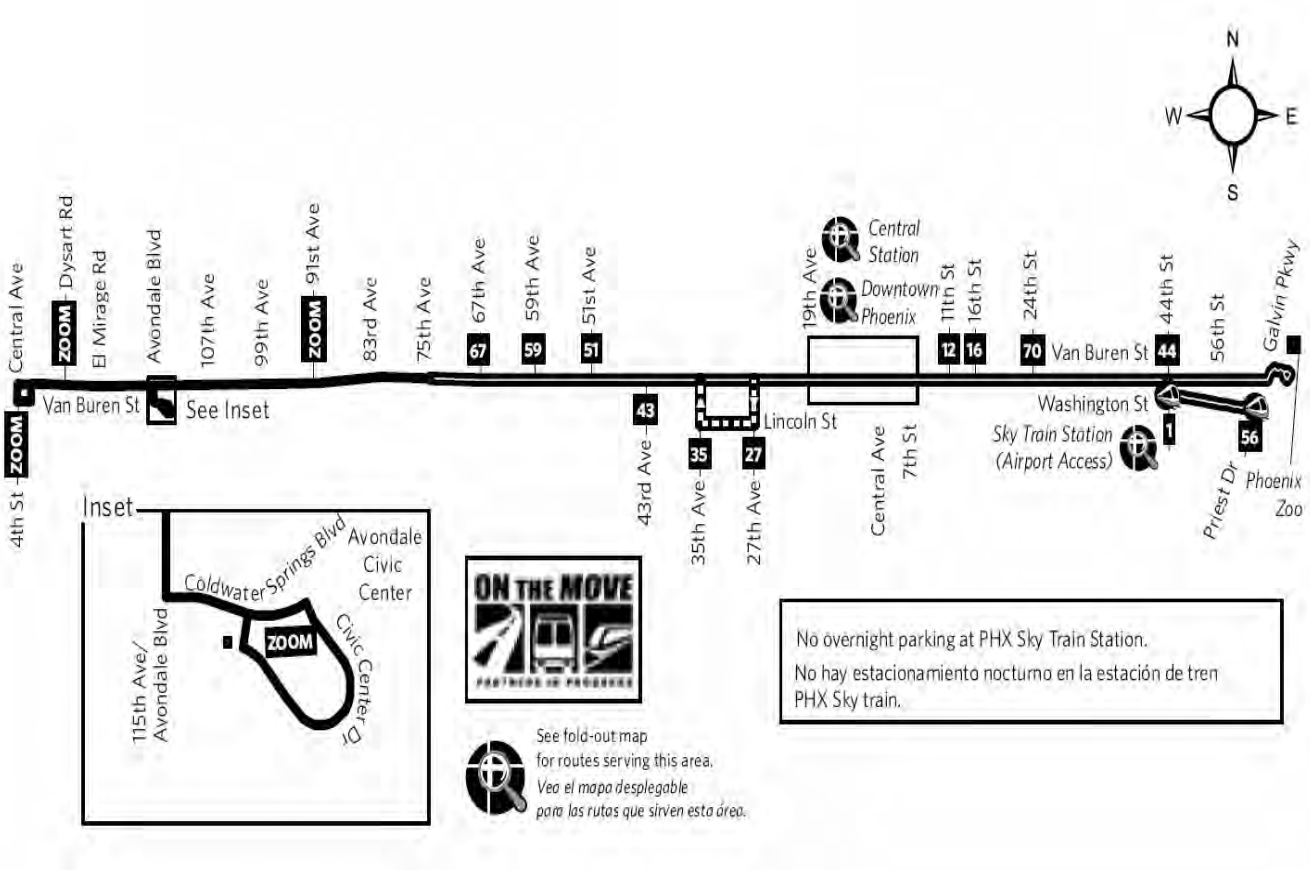


## Deadheads to Start Locations

**To Phoenix Zoo**
Left on 79th Ave, Left on Van Buren, Left on 75th Ave, Right onto I-10 East, Merge onto AZ-202 Loop East, Exit 52nd St., Right on 52nd St, Left on Van Buren, Left on Galvin Parkway, Right on Zoo Entrance. Start Route (*Left to bus stop, follow signs)*

**To Galvin Parkway**
Left on 79th Ave, Left on Van Buren, Left on 75th Ave, Right onto I-10 East, Merge onto AZ-202 Loop East, Exit 52nd St, Right on 52nd St, Left on Van Buren, Right on Project Dr. (First Right Turn past Galvin PRKY), Right on Center Pkwy, Right on Priest Drive, Left on Van Buren, Start Westbound Trip

**To Van Buren & Sky Train 44th St**
Left on 79th Ave, Left on Van Buren, Left on 75th Ave, Right on I–10 East, merge onto AZ–202 Loop East, Exit 44th St., Right on Madison (first light south of Washington St.) 2nd exit at round about to stay on Madison St., Right on 41st Pl.(at green sign Washington St) Right into Sky Train Center, Start Westbound trip on Sky Train & 44th St.

**To Van Buren & 44th St**
Left on 79th Ave, Left on Van Buren, Left on 75th Ave, Right on I–10 East, merge onto AZ–202 Loop East, Exit 44th St., Right on 44th St., Right on Van Buren, Start Westbound trip on 44th St.

**To Van Buren & 32nd St**
Left on 79th Ave, Left on Van Buren, Left on 75th Ave, Right on I–10 East, merge onto AZ–202 Loop East, Exit 32th St., Right on 32nd St., Right on Van Buren, Start Westbound trip on 32nd St.

**To Central Westbound**
Left on 79th Ave, Left on Van Buren, Left on 75th Ave, Right onto I-10 East, Exit onto 7th St, Right on 7th St, Right onto Van Buren. Start Westbound trip at Central Station

**To Central Eastbound**
Left on 79th Ave, Left on Van Buren, Left on 75th Ave, Right onto I-10 East,
Exit 7th Ave, Left on Van Buren, Start Eastbound Trip at Central

**To 2nd Ave Westbound**
Left on 79th Ave, Left on Van Buren, Left on 75th Ave, Right onto I-10 East, Exit onto 7th St, Right on 7th St, Right onto Van Buren. Start Westbound trip at 2nd Ave

**To Van Buren & 19th Ave**
Left on 79th Ave, Left on Van Buren, Left on 75th Ave, Right on I-10 East, Exit 27th Ave, Right on 27th Ave, Left on Van Buren, Start At 19th Ave.

**To Van Buren & 35th Ave**
Left on 79th Ave, Left on Van Buren, To 35th Ave.

**To Van Buren 83rd Ave Eastbound**
Left on 79th Ave, Right on Van Buren, Left on 86th Ave, Left on Washington, Left on 83rd Ave, Right on Van Buren, Start Route at 83rd Ave.

**To La Canada Blvd & 4th St**
Left on 79th Ave, Right on Van Buren, Right on 83rd Ave, Left onto I-10 West, **(Move Over 2 Lanes Left),** Exit on Dysart, Left on Dysart Rd, Right on Van Buren, Left on 4th St. (**First Street West of Dysart),** Right on La Canada Blvd.

# Relief Drivers to Start Location

**To La Canada Blvd & 4th St**
Left on 79th Ave, Right on Van Buren, Right on 83rd Ave, Left onto I-10 West, **(Move Over 2 Lanes Left)** Left on Dysart Rd, Right on Van Buren, Left on 4th St. (**First Street West of Dysart),** Right on La Canada Blvd.
***relief driver pull car into nursing home parking lot***

**To Van Buren 83rd Ave Eastbound**
Left on 79th Ave, Right on Van Buren, Left on 86th Ave, Left on Washington, Left on 83rd Ave, Right on Van Buren, Start Route at 83rd Ave.

**To Van Buren & 83rd Ave Westbound**
Left on 79th Ave, Right on Van Buren, to continue Westbound trip. ***relief driver pull car into Cutout***

**To Van Buren & 35th Ave**
Left on 79th Ave, Left on Van Buren, to 35th Ave

**To Van Buren & 35th Ave Westbound**
Left on 79th Ave, Left on Van Buren, continue to 35th Ave, to Start Westbound trip

**To Van Buren & 35th Ave (Relief and Layover)**
Left on 79th Ave, Left on Van Buren, right on 37th Ave.

**To Van Buren & 35th Ave (Eastbound in route to Zoo)**
Left on 79th Ave, Left on Van Buren, Pass 35th Ave, park in the store parking lot just pass 1st bus stop.

# Route 3-Van Buren Westbound

**Phoenix Zoo to 4th St & La Canada Boulevard:**
Exit Phoenix Zoo/Papago Park (start trip)
(L) South on Galvin Parkway
(R) West on Van Buren St
(L) South on Avondale Boulevard/115th Ave
(L) East on Coldwater Springs Boulevard
(R) South on Civic Center Drive to bus stop. (Next to library)
(R) North on 114th Ave
(L) West on Coldwater Springs Boulevard
(R) North on Avondale Boulevard/115th Ave
(L) West on Van Buren St
(L) South on 4th St (First street past Dysart)
(R) West on La Canada Boulevard (*last stop & layover*)

**Galvin PKWY to 4th St & La Canada Boulevard:**
Start westbound trip
West on Van Buren
(L) South on Avondale Boulevard/115th Ave
(L) East on Coldwater Springs Boulevard
(R) South on Civic Center Drive to bus stop (Next to library)
(R) North on 114th Ave
(L) West on Coldwater Springs Boulevard
(R) North on Avondale Boulevard/115th Ave
(L) West on Van Buren St
(L) South on 4th St (First street past Dysart)
(R) West on La Canada Boulevard (*last stop & layover*)
Start Eastbound Trip at same bus stop

**Sky Train 44th St. to 35th Ave & Van Buren:**
Start Westbound Trip
Continue straight at Sky Train
(R) west on Madison St.
3rd exit on round about (to go east on Madison St.)
(L) North on 44th St.
(L) West on Van Buren St
35th Ave Last stop
**Not in-service turnaround to start Eastbound trip**
(L) South on 37th Ave (Layover)
**(Don't leave layover more than 10 minutes before start time)**
(R) West on Adams
(R) North on 39th Ave
(R) East on Van Buren St (Start Eastbound Trip at 35th Ave)

**44th St. & Van Buren to 35th Ave & Van Buren:**
Start Westbound Trip
West on Van Buren St
35th Ave Last stop
**Not in-service turnaround to start Eastbound trip**
(L) South on 37th Ave (Layover)
**(Don't leave layover more than 10 minutes before start time)**
(R) West on Adams
(R) North on 39th Ave
(R) East on Van Buren St (Start Eastbound Trip at 35th Ave)

**Phoenix Zoo to 83rd Ave & Van Buren:**
Exit Phoenix Zoo/Papago Park (start trip)
(L) South on Galvin Parkway
(R) West on Van Buren St
83rd Ave (Last Stop)
(L) South on 86th Ave
(L) East on Washington
(L) North on 83rd Ave
(R) East on Van Buren
Start Eastbound Trip at Van Buren

**Galvin Pkwy to 83rd Ave & Van Buren:**
Start westbound trip
West on Van Buren
83rd Ave Last stop

**Note: Not in-service turnaround to start Eastbound trip**
Continue west
(L) South on 86th Ave
(L) East on Washington
(L) North on 83rd Ave
(R) East on Van Buren (Start Eastbound Trip)

**32nd St. & Van Buren to 35th Ave & Van Buren:**
Start Westbound Trip
West on Van Buren St
35th Ave Last stop
**Not in-service turnaround to start Eastbound trip**
(L) South on 37th Ave (Layover)
**(Don't leave layover more than 10 minutes before start time)**
(R) West on Adams
(R) North on 39th Ave
(R) East on Van Buren St (Start Eastbound Trip at 35th Ave)

**Central to 4th St & La Canada Boulevard:**
Start Westbound Trip
West on Van Buren
(L) South on Avondale Boulevard/115th Ave
(L) East on Coldwater Springs Boulevard
(R) South on Civic Center Drive to bus stop (Next to library)
(R) North on 114th Ave
(L) West on Coldwater Springs Boulevard
(R) North on Avondale Boulevard/115th Ave
(L) West on Van Buren St
(L) South on 4th St (First street past Dysart)
(R) West on La Canada Boulevard (*last stop & layover & 1st Stop for Eastbound Trip*)

**Central to 83rd Ave:**
Start Westbound Trip
West on Van Buren
83rd Ave (Last Stop)
**Not in-service turnaround to start Eastbound trip**
(L) South on 86th Ave
(L) East on Washington
(L) North on 83rd Ave
(R) East on Van Buren Start Eastbound Trip

# Route 3-Van Buren Eastbound

**4th St. & La Canada Boulevard to Phoenix Zoo:**
Start Eastbound Trip
West on La Canada Boulevard
(R) North on Central
(R) East on Van Buren St.
(R) South on Avondale Boulevard/115th Ave
(L) East on Coldwater Springs Boulevard
(R) South to Civic Center Drive to bus stop (next to library)
(R) North on 114th Ave
(L) West on Coldwater Springs Boulevard
(R) North on Avondale Boulevard/115th Ave
(R) East on Van Buren St
(L) North on Galvin Parkway
(R) East into Phoenix Zoo/Papago Park Entrance last stop. (*Left to bus stop, follow signs)*

**4th Street & La Canada Boulevard to Van Buren & Galvin PKWY:**
Start Eastbound trip
West on La Canada Boulevard
(R) North on Central Ave
(R) East on Van Buren
(R) South on Avondale Boulevard/115th Ave
(L) East on Coldwater Springs Boulevard
(R) South on Civic Center Drive to bus stop (next to library)
(R) North on 114th Ave
(L) West on Coldwater Springs Boulevard
(R) North on Avondale Boulevard/115th Ave
(R) East on Van Buren St
last bus stop West of Galvin Parkway
**Not in-service turnaround to start westbound trip**
Continue Van Buren
Turn right onto Project Dr. (First right turns past Galvin Parkway)
(R) West on Center Pkwy
(R) North on Priest Dr.
(L) West on Van Buren start Westbound trip

**83rd Ave to Galvin Parkway:**
Start Eastbound Trip
East on Van Buren
last bus stop West of Galvin Parkway
**Note: Not in-service turnaround to Start Westbound Trip**
Continue Van Buren
Turn right onto Project Dr. (First right past Galvin Parkway)
(R) West on Center Pkwy
(R) North on Priest Dr.
(L) West on Van Buren start Westbound trip

**83rd Ave to Phoenix Zoo:**
Start Eastbound trip
East on Van Buren Rd
(L) North on Galvin Parkway
(R) East into Phoenix Zoo/Papago Park Entrance last stop. *(Left to bus stop, follow signs)*

**35th Ave to 44th St:**
Start Eastbound trip
East on Van Buren St
(R) South on 44th ST.
44th St Last bus stop
**Note: Not in-service turnaround to Start Westbound Trip**
Continue south on 44th St.
(R) West on Madison to Sky Train & 44th St. (traffic light south of Washington St)
2nd exit at roundabout to stay on Madison St.
(R) North on 41st Pl. at Green Sign (Washington St.)
(R) East on Washington St.
(L) North on 44th St.
(L) West on Washington St.

**35th Ave to Sky Train & 44th St.**
Start Eastbound trip
East on Van Buren St
(R) South on 44th ST
(R) West on Madison (first traffic light south of Washington St)
2nd exit at roundabout to stay on Madison St.
(R) North on 41st Pl. (at Green Sign Washington St.)
(R)into Sky Train & 44th St Last bus stop

**35th Ave to 32nd St:**
Start Eastbound trip
East on Van Buren St
32nd St Last bus stop
**Note: Not in-service turnaround to Start Westbound Trip**
(R) South on 32nd Place
*Layover across from United Rentals* ***(Do not block the driveway)***
(R) West on Washington St
(R) North on 32nd St
(L) West on Van Buren Rd

**19th Ave to Galvin Parkway:**
Start Eastbound Trip
East on Van Buren
last bus stop West of Galvin Parkway
**Note: Not in-service turnaround to Start Westbound Trip**
Continue Van Buren
Turn right onto Project Dr. (First right past Galvin Parkway)
(R) West on Center Pkwy
(R) North on Priest Dr.
(L) West on Van Buren Start Westbound Trip

# Route to Route Deadheads

**La Canada Blvd. & 4th St to 83rd Ave & Van Buren**
Last Bus Stop Continue West
(R) South on Central
(R) East on Van Buren
(L) North on Dysart
(R) onto I-10 East, Exit 83rd Ave
(R) South on 83rd Ave
(L) East on Van Buren Start Eastbound trip

**83rd Ave & Van Buren to 4th St & La Canada**
Last Bus Stop Continue West
(L)South on 4th St.
(R)West on La Canada (Layover & Start Eastbound Trip at La Canada)

**83rd Ave & Van Buren to 93rd Ave & Thomas**
(R) North on 83rd Ave
(L) West on Thomas
(R) North on 94th Ave (1st Street pass 93rd Ave and before the freeway)
(R) East on 93rd Ave
(R) South at roundabout at 93rd Ave toward Thomas Rd
(L) East on Thomas
Start Route at 93rd Ave

**83rd Ave & Van Buren to Desert Sky Transit Center**
(R) North on 83rd Ave
(R) East on Thomas
Desert Sky Transit Center **(Bus Stop Outside DSTC)**
If there is Layover time, go inside Transit Center

**83rd Ave & Van Buren to 51st Ave & Thomas**
(R) North on 83rd Ave
(R) East on Thomas Rd (Start Eastbound Trip at 51st Ave)
***If you have more than 20 minutes layover at desert Sky Transit Center***

**83rd Ave & Van Buren to 83rd Ave & Indian School**
(R) North on 83rd Ave
(R) East on Indian School
Start Eastbound trip at 83rd Ave

**83rd Ave & Van Buren to 59th Ave & Indian School**
(R) North on 83rd Ave
(R) East on Indian School
Start Eastbound trip at 59th Ave

**83rd Ave & Van Buren to 83rd Ave & McDowell**
(R) North on 83rd Ave
(R) East on Indian School
Start Eastbound trip at 83rd Ave

**83rd Ave & Van Buren to 43rd Ave & McDowell**
(R) North on 83rd Ave
(R) East I-10 East Exit 43rd Ave
(L) North on 43rd Ave
(R) East on McDowell
Start Eastbound trip at 43rd Ave

**83rd Ave & Van Buren to 75th Ave & Buckeye**
(L) South on 83rd Ave
(L) East on Buckeye (Start Eastbound Trip at 75th Ave)

**83rd Ave & Van Buren to 75th Ave & Lower Buckeye**
(L) South on 83rd Ave
(L) East on Broadway
(L) North on 75th Ave (Start Northbound Trip)

**35th Ave & Van Buren to 43rd Ave & Lower Buckeye**
(L) South on 35thAve
(R) West on Lower Buckeye
(R) North on 43rd Ave (Start North Bound Trip)

**32nd St. & Van Buren to Phoenix Zoo**
Continue East on Van Buren
(L) North on Galvin Parkway
(R) East into Phoenix Zoo/Papago Park Entrance last stop. (*Left to bus stop, follow signs)*

**Phoenix Zoo to Van Buren & 32nd St**
Exit Phoenix Zoo
(L) South on Galvin Parkway
(R) West on Van Buren Street to 32nd St. (Start Westbound Trip)
***If you have longer than 10 minutes layover at zoo**

**32nd St. & Van Buren to 44th St & McDowell**
Last Bus Stop Continue East
(L)North on 44th St
(L)West on McDowell Rd. (Start Westbound Trip)
***If you have longer than 10 minutes layover at 44th St. just north of Van Buren in the cutout.**

**32nd St. & Van Buren to 32nd St & Indian School**
Last Bus Stop on 32nd St
(L) North on 32nd Street
(L) West on Indian School Rd (Start Westbound Trip)
***If you have longer than 30 minutes layover Northbound at 32nd Street and Thomas.** (By Shell)

**32nd St. & Van Buren to 44th St & Thomas**
Last Bus Stop
Continue Eastbound to 52nd St
(L) North on 52nd St
(L) West on Thomas (Start Westbound Trip)

**Galvin Pkwy to Phoenix Zoo (AM only)**
(R) South on Project Dr. (*First right past Galvin Parkway*)
(R) West on Center Pkwy
(R) North on Priest Dr./ Galvin Pkwy (Wait at Priest until Zoo opens)
(R) East into Phoenix Zoo entrance. (Left to bus stop, follow signs)

# Deadheads Back to Yard

**From La Canada Blvd. & 4th St**
Right on Central, Right on Van Buren, Left on Dysart Rd, Right onto I-10 East, Exit 83rd Ave, Right on 83rd Ave, Left on Van Buren, Left on 79th Ave, Right into yard**.**

**From 83rd Ave & Van Buren**
Continue West, Left on 86th Ave, Left on Washington, Left on 83rd Ave, Right on Van Buren, Left on 79th Ave, Right into yard.

**From 35st Ave & Van Buren**
Continue West on Van Buren Right on 79th Ave, Right into yard.

**From 19th Ave & Van Buren**
Continue West on Van Buren Right on 79th Ave, Right into yard.

**From 32nd St. & Van Buren**
Continue east on Van Buren, Left on 44th St., Left onto AZ-202 Loop West, Merge onto I-10 West, Exit 136B for 75th Ave, Left on 75th Ave, Right on Van Buren, Right on 79th Ave, Right into yard.

**From 44th St. & Van Buren**
Continue east on Van Buren, Left on 52nd St., Left onto AZ-202 Loop West, Merge onto I-10 West, Exit 136B for 75th Ave, Left on 75th Ave, Right on Van Buren, Right on 79th Ave, Right into yard.

**From Sky Train & 44th St.**
Continue Sky Train, Right on Madison St, 3rd exit at round about to go east on Madison St, Left on 44th St, Left onto I-10 West, to 75th Ave, Exit 136B for 75th Ave, Left on 75th Ave, Right on Van Buren, Right on 79th Ave, Right into yard.

**From Phoenix Zoo**
Exit Phoenix Zoo/Papago Park, Left on Galvin Parkway, Right on Van Buren, Right on 52nd Street, Left on Loop 202 West, Merge onto I-10 West, Exit 75th Ave, Left on 75th Ave, Right on Van Buren, Right on 79th Ave, Right into yard.

**From Galvin Pkwy & Van Buren**
Right on Galvin Parkway, Right on Washington, Right on Loop 202 West, Merge onto I-10 West, Exit 75th Ave, Left on 75th Ave, Right on Van Buren, Right on 79th Ave Right into yard.

# Relief Drivers Back to Yard

**From La Canada Blvd. & 4th St**
Exit parking lot at La Canada, left on La Canada, left on 4th Street, Right on Van Buren, Left on Dysart Rd, Right onto I-10 East, Exit 83rd Ave, Right on 83rd Ave, Left on Van Buren, Left on 79th Ave, Right into yard**.**

**From 83rd Ave & Van Buren Westbound**
Continue West, Left on 86th Ave, Left on Washington, Left on 83rd Ave, Right on Van Buren, Left on 79th Ave, Right into yard.

**From 83rd Ave & Van Buren Eastbound**
Left on Washington, Left on 83rd Ave, Right on Van Buren, Left on 79th Ave, Right into yard.

**From 35th Ave & Van Buren ( 37th Ave Layover)**
Continue South on 37th Ave, Right Adams St, Right on 39th Ave, Left on Van Buren, Right 79th Ave, Right into yard.

**From 35th Ave & Van Buren (on Route Relief)**
East on Van Buren, Right on 33rd Ave, Right on Adams, Right on 35th Ave, Left on Van Buren, Right 79th Ave, Right into yard.

# Route 13-Buckeye

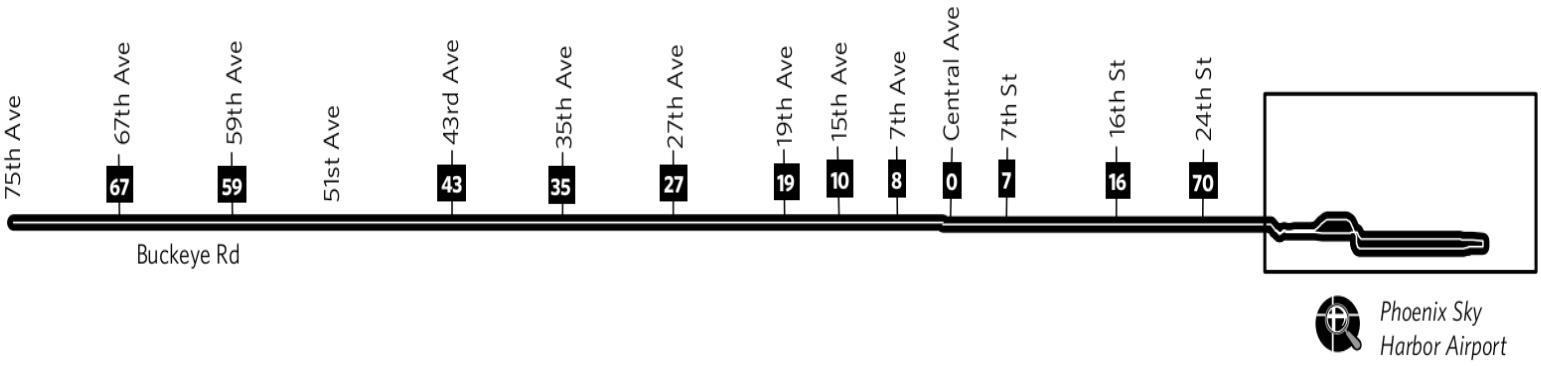


# Deadheads to Start Locations

**To Sky Harbor Terminal 2**
Left on 79th Ave, Left on Van Buren, Left on 75th Ave, Right on I-10 East, Continue onto I-10, Take Exit 149 toward Buckeye Rd/Sky Harbor Rental Car, use Right 2 Lanes onto Ramp to East Sky Harbor Blvd, continue on Sky Harbor Blvd to Terminal 2 Bus Stop at far end of Terminal 2 (Blue Sign).

***(Relief Driver)***
**To 75th Ave & Buckeye Eastbound**
Left on 79th Ave, Left on Van Buren, Right on 75th Ave, Left on Buckeye.

***(Relief Driver)***
**To 75th Ave & Buckeye Westbound**
Left on 79th Ave, Left on Van Buren, Right on 75th Ave, Right on Buckeye.

# Route 13—Buckeye Eastbound

**75th Ave to Sky Harbor Terminal 2:**
East on Buckeye Rd (Buckeye changes to Sky Harbor Blvd)
***Continue past Copperhead***,
left at the blue sign (**Terminal 2, 3, 4**) **first left after 27th St. 3 way stop**
Sky Harbor Blvd Terminal 2 Bus Stop (end of Eastbound trip)

# Route 13—Buckeye Westbound

**Sky Harbor Terminal 2 to 75th Ave**:
Continue through Terminal 2
Merge left, and continue passed the "Cell Lot"
(L) South on 2700
Merge onto Buckeye Rd (Westbound)
Bus stop west of 75th Ave is the last bus stop

**Note: Not in-service turnaround to start eastbound trip and layover**
Continue on Buckeye
(R) North on 80th Ave
(R) East on Tonto
(R) South on 79th Ave
(L) East on Buckeye Rd
Start of Eastbound Trip and layover at 75th Ave and Buckeye Rd

# Route to Route Deadheads

**Buckeye & 75th Ave to 67th Ave Sierra Linda HS**
(L) South on 75th Ave
Last stop (layover South/West corner) Leave layover with enough time to start Route
Continue South on 75th Ave
(L) East on Broadway
(L) North on 67th Ave (Start Northbound Trip across Sierra Linda High School)

**Buckeye & 75th Ave to 59th & Buckeye**
Continue on Buckeye
(R) North on 80th Ave
(R) East on Tonto
(R) South on 79th Ave
(L) East on Buckeye Rd
(L) North on 59th Ave
**IF YOU HAVE LAYOVER TIME GO TO ROUTE 59 LAYOVER AREA*

**Buckeye & 75th Ave to 83rd Ave & Van Buren (Route 83 Northbound)**
Continue Westbound to 83rd Ave
(R) North on 83rd Ave
Start Northbound Trip Northside of Van Buren

# Deadheads Back to Yard

**Sky Harbor Airport Terminal 2**
Continue Through Terminal 2, Passed The "Cell Lot", **Stay Right to Stay on Sky Harbor Blvd**, merge onto I-10 West, exit 75th Ave, Left on 75th Ave, Right on Van Buren, Right on 79th Ave, right into yard.

**(Relief Driver)**
**Buckeye Rd & 75th Ave) Westbound**
Continue West, Right on 83rd Ave, Right on Van Buren, Left on 79th Ave, Right into yard.

**(Relief Driver)**
**Buckeye Rd & 75th Ave Eastbound**
Continue East, Left on 67th Ave, Left on Van Buren, Right on 79th Ave, Right into Yard

# Route 17 – McDowell Rd

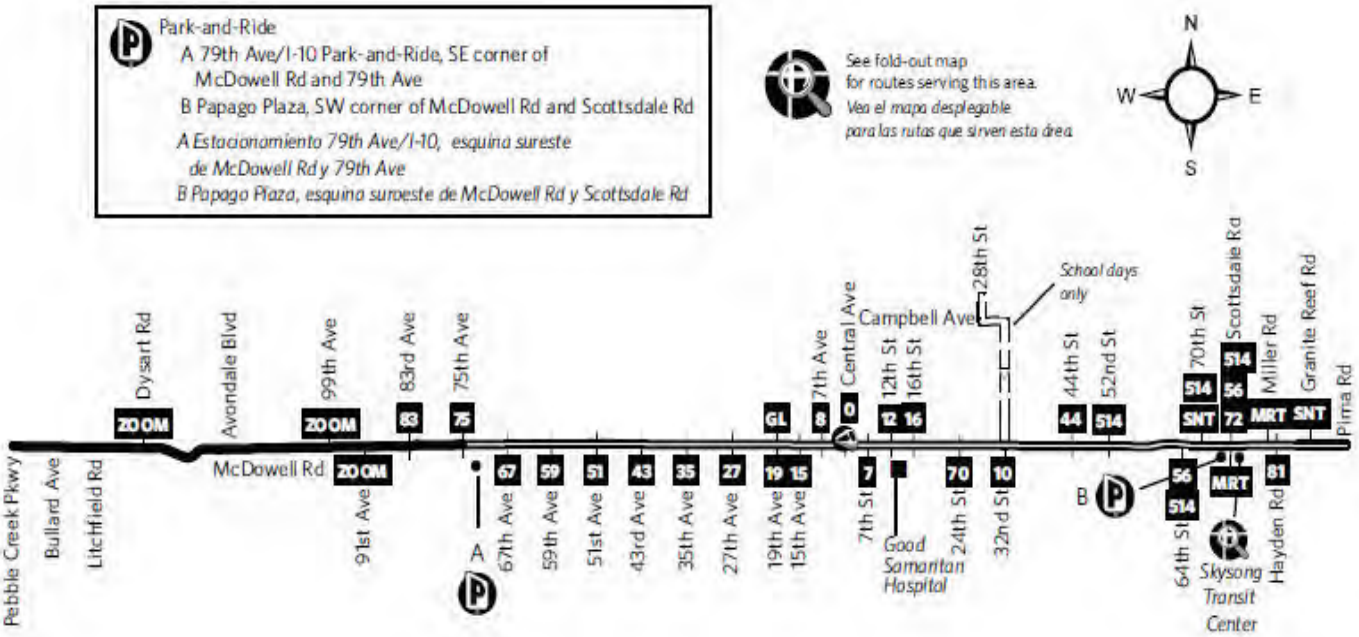


**DONOT GO BEHIND WALLGREENS TO DO TURN AROUND**

# Deadheads to Start Locations

**To Pima Rd & McDowell Rd**

Left on 79th Ave, Left on Van Buren, Left on 75th Ave, Right onto I-10 East, Merge onto AZ-202 Loop East, Merge onto AZ-101 Loop North Exit on McDowell, Left on McDowell to Pima, Start route at McDowell & Pima.

**To Central- Ave & McDowell Rd**

Left on 79th Ave, Left on Van Buren, Left on 75th Ave, Right on I-10 East, Exit 7th St, Left on 7th St, Left on McDowell Rd, start route at Central Ave.

**To 52nd St & McDowell Rd**

Left on 79th Ave, Left on Van Buren, Left on 75th Ave, Right on I-10 East, Merge onto AZ-202 Loop East, Exit 52nd St, Left on 52nd St, Left on McDowell Rd, start route at 52nd S

**To 44th St & McDowell Rd**
Left on 79th Ave, Left on Van Buren, Left on 75th Ave, Right I–10 East, Merge onto AZ–202 Loop East, Exit 44th St, Left onto 44th St, Left onto McDowell Rd, start route at 44th St & McDowell.

**To 43rd Ave & McDowell Rd**
Left on 79th Ave, Left on Van Buren, Left on 75th Ave, Right on McDowell Rd Start Route at 43rd Ave

**To 83rd Ave & McDowell Rd to Start Eastbound**
Left on 79th Ave, Right on Van Buren, Right on 83rd Ave, right on McDowell

**To 99th Ave & McDowell Rd**
Left on 79th Ave, Right on Van Buren, Right on 83rd Ave, Left on I-10 West, **(Move Over 2 Lanes Left)** Exit 99th Ave, Right on 99th Ave, Right on McDowell Rd, Start Eastbound Trip at 99th Ave. & McDowell Rd.

**To Pebble Creek Parkway & McDowell Rd**
Left on 79th Ave, Right on Van Buren, Right on 83rd Ave, Left onto I-10 West, **(Move Over 2 Lanes Left)** Exit Estrella Pkwy/Pebble Creek Pkwy, turn Right on Pebble Creek Pkwy, Right on McDowell Rd.

# Relief Driver to Start Location

**To 43rd Ave & McDowell Rd**
Left on 79th Ave, Left on Van Buren, Left on 75th Ave, Right on McDowell Rd, (Park in Parking lot Eastside of 43rd Ave)

**To 83rd Ave & McDowell Rd to Start Eastbound**
Left on 79th Ave, Right on Van Buren, Right on 83rd Ave, Right on McDowell
**Park in QT parking lot**

**To 83rd Ave & McDowell Rd to Start Westbound**
Left on 79th Ave, Right on Van Buren, Right on 83rd Ave, Left on McDowell
***pull relief car into parking lot***

**To 99th Ave & McDowell Rd**
Left on 79th Ave, Right on Van Buren, Right on 83rd Ave, Left on I-10 West, **(Move Over 2 Lanes Left)** Exit 99th Ave, Right on 99th Ave, Right on McDowell Rd, start Eastbound trip at 99th Ave. & McDowell Rd. ***pull relief car into parking lot (honey bake ham)***

**To Pebble Creek Pkwy & McDowell Rd**
Left on 79th Ave, Right on Van Buren, Right on 83rd Ave, Left onto I-10 West, **(Move Over 2 Lanes Left)** Exit Estrella Pkwy/Pebble Creek Pkwy, turn Right on Pebble Creek Pkwy, Right on McDowell Rd. ***pull relief car into parking lot***

# Route 17—McDowell Rd Eastbound

**Pebble Creek Pkwy to Pima Rd:**
Start Eastbound Trip
Easton McDowell Rd
Last bus stop is West of Pima Rd
**Not in-service turnaround to start Westbound trip and layover**
Continue East on McDowell Rd
(L) North on Pima Rd
(R) East on Thomas Rd
(R) Loop 101 Freeway South, Exit McDowell Rd
(R) West on McDowell Rd to layover and starting point for Westbound trip at Pima Rd.

**99th Ave to Pima Rd:**
Start Eastbound Trip
Easton McDowell Rd
Last bus stop is West of Pima Rd
**Not in-service turnaround to start Westbound trip and layover**
Continue East on McDowell Rd
(L) North on Pima Rd
(R) East on Thomas Rd
(R) Loop 101 Freeway South, Exit McDowell Rd
(R) West on McDowell Rd to layover and start at Pima Rd.

**99th Ave to 52nd St:**
Start Eastbound Trip
East on McDowell Rd
(R) South on 52nd St Last stop & Layover
**Not in-service turnaround to start Westbound trip**
Continue South on 52nd St
(L) East on Taylor St (before the overpass-small street)
(L) North on 52nd St
(L) West on McDowell Rd start Westbound Trip at 52nd St

**83rd Ave to Pima Rd:**
Start Eastbound Trip
East on McDowell Rd
Last bus stop is West of Pima Rd
**Not in-service turnaround to start Westbound trip and layover**
Continue East on McDowell Rd
(L) North on Pima Rd
(R) East on Thomas Rd
(R) Loop 101 Freeway South, Exit McDowell Rd
(R) West on McDowell Rd to layover and starting point

**From 43rd Ave to 44th St:**
Start Eastbound Trip
East on McDowell Rd
44th St last stop
**Note: Not in-service turnaround to start Westbound trip**
Continue East
(R) South on 52nd St. Layover (Give enough time to start on time)
(L) East on Taylor St.
(L) North on 52nd St.
(L) West on McDowell Rd start Westbound trip at 44th St

**43rd Ave to 52nd St:**
Start Eastbound Trip
East on McDowell Rd
Last bus stop is South on 52nd St
(R) South on 52nd St
**Not in-service turnaround to start Westbound trip and layover**
Continue South on 52nd St
(L) East on Taylor St (before the overpass-small street)
(L) North on 52nd St
(L) West on McDowell Rd start Westbound Trip

# Route 17—McDowell Rd Westbound

**Pima to Pebble Creek Pkwy:**
Start Westbound Trip
West on McDowell Rd.
Pebble Creek Pkwy Last Bus Stop
**Note: Not in-service turnaround to start Eastbound trip and layover**
Continue West
(L) South on Sarival Ave
(L) East on I-10 Exit at 126 Estrella Pkwy/Pebble Creek Pkwy
(L) North on Pebble Creek Pkwy
(R) East on McDowell Road (start eastbound trip and layover)
**DONOT GO BEHIND WALLGREENS TO DO TURN AROUND**

**Pima to 99th Ave:**
Start Westbound Trip
West on McDowell Rd.
99th Ave last stop
**Not in-service turnaround to start Eastbound trip**
(L) South 107th Ave
(L) I-10 East (access roads to 99th Ave)
(L) North on 99th Ave
(R) East McDowell (Layover by Honeybaked Ham)

**Pima to 83rd Ave:**
Start Westbound Trip
West on McDowell Rd.
83rd Ave last stop
**Not in-service turnaround to start Eastbound trip**
Continue west
(L) South on 91st Ave
(L) West, I-10 exit 83rd Ave
(L) North 83rd Ave
(R) E on McDowell

**Central Ave. to 99th Ave:**
Start Westbound Trip
West on McDowell Rd.
99th Ave last stop
**Not in-service turnaround to start Eastbound trip**
(L) South 107th Ave
(L) I-10 East (access roads to 99th Ave)
(L) North on 99th Ave
(R) East McDowell (Layover & Relief by Honeybaked Ham)

**52nd St to 99th Ave:**
Start Westbound Trip
West on McDowell Rd.
99th Ave last stop
**Not in-service turnaround to start Eastbound trip**
(L) South 107th Ave
(L) I-10 East (access roads to 99th Ave)
(L) North on 99th Ave
(R) East McDowell (Layover & Relief by Honeybaked Ham)

**2nd St to Pebble Creek Pkwy:**
Start Westbound Trip
West on McDowell Rd.
Pebble Creek Pkwy Last Bus Stop
**Note: Not in-service turnaround to start Eastbound trip and layover**
Continue West
(L) South on Sarival Ave
(L) East on I-10 Exit at 126 Estrella Pkwy/Pebble Creek Pkwy
(L) North on Pebble Creek Pkwy
(R) East on McDowell Road (start eastbound trip and layover)
**DONOT GO BEHIND WALLGREENS TO DO TURN AROUND**

**44th St to 43rd Ave:**
Start Westbound Trip
West on McDowell
43rd Ave Last stop
**Not in-service turnaround to start Eastbound trip and layover**
Continue West McDowell Rd
(L) South 48th Dr.
(L) East Brill St.
(L) North 47rd Ave
(R) East McDowell

# Route to Route Deadheads

**McDowell & 43rd Ave to Van Buren & 35th Ave**
Continue South on 43rd Ave
(L) East on Van Buren
Start Route at 35th Ave
****If you have a layover time go to layover area****
(R) South on 37th Ave (Layover)
(R) East on Adams
(R) North on 39th Ave
(R) East on Van Buren to 35th Ave (Start Eastbound Trip)

**McDowell & 43rd Ave to Van Buren & 83rd Ave**
Last Bus Stop Continue West
(L) South on 83rd Ave
(L) East on Van Buren (Start Eastbound Trip

**McDowell & 43rd Ave to Thomas Rd & 51st Ave**
Last Bus Stop Continue West
(R) North on 51st Ave.
(R) East on Thomas (Start Eastbound Trip)

**McDowell & 43rd Ave to Desert Sky Transit Center**
Last Bus Stop Continue West
(R) North on 79th Ave
(R) East on Thomas
Desert Sky Transit Center **(Bus Stop Outside DSTC)**
**If there is Layover time, go inside Transit Center**

**McDowell & 43rd Ave to Thomas Rd & 93rd Ave.**
Last Bus Stop
(R) North 83rd Ave
(L) West on Thomas
(R) North on 94th Ave (1st Street pass 93rd Ave and before the freeway)
(R) East on 93rd Ave
(R) South at roundabout at 93rd Ave toward Thomas Rd
(L) East on Thomas
Start Route at 93rd Ave

**McDowell & 43rd Ave to Indian School & 59th Ave**
Last Bus Stop Continue West
(R) North on 59th Ave
(R) East on Indian School (Start Eastbound Trip)

**McDowell & 43rd Ave to McDowell & 83rd Ave**
Last bus stop Continue West
(L) South on 75th Ave
(R) West I-10
Exit on 83rd Ave
(R) North on 83rd Ave
(R) East on McDowell (Start Eastbound Trip)

**McDowell & 43rd Ave to Indian School & 83rd Ave**
Last Bus stop Continue West
(R) North 83rd Ave
(R) East on Indian School (Start Eastbound Trip)

**McDowell & 43rd Ave to Indian School & 107th Ave**
Last Bus Stop Continue West
(L) South 67th Ave
(R) West I-10
Merge on Loop 101 North
Exit on Thomas
(L) West on Thomas
(R) North on 107th Ave
(R) East on Indian School
Start Eastbound Trip

**McDowell & 83rd Ave to Van Buren & 35th Ave**
Continue South on 83rd Ave
(L) East on Van Buren
Start Route at 35th Ave
****If you have a layover time go to layover area****
(R) South on 37th Ave (Layover)
(R) East on Adams
(R) North on 39th Ave
(R) East on Van Buren to 35th Ave (Start Eastbound Trip)

**McDowell & 83rd Ave to Van Buren & 83rd Ave**
Continue South on 83rd Ave
(L) East on Van Buren (Start Eastbound Trip)

**McDowell & 83rd Ave to McDowell & 43rd Ave**
Last bus stop on 83rd Ave South of McDowell
(L) South on 83rd Ave
(L) East I-10
Exit on 43rd Ave
(L) North on 43rd Ave
(R) East on McDowell (Start Eastbound Trip)

**McDowell Rd & 83rd Ave to Thomas Rd & 51st Ave**
(R) North on 83rd Ave (Last Stop)
(R) East to Thomas Rd
Start Eastbound Trip at 51st Ave
****If layover longer than 25 minutes, layover at Desert Sky Transit Center.**
Give yourself enough time to start route on time.
(R) North on 79th Ave
(R) East on Thomas (Start Eastbound Trip)

**McDowell & 83rd Ave to Desert Sky Transit Center**
(R) North on 83rd Ave
(R) East on Thomas
Right into Transit center

**McDowell & 83rd Ave to Thomas Rd & 93rd Ave.**
Last Bus Stop
(R) North 83rd Ave
(L) West on Thomas
(R) North on 94th Ave (1st Street pass 93rd Ave and before the freeway)
(R) East on 93rd Ave
(R) South at roundabout at 93rd Ave toward Thomas Rd
(L) East on Thomas
Start Route at 93rd Ave

**McDowell & 83rd Ave to Indian School & 59th Ave.**
(R) North on 83rd Ave.
(R) East on Indian School (Start Eastbound Trip at 59th Ave)
*If you have longer than **10 minutes** layover at 83rd Ave Thomas in cutout.

**McDowell & 83rd Ave to Indian School & 83rd Ave.**
(R) North on 83rd Ave.
(R) East on Indian School (Start Eastbound Trip at 83rd Ave)
*If you have longer than **10 minutes** layover at 83rd Ave Thomas in cutout.
**McDowell & 83rd Ave to Indian School & 107th Ave**
Last Bus Stop Continue West
(R) North on Loop 101 North
Exit (L) West on Thomas
(R) North on 107th Ave
(R) East on Indian School
Start Eastbound Trip

**McDowell & 99th Ave to Pebble Creek/Estrella**
Continue West
(L) South on 107th Ave
(R) West on I-10 to Pebble Creek/ Estrella park way
(R) North on Pebble Creek/Estrella park way
(R) East on McDowell Start eastbound trip

**McDowell & 99th Ave to 51st Ave & Thomas**
Last Bus Stop Continue West
(L) South on 107th Ave
(L) East On I-10 Exit at 67th Ave
(L) North on 67th Ave
(R) East on Thomas (start Eastbound Trip at 51st Ave)

**McDowell & 99th Ave to Desert Sky Transit Center**
Last Bus Stop Continue West
(L) South on 107th Ave
(L) East On I-10 Exit at 83rd Ave
(L) North on 83rd Ave
(R) East on Thomas
Right into Transit center

**McDowell & 99th Ave to Thomas & 93rd Ave.**
Last Bus Stop Continue West
(L) South on 107th Ave
(L) East On I-10 Exit at 99th Ave
(L) North on 99th Ave
(R) East McDowell Rd.
(L) North on 91st Ave
(L) West on Thomas Rd
(R) North on 94th Ave (1st Street pass 93rd Ave and before the freeway)
**(LAYOVER AND Driver Relief on 94th Ave) before Stop sign**
(R) East on 93rd Ave
Stay right at roundabout toward Thomas Rd
(L) East on Thomas
Start Route at 93rd Ave

**McDowell & 99th Ave to Indian School & 107th Ave.**
Last Bus Stop Continue West
(R) North on 107th Ave
Merge right to stay on 107th Ave
(R) East on Indian School (start Eastbound Trip)

**McDowell & 99th Ave to Indian School 83rd Ave**
Last Stop Continue West
(L) South on 107th Ave
(L) East on I-10 Exit at 59lst Ave
(L) North on 83rd Ave
(R) East on Indian school (Start Eastbound Trip on 83rd Ave)

**McDowell & 99th Ave to Indian School 59th Ave**
Last Stop Continue West
(L) South on 107th Ave
(L) East on I-10 Exit at 59[1st] Ave
(L) North on 59th Ave
(R) East on Indian school (Start Eastbound Trip on 59th Ave)

**McDowell & Pebble Creek to Thomas 51st Ave**
Last Stop Continue West
(L) South on Sarival
(L) East on I-10 Exit at 51st Ave
(L) North on 51st Ave
(R) East on Thomas (Start Eastbound Trip on 51st Ave)

**McDowell & Pebble Creek to Desert Sky Transit Center**
Last Stop Continue West
(L) South on Sarival
(L) East on I-10 Exit at 83rd Ave
(L) North on 83rd Ave
(R) East on Thomas
R into Transit Center

**McDowell & Pebble Creek to Thomas & 93rd Ave.**
Last Bus Stop Continue West
(L) South on Sarival
(L) East On I-10 Exit at 99th Ave
(L) North on 99th Ave
(R) East McDowell Rd.
(L) North on91st Ave
(L) West on Thomas Rd
(R) North on 94th Ave (1st Street pass 93rd Ave and before the freeway)
**(LAYOVER AND Driver Relief on 94th Ave) before Stop sign**
(R) East on 93rd Ave
Stay right at roundabout toward Thomas Rd
(L) East on Thomas
Start Route at 93rd Ave

**McDowell & Pebble Creek to Indian School & 59th Ave**
Last Stop Continue West
(L) South on Sarival
(L) East on I-10 Exit at 59th Ave
(L) North on 59th Ave
(R) East on Indian School (Start Eastbound Trip)

**McDowell & Pebble Creek to Indian School & 83rd Ave**
Last Stop Continue West
(L) South on Sarival
(L) East on I-10 Exit at 83rd Ave
(L) North on 83rd Ave
(R) East on Indian School (Start Eastbound Trip)

**McDowell & Pebble Creek to Indian School & 107th Ave.**
Last Bus Stop Continue West
(L) South on Sarival
(L) East On I-10 East, Exit 107th Ave
(L) North 107th Ave (**Stay to Your Right to Continue 107th Ave.)**
(R) East on Indian School (Start Eastbound Trip at 107th Ave)
*If you have longer than **20 minutes** layover at Pebble Creek Pkwy in the cut out.

**McDowell & 52nd St to McDowell & Pima Rd**
Last Stop Continue East
(L) North on Pima
(R) East on Thomas
(R) 101 South exit McDowell
(R) McDowell (Start Westbound Trip)
*If you have longer than **10 minutes**, layover at last bus stop before Pima on McDowell in the cut out.

**McDowell & 44th St to McDowell & Pima Rd**
Last Stop Continue East
(L) North on Pima
(R) East on Thomas
(R) 101 South exit McDowell
(R) McDowell (Start Westbound Trip)
*If you have longer than **10 minutes**, layover at last bus stop before Pima on McDowell in the cut out.

**McDowell & Pima to McDowell & 52nd St**
Last Stop Continue East
(L) North on Pima Rd
(R) East on Thomas
(R) Loop 101 South, Exit McDowell Rd
(R) West on McDowell Rd
Start Westbound Trip
If layover is longer than **60 minutes**, Layover at 52nd St and McDowell (SOUTH)
(L) South on 52nd
(L) East on Taylor St (before the overpass-small street)
(L) North on 52nd St
(L) West on McDowell Rd start Westbound Trip at 52nd St and McDowell Rd.

**McDowell & 44th St to Pima Park**
Continue East on McDowell
(R) South on 52ND St
Merge to I-10 East
Merge to 101 North Exit Thomas
(L) West on Thomas
Right into Pima Park Start Westbound Trip

**McDowell & 44th St to Thomas & 44th St**
Continue East on McDowell
(L) North 52 ST
(L) West on Thomas (Start Westbound Trip 44th St)

**McDowell & 44th St to Van Buren 32nd St**
(R) South On 44th Street
(R) West on Van Buren (Start Westbound Trip at 32nd Street)
*If you have longer than **10 minutes** layover at 44th St and Van Buren in the cutout

**McDowell & 44th St to Indian school & 32nd St**
(L) North on 44th St
(L) West on Indian school (Start Westbound Trip 32nd St)
Layover at 44th St and Indian School

**McDowell & 44th St to Indian school & Granite reef**
Continue East on McDowell
(R) South on 52ND St
Merge to I-10 East
Merge to 101 North Exit Indian school
(L) West on Indian School
Start Westbound Trip at Granit Ree
**McDowell & 52nd St to Thomas & 44th St**
Last Stop Continue East
(L) North On 64th St.
(L) West on Thomas West (Start Westbound Trip at 44th Street)
*If you have longer than **10 minutes**, layover at 44th St and McDowell in the cutout

**McDowell & 52nd St to Thomas & 56th St**
Last Stop Continue East
(L) North On 64th St.
(L) West on Thomas West (Start Westbound Trip at 56th Street)
*If you have longer than **10 minutes**, layover at 52nd St and McDowell in the cutout.

**McDowell & 52nd St To Thomas & Pima Park**
Last Stop Continue East
(L) North on Pima
(L) West on Thomas
(R) into Pima Park (Start Westbound Trip)
*If you have longer than **10 minutes**, layover at last bus at Pima and McDowell in the cut out.

**McDowell & 52nd St to Indian School & 32nd St**
Last Stop Continue East
(L) North On 64th St.
(L) West on Indian School (Start Westbound Trip at 32nd Street)
*If you have longer than **10 minutes**, layover at 44th St and McDowell in the cutout

**McDowell & 52nd St to Indian School & 56th St**
Last Stop Continue East
(L) North On 64th St.
(L) West on Indian School (Start Westbound Trip at 56th Street)
*If you have longer than **10 minutes**, layover at 52nd St and McDowell in the cutout.

**McDowell & 52nd St To Indian School & Granite Reef**
Last Stop Continue East
(L) North on Pima
(L) West on Indian School
Start westbound trip at Granite reef
*If you have longer than **10 minutes**, layover at last bus at Pima and McDowell in the cut out.

**McDowell & Pima to Thomas & 44th St**
Continue East on McDowell
Right on 101 Highway
Merge to 202 West Exit 52St
(R) North on 52th St
(L) West on Thomas (start Westbound Trip

**McDowell & Pima to Thomas & 56th St**
Last Stop Continue East
(L) North on Pima
(L) West on Thomas (Start Westbound Trip at 56th St)

**McDowell & Pima to Thomas & Pima Park**
Last Stop Continue East
(L) North on Pima Rd
*If you have longer than **30 minutes**, layover at South of Indian School Rd, by Shell gas Station, on the rocks
(R) East on Indian School Rd
(R) Loop 101 South, Exit Thomas Rd
(R) West on Thomas West
(R) into Pima Park (Start Westbound Trip)

**McDowell & Pima to Indian School & 32nd St**
Continue East on McDowell
Right on 101 Highway
Merge to 202 West Exit 32St
(R) North on 32nd St
(L) West on Indian School (start Westbound Trip)

**McDowell & Pima to Indian School & 56th St**
Last Stop Continue East
(L) North on Pima
(L) West on Indian School (Start Westbound Trip at 56th St)

**McDowell & Pima to Indian School & Granite Reef Rd**
Last Stop Continue East
(L) North on Pima Rd
(L) West on Indian School (Start Westbound Trip)
** If Layover is longer than **20 minutes** Continue North on Pima Rd
(Layover South of Indian School Rd, by Shell gas Station, on the rocks)
**If layover is longer than **60 minutes**, Continue North on Pima Rd
(Layover South of Chaparral)
(R) East Chaparral Rd
(R) Loop 101 South, Exit Indian School
(R) West on Indian School (Start Westbound Trip)

**McDowell & Pima to Van Buren & 32nd St**
Continue East on McDowell
Right on 101 Highway
Merge to 202 West Exit 32St
(L) South on 32nd St
(R) West on Van Buren (start Westbound Trip)

# Deadheads Back to Yard

**From Pima & McDowell**
Continue on McDowell Rd, Right on AZ-101 South, Merge onto AZ-202 Loop West, Merge onto I-10 West, exit 75th Ave, Left on 75th Ave, Right on Van Buren, Right on 79th Ave, Right into Yard

**From 52nd St & McDowell Rd**
Right on 52nd St, Right onto Loop 202 West, Merge onto I-10 West, Exit 75th Ave, Left on 75th Ave, Right on Van Buren St, Right on 79th Ave, Right into yard.

**From 44nd St & McDowell**
Continue on McDowell Rd to 52nd St., right on 52nd St., right onto AZ-202 Loop West, merge onto I-10 West, exit 75th Ave., Left on 75th Ave, Right on Van Buren, Right on 79th Ave, Right into yard

**From Pebble Creek Pkwy & McDowell Rd**
Continue on McDowell Rd, Left on Sarival Ave, Left onto I-10 East, exit 83rd Ave, Right on 83rd Ave., Left on Van Buren St, Left on 79th Ave, Right into yard.

**From 99th Ave & McDowell**
Continue on McDowell, Left on 107th Ave, Left on I-10 East, Exit 83rd Ave, Right on 83rd Ave, Left on Van Buren, Left on 79th Ave., Right into yard.

**From 83rd Ave & McDowell**
Continue West, Left on 91st Ave., Left on I-10 Eastbound Exit 83rd Ave., Right on 83rd Ave. Left on Van Buren, Left on 79th Ave, Right into yard.

**From 44nd St & McDowell**
Continue East On McDowell, (L) South on 51st Ave, Right on I-10 West Exit 75th Ave, (L) South on 75th Ave, (R) West on Van **B**uren, (R) North 79th Ave, Right into yard

# Relief Driver Back to Yard

**From 43rd Ave & McDowell Westbound**
Continue West on McDowell Rd, Left on 75th Ave, Right on Van Buren, Right on 79th Ave, Right into yard.

**From 43rd Ave & McDowell Eastbound**
Continue East on McDowell Rd, Right on 39th Ave, Right on Van Buren, Right on 79th Ave, Right into yard.

**From 83rd Ave & McDowell Eastbound**
Continue East, Right on 75th Ave, Right on Van Buren, Right on 79th Ave, Right into yard.

**From 83rd Ave & McDowell Westbound**
Continue West, Left on Lynwood St, follow around to 83rd Ave, Right on 83rd Ave, Left on Van Buren, Left on 79th Ave, Right into yard.

**From 99th Ave & McDowell**
Exit parking lot on McDowell, Right on McDowell, Right on 83rd Ave, Left on Van Buren, Left on 79th Ave., Right into yard.

**From Pebble Creek Pkwy & McDowell**
East on McDowell, Right on Bullard, Left onto I-10 East, Exit 83rd Ave, Right on 83rd Ave, Left on Van Buren, Left on 79th Ave, Right in yard

# Route 29 Thomas Rd

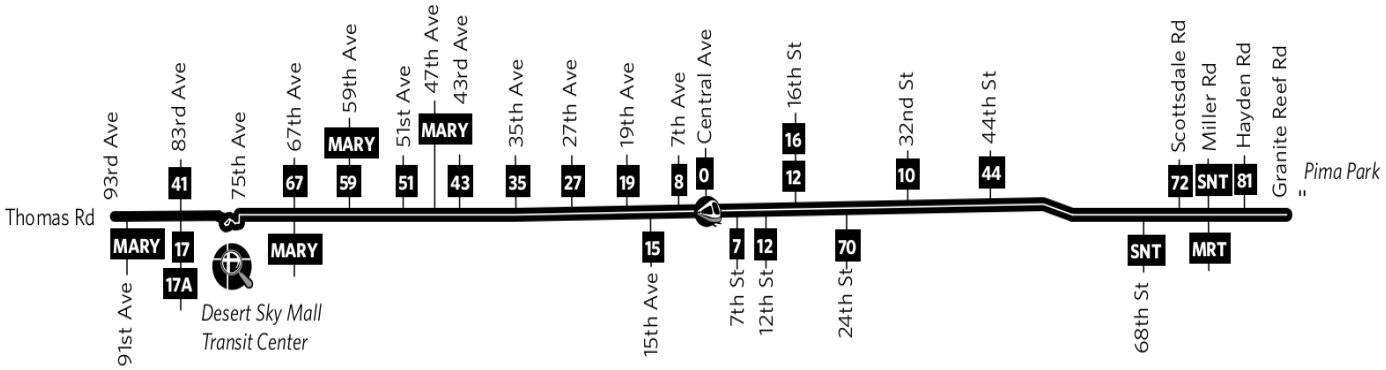


## Desert Sky Transit Center

Please service correct Stop in the transit center, Eastbound trip service Outside Transit Center. Please use outer edge parking for layover if you have more than 10 minutes recovery time.

**(Make sure to service the correct stop before leaving the transit center)**

# Deadheads to Start Locations

## To Pima Park & Thomas Rd

Left on 79th Ave, Left on Van Buren, Left on 75th Ave, Right onto I-10 East, Merge onto AZ-202 Loop East, Merge onto AZ-101 Loop North, Exit on Thomas, Left on Thomas, Right into Pima Park (First Driveway). Start Route at Pima Park.

## To 56th St & Thomas Rd

Left on 79th Ave, Left on Van Buren, Left on 75th Ave, Right on I-10 East, Merge onto AZ-202 Loop East, Exit 52nd St, Left on 52nd St, Right on Oak, Left on 56th St, Left on Thomas Rd to start route.

## To Thomas & 44th St

Left on 79th Ave, Left on Van Buren, Left on 75th Ave to Right I–10 East, Merge onto AZ–202 Loop East, Exit 44th St, Left on 44th St, Left on Thomas to start Route.

**To 35th Ave & Thomas Rd**
Left on 79th Ave, Left on Van Buren, Left on 75th Ave, Right on I-10 East, Exit 35th Ave, Left on 35th Ave, Right on Thomas to start Route.

**To Central & Thomas Rd. (Westbound Trip)**
Left on 79th Ave, Left on Van Buren, Left on 75th Ave, Right on I-10 East, Exit 7th St, Left on 7th St, Left on Thomas, to Central to Start Route.

**To Central & Thomas Rd. (Eastbound Trip)**
Left on 79th Ave, Left on Van Buren, Left on 75th Ave, Right on I-10 East, Exit 7th Ave, Left on 7th Ave, Right on Thomas, to Central to Start Route.

**To 93rd Ave & Thomas**
Left on 79th Ave, Right on Van Buren, Right on 83rd Ave, Left on I-10 West, merge Right onto AZ-101 Loop North, Exit Thomas, Right on Thomas. Start Eastbound Trip at 93rd Ave & Thomas.

**To Thomas & 51st Ave**
Left on 79th Ave, Left on Van Buren, Left on 51st Ave, Right On Thomas Rd Start Eastbound Trip

**To Desert Sky Transit Center**
Left on 79th Ave, Right on Van Buren, Right on 83rd Ave, Right on Thomas, bus Stop outside Desert Sky Transit Center.

## Relief Driver

**To 93rd Ave & Thomas**
Left on 79th Ave, Right on Van Buren, Right on 83rd Ave, Left on Thomas, Right on 94th Ave, relief And Layover

**To Thomas & 51st Ave (relief at layover)**
Left on 79th Ave, Left on Van Buren, Left 59th Ave, Right on Osborn, Right on 55th Ave, (Relief and Layover), Left on Thomas, Start Eastbound Trip on 51st Ave & Thomas.

**To Thomas & 51st Ave Eastbound**
Left on 79th Ave, Left on Van Buren, Left at 51st Ave, Right on Thomas, Start Eastbound Trip

**To Thomas & 51st Ave Westbound**
Left on 79th Ave, Left on Van Buren, Left at 51st Ave, Left on Thomas, Start westbound Trip

**To Thomas & 67th Ave Eastbound**
Left on 79th Ave, Left on Van Buren, Left 67th Ave, Right on Thomas, Start Eastbound Trip

**To Thomas & 67th Ave Westbound**
Left on 79th Ave, Left on Van Buren, Left at 67th Ave, Left on Thomas, Start westbound Trip

**To Desert Sky Transit Center**
Left on 79th Ave, Right on Van Buren, Right on 83rd Ave, Right on Thomas, Right into Desert Sky Transit Center.

# Route 29—Thomas Eastbound

**93rd Ave to Pima Park: (via Desert Sky Transit Center)**
Start Eastbound Trip
East on Thomas Rd
Desert Sky Transit Center ***(DO NOT ENTER DSTC)***
****Service Stop Outside Transit Station**
(L) North into Pima Park parking lot at (2nd) entrance (*last stop & layover)*

**93rd Ave to 44th St. (via Desert Sky Transit Center)**
Start Eastbound Trip
East on Thomas Rd
Desert Sky Transit Center ***(DO NOT ENTER DSTC)***
****Service Stop Outside Transit Station**
(R) East on Thomas Rd last stop 44th St.
**Not in-service turnaround to begin Westbound trip**
(R) South on 52th St
(R) West on McDowell St
(R) North on 44th St
(L) West on Thomas Rd

**Desert Sky Transit Center to 56th St:**
Start Eastbound Trip
Desert Sky Transit Center ***(DO NOT ENTER DSTC)***
****Service Stop Outside Transit Station**
(R) 56th St Last Stop
**Not in-service turnaround to begin Westbound trip**
(R) South on 56th St (Pull forward for Layover)
(L) East on Oak St
(L) North on 64th St
(L) West on Thomas Rd

**Desert Sky Transit Center to 44th St:**
Start Eastbound Trip
Desert Sky Transit Center ***(DO NOT ENTER DSTC)***
****Service Stop Outside Transit Station**
(R) 44th St Last Stop
**Not in-service turnaround to begin Westbound trip**
(R) South on 52th St
(R) West on McDowell St
(R) North on 44th St
(L) West on Thomas Rd

**Desert Sky Transit Center to Pima Park:**
Start Eastbound Trip
Desert Sky Transit Center ***(DO NOT ENTER DSTC)***
****Service Stop Outside Transit Station**
(L) North into Pima Park parking lot at (2nd) entrance *(last stop & layover)*

**51st Ave to 44th St:**
Start Eastbound trip
East on Thomas
44th St last stop
**Layover at pull out front of the church on Thomas before 52nd St. Leave early enough to allow for the turnaround to start your Westbound trip on time**
East on Thomas
(R) South on 52nd St
(R) West on McDowell Rd
(R) North on 44th St
(L) West on Thomas Rd

**51st Ave to 56th St:**
Start Eastbound Trip
Eastbound on Thomas
(R) on 56th St Last Stop (Pull forward for Layover)
**Not in-service turnaround to begin Westbound trip**
(L) East on Oak St
(L) North on 64th St
(L) West on Thomas Rd

**51st Ave to Pima Park:**
Start Eastbound Trip
Eastbound on Thomas
(L) North into Pima Park parking lot at (2nd) entrance *(last stop & layover)*

**35th Ave to 56th St**
Start Eastbound Trip
Eastbound on Thomas
56th St Last Stop
**Not in-service turnaround to begin Westbound trip**
Continue straight.
(L) North on 64th St
(L) West on Indian School Rd
(L) South on 56th St
(R) West Thomas Rd

**93rd Ave to 56th St (Via Desert Sky Transit Center):**
Start Eastbound trip
East on Thomas Rd
Desert Sky Transit Center ***(DO NOT ENTER DSTC)***
****Service Stop Outside Transit Station**
(R) 56th St Last Stop
**Not in-service turnaround to begin Westbound trip**
(R) South on 56th St (Pull forward for Layover)
(L) East on Oak St
(L) North on 64th St
(L) West on Thomas Rd

# Route 29—Thomas Westbound

**Pima Park to 91St Ave (via Desert Sky Transit Center):**
Exit Pima Park (Start Westbound Trip)
(R) West on Thomas Rd
(L) South enter Desert Sky Mall Entrance at 7800 traffic signals
(R) West on outer circle of the Mall
(R) into Desert Sky Transit Center
**Service 29 West Stop**
Depart Desert Sky Transit Center
(R) North on 79th Ave
(L) West on Thomas Rd
Last stop on far side of Thomas Rd (By McDonalds) in cutout.
**Not in-service turnaround to Start Eastbound tri**
Continue West on Thomas
(R) North on 94th Ave (1st Street pass 93rd Ave and before the freeway)
(R) East on 93rd Ave
(R) South at roundabout at 93rd Ave toward Thomas Rd
(L) East on Thomas
Start Route at 93rd Ave

**Pima Park to Desert Sky Transit Center:**
Exit Pima Park (Start Westbound Trip)
(R) West on Thomas Rd
(L) South enter Desert Sky Mall Entrance at 7800 traffic signals
(R) West on outer circle of the Mall
(R) into Desert Sky Transit Center
**Service 29 West** (last Stop Pull to the side parking for Layover and Relief)

**Pima Park to 51st Ave & Thomas**
Exit Pima Park (Start Westbound Trip)
West on Thomas
(R) North on 51st Ave
Last bus Stop is on 51St Ave
**Not in-service turnaround to Start Eastbound trip**
(L)West on Osborn
(L) South on 55th Ave
Layover at Marivue Park by the Ramada's. (Layover and Relief)
(L) East on Thomas

**56th St to 91st Ave:**

Start Westbound Trip

West on Thomas

(L) South enter Desert Sky Mall Entrance at 7800 traffic signals
(R) West on outer circle of the Mall
(R) into Desert Sky Transit Center
Service bus stop… Exit Transit center

(R) North on 79th Ave

(L) West on Thomas Rd

Last Stop at 93rd Ave

**Not in-service turnaround to Start Eastbound trip**

Continue West on Thomas
(R) North on 94th Ave (1st Street pass 93rd Ave and before the freeway)
(R) East on 93rd Ave
(R) South at roundabout at 93rd Ave toward Thomas Rd
(L) East on Thomas
Start Route at 93rd Ave

**Central to 91st Ave:**

Start Westbound Trip

West on Thomas

(L) South enter Desert Sky Mall Entrance at 7800 traffic signals
(R) West on outer circle of the Mall
(R) into Desert Sky Transit Center
Service bus stop… Exit Transit center

(R) North on 79th Ave

(L) West on Thomas Rd

Last Stop at 93rd Ave

(R) North on 94th Ave

**Not in-service turnaround to Start Eastbound trip**

Continue West on Thomas
(R) North on 94th Ave (1st Street pass 93rd Ave and before the freeway)
(R) East on 93rd Ave
(R) South at roundabout at 93rd Ave toward Thomas Rd
(L) East on Thomas
Start Route at 93rd Ave

**44th St to 51st Ave:**
Start Westbound Trip
West on Thomas
(R) North on 51st Ave
Last bus Stop is on 51St Ave
**Not in-service turnaround to Start Eastbound trip**
**(continue on next page)**
(L)West on Osborn
(L) South on 55th Ave
Layover at Marivue Park by the Ramada's. **(Layover and Relief)**
Leave 5-7 Minutes before you Start East Thomas run.
(L) East on Thomas

# Route to Route Deadheads

**Thomas & 51St Ave to Thomas & 93rd Ave**
Continue West on Thomas Rd
(R) North on 94th Ave (1st Street pass 93rd Ave and before the freeway)
**(LAYOVER on 94th Ave before Stop sign**
(R) East on 93rd Ave
(R) South at roundabout at 93rd Ave toward Thomas Rd
(L) East on Thomas
Start Route at 93rd Ave

**Thomas & 51St Ave to Desert Sky Transit Center**
Continue West on Thomas Rd
(L) South enter Desert Sky Mall Entrance at 7800 traffic signals
(R) West on outer circle of the Mall
(R) into Desert Sky Transit Center

**Thomas & 51St Ave to Van Buren & 35th Ave**
Last Stop Continue South
(L) South on 51st Ave
(L) East on Van Buren (Start Eastbound Trip at 35th Ave)
If layover time, go to layover
(R) South on 37th Ave (Layover and Relief)

**Thomas & 51St Ave to Van Buren & 83rd Ave (Route 3)**
Last Stop Continue West
(L) South on 83rd Ave
(L) East on Van Buren

**Thomas & 51St Ave to Van Buren & 83rd Ave (Route 83)**
Last Stop Continue West
(L) South on 75th Ave
(R) West on Van Buren
(R) North on 83rd Ave

**Thomas & 51St Ave to Indian School & 59th Ave**
Last Stop Continue West
(R) North on 59th Ave
(R) East on Indian School (Start Eastbound Trip)
*If you have longer than **20 minutes**, layover before 59th Ave in front of McDonalds.

**Thomas & 51St Ave to Indian School & 83rd Ave**
Last Stop Continue West
(R) North on 83rd Ave
(R) East on Indian School (Start Eastbound Trip)
*If you have longer than **20 minutes**, layover before 59th Ave in front of McDonalds

**Thomas & 51St Ave to McDowell & 43rd Ave**
(L) South on 51St Ave
(L) East on McDowell (Start Eastbound Trip at 43rd Ave)
*If you have longer than **20 minutes**, layover at 51St Ave & McDowell Eastbound.

**Thomas & 51St Ave to McDowell & 83rd Ave**
Last Stop Continue West
(L)South on 83rd Ave
(L) East on McDowell (Start Eastbound Trip)
*If you have longer than **20 minutes**, layover before 59th Ave in front of McDonald

**Thomas & Desert Sky Transit Center to McDowell & 43rd Ave**
Depart Desert Sky Transit Center
(R) North on 79th Ave.
(L) West on Thomas Rd.
(L) South on 83rd Ave.
(L) East on McDowell (Start Eastbound Trip at 43rd Ave)
*If you have longer than **20 minutes**, layover at Transit Center on outer edge parking.

**Thomas & Desert Sky Transit Center to McDowell & 83rd Ave**
Depart Desert Sky Transit Center
(R) North on 79th Ave.
(L) West on Thomas Rd.
(L) South on 83rd Ave.
(L) East on McDowell (Start Eastbound Trip)
*If you have longer than **20 minutes**, layover at Transit Center on outer edge parking.

**Thomas & Desert Sky Transit Center to McDowell & 99th Ave**
Depart Desert Sky Transit Center
(R) North on 79th Ave.
(L) West on Thomas Rd.
(L) South on 99th Ave.
(L) East on McDowell (Start Eastbound Trip)
*If you have longer than **20 minutes**, layover at Transit Center on outer edge parking.

**Thomas & Desert Sky Transit Center to McDowell & Pebble Creek**
Depart Desert Sky Transit Center
(R) North on 79th Ave.
(L) West on Thomas Rd.
(L) South on 83rd Ave.
(R) West on I-10 Exit Pebble Creek/ Estrella PRKW
(R) North on Pebble Creek/ Estrella PRKW
(R) East on McDowell Rd (Start Eastbound Trip)

**Thomas & Desert Sky Transit Center to Indian School & 59th Ave**
Depart Desert Sky Transit Center
(R) North on 79th Ave.
(R) East on Thomas Rd
(L) North on 59th Ave
(R) East on Indian School (start Eastbound Trip)

**Thomas & Desert Sky Transit Center to Indian School & 83rd Ave**
Depart Desert Sky Transit Center
(R) North on 79th Ave.
(L) West on Thomas Rd.
(R) North on 83rd Ave.
(R) East on Indian School (Start Eastbound Trip)
*If you have longer than **20 minutes**, layover at Transit Center on outer edge parking.

**Thomas & Desert Sky Transit Center to Indian School & 107th Ave**
Depart Desert Sky Transit Center
(R) North on 79th Ave.
(L) West on Thomas Rd.
(R) North on 107th Ave.
(R) East on Indian School (Start Eastbound Trip)
*If you have longer than **20 minutes**, layover at Transit Center on outer edge parking.

**Thomas & Desert Sky Transit Center to Van Buren & 83rd Ave (Route 3)**
Depart Desert Sky Transit Center
(R) North on 79th Ave.
(L) West on Thomas Rd.
(L) South on 83rd Ave.
(L) East on Van Buren (Start Eastbound Trip)
*If you have longer than **20 minutes**, layover at Transit Center on outer edge parking.

**Thomas & 91St Ave to McDowell & 83rd Ave**
(L) South on 91st Ave
Last Stop Continue South
(L) East on McDowell (Start Eastbound Trip at 83rd Ave)

**Thomas & 91St Ave to Thomas & 51st Ave & Thomas**
Last Stop Continue West (By McDonalds)
Continue West on Thomas
(R) North on 94th Ave (1st Street pass 93rd Ave and before the freeway)
(R) East on 93rd Ave
(R) South at roundabout at 93rd Ave toward Thomas Rd
(L) East on Thomas (Start Eastbound Trip)

**Thomas & 91st Ave to Thomas & Desert Sky Transit Center**
Last Stop Continue West (By McDonalds)
Continue West on Thomas
(R) North on 94th Ave (1st Street pass 93rd Ave and before the freeway)
(R) East on 93rd Ave
(R) South at roundabout at 93rd Ave toward Thomas Rd
(L) East on Thomas
Right into Desert Sky Transit Center

**Thomas & 91St Ave to McDowell & 51st Ave**
Last Stop Continue West **(By McDonalds)**
Left onto Loop 101 South
Merge to I-10East, Exit 67th Ave
(L) North on 67Th Ave
(R) East on McDowell (Start Eastbound Trip at 51st Ave)

**Thomas & 91St Ave to McDowell & 99th Ave**
Last Stop Continue West **(By McDonalds)**
Continue West on Thomas
(L) South 99th Ave
(L) East on McDowell (Start Eastbound Trip)

**Thomas & 91St Ave to McDowell & Pebble Creek Rd**
Last Stop Continue West (By McDonalds)
(L) Loop 101 South
(R) I-10 West, Exit Pebble Creek/Estrella Parkway
(R) North on Pebble Creek Rd
(R) East on McDowell (Start Eastbound Trip)

****Thomas Layover to Indian School & 107th Ave**
Last Stop Continue West (By McDonalds)
Continue West on Thomas
(R) North on 94th Ave (1st Street pass 93rd Ave and before the freeway)
(R) East on 93rd Ave
(R) South at roundabout at 93rd Ave toward Thomas Rd
(R) East on Thomas
(R) North on 107th Ave
(R) East on Indian School (Start Eastbound Trip)

**Thomas & 91St Ave to Indian School & 59th Ave**
Last Stop Continue West (By McDonalds)
Continue West on Thomas
(R) North on 94th Ave (1st Street pass 93rd Ave and before the freeway)
(R) East on 93rd Ave
(R) South at roundabout at 93rd Ave toward Thomas Rd
(L) East on Thomas
(L) North on 59th Ave
(R) East on Indian School (Start Eastbound Trip)

**Thomas & 91St Ave to Indian School & 83rd Ave**
(R) North on 91St Ave
(R) East on Indian School (Start Eastbound Trip at 83rd Ave)
*If you have longer than **20 minutes,** layover at 91St Ave & Indian School in the cutout.

**Thomas & Pima to Thomas & 56th St**
(R) West when exit Pima Park
Continue West
Start Westbound trip at 56th St
*If you have longer than **20 minutes**, layover at Scottsdale & Thomas in the cutout.

**Thomas & Pima to Thomas & 44th th St**
(R) West when exit Pima Park
Continue West
Start Westbound trip at 44th St
*If you have longer than **20 minutes**, layover at Scottsdale & Thomas in the cutout.

**Thomas & 44th St to Thomas & Pima Park**
Last Stop Continue East
(L) Into Pima Park (Start Eastbound Trip)

**Thomas & 56th St to Thomas & Pima Park**
Last Stop Continue East
(L) Into Pima Park (Start Eastbound Trip)
****If you have more than 40 minutes layover at Pima Rd & Chaparral,**
Continue east
(L) North on Pima Rd, Layover on Pima Rd Chaparral,
**Return to Pima Park**
(R) East on Chaparral
(R) Loop 101 South, Exit Thomas
(R) West on Thomas
(R) into Pima Park

**Thomas & 44th St to McDowell & 44th St**
(R) South on 44th St
*If you have longer than **20 minutes,** layover at 1St bus Stop on 44th St
(R) West on McDowell (Start Westbound Trip at 44th St)
*If you have Longer than **45 minutes,** Layover on 52nd St & Mc Dowell
(R) South on 44th St
(L) East on Mc Dowell
(R) South on 52nd St (Layover in cutout)
(L) East on Taylor (before overpass)
(L) North on 52nd St
(L) West on Mc Dowell to 44th St to Start route

**Thomas & 44th St to McDowell & Pima**
(R) South on 44th St
Merge onto 202 East
Merge to 101 North Exit McDowell
(L) West on McDowell (Start Westbound Trip)

**Thomas & 44th St to Indian School & 32nd St**
(L) North on 44th St
(L) West on Indian School
Continue West (Start Westbound Trip at 32nd St)
*If you have longer than **20 minutes**, layover at 44th St. Indian School in cutout.

**Thomas & 44th St to Indian School & Granite Reef**

(R) South on 44th St
Merge onto 202 East
Merge to 101 North Exit Indian School
(L) West on Indian School (Start Westbound Trip at Granite Reef)

**Thomas & 56th St to McDowell & 44th St**

Continue south on 56th St
(R West on Oak
(L) South on 52nd St
(R) West on McDowell (Start Eastbound Trip at 44th St)

**Thomas & 56th St to McDowell & 52nd St**

Continue south on 56th St
(R West on Oak
(L) South on 52nd St
(R) West on McDowell (Start Eastbound Trip)

**Thomas & 56th St to McDowell & Pima**

Last Bus Stop Continue East
(R) Loop 101 South, Exit McDowell
(R) West on McDowell (Start Westbound Trip at Pima)
*If you have more than **20 minutes,** layover at Scottsdale & Thomas.
Just past Starbucks DON'T BLOCK BUS STOP.

**Thomas & 56th St to Indian School & 32nd St**

Continue south on 56th St
(R West on Oak
(R) North on 52nd St
(L) West on Thomas
(R) North on 44th St
(L) West on Indian School (Start Westbound Trip at 32nd St)
** layover at 44th St and Indian School

**Thomas & 56th St to Indian School & 56th St**

Continue East
(L) North on 64th St
(L) West on Indian School (start eastbound Trip at 56th St)

**Thomas & 56th St to Indian School & Granite Reef**
Last Stop Continue East
(L) North on Pima Rd
** If Layover is longer than **20 minutes** Continue North on Pima Rd,
(Layover South of Indian School Rd, by Shell gas Station, on the rocks)
(L) West on Indian School (Start Westbound Trip)
**If layover is longer than **40 minutes**, continue north on Pima
(Layover South of Chaparral)
(R) East Chaparral Rd
(R) Loop 101 South, Exit Indian School
(R) West on Indian School (Start Westbound Trip)

**Thomas & Pima to McDowell & 44th St**
(L) East when Exit Pima Park
(R) Loop 101 South,
Merge onto 202 West Exit 44th St
(R) North on 44th St
(L) West on McDowell (Start Westbound Trip)

**Thomas & Pima to McDowell & 52nd St**
(R) West Exit Pima Park
(L) South on Granit Reef
(L) East on McDowell
(R) 101 South
Merge onto 202 West Exit 52nd St
Continue north on 52nd St
(L) West on McDowell (Start Westbound Trip)

**Thomas & Pima to McDowell & Pima**
(R) West when Exit Pima Park
(L) South on Granit Reef
(L) East on McDowell
(L) North on Pima Rd,
(R) East on Thomas,
(R) Loop 101 South, Exit McDowell
(R) West on McDowell
Start Westbound Trip at Pima

**Thomas & Pima to McDowell & 44th St**

(R) West Exit Pima Park
(L) South on Granit Reef
(L) East on McDowell
(R) 101 South
Merge onto 202 West Exit 44th St
(R) North on 44th St
(L) East on McDowell (Start Westbound Trip)

**Thomas & Pima park to Indian School 56th St**

(R) West Exit Pima Park
(R) North on Hayden
(L) West on Indian School (Start West Bound Trip at 56th St)

**Thomas & Pima to Indian School & Granite Reef**

(R) West Exit Pima Park
(R) North on Hayden
(R) East on Indian School
(L) East on Pima
***(layover striped area in front of Walmart give enough time for turnaround)***
(R) East on Chaparral Rd
(R) South Loop 101 Southbound, Exit Indian School
(R) West on Indian School
Service first bus stop West of Granite Reef
(L) West on Indian School (Start Westbound Trip)

# Deadheads Back to Yard

**From Pima Park & Thomas**
Right on Thomas, Left on Hayden, Left on McDowell, Right onto AZ-101 South, Merge onto AZ-202 Loop West, Merge onto I-10 West, Take Exit 136B For 75th Ave, Left on 75th Ave, Right on Van Buren, Right on 79th Ave, Right into yard.

**From 56th St & Thomas**
Right on 56th St, Right on Oak, Left on 52nd St, Right on Loop-202 West, Merge onto I-10 West, Exit 75th Ave, Left on 75th, Right on Van Buren, Right on 79th Ave into yard.

**From 44h St & Thomas**
Right on 52nd St, Right onto AZ-202 West, Merge onto I-10 West, Exit 75th Ave, turn left on 75th Ave, Right on Van Buren, Right on 79th Ave, Right into yard.

**From 51St Ave & Thomas**
Left on 75st Ave, Right on Van Buren, Right on 79th Ave, Right into yard.

**From 91St Ave & Thomas**
Left on 91st Ave, Left on Van Buren, Left on 79th Ave, Right into yard.

**From Desert Sky Transit Center**
Right on 79th Ave, Left on Thomas Rd, Left on 83rd Ave, Left on Van Buren, Left on 79th Ave, Right into yard.

**From 51St Ave & Thomas**
Continue west on Thomas Rd, Left on 75th Ave, Right on Van Buren, Right on 79th Ave, Right into yard

# Relief Drivers Back to Yard

**From 51St Ave & Thomas Westbound (on Route)**
Continue West on Thomas Rd, Left on 75th Ave, Right on Van Buren, Right on 79th Ave, Right into yard.

**From 51St Ave & Thomas Eastbound (on Route)**
Continue East on Thomas Rd, Right on 43rd Ave, Right on I- 10 Exit at 75th Ave, Left on 75th Ave, right on Van Buren, Right on 79th Ave, Right into Yard

**From 51St Ave & Thomas (at layover 55th Ave & Osborn)**
Continue south on 55th Ave, Right on Thomas, Left on 75th Ave, Right on Van Buren, Right on 79th Ave, Right into the Yard

**From 67th Ave & Thomas Westbound (on Route)**
Continue West on Thomas Rd, Left on 75th Ave, Right on Van Buren, Right on 79th Ave, Right into yard.

**From 67th Ave & Thomas Eastbound (on Route)**
Continue East on Thomas Rd, Right on 59th Ave, Right on Van Buren, Right on 79th Ave, Right into Yard

**From Desert Sky Transit Center**
Right on 79th Ave, Left on Thomas Rd, Left on 83rd Ave, Left on Van Buren, Left on 79th Ave, Right into yard.

**From 91St Ave & Thomas (at layover 94th Ave and Thomas**
Right on 93rd Ave, Right on Round About at 93rd toward Thomas rd., Right on Thomas, Left on 101 South, Merge onto I-10 East exit 83rd Ave, Right 93rd Ave, Let On 79th Ave, Left on Van Buren, Left on 79th Ave, Right into yard

# Route 41 Indian School Rd

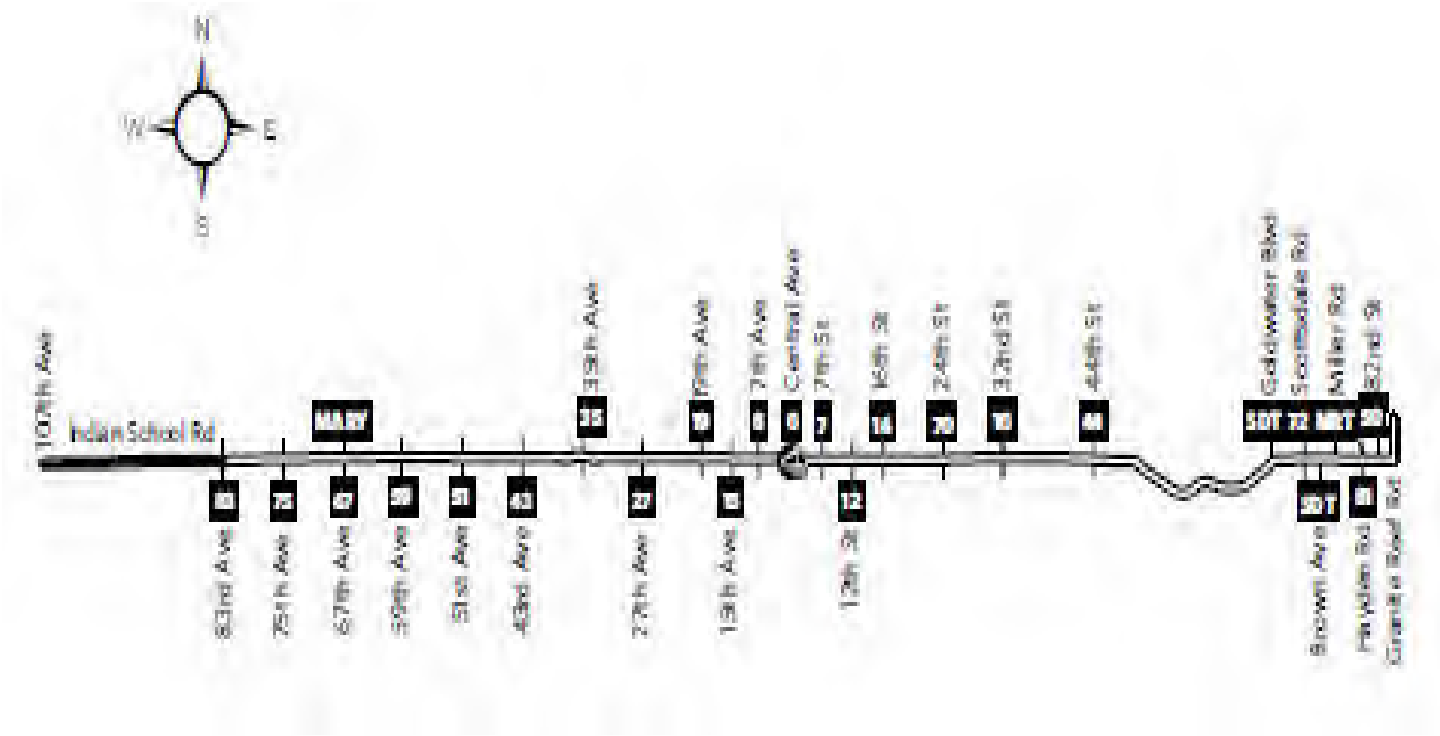


## Deadheads to Start Locations

**To Indian School & Granite Reef Rd.**
Left on 79th Ave, Left on Van Buren, Left on 75th Ave, Right onto I-10 East, Merge onto AZ-202 Loop East, Merge onto AZ-101 Loop North, Exit at Indian School, Left on Indian School Rd. Start Westbound Trip at Granite Reef Rd.

**To 56th St & Indian School**
Left on 79th Ave, Left on Van Buren, Left on 75th Ave, Right on I-10 East, Merge onto AZ-202 Loop East, Exit 52nd St, Left on 52nd St, Right on Thomas, Left on 56th St, Left on Indian School to Start Route.

**To 44th St & Indian School**
Left on 79th Ave, Left on Van Buren, Left on 75th Ave, Right I–10 East, merge onto AZ–202 Loop East, Exit 44th St, Left on 44th St, Left on Indian School to Start Route.

**To 32nd St & Indian School**
Left on 79th Ave, Left on Van Buren, Left on 75th Ave, Right I–10 East, merge onto AZ–202 Loop East, Exit 32nd St, Left on 32nd St, Left on Indian School to Start Route.

**To Central Ave & Indian School Eastbound**
Left on 79th Ave, Left on Van Buren, Left On 75th Ave, Right onto I–10 East, Exit on 7th Ave, Left on 7th Ave, Right on Indian School, Start Eastbound Trip at Central

**To Central Ave & Indian School Westbound**
Left on 79th Ave, Left on Van Buren, Left On 75th Ave, Right onto I–10 East, Exit on 7th St Left on 7th St, Left on Indian School, Start Eastbound Trip at Central.

**To 19th Ave & Indian School Eastbound**
Left on 79th Ave, Left on Van Buren, Left On 75th Ave, Right onto I–10 East, Left on I-17 North Exit on Indian School, Right on Indian School, Start Westbound Trip at 19th Ave.

**To 59th Ave & Indian School**
Left on 79th Ave, Left on Van Buren, Left on 59th Ave, Right on Indian School, Start Eastbound Trip

**To 83rd Ave & Indian School**
Left on 79thAve, Right on Van Buren, Right on 83rd Ave, Right on Indian School, Start Eastbound Trip.

**To 107th Ave & Indian School**
Left on 79th Ave, Right on Van Buren, Right on 83rd Ave, Left onto I-10 West, stay right to AZ-101 Loop North, Exit on Thomas Rd, Left on Thomas Rd, Right on 107th Ave, Right on Indian School, Start Eastbound Trip. **(DO NOT PARK ON 107TH Ave)**

## Relief Driver

**To 44th St & Indian School**
Left on 79th Ave, Left on Van Buren, Left on 75th Ave, Right I–10 East, merge onto AZ–202 Loop East, Exit 44th St, Left on 44th St, Left on Indian School to Start Route.
***pull Relief Car into parking lot**

**To Indian School & 59th Ave Eastbound**
Left on 79th Ave, Left on Van Buren, Left On 75th Ave, Right on Indian School, Start Eastbound Trip ***pull Relief Car into parking lot**

**To Indian School & 59th Ave Westbound**
Left on 79th Ave, Left on Van Buren, Left On 59th Ave, Left on Indian School, Start Westbound Trip. ***pull Relief Car into parking lot**

**To Indian School & 83rd Ave Eastbound**
Left on 79th Ave, Right on Van Buren, Right on 83rd Ave, Right on Indian School, Start Trip
***pull Relief Car into parking lot**

**To Indian School & 83rd Ave West Bound**
Left on 79th Ave, Right on Van Buren, Right on 83rd Ave, Left on Indian School, Start Trip
***pull Relief Car into parking lot**

**To Indian School & 107th Ave East bound**
Left on 79th Ave, Right on Van Buren, Right on 83rd Ave, Left onto I-10 West, stay right to AZ-101 Loop North, Exit on Thomas Rd, Left on Thomas Rd, Right on 107th Ave, Right into Chevron parking lot park pull relief car along wall.

**To Indian School & 107th Ave West bound**
Left on 79th Ave, Right on Van Buren, Right on 83rd Ave, Left onto I-10 West, stay right to AZ-101 Loop North, Exit on Indian School, Left on Indian School Rd, Right into Circle K Parking lot **(**pull relief car into parking lot along wall)**

# 41—Indian School Rd Eastbound

**107th Ave & Indian School to Granite Reef Rd:**
Start Eastbound trip
East on Indian school
Granite Reef (**last bus stop is East of Granite Reef Rd)**
**Not in-service turnaround to start Westbound trip**
(L) North on Pima Rd
***(layover striped area in front of Walmart give enough time for turnaround)***
(R) East on Chaparral Rd
(R) South Loop 101 Southbound, Exit Indian School
(R) West on Indian School
Service first bus stop West of Granite Reef

**107th Ave & Indian School to 56th St & Indian School**
Start Eastbound Trip
East on Indian school
56th St (last bus stop and layover**)**
**Not in-service turnaround to start Westbound trip**
(R) South on 64th St
(R) West on Thomas
(R) North on 56th St
(L) West on Indian School

**<u>83rd Ave & Indian School to Granite Reef Rd:</u>**
Start Eastbound Trip
East on Indian School Rd
Granite Reef (**last bus stop is East of Granite Reef Rd)**
**<u>Not in-service turnaround to start Westbound trip</u>**
(L) North on Pima Rd
*(layover striped area in front of Walmart give enough time for turnaround)*
(R) East on Chaparral Rd
(R) South Loop 101 Southbound Exit Indian School
(R) West on Indian School
Service first bus stop west of Granite Reef Rd.

**<u>83rd Ave & Indian School to 32nd St & Indian School</u>**
Start Eastbound Trip
East on Indian School
32nd Street Last Stop
**<u>Not in-service turnaround to start Westbound trip</u>**
(L) North on 40th St
(R) East on Camelback Rd
(R) South on 44th St
(R) West on Indian School Rd (*Layover on Indian School Road & 44th St)*
Start Westbound Trip at 32nd St

**<u>83rd Ave & Indian School to 56th St & Indian School</u>**
Start Eastbound Trip
East on Indian school
56th St (last bus stop and layover
**<u>Not in-service turnaround to start Westbound trip</u>**
(R) South on 64th St
(R) West on Thomas
(R) North on 56th St
(L) West on Indian School (Start Westbound Trip)

**59th Ave & Indian School to 32nd & Indian School**

Start Eastbound Trip
East on Indian School Rd
32nd Street Last stop
**Not in-service turnaround to start Westbound trip**
(L) North on 40th St
(R) East on Camelback Rd
(R) South on 44th St
(R) West on Indian School Rd (*Layover on Indian School Road & 44th St)*
Start Westbound Trip at 32 St

**59th Ave & Indian School to Granite Reef Rd:**

Start Eastbound Trip
East on Indian School Rd
Granite Reef (**last bus stop is East of Granite Reef Rd)**
**Not in-service turnaround to start Westbound trip**
(L) North on Pima Rd
***(layover striped area in front of Walmart give enough time for turnaround)***
(R) East on Chaparral Rd
(R) South Loop 101 Southbound Exit Indian School
(R) West on Indian School
Start Westbound Trip at Granite Reef Rd.

**19th Ave & Indian School to 56th St & Indian School**

Start Eastbound Trip
East on Indian school
56th St (last bus stop and layover**)**
**Not in-service turnaround to start Westbound trip**
(R) South on 64th St
(R) West on Thomas
(R) North on 56th St
(L) West on Indian School

**Central & Indian School to 56th St& Indian School**
Start Eastbound Trip
East on Indian school
56th St (last bus stop and layover**)**
**Not in-service turnaround to start Westbound trip**
(R) South on 64th St
(R) West on Thomas
(R) North on 56th St
(L) West on Indian School

# Route 41—Indian School Rd Westbound

## DO NOT LAYOVER FACING WEST AT 107TH AVE. IN FRONT OF CIRCLE K

**Granite Reef Rd to 107th Ave& Indian School**
Start Westbound Trip
West on Indian School Rd
**Last bus stop is far side of 107th Ave**
**Not in-service turnaround to start Eastbound trip**
Continue Westbound on Indian School Rd
(L) South on 111th Ave
(L) East on Garden Lakes Pkwy
(L) North on 107th Ave
(R) East on Indian School Rd *(Layover)*

**56th & Indian School St to 107th Ave & Indian School**
Start Westbound Trip
West on Indian School Rd
**Last bus stop is far side of 107th Ave**
**Not in-service turnaround to start Eastbound trip**
Continue Westbound on Indian School Rd
(L) South on 111th Ave
(L) East on Garden Lakes Pkwy
(L) North on 107th Ave
(R) East on Indian School Rd *(Layover)*

**<u>Central to 107th Ave</u>** <u>& Indian School</u>
Start Westbound Trip
West on Indian School Rd
**Last bus stop is far side of 107th Ave**
**<u>Not in-service turnaround to start Eastbound trip</u>**
Continue Westbound on Indian School Rd
(L) South on 111th Ave
(L) East on Garden Lakes Pkwy
(L) North on 107th Ave
(R) East on Indian School Rd *(Layover)*

**<u>Granite Reef to 83rd Ave& Indian School</u>**
Start Westbound Trip
Continue West on Indian School Rd
83rd Ave last stop
**<u>Not in-service turnaround to start Eastbound trip</u>**
Continue West on Indian School
(R) North on 91st Ave
(R) East on Camelback Rd
(R) South on 83rd Ave
(L) East on Indian School Rd *(Layover and start Eastbound trip*)

**<u>32nd & Indian School St to 59th Ave & Indian School</u>**
Start Westbound Trip
West on Indian School Rd
(R) North 59th Ave *(last service stop*)
**<u>Not in-service turnaround to start Eastbound trip</u>**
Continue North on 59th Ave.
(L) West on Campbell 63rd Ave
(L) South on 59th Ave
(L) East on Indian School Rd
****<u>layover longer than 20 min wait at 63rd ave & Indian School cutout facing eastbound</u>**

**<u>32nd & Indian School St to 83rd Ave & Indian School</u>**
Start Westbound Trip
Continue West on Indian School Rd
83rd Ave last stop
**<u>Not in-service turnaround to start Eastbound trip</u>**
Continue West on Indian School
(R) North on 91st Ave
(R) East on Camelback Rd
(R) South on 83rd Ave
(L) East on Indian School Rd *(Layover and start Eastbound trip*)

# Route to Route Deadheads

**Indian School & 59th Ave to Indian School & 107th Ave**
Continue Westbound on Indian School Rd
(L) South on 111th Ave
(L) East on Garden Lakes Pkwy
(L) North on 107th Ave
(R) East on Indian School Rd *(Layover and start Eastbound trip*)

**Indian School & 59th Ave to Indian School & 83rd Ave**
(R) North on 75th Ave
(L) West on Camelback
(L) South on 83rd Ave
(L) East on Indian School (Start Eastbound Trip)
***If you have longer than 10 minutes, layover in front at 83rd Ave & Camelback in the cutout.**

**Indian School & 83rd Ave to Indian School & 59th Ave**
(R) North on 83rd Ave
(R) East on Camelback
(R) South on 59th Ave
(L) East on Indian School (Start Eastbound Trip at 59th Ave)
***If you have longer than 10 minutes, layover at 59th Ave & Camelback in the cutout.**

**Indian School & 83rd Ave to Indian School & 107th Ave**
Continue Westbound on Indian School Rd
(L) South on 111th Ave
(L) East on Garden Lakes Pkwy
(L) North on 107th Ave
(R) East on Indian School Rd *(Layover and start Eastbound trip*)

**Indian School & 59th Ave to McDowell & Pebble Creek**
Last Stop Continue West
(L) South on 67th Ave
(R) I-10 West, Exit Pebble Creek/Estrella Parkway
(R) North on Pebble Creek
(R) East on McDowell (Start Eastbound Trip)

**Indian School & 59th Ave to McDowell & 83rd Ave**
Last Stop Continue West
(L) South on 67th Ave
(R) I-10 West, Exit 83rd ave
(R) North on 83rd Ave
(R) East on McDowell (Start Eastbound Trip)
**Indian School & 59th Ave to McDowell & 43rd Ave**
Continue East
(R) South on 43rd Ave
(L) East on McDowell (start Eastbound Trip

**Indian School & 59th Ave to Thomas & 93rd Ave**
Last Stop Continue West
(L) South on 91st Ave
(R) West on Thomas
(R) North on 94th Ave (1st Street pass 93rd Ave and before the freeway)
**(LAYOVER AND Driver Relief on 94th Ave) before Stop sign**
(R) East on 93rd Ave
Stay right at roundabout toward Thomas Rd
(L) East on Thomas
Start Route at 93rd Ave

**Indian School & 59th Ave to Thomas & Desert Sky Transit Center**
Continue west on Indian school
(L) South on 67th Ave.
(R) West on Thomas
(L) South 7800 Block Mall entrance
Desert Sky Transit Center **(Bus Stop Outside DSTC)**
**If there is Layover time, go inside Transit Center**

**Indian School & 59th Ave to Thomas & 51st Ave**
(L) South on 59th Ave
(L) East on Thomas (Start Eastbound Trip at 51st Ave)
*If Layover longer than **20 minutes.**
(L) East on Osborn
(R) South on 55th Ave (Layover at Marivue Park by Ramada's)
(L) East on Thomas (Start Eastbound Trip at 51st Ave)

**Indian School & 83rd Ave to Thomas & 93rd Ave**
Last Stop Continue West
(L) South on 91st Ave
(R) West on Thomas
(R) North on 94th Ave (1st Street pass 93rd Ave and before the freeway)
**(LAYOVER AND Driver Relief on 94th Ave) before Stop sign**
(R) East on 93rd Ave
Stay right at roundabout toward Thomas Rd
(L) East on Thomas
Start Route at 93rd Ave

**Indian School & 83rd Ave to Thomas & Desert Sky Transit Center**
(L) South on 83rd Ave.
(L) East on Thomas
Desert Sky Transit Center **(Bus Stop Outside DSTC)**
**If there is Layover time, go inside Transit Center**

**Indian School & 83rd Ave to McDowell & 83rd Ave**
(L) South on 83rd Ave.
(L) East on McDowell (Start Eastbound Trip

**Indian School & 83rd Ave to Van Buren & 83rd Ave**
(L) South on 83rd Ave.
(L) East on Van Buren (Start Eastbound Trip)

**Indian School & 83rd Ave to Thomas & 51st Ave**
(L) South on 83rd Ave
(L) East on Thomas (Start Eastbound Trip at 51st Ave)
***If you have longer than 10 minutes, layover at 75th Ave & Thomas in the cutout.**

**Indian School & 83rd Ave to 75th Ave & Camelback**
(R) North on 83rd Ave
(R) East on Camelback
(R) South on 75th ave (Start Southbound Trip)

**Indian School & 83rd Ave to 83rd Ave & Camelback**
(R) North on 91st Ave
(R) East on Camelback
(R) South on 83rdave (Start Southbound Trip)

**Indian School & 107th Ave to McDowell & 83rdAve**
Last Stop Continue West
(L) South on 111th Ave.
(L) East on Garden Lake Parkway
(R) South on 107th Ave
(L) South to stay 107th Ave.
(L) East McDowell (Start Eastbound Trip at 83rd Ave)

**Indian School & 107th Ave to McDowell & 99th Ave**
Last Stop Continue West
(L) South on 111th Ave.
(L) East on Garden Lake Parkway
(R) South on 107th Ave
(L) South to stay 107th Ave.
(L) East McDowell (Start Eastbound Trip at 99th Ave)

**Indian School & 107th Ave to McDowell & Pebble Creek**
Last Stop Continue West
(L) South on 111th Ave.
(L) East on Garden Lake Parkway
(R) South on 107th Ave
(L) South to stay 107th Ave.
(R) I-10 West, Exit Pebble Creek / Estrella Parkway
(R) North on Pebble Creek
(R) East on McDowell (Start Eastbound Trip on Pebble Creek)

****Indian School & 107th Ave to 93rd Ave & Thomas (Thomas Layover)**

Last Stop Continue West
(L) South on 111th Ave.
(L) East on Garden Lake Parkway
(L) North on 107th Ave.
(R) East on Indian School
(R) South on 91st Ave
(R) West on Thomas
(R) North on 94th Ave

**Indian School & 107th Ave to Desert Sky Transit Center**

Last Stop Continue West
(L) South on 111th Ave.
(L) East on Garden Lake Parkway
(R) South on 107th Ave.
(L) East on Thomas
Desert Sky Transit Center **(Bus Stop Outside DSTC)**
**If there is Layover time, go inside Transit Center**

**Indian School & 107th Ave to 51st Ave & Thomas**

Last Stop Continue West
(L) South on 111th Ave.
(L) East on Garden Lake Parkway
(R) South on 107th Ave.
(L) East on Thomas (Start Eastbound trip at 51st Ae)

**Indian School & Granite Reef to 56th St & Indian School**

(R) East on Chaparral Rd
(R) South Loop 101 Southbound Exit Thomas
(R) West on Thomas
Start Westbound Trip at 56th ST

**Indian School & Granite Reef to 32nd St & Indian School**

Last Stop Continue East
(R) Loop 101 South,
Merge to 202 West Exit 32nd St
(R)North 32nd St
(L) West on McDowell (Start Westbound Trip at 32nd St)

**Indian School & 56th St to Indian School & Granite Reef**

Last Stop Continue East
(L) North on Pima Rd **(layover striped area, give yourself enough time for turnaround)**
(R) East on Chaparral Rd
(R) Loop 101 South, Exit Indian School
(R) West on Indian School (Start Westbound trip at Granite Reef)

**Indian School & 32nd St to Indian School & Granite Reef**
Continue East
(R) South on 44th St
(L) I-10 East
Merge 101North Exit Indian School
(L) East on Indian School
Right into Pima Park

**Indian School & 32nd St to Thomas & 44th St**
Last Stop Continue East
(R) South on 44th St
(R) West on Thomas (Start Westbound Trip at 44th St)
*** If you have longer than 20 minutes, layover at 36th St. cutout.**

**Indian School & 32nd St to Thomas Pima Park**
Last Stop Continue East
(R) South on 44th St
(L) I-10 East
Merge 101North Exit Thomas
(L) East on Thomas
Right into Pima Park

**Indian School & 32nd St to Van Buren & 32nd St**
Last Stop South
(R) South on 32nd St
(R) West on Van Buren (Start Westbound Trip)
****If you have longer than 30 minutes to start Van Buren route: Left on Van Buren, right on 32nd Place (Layover), Right on Washington St, Right on 32nd St, Left on Van Buren to Start Westbound Trip.**

**Indian School & 32nd St to McDowell & 44th St**
Last Stop Continue East
(R) South on 44th St
(R) West on McDowell (Start Westbound Trip at 44th St)
*** If you have longer than 20 minutes, layover at 36th St. cutout.**

**Indian School & 32nd St to McDowell & 52nd St**
Last Stop Continue East
(R) South on 52nd St
(R) West on McDowell (Start Westbound Trip at 44th St)
*** If you have longer than 20 minutes, layover at 36th St. cutout.**

**Indian School & 32nd St to McDowell & Pima Rd**
Last Stop Continue East
(R) South on 44th St
(L) I-10 East
Merge 101North Exit McDowell
(L) East on McDowell Rd

**Indian School & Granite Reef to Thomas & 44th St**
Last Stop Continue East
(R) Loop 101 South,
Merge to 202 West Exit 44st
(R)North 44st
(L) West on Thomas (Start Westbound Trip at 44th St)

**Indian School & Granite Reef to Thomas & Pima**
Last Stop Continue East
(R) Loop 101 South, Exit Thomas Rd
(R) West on Thomas
(R) Into Pima Park (Start Westbound Trip)
***If you have longer than 20 minutes, layover at Pima & Chaparral.**
(L) North on Pima Rd
***(layover striped area give yourself enough time for turnaround)***
(R) East on Chaparral Rd
(R) South Loop 101 Southbound Exit Thomas
(R) West on Thomas
Start Westbound Trip at Granite Reef Rd.

**Indian School & Granite Reef to McDowell & Pima**
Last Stop Continue East
(R) Loop 101 South, Exit McDowell Rd
(R) West on McDowell Rd (Start Westbound Trip)
***If you have longer than 20 minutes, layover at Pima & Chaparral.**
(L) North on Pima Rd
***(layover striped area give yourself enough time for turnaround)***
(R) East on Chaparral Rd
(R) Loop 101 South, Exit McDowell Rd
(R) West on McDowell Rd(Start Westbound Trip)

# Deadheads Back to Yard

**From Indian School & Granite Reef Rd**
Continue East, Right AZ-101 South, Merge onto Loop 202 West, Merge onto I-10 West, exit 75th Ave, left on 75th Ave, Right on Van Buren, Right on 79th Ave, Right into yard.

**From Indian School & 56th St**
Continue East, Right on 64th Street, Right on McDowell, Left on 52nd St, Right on Loop 202 West, Merge onto I-10 West, Exit 75th Ave, Left on 75th Ave, Right on Van Buren, Right on 79th Ave, right into yard.

**From Indian School & 32nd St**
Right on 32nd St, Right on Loop-202 West, Merge left I-10 West, Exit 75th Ave, Left on 75th Ave, Right on Van Buren, Right on 79th Ave, right into yard.

**From Indian School & 59th Ave**
Continue West, Left on 75th Ave, Right on Van Buren, Right on 79th Ave, Right into yard.

**From Indian School & 83rd Ave**
Left on 83rd Ave, Left on Van Buren, Left on 79th Ave, Right into yard.

**From Indian School & 107th Ave**
Continue West, Left on 111th Ave, Left on Garden Lakes Pkwy, Right on 107th Ave, Left on Thomas Rd, Right Loop 101 South, merge onto I-10 East, Right on 83rd Ave, Left on Van Buren, Left on
79th Ave, Right into yard.

## (Relief Driver)

**From Indian School & 59th Ave Westbound**
Continue West, Left on 75th Ave, Right on Van Buren, Right on 79th Ave, Right into yard.

**From Indian School & 59th Ave Eastbound**
Continue East, Right on 55th Ave, Right on Thomas, Left on 59th, Right on Van Buren, Right on 79th Ave, Right into yard.

**From Indian School & 83rd Ave Westbound**
Continue west, left on 87th Ave, Left on Osborn Right on 83rd Ave, Left on Van Buren, Left on 79th Ave, Right into yard.

**From Indian School & 83rd Ave Eastbound**
Continue East, Right on 79th Ave, Right on Osborn, Left on 83rd Ave, Left on Van Buren, Left on 79th Ave, Right into yard.

**From Indian School & 107 Ave**
East on Indian School Right on Loop 101 South, merge to I-10 East, Exit 83 Ave, Right on
83 Ave, Left on Van Buren, Left on 79 Ave, Right into yard

# Route 43 - 43rd Ave

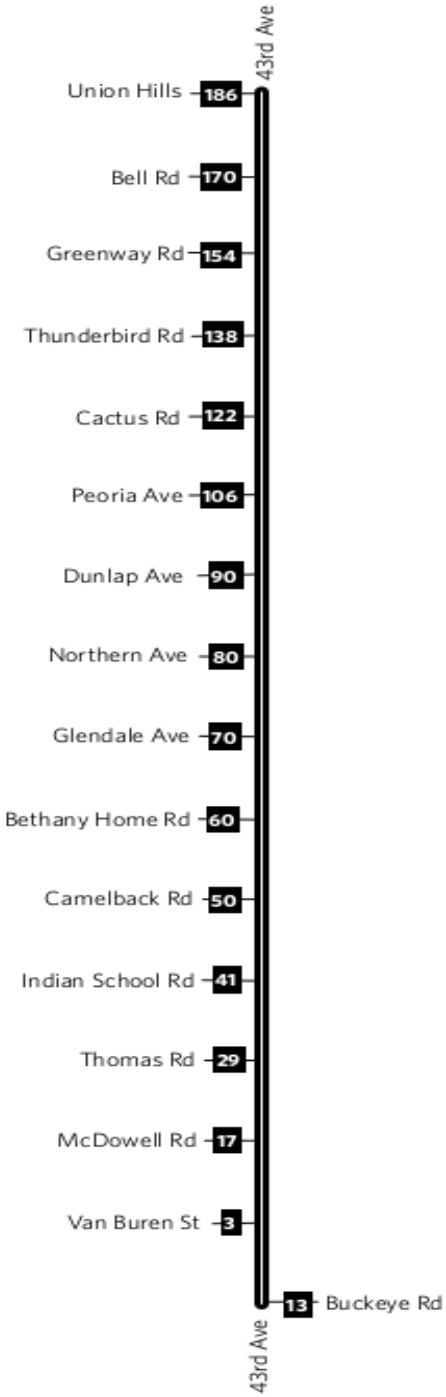

# Deadheads to Start Locations

**To 43rd Ave. & Union Hills**
Left on 79th Ave, Right on Van Buren, Right on 83rd Ave, Left onto I-10 West, Right onto AZ-101 Loop North, Exit 51st Ave, Right on 51st Ave. Left on Union Hills, Right on 43rd Ave, Start Route southbound

**To 43rd Ave & Camelback Southbound**
Left on 79th Ave, Left on Van Buren, Left on 75th Ave, Right on Camelback, Right on 43rd Ave, Start Route Southbound.

**To 43rd Ave & Camelback Northbound**
Left on 79th Ave, Left on Van Buren, Left on 75th Ave, Right on I-10 East, Exit at 43rd Ave, Left onto 43rd Ave, Start Northbound Trip at Camelback.

**To 43rd Ave & Van Buren Northbound**
**Left on 79th Ave, Left on Van Buren, Left on 43rd Ave Start route Northbound.**

**To 43rd Ave. & Buckeye (NORTHBOUND)**
Left on 79th Ave, Left on Van Buren, Right on 51st Ave, Left on Lower Buckeye,
Left on 43rd Ave (Relief and Layover), Start Northbound Trip

# Route 43 - 43rd Ave Northbound

**Buckeye Rd to Union Hills Dr.:**
Start Northbound Trip
North on 43rd Ave
(L) West on Union Hills (last Stop)
**Not in service turn around**
(L) South on 47th Ave
(L) East on Grovers
(L) North on 45th Ave
(R) East on Union Hill
(R) South on 43rd Ave (layover & start southbound Trip)

# Route 43 - 43rd Ave Southbound

**Union Hills Dr. to 43rd Ave:**
Start Southbound Trip
South on 43rd Ave
(R) West Lower Buckeye Rd (last bus stop)
**Note: Not in-service turnaround to start Northbound trip and layover**
Continue West Lower Buckeye Rd
(L) South 49th Ave
(R) West Williams St.
(R) North 51st Ave
(R) East Lower Buckeye
(L) North on 43rd Ave
Start Northbound Trip

# Route to Route Deadheads

**43rd Ave & Lower Buckeye to 59th Ave & Buckeye**
Continue west on Lower Buckeye,
(R) North on 59th Ave
***IF YOU HAVE LAYOVER TIME GO TO LAYOVER AREA***
(*Layover is at Hadley and 51st )*
(R) North on 51st Ave
(L) West on Hadley St
**To go to start point from layover**
(L) South on 54th ave
(R) West on Buckeye Rd
(R) North on 59th Ave (Start Northbound Trip)

**43rd Ave & Lower Buckeye to 35th Ave & Van Buren**
(L) East on Lower Buckeye
(L) North on 35th Ave
(R) East on Van Buren (Start Eastbound Trip)

**43rd Ave & Buckeye to 83rd Ave & Van Buren (Route 83)**
(R) West on Buckeye
(R) North on 83rd Ave
Start Northbound trip at Van Buren

# Deadheads Back to Yard

**From 43rd Ave. & Union Hills**
Continue West on Union Hills, Right on 51st Ave, Left onto AZ-101 West, Merge left onto I-10 East, Exit 83rd Ave, Right on 83rd Ave, Left on Van Buren, Left on 79th Ave, Right into yard.

**From 43rd Ave & Buckeye**
Right on Buckeye, Right on 75th Ave, Left on Van Buren, Right on 79th Ave, Right into yard.

***From 43rd Ave & Buckeye***
Continue North on 43rd Ave, Left on Van Buren, Right on 79th Ave, Right into yard.

# Route 51 — 51st Avenue

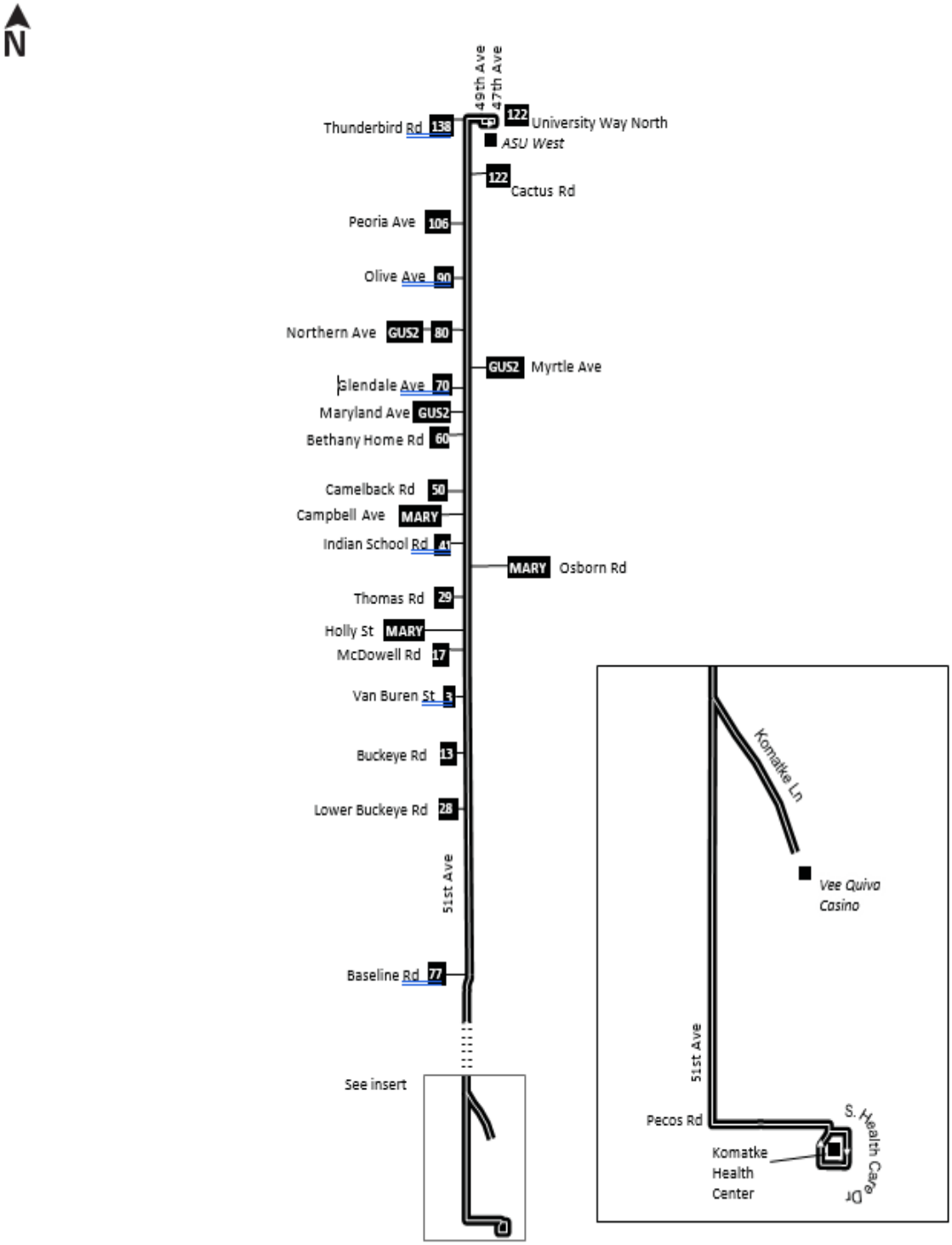

# Deadheads to Start Locations

**To ASU West**
Left **o**n 79th Ave, Right on Van Buren, Right on 83rd Ave, Left onto I-10 West, Right onto AZ-101 Loop North, Exit on Thunderbird, Right on Thunderbird, Right on 49th Ave. Start Route at Thunderbird and 49th Ave.

**To 51st Ave & Pecos**
Left on 79th Ave, Left on Van Buren, Left on 75th Ave, Right onto I-10 East bound merge onto 202South Exit Vee Quiva Way, Right Vee Quiva Way, right Komatke Ln, Left on 51st Ave, Left on Pecos Rd, Right on Health Care Dr. ***(3rd driveway after Komatke Health care sign)*** follow driveway around back to Pecos Rd, Left on Pecos Rd Start route at Pecos Rd & 51st Ave

**To 51st Ave & Baseline Rd**
Left on 79th Ave, Left on Van Buren, Left on 75th Ave, Right onto I-10 East bound, merge onto 202South Bound Exit Baseline, Left on Baseline Rd, Left on 51st Ave Start Route

**To 51st Ave & Thomas Rd Northbound**
Left on 79th Ave, Left on Van Buren, Left on 75th Ave, Right on Thomas Rd, Left on 51st Ave, start route

**To 51st Ave & Thomas Rd Southbound**
Left on 79th Ave, Left on Van Buren, Left on 75th Ave, Right on Thomas Rd, Right on 51st Ave, start route

**To 51st Ave & Camelback Rd Southbound**
Left on 79th Ave, Left on Van Buren, Left on 75th Ave, Right on Camelback, Right on 51st Ave. to start Rout

# (Relief Driver)

**To ASU West**
Left **o**n 79th Ave, Right on Van Buren, Right on 83rd Ave, Left onto I-10 West, Right onto AZ-101 Loop North, Exit on Thunderbird, Right on Thunderbird, Right on 49th Ave. Start Route at Thunderbird and 49th Ave.

**To 51st Ave & Pecos**
Left on 79th Ave, Left on Van Buren, Left on 75th Ave, Right onto I-10 East bound merge onto 202South Exit Vee Quiva Way, Right Vee Quiva Way, right Komatke Ln, Left on 51st Ave, Left on Pecos Rd Start route at Pecos Rd & 51st Ave

**To 51st Ave & Baseline Rd**
Left on 79th Ave, Left on Van Buren, Left on 75th Ave, Right onto I-10 East bound, merge onto 202South Bound Exit Baseline, Left on Baseline Rd, Left on 51st Ave Start Route

**To 51st Ave & Baseline Rd (Northbound)**
Left on 79th Ave, Left on Van Buren, Right on 67th Ave, Left on Baseline Rd, Left on 51st Ave, to continue *Northbound* route.

**To 51st Ave. & Van Buren (Northbound)**
Left on 79th Ave, Left on Van Buren, Left on 51st Ave. to continue *Northbound* route.

**To 51st Ave. & Van Buren (Southbound)**
Left on 79th Ave, Left on Van Buren, Right on 51St Ave. to continue *Southbound* route.

# Route 51 - 51st Ave Northbound

## Thomas to ASU West:

Start Northbound Trip
North on 51st Ave
(R) East on Thunderbird Rd
(R) South on 49th Ave *(layover south of Thunderbird Road)*
**If passengers request to be transported to ASU, transport and return to layover area.**
Continue South on 49th Ave
(L) East on University Way
(L) North on 47th Ave
(L) West on Thunderbird Rd
(L) South on 49th Ave (back to layover)

## Baseline Rd to ASU West:

Start Northbound Trip
North on 51St Ave
(R) East on Thunderbird Rd
(R) South on 49th Ave *(layover south of Thunderbird Road)*
**If passengers request to be transported to ASU, transport and return to layover area.**
Continue South on 49th Ave
(L) East on University Way
(L) North on 47th Ave
(L) West on Thunderbird Rd
(L) South on 49th Ave (back to layover)

## Pecos Rd to ASU West:

Start Northbound trip on Pecos Rd
(R) North on 51St Ave
(R) East on Komatke ***(Casino Entrance)***
(R)East Vee Quiva Way
(L) North at 3rd Stop sign
(L) West at 1st entrance to parking lot
(R) North in Parking lot toward bus stop. **Service Bus Stop**
(L) West at 1st roadway
(R)East Vee Quiva Way
(L) West on Komatke Ln
(R) North at 51st Ave
(R) East on Thunderbird Rd
(R) South on 49th Ave *(layover south of Thunderbird Rd)*
**If passengers request to be transported to ASU, transport and return to layover area.**
Continue South on 49th Ave
(L) East on University Way
(L) North on 47th Ave
(L) West on Thunderbird Rd
(L) South on 49th Ave (back to layover

# Route 51 - 51st Ave Southbound

## ASU West to Pecos Rd:

Start Southbound Trip from 49th Ave and Thunderbird Rd
Continue South on 49th Ave
(L) East on University Way
(L) North on 47th Ave
(L) West on Thunderbird Rd
(L) South on 51st Ave
(L) East on Komatke ***(Casino Entrance)***
(R)East Vee Quiva Way
(L) North at 3rd Stop sign
(L) West at 1st entrance to parking lot
(R) North in Parking lot toward bus stop. **Service Bus Stop**
(L) West at 1st roadway
(R)East Vee Quiva Way
(L) West on Komatke Ln
(L) On 51st Ave
(L) East on Pecos Rd, **(do not enter dirt road)**
(R) South on Health Care Dr. ***(3rd driveway after Komatke Health care sign)***
follow driveway around back to Pecos Rd,
(L) on Pecos Rd

## ASU West to Baseline Rd:

Start Southbound Trip from 49th Ave and Thunderbird Rd
Continue South on 49th Ave
(L) East on University Way
(L) North on 47th Ave
(L) West on Thunderbird Rd
(L) South on 51st Ave
Last stop South of Baseline Rd
**Layover Southbound, Pull up for Layover. Leave 15 minutes to Starts Northbound Trip**
**Not in-service turnaround to start Northbound trip and layover**
Continue South
(R) West on South Mountain Ave
(R) North on 55th Ave
(R) East on Baseline Rd
(L) North on 51st Ave Start Northbound trip

**Camelback to Baseline:**
Start Southbound Trip South
Last stop South of Baseline Rd
**Layover Southbound, Pull up for Layover. Leave 15 minutes to Starts Northbound Trip**
**Not in-service turnaround to start Northbound trip and layover**
Continue South
(R) West on South Mountain Ave
(R) North on 55th Ave
(R) East on Baseline Rd
(L) North on 51st Ave Start Northbound trip

# Route to Route Deadhead

**51st Ave & Baseline to 51st Ave & Pecos Rd**
Continue south on 51st Ave
(L) East on Pecos Rd, **(do not enter dirt road)**
(R) South on Health Care Dr. ***(last driveway 3rd driveway after Komatke Health care sign)***
follow driveway around back to Pecos Rd,
(L) on Pecos Rd to Start Northbound trip

# Deadheads Back to Yard

**From ASU West**
Left on University Way, Left on 47th Ave, Left on Thunderbird, Left onto AZ-101 Loop South, merge left onto I-10 East Exit 83rd Ave, Right on 83rd Ave, Left on Van Buren, Left on 79th Ave, Right into Yard.

**From Pecos**
Right on 51st Ave, Right Komatke, Left Vee Quiva Way, Left 202 Northbound, Merge I-10 Westbound Exit 75th Ave, Left 75th Ave, Right Van Buren, Right on 79th Ave, Right into Yard.

**From Baseline**
Right on Baseline, Right on 202 Northbound, Merge I-10 Westbound Exit 75th Ave, Left on 75th Ave, Right on Van Buren, Right on 79th Ave, Right into Yard.

## *(Relief Driver Back to Yard)*

**From 51st Ave & Pecos**
Right on 51st Ave, Right Komatke, Left Vee Quiva Way, Left 202 Northbound, Merge I-10 Westbound Exit 75th Ave, Left 75th Ave, Right Van Buren, Right on 79th Ave, Right into Yard.

**From 51st Ave & Baseline Rd**
West on Baseline, Right on 202 Northbound, Merge I-10 Westbound Exit 75th Ave, Left on 75th Ave, Right on Van Buren, Right on 79th Ave, Right into Yard.

**From 51st Ave. & Van Buren Northbound**
Left on Polk, Left on 52rd Ave, Right on Van Buren, Right 79th Ave, Right into Yard

**From 51st Ave. & Van Buren Southbound**
Right on Buckeye, right on 75th Ave, Left on Van Buren, Right on 79th Ave, Right into the yard

# Route 59 – 59th Avenue

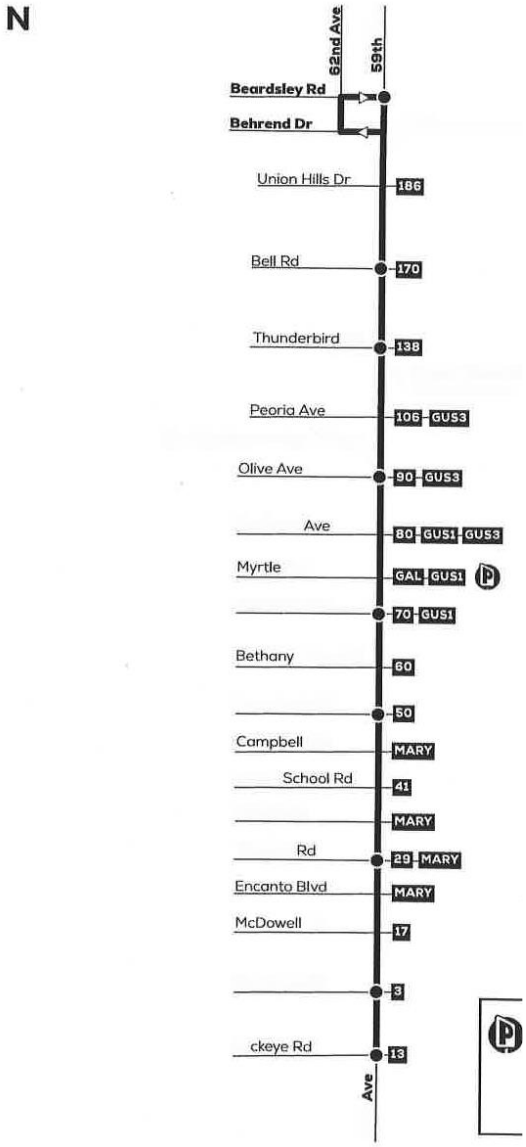

# Deadheads to Start Locations

**To Beardsley & 59th Ave**
Left on 79th Ave, Right on Van Buren, Right on 83rd Ave, Left onto I-10 West, Right onto AZ-101 Loop North, Exit at 59th Ave, Start Southbound Trip at Beardsley.

**To 59th Ave. & Buckeye**
Left on 79th Ave, Left on Van Buren, Right on 75th Ave, Left on Buckeye, Left on 59th Ave. Start Route northbound

**To 59th Ave & Camelback SOUTHBOUND**
Left on 79th Ave, Left on Van Buren, Left on 67th Ave, Right on Camelback, Right on 59th Ave. to Start Southbound trip.

**To 59th Ave & Camelback NORTHBOUND**
Left on 79th Ave, Left on Van Buren, Left on 67th Ave, Right on Camelback Ave. Left at 67th Ave to Start Northbound trip.

## *(Relief Driver)*

**To Hadley & 51st ave *(layover and relief location)***
Left on 79th Ave, Left on Van Buren, Right on 75th Ave, Left on Buckeye, Left on 51st Ave, Left on Hadley St, (***Layover & Relief is on Hadley st & 51st ave)***
*Cont. on Hadley left on 54th Ave, right on Buckeye right on 59th Ave start route*

# Route 59—59th Ave Northbound

**59th Ave & Buckeye to 59th Ave & Beardsley Rd**
Start Northbound trip
North on 59th Avenue*(***Access Road***)*
(L)West Roosevelt
(R) North 59th Ave.
(L) West on Behrend Drive (traffic light after Utopia)
(R) North on 62nd Avenue
(R) East on Beardsley *(***Access Road***)*
(R) South on 59th Avenue (*last bus stop & layover*)
Start Southbound Trip

**59th Ave & Camelback to 59th Ave & Beardsley Rd:**
Start Northbound trip
North on 59th Avenue
(L)West Roosevelt
(R) North 59th Ave.
(L) West on Behrend Drive
(R) North on 62nd Avenue
(R) East on Beardsley *(***Access Road***)*
(R) South on 59th Avenue (*last bus stop & layover*)
Start Southbound Trip

**59th Ave & Buckeye to 59th Ave & Camelback:**
Start Northbound trip
North on 59th avenue*(***Access Road***)*
(L)West Roosevelt
(R) North 59th Ave.
59th ave & Camelback last stop
**Not in service turn around**
(R) East Colter
(R) South 57th Ave
(R) West Camelback
(L) South 59th Ave *(Layover and Start of Southbound Trip)*
Start Southbound Trip

# Route 59—59th Avenue Southbound

**59th Ave & Beardsley Rd to 59th Ave & Buckeye:**
Start Southbound trip
South on 59th Avenue
(L) East on Buckeye Rd (Last bus Stop)
**Note: Not in-service during turnaround**
Continue on Buckeye Rd
(L) North on 51st Ave
(L) West on Hadley St
(*Layover & Relief is on Hadley and 51st* )
(L) South on 54th ave
(R) West on Buckeye Rd
(R) North on 59th ave
Start Northbound Trip

**59th Ave & Camelback to 59th Ave & Buckeye:**
Start Southbound trip
South on 59th Ave
(L) East on Buckeye Rd (Last bus Stop)
**Note: Not in-service during turnaround**
Continue on Buckeye Rd
(L) North on 51st Ave
(L) West on Hadley St
(***Layover & Relief is on Hadley and 51st*** )
(L) South on 54th ave
(R) West on Buckeye Rd
(R) North on 59th ave
Start Northbound Trip

# Route to Route Deadhead

**59th Ave & Camelback to 59th Ave & Beardsley Rd**
Continue North on 59th Avenue
(L) West on Behrend Drive
(R) North on 62nd Avenue
(R) East on Beardsley **(Access Road)**
(R) South on 59th Avenue (Start Southbound Trip & Layover)

**59th Ave & Camelback to 67th Ave & Camelback**
(L) West on Camelback
(L) South 67th Ave (Start Southbound Trip and Layover)

**59th Ave & Camelback to 75th Ave & Camelback**
(L) West Camelback
(L) South 75th Ave (Start Southbound Trip and Layover)

**59th Ave & Camelback to 83rd Ave & Camelback**
(L) West Camelback
(L) South 83rd Ave (Start Southbound Trip and Layover)

**59th Ave & Buckeye to 43rd Ave & Buckeye (Route 43)**
Continue East on Buckeye
(L) North 43rd Ave (Start Northbound Trip)

**59th Ave & Buckeye to 75th Ave & Buckeye (Route 13)**
(R) West on Buckeye
(R) North on 79th Ave
(R) East on Lincoln (first right after PepsiCo)
(R) South on 75th Ave
(L) East on Buckeye Rd (Start Eastbound Trip and Layover)

**59th Ave & Buckeye to 67th Ave & Sierra Linda High School**
Continue Buckeye Rd
(L) North on 55th Ave
(L) West on Maricopa St
(L) South on 56th Ave
(R) West on Buckeye Rd
(L) South on 59th
(R) West on Broadway **(pull into cutout)**
***Do layover time here, give yourself enough time to start route on time***
(R) North on 67th Ave (Start Route Northbound across from Sierra High School)

# Deadheads Back to Yard

**From Beardsley & 59th Ave**
Continue South On 59th Ave, Right on Behrend Dr., Right on 62nd Ave, Right on Beardsley, Left on 59th Ave, Left onto AZ-101 Loop West/South, Merge Left onto I-10 East, Right on 83rd Ave, Left on Van Buren, Left on 79th Ave, Right into yard.

**From 59th Ave & Camelback**
Continue North, Left on Bethany Home Rd, Left on 83rd Ave, Left on Van Buren, Left on 79th Ave, Right into yard.

**From Hadley and 51st Ave**
Left on 54th ave Right on Buckeye, Right on 75th Ave, Left on Van Buren, Right on 79th Ave, Right into yard.

# Route 67 – 67th Ave

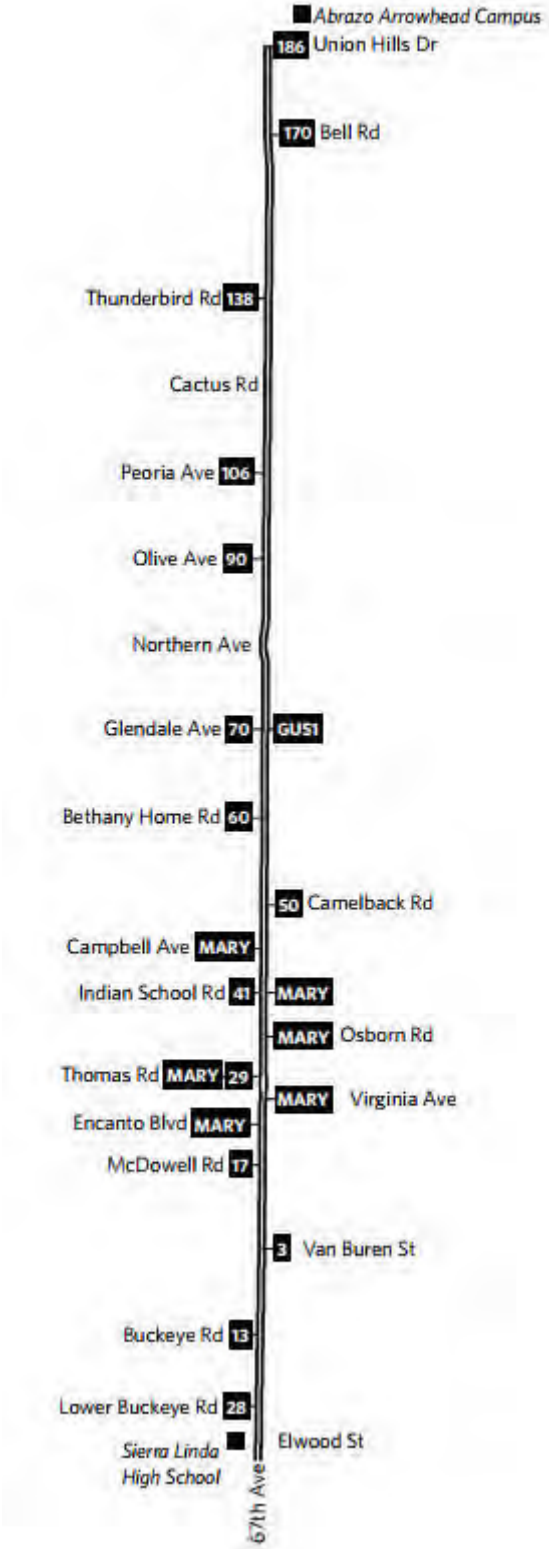

# Deadheads to Start Locations

**To 67th Ave & Union Hill Rd**
Left on 79th Ave, Right on Van Buren, Right on 83rd Ave, Left onto I-10 West, Merge Onto AZ-101 Loop North, Exit on 67th Ave, Right on 67th Ave, Start Southbound Trip at Union Hills.

**To 67th Ave. & Camelback (Southbound)**
Left on 79th Ave, Left on Van Buren, Left on 75th Ave, Right on Camelback, Right on 67th Ave. Start South Bound trip at 67th Ave. & Camelback.

**To 67th Ave. & Sierra Linda High School**
Left on 79th Ave, Left on Van Buren, Right on 75th Ave, Left on Broadway, Left on 67th Ave. Start Northbound Trip in front of Sierra Linda High School.

## *(Relief Driver)*

**To 67th Ave & Van Buren Southbound**
Left on 79th Ave, Left on Van Buren, to 67th Ave, Right on 67th Ave to Continue *Southbound* route.

**To 67th Ave & Van Buren Northbound**
Left on 79th Ave, Left on Van Buren, Left on 67th Ave to Continue *Northbound* route.

**To 75th Ave & Lower Buckeye**
Left on 79th Ave, Left on Van Buren, Right on 75th Ave, Park Northside of Lower Buckeye by bank.

# Route 67 - 67th Ave Northbound

**Sierra Linda High School to 67th Ave & Union Hills Dr.:**
Start Northbound trip
North on 67th Ave
Union Hills ***(last stop & layover)***
**Not in service during turn around**
Continue north on 67th Ave
(R) East Sack Dr.
(R) South 64th Dr.
(R) West Union Hills Dr.
(L) South 67th Ave

**Sierra Linda High School to 67th Ave & Camelback Rd:**
Start Northbound trip
North on 67th Ave
Camelback (*last stop & layover*)
**Not in service during turn around**
Continue north on 67th Ave
(R) East Missouri
(R) South 63rd Ave
(R) West Camelback
(L) South 67th Ave

# Route 67 – 67th Ave Southbound

****67th Ave & Union Hills to Sierra Linda High School:**
Start Southbound trip
South on 67th Ave
Sierra Linda High School *(*last bus stop is in front of Sierra Linda High School*)*
**Not in service during turn around**
Continue south
(R) West on Southern
(curves left in to 75th Ave) Layover North of baseline
(L) East on Baseline
(L) North on 67th Ave to start route across from Sierra Linda High School

****67th Ave & Camelback to Sierra Linda High School:**
Start Southbound trip
South on 67th Ave
Sierra Linda High School *(*last bus stop is in front of Sierra Linda High School*)*
**Not in service during turn around**
Continue Southbound
(R) West on Southern
(curves left in to 75th Ave) Layover North of baseline
(L) East on Baseline
(L) North on 67th Ave to start route across from Sierra Linda High School

# Route to Route Deadheads

## 67th Ave & Camelback to 59th Ave & Camelback

(R) East on Camelback
(R) South 59th Ave (start Southbound trip)

## 67th Ave & Camelback to 75th Ave & Camelback

(L) West on Camelback
(L) South 75th Ave (Start Southbound trip)

## 67th Ave & Camelback to 83rd Ave & Camelback

(L) West on Camelback
(L) South 83rd Ave (Start Southbound Trip)

## **67th Ave & Camelback to Arrowhead Mall (Route 83)

Continue North to Bell Rd.
(L) West on Bell Rd
(R) North on 75th Ave.
(L) 2nd Light East Mall Dr
(R) 1st Stop sign outer loop
(L) in Front of Sears Service Center
(L) to inter loop bus stop (Start route 83 Southbound)

## 67th Ave & Union Hill to Arrowhead Mall (Route 83)

Last Stop Continue North
(R) East Sack Dr.
(R) South 64th Dr.
(R) West Union Hills Dr.
(L) South 75th Ave.
(R) West E. Mall Dr.
(R) North on Outer loop
(L) in front of Sears Service Center
(L) to inter loop to bus stop
****(If you have longer then a 10-minute layover, park in designated bus area near apartments.)**

## 67th Ave & Union Hill to 67th Ave & Camelback

Last Stop Continue North
(R) East Sack Dr.
(R) South 64th Dr.
(R) West Union Hills Drive
(L) South 67th Ave. (Start Southbound trip)

## 67th Ave & Sierra Linda High School to 83rd Ave & Van Buren (Route 83 Northbound)

Last Stop Continue South
(R) West on Broadway
(R) North on 83rd Ave (Start Northbound Trip)

## 67th Ave & Sierra Linda High School to 75th Ave & Lower Buckeye

Last Stop Continue South
(R) West on Broadway
(R) North on 75th Ave (Start Northbound trip Southside of Lower Buckeye)

## 67th Ave & Sierra Linda High School to 59th Ave & Buckeye (Route 59)

Last Stop Continue South
(L) East on Broadway
(L) North on 59th Ave (Start Northbound Trip at Buckeye)
***If layover time go to 59 layover area***
(R) East on Buckeye
(L) North on 55th Ave
(L) West on Maricopa St
(L) South on 56th Ave **(*Layover & Relief is on 56th Ave facing South)***
(R) West on Buckeye Rd
(R) North on 59th Ave **(**Start Northbound Trip)

## 67th Ave & Sierra Linda High School to 59th Ave & Buckeye

Last Stop Continue South
(L) East on Broadway
(L) North on 51st Ave
(L) West on Buckeye **(if layover time go to layover area)**
(R) North on 59th Ave **(to start northbound trip)**

# Deadheads Back to Yard

**From 67th Ave & Sierra Linda High School**
Continue South on 67th Ave, Right on Broadway, Right on 75th Ave, Left on Van Buren, Right on 79th Ave, Right into yard.

**From 67th Ave. & Camelback**
Continue North on 67th Ave, Left on Bethany Home Rd., Left on 83rd Ave, Left on Van Buren, Left on 79th Ave, Right into yard.

**From 67th Ave. & Union Hills**
Continue North, Left on Loop 101 West, Merge left on I-10 East, Exit 83rd Ave, Right on 83rd Ave, Left on Van Buren, Left on 79th Ave, Right into yard

## (*Relief Driver Back to Yard*)

**From 67th Ave & Van Buren Southbound**
Continue South on 67th Ave., Right on Buckeye, Right on 75th Ave, Left on Van Buren, Right on 79th Ave, Right into yard.

**From 67th Ave & Van Buren Northbound**
Continue North on 67th Ave, Right on I-10 west, Exit 75th Ave, Left on 75th Ave, Right on Van Buren, Right on 79th Ave, Right into yard

****From 67th Ave & Sierra Linda High School**
**Continue South on 67th Ave. Right on Broadway, Right on 75th Ave, Left on Van Buren, Right on 79th Ave, Right into Yard.**

# Route 75 – 75th Ave

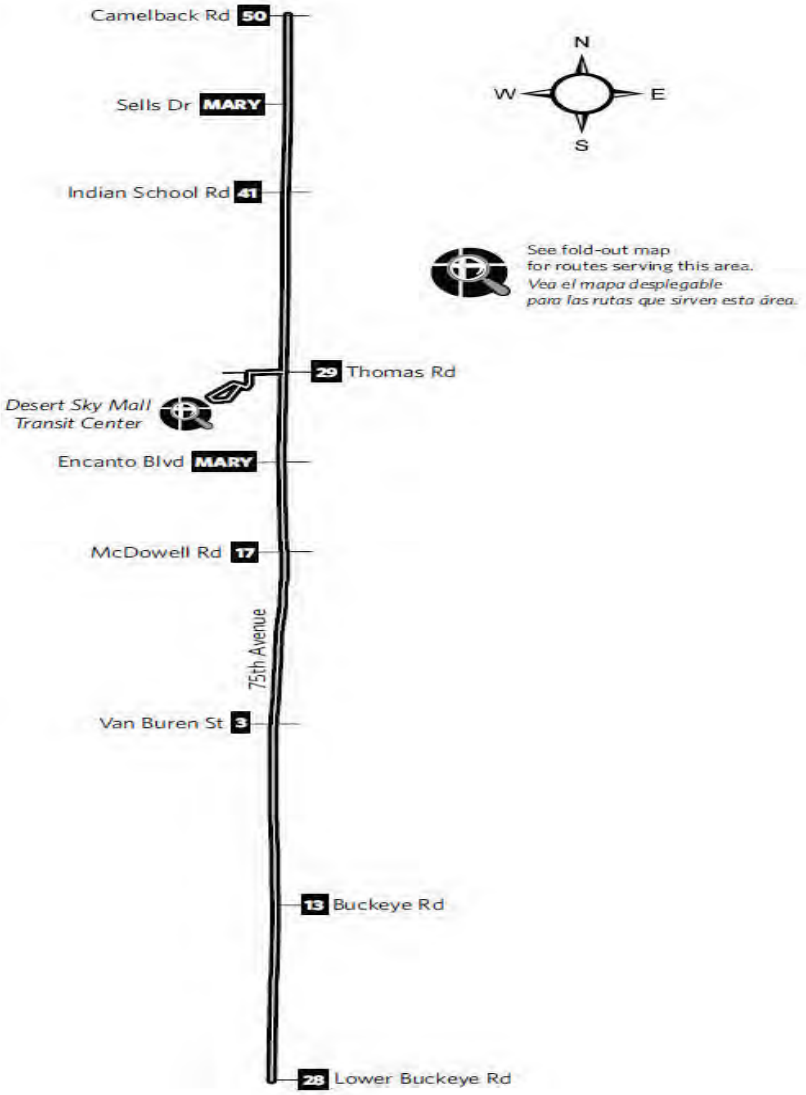


**<u>Route will service Desert Sky Transit Center Northbound and Southbound Trips</u>**

# Deadheads to Start Locations

**To: 75th Ave & Lower Buckeye**
Left on 79th Ave, Right on Van Buren, Left on 83rd Ave, Left on Broadway, Left on 75th Ave to Southside of Lower Buckeye Rd.

**To: 75th Ave & Camelback**
Left on 79th Ave, Right on Van Buren, Right on 83rd Ave, Right on Camelback, Right on 75th Ave to begin Route.

## (Relief Driver)

**To: Desert Sky Transit Center)**
Left on 79th Ave., Right on Van Buren, Right on 83rd Ave, Right on Thomas Rd, Right into transit center, to Continue trip.

**To: 75th Ave & Lower Buckeye**
Left on 79th Ave, Left on Van Buren, Right on 75th Ave to Southside of Lower Buckeye Rd.
***pull relief car into Walmart parking lot**

# Route 75 – 75th Ave Southbound

**75th Ave & Camelback to 75th Ave & Lower Buckeye:**
Start Southbound Trip
South on 75th Ave
(R) West on Thomas Rd
(L) South enter Desert Sky Mall Entrance at 7800 traffic signals
(R) West on outer circle of the Mall
(R) into Desert Sky Transit Center
**Service 75 South Stop**
Depart Desert Sky Transit Center
(R) North on 79th Ave
(R) East on Thomas Rd
(R) South on 75th Ave
(L) East on Lower Buckeye (Last bus stop)
**Not in-service during turnaround**
(R) South on 67th Ave
(R) West on Broadway
(R) North on 75th Ave
Start route south side of Lower Buckeye and (Layover)

**If you get Relieved by car -** (Last stop Southside of Lower Buckeye)
**If you Pull In -** (Last stop Westside on Lower Buckeye)

# Route 75 – 75th Ave Northbound

**75th Ave & Lower Buckeye to 75th Ave & Camelback Rd:**
Start Northbound Trip
Continue North on 75th Ave
(L) West on Thomas Rd
(L) South to enter Desert Sky Mall Entrance at 7800 traffic signals
(R) West on outer circle of the Mall
(R) into Desert Sky Transit Center
**Service 75 North Stop**
Depart Desert Sky Transit Center
(R) North on 79th Ave
(R) East on Thomas Rd
(L) North on 75th Ave
(L) west Camelback Last stop

**Not in-service during turnaround to do Southbound Trip**
Last Stop Continue West
(R) North on 83rd Ave
(R) East on Bethany Home Rd
(R) South on 75th Ave (*First stop and layover*)
Start Southbound Trip

# Route to Route Deadheads

**75th Ave & Camelback To 83rd Ave & Arrowhead Mall**
(L) West on Camelback
(R) 101 Loop North, Exit Bell Rd
(R) East Bell Rd
(L) North on 83rd Ave.
(R) East on Campo Bello Dr. (Cross over 79th Ave)
(L) on Arrowhead Town Center Outer Loop (Stop sign)
(R) in front of Sears Service Center
(L) to inter loop bus stop (start route 83 southbound)

**75th Ave & Camelback to 59th Ave & Camelback**
(R) East on Camelback
(R) South on 59th Ave (Start Southbound Trip at Camelback)

**75th Ave & Camelback to 67th Ave & Camelback**
(R) East on Camelback
(R) South on 67th Ave (Start Southbound Trip at Camelback)

**75th Ave & Camelback to 83rd Ave & Camelback**
(L)West on Camelback
(L) South on 83rd Ave (Start Southbound trip at 83rd Ave and layover)

**75th Ave & Lower Buckeye to 83rd Ave & Van Buren (route 83)**
(R) West on Lower Buckeye
(R) North on 83rd Ave. (Start Northbound Trip at Van Buren)

**75th Ave & Lower Buckeye to 83rd Ave & Van Buren (route 3)**
(R) West on Lower Buckeye
(R) North on 83rd Ave.
(R) East on Van Buren. (Start Eastbound Trip at Van Buren)

**75th Ave & Lower Buckeye to 67th Ave & Sierra Linda High School**
Last stop (layover South/West corner) Leave layover with enough time to start Route
Continue South on 75th Ave
(L) East on Broadway
(L) North on 67th Ave (Start Northbound Trip across Sierra Linda High School)

# Deadheads Back to Yard

**From 75th Ave & Camelback**
Left on Camelback, Left on 83rd Ave, Left on Van Buren, Left on 79th Ave, Right into yard.

**From 75th Ave & Lower Buckeye**
Right on Lower Buckeye Rd, Right on 83rd Ave, Right Van Buren, Left on 79th Ave, Right into yard.

# Relief Driver Back to Yard

**From 75th Ave & Lower Buckeye**
Walmart parking, Exit East side of parking lot, Left on 75th Ave, Left on Van Buren, Right on 79th Ave, Right into yard.

**From Desert Sky Transit Center**
Exit Desert Sky Transit Center, right on 79th Ave, Left on Thomas Rd, Left on 83rd Ave, Left on Van Buren, Left on 79th Ave, Right into yard.

# Route 83 — 83rd Avenue

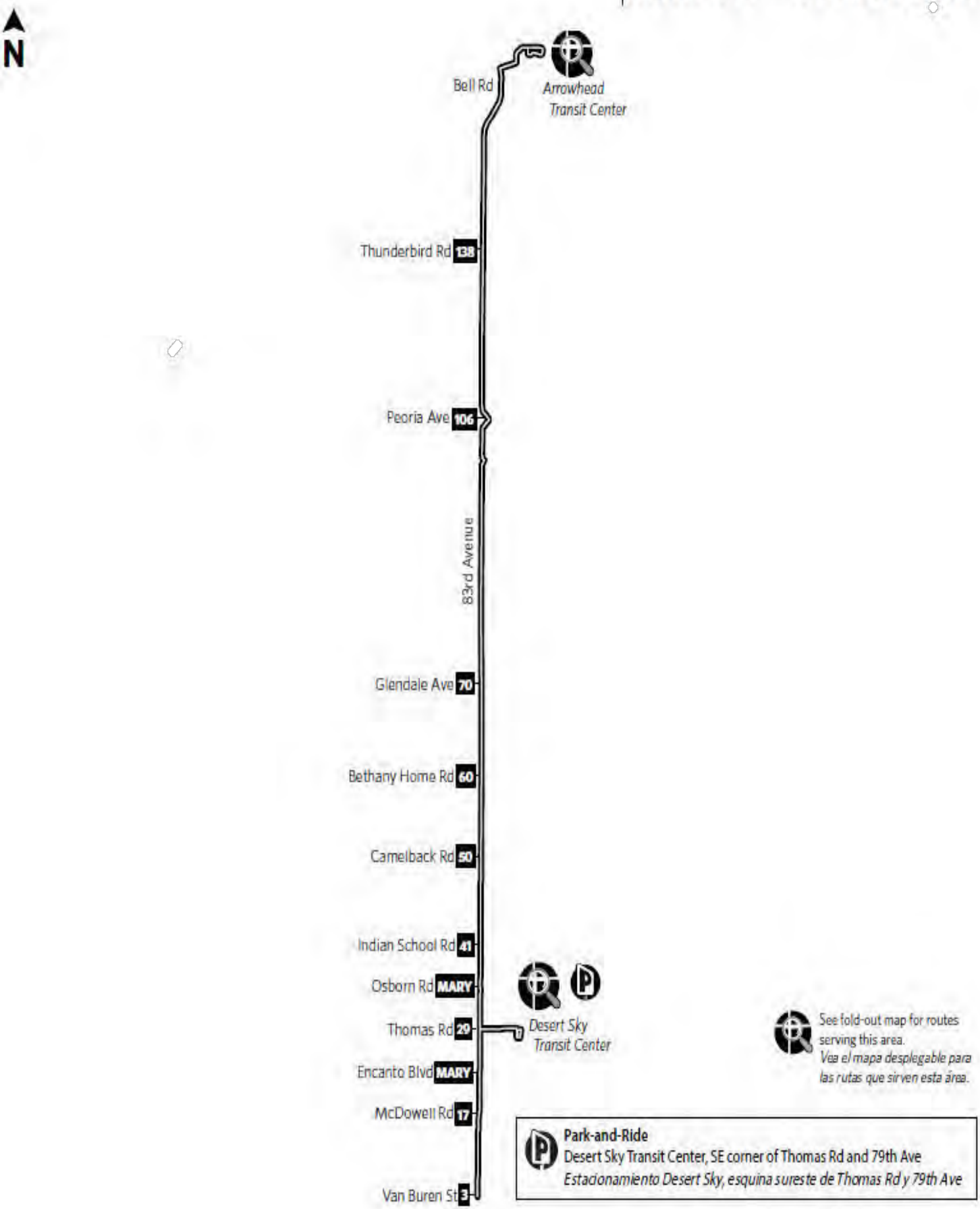

# Deadheads to Start Locations

**To: 83rd Ave & Arrowhead Mall**
Left on 79th Ave, Right on Van Buren, Right on 83rd Ave, Left onto I-10 West, Merge onto AZ-101 Loop North, Exit Bell Rd, Right on Bell Rd (move to far left), Left on 83rd Ave., Right on Campo Bello Dr. cross over 79th Ave to Outer Loop, Left on Arrowhead Town Center Outer Loop, Right in Front of Sears Service Center, Left at Inner Loop to bus stop.

**To: 83rd Ave & Camelback Road**
Left on 79th Ave. Left on Van Buren, Left on 75th Ave., Left on Camelback, Left on 83rd Ave,
Start Southbound trip.

**To: 83rd Ave & Van Buren**
Left on 79th Ave. Right on Van Buren, Right on 83rd Ave. Start **Northbound** Trip.

***(Relief Driver)***
**To: Desert Sky Transit Center**
Left on 79th Ave. Right on Van Buren, Right on 83rd Ave, Right on Thomas Rd, Right into transit center, to Continue **Northbound** trip.

**To: 83rd Ave & Van Buren**
Left on 79th Ave. Right on Van Buren, Right on 83rd Ave. Start **Northbound** Trip.

# Route 83 - 83rd Ave Northbound

**83rd Ave & Van Buren to Arrowhead Mall:**
Start Northbound trip
Continue North on 83rd Ave
(R) East on Thomas Rd
(R) Into Desert Sky Transit Center
**Service 83 North Stop**
Depart Desert Sky Transit Center
(R) North on 79th Ave
(L) West on Thomas Rd
(R) North on 83rd Ave
(L) Northwest on 83rd Ave **(first street past Mountain View)**
**(DO NOT USE COTTON CROSSING)**
Continue North on 83rd Ave **(pass Grand Avenue & Rail Road Crossings)**
(L) North at Peoria (turns into 83rd Ave)
(R) East on Campo Bello Dr. (pass through 79th Ave light)
(L) North on Arrowhead Town Center Outer loop (Stop Sign)
(R) in front of Sears Service Center
(L) to inter loop to bus stop
**(*bus stop to layover at outer loop if you have longer than 15 minutes)***
continue on inter loop
(L) on outer loop
To layover bus area

**83rd Ave & Van Buren to 83rd Ave & Camelback Rd:**
Start Northbound trip
Continue 83rd Ave
(R) East on Thomas Road
(R) Into Desert Sky Transit Center
**Service 83 North Stop**
Depart Desert Sky Transit Center
(R) North on 79th Ave
(L) West on Thomas Rd
(R) North on 83rd Ave
(R) East on Camelback Rd (last bus stop)

# Route 83 - 83rd Ave Southbound

## From Layover at outer loop to bus stop start point:

From outer Loop at bus parking area
Continue West
(L) South at Sears Service Center
(L) to inter loop to bus stop

## **Arrow Head Mall to Van Buren:

Start Southbound Trip
Continue to inter Loop turn
(L) on outer loop
(R) West on Campo Bello Dr.
(L) South on 83rd Ave (turns into Peoria)
(R) South on 83rd Ave (Between Taco Bell and Wendy's)
Continue on 83rd Ave South (cross over train tracks)
(R) to 83rd Ave (after round about)
(L) East on Thomas Rd
(R) South into Desert Sky Transit Center
**Service 83 South Stop**
Depart Desert Sky Transit Center
(R) North on 79th Ave
(L) West on Thomas Rd
(L) South on 83rd Ave
Van Buren Rd – (Last stop and Layover)
**Not in-service during turnaround**
Continue South on 83rd Ave
(R) West on Washington
(R) North on 86th Ave
(R) East on Van Buren
(L) North on 83rd Ave

## **Camelback to Van Buren:

Start Southbound trip
Continue on 83rd Ave
(L) East on Thomas Rd
(R) Into Desert Sky Transit Center
**Service 83 South Stop**
Depart Desert Sky Transit Center
(R) North on 79th Ave
(L) West on Thomas Rd
(L) South on 83rd Ave
Van Buren Rd - (Last stop and Layover)
**Not in-service during turnaround**
Continue South on 83rd Ave
(R) West on Washington
(R) North on 86th Ave to Van Buren
(R) East on Van Buren to 83rd Ave
(L) North on 83rd Ave

# Route to Route Deadheads

****83rd Ave & Camelback to 59th Ave & Camelback**
(R) East Camelback
(R) South on 59th Ave (Start Southbound Trip)

**83rd Ave & Camelback to 75th Ave & Camelback**
(R) East Camelback
(R) South on 75th Ave (Start Southbound Trip at Camelback)

**83rd Ave & Camelback to 67th Ave & Camelback**
(R) East on Camelback
(R) South on 67th Ave (Start Southbound Trip at Camelback)

****83rd Ave & Camelback to Arrowhead Mall**
Last Stop at Camelback
Continue North on 83rd Ave
(R) East on Campo Bell Dr.
(L) North on Arrowhead Town Center
(R) in front Sears Service Center
(L) to inter loop to bus stop

**Arrowhead Mall to 67th Ave & Union Hills**
Continue to inter Loop turn
(L) on outer loop
(R) West on Campo Bello Dr.
(R) North on 79th Ave.
(R) East on Union Hills
(R) South on 67th Ave. (Start Southbound Trip)

**Arrowhead Mall to 67th Ave & Camelback**
Continue to inter Loop turn
(L) on outer loop
(R) West on Campo Bello Dr.
(L) South on 83rd Ave
(R) West on Bell Rd
(L) Loop 101 South
(L) East on Camelback
(R) South on 67th Ave (Start Southbound Trip)

**Arrowhead Mall to 75th Ave & Camelback**
Continue to inter Loop turn
(L) on outer loop
(R) West on Campo Bello Dr.
(L) South on 83rd Ave
(R) West on Bell Rd
(L) Loop 101 South
(L) East on Camelback
(R) South on 75th Ave (Start Southbound Trip)

**83rd Ave & Van Buren to 43rd Ave & Buckeye (Route 43)**
Last stop Continue South
(L) East on Buckeye
(L) North on 43rd Ave (Start Northbound trip)

**83rd Ave & Van Buren to 67th Ave & Sierra Linda High School (Route 67)**
Last Stop Continue South
(L) East on Broadway
(L) North on 67th Ave (Start Northbound Trip across Sierra Linda High School)

**83rd Ave & Van Buren to 75th Ave & Lower Buckeye (Route 75)**
Last Stop Continue South
(L) East on Broadway
(L) North on 75th Ave (Start Northbound Trip just before Lower Buckeye)

# Deadheads Back to Yard

**From 83rd Ave & Arrowhead Mall**
Continue on Inter Loop, Turn Left on Outer Loop, Right on Campo Bello Dr., Left on 83rd Ave., Right on Bell Rd, Left Loop 101 South, Merge left onto I-10 East, Exit 83rd Ave, Right on 83rd Ave, Left on Van Buren, Left on 79th Ave, Right into yard.

**From 83rd Ave & Camelback**
Right on Camelback Rd, Right on 75th Ave, Right on Van Buren, Right on 79th Ave, Right into yard.

****From 83rd & Van Buren**
Left on Van Buren, (Last Stop), Left on 79th Ave, Right into yard.

***(Relief Driver)***
**From Desert Sky Transit Center**
Exit Desert Sky Transit Center, right on 79th Ave, Left on Thomas Rd, Left on 83rd Ave, Left on Van Buren, Left on 79th Ave, Right into yard.

****(Relief Driver)***
**From 83rd Ave and Van Buren**
Exit Circle K Parking Lot from North side on Van Buren
Right on Van Buren, Left on 79th Ave, Right into yard.

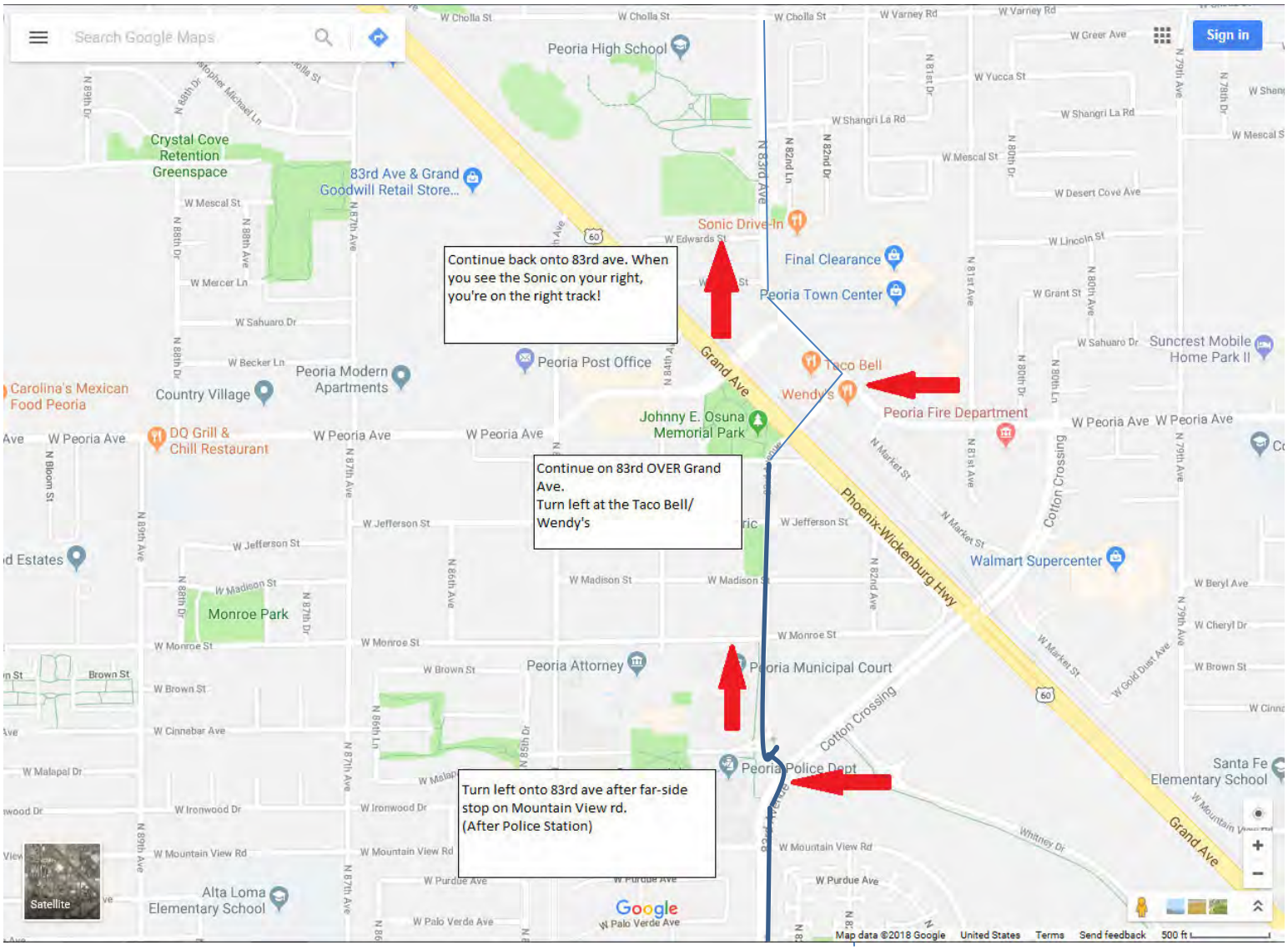
Continue back onto 83rd ave. When you see the Sonic on your right, you're on the right track!
Continue on 83rd OVER Grand Ave.
Turn left at the Taco Bell/ Wendy's
Turn left onto 83rd ave after far-side stop on Mountain View rd.
(After Police Station)
Peoria High School
Crystal Cove Retention Greenspace
83rd Ave & Grand Goodwill Retail Store...
Sonic Drive-In
Final Clearance
Peoria Town Center
Peoria Post Office
Taco Bell
Wendy's
Peoria Fire Department
Suncrest Mobile Home Park II
Carolina's Mexican Food Peoria
Country Village
Peoria Modern Apartments
DQ Grill & Chill Restaurant
Johnny E. Osuna Memorial Park
Walmart Supercenter
Monroe Park
Peoria Attorney
Peoria Municipal Court
Peoria Police Dept
Santa Fe Elementary School
Alta Loma Elementary School
Grand Ave
Phoenix-Wickenburg Hwy
Cotton Crossing
Sign in
Search Google Maps
Satellite
Map data ©2018 Google
United States
Terms
Send feedback
500 ft

# School Trippers

## Camelback High

### Deadhead to Camelback High School

Left on 79th Ave, Right on Van Buren, Right on 83rd Ave, Right onto I-10 East, Merge Onto AZ-202 Loop East, Exit 32nd Street, Left on 32nd St, Left on Camelback, Left on 28th St to Camelback High School.

### Camelback High School to 44h St & McDowell Rd

Continue south on 28th St from Camelback High
(L) East to Campbell
(R) South at 32nd St
(L) East on McDowell
44th St Last Stop (end trip)

**Special Comments; Stop in the route 10 slot for loading (second bus cut out). These will be the last two trips to depart the school.**

After picking up students at high school, destination sign must read "17 Eastbound" and provide service to the public.

### Deadhead back to yard

**From 44th St & McDowell Rd to Yard**

Continue East, Right on 52nd St, Right onto AZ-202 Loop West, Merge onto I-10 West, Exit 75th Ave, Left on 75th Ave, Right on Van Buren, Right on 79th Ave, Right Into Yard.

# School Trippers

## Maryvale High School

**Maryvale High School – AM**

**Deadhead to start route**
Left on 79th Ave, left on Van Buren, left on 59th Ave.
Begin route at Van Buren

**Route 59 AM – Northbound – Maryvale High School Tripper**
59th Ave at Van Buren - begin trip north
Maryvale High School/Osborn – continue north
59th Ave at Glendale – (end trip)

**Deadhead Back to yard**
**From 59th Ave. & Glendale**
Continue North on 59th Ave, Left on Northern, Left on 75th Ave, Right on Van Buren, Right on 79th Ave, Right onto Yard

---

**Maryvale High School –PM**

**Deadhead to start route**
**To 59th Ave Olive**
Left on 79th Ave, Right on Van Buren, Right on 83rd Ave, Left onto I-10 West, Merge onto Loop-101 North, Exit Olive, Right on Olive, Right on 59th Ave, Begin Route At 59th Ave And Olive.

**Route 59 PM – Southbound – Maryvale High School Tripper**
59th Ave at Olive – begin trip south
Maryvale High School/Osborn – continue south
59th Ave at Van Buren – (end trip)

**Deadhead Back to Yard**
Continue South, Right on Buckeye, right on 75th Ave, Left on Van Buren, Right on 79th Ave, Right into Yard

# EXHIBIT 42
# WEST FACILITY ROUTES MAP

# Bus Routes Operating Out of Phoenix West Operating Facility

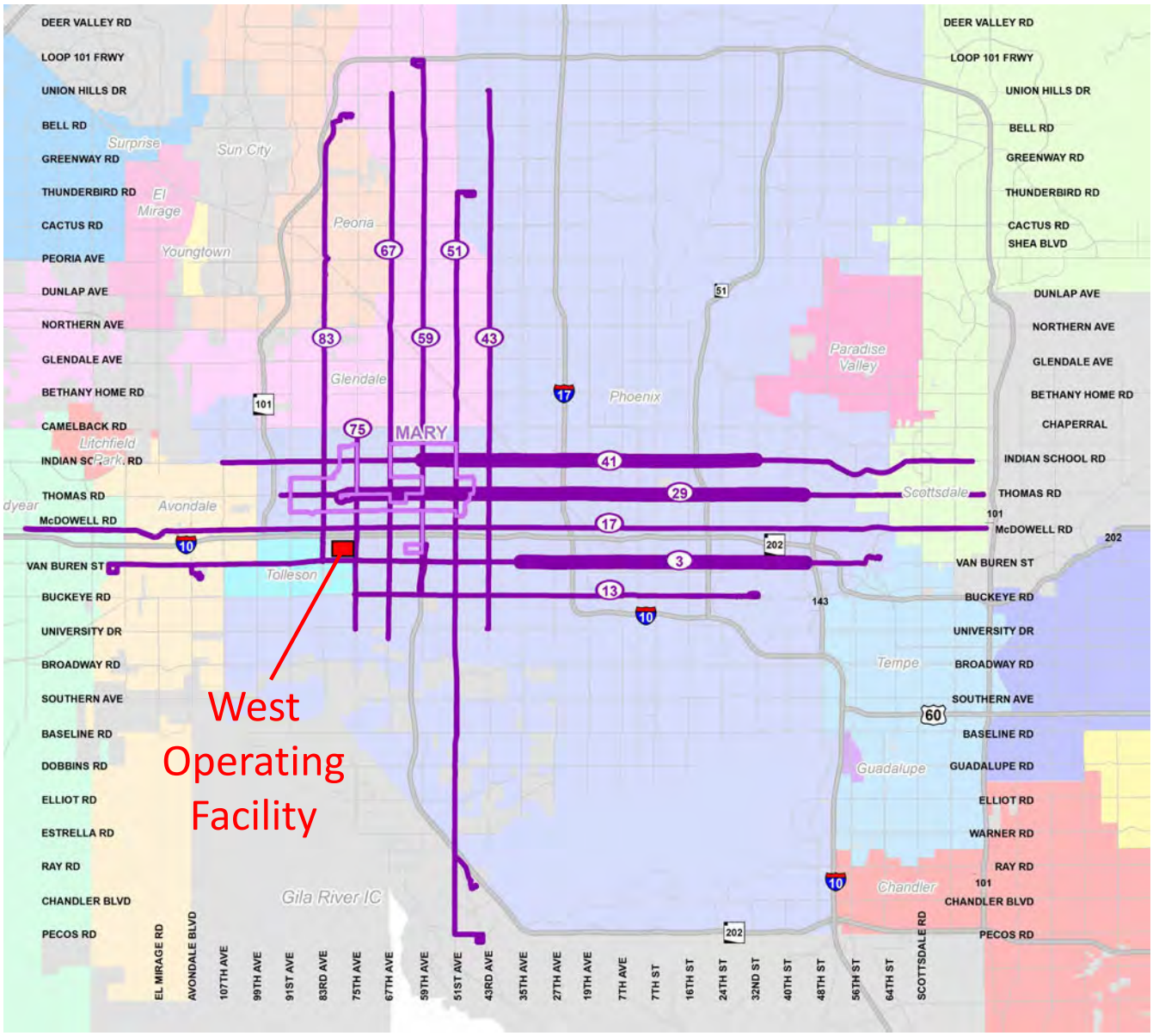


N

0 1 2 4 Miles

High Frequency Local

Local

Circulator

City of Phoenix
Public Transit Department
February 2024

# EXHIBIT 43
# WEST TRANSIT HISTORY OF MILES

| | | | | | | | | | | | | |
|---|---|---|---|---|---|---|---|---|---|---|---|---|
| Increase | | May 4th Reduced Service Span | | | | | | | | | | |
| Decrease | | Daily Revenue Miles | | | | | Total Revenue Miles for July 1, 2020 through July 26, 2020 | | | | | |
| ROUTE | SERVICE | Mon - Thu | Friday | Saturday | Sunday / Holiday | School | Mon - Thu | Friday | Saturday | Sunday / Holiday | School | Total |
| | service days | | | | | | 14 | 3 | 4 | 5 | 0 | 26 |
| 3 | Local | 2,391.20 | 2,391.20 | 1,415.07 | 1,191.30 | - | 33,476.73 | 7,173.59 | 5,660.29 | 5,956.49 | | 52,267.09 |
| 13 | Local | 900.37 | 900.37 | 851.70 | 851.70 | - | 12,605.22 | 2,701.12 | 3,406.82 | 4,258.52 | | 22,971.68 |
| 17 | Local | 3,013.01 | 3,013.01 | 1,716.33 | 1,520.97 | - | 42,182.15 | 9,039.03 | 6,865.33 | 7,604.84 | - | 65,691.36 |
| 29 | Local | 3,139.19 | 3,139.19 | 1,483.80 | 1,483.80 | - | 43,948.69 | 9,417.58 | 5,935.21 | 7,419.02 | | 66,720.49 |
| 41 | Local | 2,765.63 | 2,765.63 | 1,577.87 | 1,577.87 | - | 38,718.81 | 8,296.89 | 6,311.47 | 7,889.34 | | 61,216.51 |
| 43 | Local | 1,126.39 | 1,126.39 | 1,047.57 | 1,047.57 | - | 15,769.46 | 3,379.17 | 4,190.29 | 5,237.86 | | 28,576.78 |
| 51 | Local | 1,581.76 | 1,581.76 | 1,538.47 | 1,538.47 | - | 22,144.65 | 4,745.28 | 6,153.87 | 7,692.34 | | 40,736.15 |
| 59 | Local | 1,129.02 | 1,129.02 | 705.48 | 705.48 | - | 15,806.24 | 3,387.05 | 2,821.91 | 3,527.39 | - | 25,542.59 |
| 67 | Local | 1,085.45 | 1,085.45 | 724.87 | 724.87 | - | 15,196.33 | 3,256.36 | 2,899.50 | 3,624.37 | | 24,976.55 |
| 75 | Local | 551.43 | 551.43 | 514.62 | 514.62 | - | 7,720.08 | 1,654.30 | 2,058.49 | 2,573.11 | | 14,005.98 |
| 83 | Local | 1,077.83 | 1,077.83 | 696.03 | 696.14 | - | 15,089.66 | 3,233.50 | 2,784.13 | 3,480.68 | | 24,587.97 |
| MARY | Circulator | 609.89 | 609.89 | 500.98 | 500.98 | - | 8,538.39 | 1,829.66 | 2,003.91 | 2,504.89 | | 14,876.84 |
| | Local | 18,761 | 18,761 | 12,272 | 11,853 | - | 262,658 | 56,284 | 49,087 | 59,264 | - | 427,293 |
| | Circulator | 609.89 | 609.89 | 500.98 | 500.98 | - | 8,538.39 | 1,829.66 | 2,003.91 | 2,504.89 | - | 14,876.84 |
| | Total | 19,371.17 | 19,371.17 | 12,772.80 | 12,353.77 | - | 271,196.41 | 58,113.52 | 51,091.21 | 61,768.84 | - | 442,169.97 |

| July 2020 Bid | | | | | | | | | | |
|---|---|---|---|---|---|---|---|---|---|---|
| Daily Revenue Miles | | | | | Total Revenue Miles for July 27, 2020 through October 25, 2020 | | | | | |
| Mon - Thu | Friday | Saturday | Sunday / Holiday | School | Mon - Thu | Friday | Saturday | Sunday / Holiday | School | Total |
| | | | | | 51 | 13 | 13 | 14 | 0 | 91 |
| 2,391.20 | 2,391.20 | 1,415.07 | 1,191.30 | - | 121,950.95 | 31,085.54 | 18,395.94 | 16,678.16 | - | 188,110.57 |
| 900.37 | 900.37 | 851.70 | 851.70 | - | 45,919.02 | 11,704.85 | 11,072.15 | 11,923.86 | - | 80,619.88 |
| 3,013.01 | 3,013.01 | 1,716.33 | 1,520.97 | - | 153,663.56 | 39,169.14 | 22,312.32 | 21,293.55 | - | 236,438.57 |
| 3,139.19 | 3,139.19 | 1,483.80 | 1,483.80 | - | 160,098.79 | 40,809.50 | 19,289.44 | 20,773.24 | - | 240,970.97 |
| 2,765.63 | 2,765.63 | 1,577.87 | 1,577.87 | - | 141,047.08 | 35,953.18 | 20,512.28 | 22,090.15 | - | 219,602.69 |
| 1,126.39 | 1,126.39 | 1,047.57 | 1,047.57 | - | 57,445.89 | 14,643.07 | 13,618.44 | 14,666.01 | - | 100,373.40 |
| 1,581.76 | 1,581.76 | 1,538.47 | 1,538.47 | - | 80,669.81 | 20,562.89 | 20,000.08 | 21,538.55 | - | 142,771.34 |
| 1,129.02 | 1,129.02 | 705.48 | 705.48 | - | 57,579.87 | 14,677.22 | 9,171.21 | 9,876.69 | - | 91,304.99 |
| 1,085.45 | 1,085.45 | 724.87 | 724.87 | - | 55,358.05 | 14,110.88 | 9,423.36 | 10,148.24 | - | 89,040.53 |
| 551.43 | 551.43 | 514.62 | 514.62 | - | 28,123.13 | 7,168.64 | 6,690.09 | 7,204.71 | - | 49,186.57 |
| 1,077.83 | 1,077.83 | 696.03 | 696.14 | - | 54,969.48 | 14,011.83 | 9,048.43 | 9,745.90 | - | 87,775.65 |
| 609.89 | 609.89 | 500.98 | 500.98 | - | 31,104.14 | 7,928.51 | 6,512.70 | 7,013.68 | - | 52,559.02 |
| 18,761 | 18,761 | 12,272 | 11,853 | - | 956,826 | 243,897 | 159,534 | 165,939 | - | 1,526,195 |
| 609.89 | 609.89 | 500.98 | 500.98 | - | 31,104.14 | 7,928.51 | 6,512.70 | 7,013.68 | - | 52,559.02 |
| 19,371.17 | 19,371.17 | 12,772.80 | 12,353.77 | - | 987,929.77 | 251,825.24 | 166,046.44 | 172,952.74 | - | 1,578,754.19 |

| October 2020 Bid | | | | | | | | | | |
|---|---|---|---|---|---|---|---|---|---|---|
| Daily Revenue Miles | | | | | Total Revenue Miles for October 26, 2020 through January 24, 2021 | | | | | |
| Mon - Thu | Friday | Saturday | Sunday / Holiday | School | Mon - Thu | Friday | Saturday | Sunday / Holiday | School | Total |
| | | | | | 51 | 11 | 13 | 16 | 0 | 91 |
| 2,456.41 | 2,456.41 | 1,505.53 | 1,256.87 | | 125,277.10 | 27,020.55 | 19,571.93 | 20,109.87 | - | 191,979.44 |
| 949.04 | 949.04 | 900.37 | 900.37 | | 48,401.14 | 10,439.46 | 11,704.85 | 14,405.97 | - | 84,951.43 |
| 3,083.02 | 3,083.02 | 1,774.82 | 1,579.45 | 9.99 | 157,233.91 | 33,913.20 | 23,072.60 | 25,271.24 | - | 239,490.95 |
| 3,208.86 | 3,208.86 | 1,553.47 | 1,553.47 | | 163,651.69 | 35,297.42 | 20,195.08 | 24,855.48 | - | 243,999.67 |
| 2,842.10 | 2,842.10 | 1,654.34 | 1,654.34 | | 144,946.94 | 31,263.07 | 21,506.36 | 26,469.36 | - | 224,185.73 |
| 1,186.25 | 1,186.25 | 1,107.44 | 1,107.44 | | 60,498.98 | 13,048.80 | 14,396.67 | 17,718.98 | - | 105,663.42 |
| 1,648.39 | 1,648.39 | 1,600.02 | 1,600.02 | | 84,067.95 | 18,132.30 | 20,800.23 | 25,600.29 | - | 148,600.78 |
| 1,149.48 | 1,149.48 | 736.83 | 736.83 | 14.08 | 58,623.41 | 12,644.26 | 9,578.81 | 11,789.31 | - | 92,635.80 |
| 1,110.52 | 1,110.52 | 749.94 | 749.94 | | 56,636.56 | 12,215.73 | 9,749.26 | 11,999.09 | - | 90,600.64 |
| 580.84 | 580.84 | 544.03 | 544.03 | | 29,622.86 | 6,389.24 | 7,072.38 | 8,704.46 | - | 51,788.94 |
| 1,108.61 | 1,108.61 | 726.81 | 726.92 | | 56,539.28 | 12,194.75 | 9,448.58 | 11,630.75 | - | 89,813.36 |
| 609.89 | 609.89 | 500.98 | 500.98 | | 31,104.14 | 6,708.74 | 6,512.70 | 8,015.63 | - | 52,341.21 |
| 19,324 | 19,324 | 12,854 | 12,410 | 24 | 985,500 | 212,559 | 167,097 | 198,555 | - | 1,563,710 |
| 609.89 | 609.89 | 500.98 | 500.98 | - | 31,104.14 | 6,708.74 | 6,512.70 | 8,015.63 | - | 52,341.21 |
| 19,933.41 | 19,933.41 | 13,354.57 | 12,910.65 | 24.07 | 1,016,603.98 | 219,267.53 | 173,609.44 | 206,570.42 | - | 1,616,051.36 |

| January 2020 Bid (Same as October 2020) | | | | | | | | | | |
|---|---|---|---|---|---|---|---|---|---|---|
| Daily Revenue Miles | | | | | Total Revenue Miles for January 25, 2021 through April 25, 2021 | | | | | |
| Mon - Thu | Friday | Saturday | Sunday / Holiday | School | Mon - Thu | Friday | Saturday | Sunday / Holiday | School | Total |
| | | | | | 52 | 13 | 13 | 13 | 25 | 91 |
| 2,456.41 | 2,456.41 | 1,505.53 | 1,256.87 | | 127,733.51 | 31,933.38 | 19,571.93 | 16,339.27 | - | 195,578.08 |
| 949.04 | 949.04 | 900.37 | 900.37 | | 49,350.19 | 12,337.55 | 11,704.85 | 11,704.85 | - | 85,097.44 |
| 3,083.02 | 3,083.02 | 1,774.82 | 1,579.45 | 9.99 | 160,316.93 | 40,079.23 | 23,072.60 | 20,532.88 | 249.64 | 244,251.29 |
| 3,208.86 | 3,208.86 | 1,553.47 | 1,553.47 | | 166,860.55 | 41,715.14 | 20,195.08 | 20,195.08 | - | 248,965.84 |
| 2,842.10 | 2,842.10 | 1,654.34 | 1,654.34 | | 147,789.04 | 36,947.26 | 21,506.36 | 21,506.36 | - | 227,749.01 |
| 1,186.25 | 1,186.25 | 1,107.44 | 1,107.44 | | 61,685.23 | 15,421.31 | 14,396.67 | 14,396.67 | - | 105,899.88 |
| 1,648.39 | 1,648.39 | 1,600.02 | 1,600.02 | | 85,716.35 | 21,429.09 | 20,800.23 | 20,800.23 | - | 148,745.90 |
| 1,149.48 | 1,149.48 | 736.83 | 736.83 | 14.08 | 59,772.89 | 14,943.22 | 9,578.81 | 9,578.81 | 352.08 | 94,225.82 |
| 1,110.52 | 1,110.52 | 749.94 | 749.94 | | 57,747.08 | 14,436.77 | 9,749.26 | 9,749.26 | - | 91,682.37 |
| 580.84 | 580.84 | 544.03 | 544.03 | | 30,203.70 | 7,550.93 | 7,072.38 | 7,072.38 | - | 51,899.38 |
| 1,108.61 | 1,108.61 | 726.81 | 726.92 | | 57,647.90 | 14,411.97 | 9,448.58 | 9,449.98 | - | 90,958.43 |
| 609.89 | 609.89 | 500.98 | 500.98 | | 31,714.02 | 7,928.51 | 6,512.70 | 6,512.70 | - | 52,667.93 |
| 19,324 | 19,324 | 12,854 | 12,410 | 24 | 1,004,823 | 251,206 | 167,097 | 161,326 | 602 | 1,585,053 |
| 609.89 | 609.89 | 500.98 | 500.98 | - | 31,714.02 | 7,928.51 | 6,512.70 | 6,512.70 | - | 52,667.93 |
| 19,933.41 | 19,933.41 | 13,354.57 | 12,910.65 | 24.07 | 1,036,537.39 | 259,134.35 | 173,609.44 | 167,838.46 | 601.73 | 1,637,721.37 |

| | | | | | | | | | | |
|---|---|---|---|---|---|---|---|---|---|---|
| April 2021 Bid | | | | | | | | | | |
| Daily Revenue Miles | | | | | Total Revenue Miles for April 26, 2021 through June 30, 2021 | | | | | |
| Mon - Thu | Friday | Saturday | Sunday / Holiday | School | Mon - Thu | Friday | Saturday | Sunday / Holiday | School | Total |
| | | | | | 38 | 9 | 9 | 10 | 18 | 66 |
| 2,456.49 | 2,456.49 | 1,505.26 | 1,256.48 | | 93,346.69 | 22,108.43 | 13,547.38 | 12,564.76 | - | 141,567.26 |
| 949.13 | 949.13 | 900.46 | 900.46 | | 36,066.88 | 8,542.16 | 8,104.10 | 9,004.55 | - | 61,717.69 |
| 3,082.65 | 3,082.65 | 1,773.46 | 1,577.05 | 10.03 | 117,140.72 | 27,743.85 | 15,961.16 | 15,770.47 | 180.51 | 176,796.70 |
| 3,210.77 | 3,210.77 | 1,555.12 | 1,555.12 | | 122,009.45 | 28,896.97 | 13,996.06 | 15,551.18 | - | 180,453.67 |
| 2,841.39 | 2,841.39 | 1,653.82 | 1,653.82 | | 107,972.96 | 25,572.54 | 14,884.41 | 16,538.24 | - | 164,968.15 |
| 1,186.95 | 1,186.95 | 1,108.10 | 1,108.10 | | 45,104.21 | 10,682.58 | 9,972.88 | 11,080.98 | - | 76,840.65 |
| 1,648.53 | 1,648.53 | 1,600.17 | 1,600.17 | | 62,644.24 | 14,836.79 | 14,401.57 | 16,001.74 | - | 107,884.35 |
| 1,150.09 | 1,150.09 | 738.01 | 738.01 | 14.16 | 43,703.31 | 10,350.78 | 6,642.10 | 7,380.12 | 254.86 | 68,331.17 |
| 1,110.96 | 1,110.96 | 749.86 | 749.86 | | 42,216.33 | 9,998.60 | 6,748.75 | 7,498.61 | - | 66,462.29 |
| 581.00 | 581.00 | 544.17 | 544.17 | | 22,077.84 | 5,228.96 | 4,897.56 | 5,441.73 | - | 37,646.10 |
| 1,108.82 | 1,108.82 | 727.07 | 727.07 | | 42,135.28 | 9,979.41 | 6,543.62 | 7,270.69 | - | 65,929.00 |
| 609.92 | 609.92 | 501.01 | 501.01 | | 23,176.94 | 5,489.28 | 4,509.05 | 5,010.05 | - | 38,185.32 |
| 19,327 | 19,327 | 12,856 | 12,410 | 24 | 734,418 | 173,941 | 115,700 | 124,103 | 435 | 1,148,597 |
| 609.92 | 609.92 | 501.01 | 501.01 | - | 23,176.94 | 5,489.28 | 4,509.05 | 5,010.05 | - | 38,185.32 |
| 19,936.71 | 19,936.71 | 13,356.52 | 12,911.31 | 24.19 | 757,594.85 | 179,430.36 | 120,208.65 | 129,113.13 | 435.37 | 1,186,782.36 |
| | | | | | | | | | | |
| 19,326.787 | 19,326.787 | 12,855.511 | 12911.31291 | | | | | | | |
| | | | | | | | | | | |
| | | 205.45 | | | | | | | | |
| | | 13,151.07 | | | | | | | | |
| | | 0.01538 | | | | | | | | |
| | | 13 | 849 | 836 | | | | | | |

| FY2020-2021 Phoenix West Facility Revenue Miles (First Transit) | | | | | |
|---|---|---|---|---|---|
| Mon - Thu | Friday | Saturday | Sunday / Holiday | School | Total |
| 206 | 49 | 52 | 58 | 43 | 365 |
| | | | | | |
| 501,784.98 | 119,321.48 | 76,747.46 | 71,648.54 | - | 769,502.45 |
| 192,342.46 | 45,725.13 | 45,992.77 | 51,297.75 | - | 335,358.11 |
| 630,537.28 | 149,944.46 | 91,284.01 | 90,472.97 | 180.51 | 962,419.23 |
| 656,569.17 | 156,136.61 | 79,610.87 | 88,793.99 | - | 981,110.64 |
| 580,474.83 | 138,032.93 | 84,720.88 | 94,493.45 | - | 897,722.09 |
| 240,503.77 | 57,174.92 | 56,574.94 | 63,100.49 | - | 417,354.13 |
| 335,243.01 | 79,706.36 | 82,155.99 | 91,633.15 | - | 588,738.51 |
| 235,485.71 | 56,002.54 | 37,792.86 | 42,152.32 | 254.86 | 371,688.29 |
| 227,154.36 | 54,018.34 | 38,570.12 | 43,019.56 | - | 362,762.38 |
| 117,747.61 | 27,992.08 | 27,790.88 | 30,996.39 | - | 204,526.96 |
| 226,381.60 | 53,831.46 | 37,273.34 | 41,578.01 | - | 359,064.41 |
| 125,637.63 | 29,884.68 | 26,051.06 | 29,056.95 | - | 210,630.31 |
| 3,944,224.78 | 937,886.31 | 658,514.12 | 709,186.63 | 435.37 | 6,250,247.20 |
| 125,637.63 | 29,884.68 | 26,051.06 | 29,056.95 | - | 210,630.31 |
| 4,069,862.40 | 967,770.98 | 684,565.17 | 738,243.58 | 435.37 | 6,460,877.52 |

| | | | | | | | | | | | | |
|---|---|---|---|---|---|---|---|---|---|---|---|---|
| Increase | | April 2021 Bid | | | | | | | | | | |
| Decrease | | Daily Revenue Miles | | | | | Total Revenue Miles for July 1, 2021 through July 25, 2021 | | | | | |
| ROUTE | SERVICE | Mon - Thu | Friday | Saturday | Sunday / Holiday | School | Mon - Thu | Friday | Saturday | Sunday / Holiday | School | Total |
| | service days | | | | | | 12 | 4 | 4 | 5 | 0 | 25 |
| 3 | Local | 2,456.49 | 2,456.49 | 1,505.26 | 1,256.48 | | 29,477.90 | 9,825.97 | 6,021.06 | 6,282.38 | | 51,607.31 |
| 13 | Local | 949.13 | 949.13 | 900.46 | 900.46 | | 11,389.54 | 3,796.51 | 3,601.82 | 4,502.28 | | 23,290.15 |
| 17 | Local | 3,082.65 | 3,082.65 | 1,773.46 | 1,577.05 | 10.03 | 36,991.81 | 12,330.60 | 7,093.85 | 7,885.23 | - | 64,301.49 |
| 29 | Local | 3,210.77 | 3,210.77 | 1,555.12 | 1,555.12 | | 38,529.30 | 12,843.10 | 6,220.47 | 7,775.59 | | 65,368.46 |
| 41 | Local | 2,841.39 | 2,841.39 | 1,653.82 | 1,653.82 | | 34,096.72 | 11,365.57 | 6,615.30 | 8,269.12 | | 60,346.71 |
| 43 | Local | 1,186.95 | 1,186.95 | 1,108.10 | 1,108.10 | | 14,243.43 | 4,747.81 | 4,432.39 | 5,540.49 | | 28,964.13 |
| 51 | Local | 1,648.53 | 1,648.53 | 1,600.17 | 1,600.17 | | 19,782.39 | 6,594.13 | 6,400.70 | 8,000.87 | | 40,778.09 |
| 59 | Local | 1,150.09 | 1,150.09 | 738.01 | 738.01 | 14.16 | 13,801.04 | 4,600.35 | 2,952.05 | 3,690.06 | - | 25,043.50 |
| 67 | Local | 1,110.96 | 1,110.96 | 749.86 | 749.86 | | 13,331.47 | 4,443.82 | 2,999.44 | 3,749.30 | | 24,524.04 |
| 75 | Local | 581.00 | 581.00 | 544.17 | 544.17 | | 6,971.95 | 2,323.98 | 2,176.69 | 2,720.87 | | 14,193.49 |
| 83 | Local | 1,108.82 | 1,108.82 | 727.07 | 727.07 | | 13,305.88 | 4,435.29 | 2,908.28 | 3,635.35 | | 24,284.79 |
| MARY | Circulator | 609.92 | 609.92 | 501.01 | 501.01 | | 7,319.03 | 2,439.68 | 2,004.02 | 2,505.03 | | 14,267.76 |
| | Local | 19,327 | 19,327 | 12,856 | 12,410 | 24 | 231,921 | 77,307 | 51,422 | 62,052 | - | 422,702 |
| | Circulator | 609.92 | 609.92 | 501.01 | 501.01 | - | 7,319.03 | 2,439.68 | 2,004.02 | 2,505.03 | - | 14,267.76 |
| | Total | 19,936.71 | 19,936.71 | 13,356.52 | 12,911.31 | 24.19 | 239,240.48 | 79,746.83 | 53,426.07 | 64,556.56 | - | 436,969.94 |

| July 2021 Bid (Same as April 2021) | | | | | | | | | | |
|---|---|---|---|---|---|---|---|---|---|---|
| Daily Revenue Miles | | | | | Total Revenue Miles for July 26, 2021 through October 24, 2021 | | | | | |
| Mon - Thu | Friday | Saturday | Sunday / Holiday | School | Mon - Thu | Friday | Saturday | Sunday / Holiday | School | Total |
| | | | | | 51 | 13 | 13 | 14 | 54 | 91 |
| 2,456.49 | 2,456.49 | 1,505.26 | 1,256.48 | | 125,281.09 | 31,934.40 | 19,568.44 | 17,590.66 | - | 194,374.59 |
| 949.13 | 949.13 | 900.46 | 900.46 | | 48,405.55 | 12,338.67 | 11,705.92 | 12,606.37 | - | 85,056.52 |
| 3,082.65 | 3,082.65 | 1,773.46 | 1,577.05 | 10.03 | 157,215.17 | 40,074.46 | 23,055.00 | 22,078.65 | 541.53 | 242,964.82 |
| 3,210.77 | 3,210.77 | 1,555.12 | 1,555.12 | | 163,749.52 | 41,740.07 | 20,216.54 | 21,771.66 | - | 247,477.79 |
| 2,841.39 | 2,841.39 | 1,653.82 | 1,653.82 | | 144,911.07 | 36,938.12 | 21,499.71 | 23,153.53 | - | 226,502.43 |
| 1,186.95 | 1,186.95 | 1,108.10 | 1,108.10 | | 60,534.60 | 15,430.39 | 14,405.28 | 15,513.37 | - | 105,883.63 |
| 1,648.53 | 1,648.53 | 1,600.17 | 1,600.17 | | 84,075.17 | 21,430.92 | 20,802.27 | 22,402.44 | - | 148,710.80 |
| 1,150.09 | 1,150.09 | 738.01 | 738.01 | 14.16 | 58,654.44 | 14,951.13 | 9,594.15 | 10,332.16 | 764.58 | 94,296.46 |
| 1,110.96 | 1,110.96 | 749.86 | 749.86 | | 56,658.76 | 14,442.43 | 9,748.19 | 10,498.05 | - | 91,347.43 |
| 581.00 | 581.00 | 544.17 | 544.17 | | 29,630.79 | 7,552.95 | 7,074.25 | 7,618.43 | - | 51,876.41 |
| 1,108.82 | 1,108.82 | 727.07 | 727.07 | | 56,549.98 | 14,414.70 | 9,451.90 | 10,178.97 | - | 90,595.55 |
| 609.92 | 609.92 | 501.01 | 501.01 | | 31,105.90 | 7,928.95 | 6,513.07 | 7,014.07 | - | 52,562.00 |
| 19,327 | 19,327 | 12,856 | 12,410 | 24 | 985,666 | 251,248 | 167,122 | 173,744 | 1,306 | 1,579,086 |
| 609.92 | 609.92 | 501.01 | 501.01 | - | 31,105.90 | 7,928.95 | 6,513.07 | 7,014.07 | - | 52,562.00 |
| 19,936.71 | 19,936.71 | 13,356.52 | 12,911.31 | 24.19 | 1,016,772.04 | 259,177.19 | 173,634.71 | 180,758.38 | 1,306.11 | 1,631,648.43 |

| | | | | | | | | | | |
|---|---|---|---|---|---|---|---|---|---|---|
| October 2021 Bid | | | | | | | | | | |
| Daily Revenue Miles | | | | | Total Revenue Miles for October 25, 2021 through January 23, 2022 | | | | | |
| Mon - Thu | Friday | Saturday | Sunday / Holiday | School | Mon - Thu | Friday | Saturday | Sunday / Holiday | School | Total |
| | | | | | 51 | 11 | 13 | 16 | 50 | 91 |
| 2,456.49 | 2,456.49 | 1,505.26 | 1,256.48 | | 125,281.11 | 27,021.42 | 19,568.44 | 20,103.62 | - | 191,974.60 |
| 949.13 | 949.13 | 900.46 | 900.46 | | 48,405.55 | 10,440.41 | 11,705.92 | 14,407.28 | - | 84,959.17 |
| 3,082.65 | 3,082.65 | 1,773.46 | 1,577.05 | 10.03 | 157,215.17 | 33,909.16 | 23,055.00 | 25,232.75 | 501.42 | 239,913.50 |
| 3,210.77 | 3,210.77 | 1,555.12 | 1,555.12 | | 163,749.52 | 35,318.52 | 20,216.54 | 24,881.89 | - | 244,166.48 |
| 2,841.39 | 2,841.39 | 1,653.82 | 1,653.82 | | 144,911.13 | 31,255.34 | 21,499.71 | 26,461.18 | - | 224,127.36 |
| 1,186.95 | 1,186.95 | 1,108.10 | 1,108.10 | | 60,534.60 | 13,056.48 | 14,405.28 | 17,729.57 | - | 105,725.92 |
| 1,648.53 | 1,648.53 | 1,600.17 | 1,600.17 | | 84,075.17 | 18,133.86 | 20,802.27 | 25,602.79 | - | 148,614.08 |
| 1,150.09 | 1,150.09 | 738.01 | 738.01 | 14.16 | 58,654.44 | 12,650.96 | 9,594.15 | 11,808.19 | 707.94 | 93,415.68 |
| 1,110.96 | 1,110.96 | 749.86 | 749.86 | | 56,658.76 | 12,220.52 | 9,748.19 | 11,997.77 | - | 90,625.24 |
| 581.00 | 581.00 | 544.17 | 544.17 | | 29,630.79 | 6,390.95 | 7,074.25 | 8,706.77 | - | 51,802.77 |
| 1,108.82 | 1,108.82 | 727.07 | 727.07 | | 56,549.98 | 12,197.05 | 9,451.90 | 11,633.11 | - | 89,832.04 |
| 609.92 | 609.92 | 501.01 | 501.01 | | 31,105.90 | 6,709.11 | 6,513.07 | 8,016.09 | - | 52,344.17 |
| 19,327 | 19,327 | 12,856 | 12,410 | 24 | 985,666 | 212,595 | 167,122 | 198,565 | 1,209 | 1,565,157 |
| 609.92 | 609.92 | 501.01 | 501.01 | - | 31,105.90 | 6,709.11 | 6,513.07 | 8,016.09 | - | 52,344.17 |
| 19,936.71 | 19,936.71 | 13,356.52 | 12,911.31 | 24.19 | 1,016,772.12 | 219,303.79 | 173,634.72 | 206,581.01 | 1,209.36 | 1,617,501.00 |
| | | | | | | | | | | |
| | | | | | | | | | | |
| | | | | | | | | | | |
| 0.0005 | 0.0005 | 0.0005 | 0.0005 | | | | | | | |
| - | - | (0.0000) | (0.0000) | | | | | | | |
| 0.0000 | 0.0000 | - | - | | | | | | | |
| - | - | - | - | | | | | | | |

| January 2021 Bid (Same as October 2021) | | | | | | | | | | |
|---|---|---|---|---|---|---|---|---|---|---|
| Daily Revenue Miles | | | | | Total Revenue Miles for January 24, 2022 through April 24, 2022 | | | | | |
| Mon - Thu | Friday | Saturday | Sunday / Holiday | School | Mon - Thu | Friday | Saturday | Sunday / Holiday | School | Total |
| | | | | | 52 | 13 | 13 | 13 | 58 | 91 |
| 2,456.49 | 2,456.49 | 1,505.26 | 1,256.48 | | 127,737.61 | 31,934.40 | 19,568.44 | 16,334.19 | - | 195,574.65 |
| 949.13 | 949.13 | 900.46 | 900.46 | | 49,354.68 | 12,338.67 | 11,705.92 | 11,705.92 | - | 85,105.19 |
| 3,082.65 | 3,082.65 | 1,773.46 | 1,577.05 | 10.03 | 160,297.82 | 40,074.46 | 23,055.00 | 20,501.61 | 581.65 | 244,510.53 |
| 3,210.77 | 3,210.77 | 1,555.12 | 1,555.12 | | 166,960.30 | 41,740.07 | 20,216.54 | 20,216.54 | - | 249,133.45 |
| 2,841.39 | 2,841.39 | 1,653.82 | 1,653.82 | | 147,752.52 | 36,938.13 | 21,499.71 | 21,499.71 | - | 227,690.07 |
| 1,186.95 | 1,186.95 | 1,108.10 | 1,108.10 | | 61,721.55 | 15,430.39 | 14,405.28 | 14,405.28 | - | 105,962.49 |
| 1,648.53 | 1,648.53 | 1,600.17 | 1,600.17 | | 85,723.70 | 21,430.92 | 20,802.27 | 20,802.27 | - | 148,759.16 |
| 1,150.09 | 1,150.09 | 738.01 | 738.01 | 14.16 | 59,804.53 | 14,951.13 | 9,594.15 | 9,594.15 | 821.21 | 94,765.18 |
| 1,110.96 | 1,110.96 | 749.86 | 749.86 | | 57,769.71 | 14,442.43 | 9,748.19 | 9,748.19 | - | 91,708.52 |
| 581.00 | 581.00 | 544.17 | 544.17 | | 30,211.78 | 7,552.95 | 7,074.25 | 7,074.25 | - | 51,913.24 |
| 1,108.82 | 1,108.82 | 727.07 | 727.07 | | 57,658.80 | 14,414.70 | 9,451.90 | 9,451.90 | - | 90,977.30 |
| 609.92 | 609.92 | 501.01 | 501.01 | | 31,715.82 | 7,928.95 | 6,513.07 | 6,513.07 | - | 52,670.91 |
| 19,327 | 19,327 | 12,856 | 12,410 | 24 | 1,004,993 | 251,248 | 167,122 | 161,334 | 1,403 | 1,586,100 |
| 609.92 | 609.92 | 501.01 | 501.01 | - | 31,715.82 | 7,928.95 | 6,513.07 | 6,513.07 | - | 52,670.91 |
| 19,936.71 | 19,936.71 | 13,356.52 | 12,911.31 | 24.19 | 1,036,708.82 | 259,177.21 | 173,634.72 | 167,847.07 | 1,402.86 | 1,638,770.68 |

| April 2022 Bid | | | | | | | | | | |
|---|---|---|---|---|---|---|---|---|---|---|
| Daily Revenue Miles | | | | | Total Revenue Miles for April 25, 2022 through June 30, 2022 | | | | | |
| Mon - Thu | Friday | Saturday | Sunday / Holiday | School | Mon - Thu | Friday | Saturday | Sunday / Holiday | School | Total |
| | | | | | 39 | 9 | 9 | 10 | 18 | 67 |
| 2,456.49 | 2,456.49 | 1,505.26 | 1,256.48 | | 95,803.20 | 22,108.43 | 13,547.38 | 12,564.77 | - | 144,023.79 |
| 949.13 | 949.13 | 900.46 | 900.46 | | 37,016.01 | 8,542.16 | 8,104.10 | 9,004.55 | - | 62,666.82 |
| 3,082.65 | 3,082.65 | 1,773.46 | 1,577.05 | 10.03 | 120,223.37 | 27,743.85 | 15,961.16 | 15,770.47 | 180.51 | 179,879.36 |
| 3,210.77 | 3,210.77 | 1,555.12 | 1,555.12 | | 125,220.22 | 28,896.97 | 13,996.06 | 15,551.18 | - | 183,664.45 |
| 2,841.39 | 2,841.39 | 1,653.82 | 1,653.82 | | 110,814.39 | 25,572.55 | 14,884.41 | 16,538.24 | - | 167,809.60 |
| 1,186.95 | 1,186.95 | 1,108.10 | 1,108.10 | | 46,291.16 | 10,682.58 | 9,972.88 | 11,080.98 | - | 78,027.60 |
| 1,648.53 | 1,648.53 | 1,600.17 | 1,600.17 | | 64,292.77 | 14,836.79 | 14,401.57 | 16,001.74 | - | 109,532.88 |
| 1,150.09 | 1,150.09 | 738.01 | 738.01 | 14.16 | 44,853.40 | 10,350.78 | 6,642.10 | 7,380.12 | 254.86 | 69,481.26 |
| 1,110.96 | 1,110.96 | 749.86 | 749.86 | | 43,327.28 | 9,998.60 | 6,748.75 | 7,498.61 | - | 67,573.25 |
| 581.00 | 581.00 | 544.17 | 544.17 | | 22,658.84 | 5,228.96 | 4,897.56 | 5,441.73 | - | 38,227.09 |
| 1,108.82 | 1,108.82 | 727.07 | 727.07 | | 43,244.10 | 9,979.41 | 6,543.62 | 7,270.69 | - | 67,037.82 |
| **707.45** | **707.45** | **581.12** | **581.12** | | 27,590.47 | 6,367.05 | 5,230.06 | 5,811.18 | - | 44,998.76 |
| 19,327 | 19,327 | 12,856 | 12,410 | 24 | 753,745 | 173,941 | 115,700 | 124,103 | 435 | 1,167,924 |
| 707.45 | 707.45 | 581.12 | 581.12 | - | 27,590.47 | 6,367.05 | 5,230.06 | 5,811.18 | - | 44,998.76 |
| 20,034.24 | 20,034.24 | 13,436.63 | 12,991.43 | 24.19 | 781,335.23 | 180,308.15 | 120,929.67 | 129,914.26 | 435.37 | 1,212,922.67 |

| FY2021-2022 Phoenix West Facility Revenue Miles (First Transit) | | | | | |
|---|---|---|---|---|---|
| Mon - Thu | Friday | Saturday | Sunday / Holiday | School | Total |
| 205 | 50 | 52 | 58 | 180 | 365 |
| 503,580.92 | 122,824.61 | 78,273.76 | 72,875.63 | - | 777,554.92 |
| 194,571.35 | 47,456.43 | 46,823.67 | 52,226.41 | - | 341,077.85 |
| 631,943.35 | 154,132.52 | 92,220.01 | 91,468.70 | 1,223.46 | 970,988.04 |
| 658,208.87 | 160,538.75 | 80,866.15 | 90,196.86 | - | 989,810.63 |
| 582,485.84 | 142,069.72 | 85,998.84 | 95,921.78 | - | 906,476.18 |
| 243,325.34 | 59,347.64 | 57,621.10 | 64,269.69 | - | 424,563.78 |
| 337,949.20 | 82,426.63 | 83,209.07 | 92,810.11 | - | 596,395.01 |
| 235,767.85 | 57,504.35 | 38,376.60 | 42,804.67 | 1,727.38 | 376,180.86 |
| 227,745.98 | 55,547.80 | 38,992.77 | 43,491.93 | - | 365,778.48 |
| 119,104.15 | 29,049.79 | 28,297.01 | 31,562.05 | - | 208,013.00 |
| 227,308.73 | 55,441.15 | 37,807.60 | 42,170.02 | - | 362,727.50 |
| 128,837.12 | 31,373.75 | 26,773.29 | 29,859.44 | - | 216,843.60 |
| 3,961,991.57 | 966,339.40 | 668,486.59 | 719,797.86 | 2,950.84 | 6,319,566.26 |
| 128,837.12 | 31,373.75 | 26,773.29 | 29,859.44 | - | 216,843.60 |
| 4,090,828.68 | 997,713.15 | 695,259.89 | 749,657.29 | 2,950.84 | 6,536,409.86 |

| | | | | | | | | | | | | |
|---|---|---|---|---|---|---|---|---|---|---|---|---|
| Increase | | April 2022 Bid | | | | | | | | | | |
| Decrease | | Daily Revenue Miles | | | | | Total Revenue Miles for July 1, 2022 through July 24, 2022 | | | | | |
| ROUTE | SERVICE | Mon - Thu | Friday | Saturday | Sunday / Holiday | School | Mon - Thu | Friday | Saturday | Sunday / Holiday | School | Total |
| | service days | | | | | | 11 | 4 | 4 | 5 | 0 | 24 |
| 3 | Local | 2,456.49 | 2,456.49 | 1,505.26 | 1,256.48 | | 27,021.42 | 9,825.97 | 6,021.06 | 6,282.38 | | 49,150.83 |
| 13 | Local | 949.13 | 949.13 | 900.46 | 900.46 | | 10,440.41 | 3,796.51 | 3,601.82 | 4,502.28 | | 22,341.03 |
| 17 | Local | 3,082.65 | 3,082.65 | 1,773.46 | 1,577.05 | 10.03 | 33,909.16 | 12,330.60 | 7,093.85 | 7,885.23 | - | 61,218.84 |
| 29 | Local | 3,210.77 | 3,210.77 | 1,555.12 | 1,555.12 | | 35,318.52 | 12,843.10 | 6,220.47 | 7,775.59 | | 62,157.69 |
| 41 | Local | 2,841.39 | 2,841.39 | 1,653.82 | 1,653.82 | | 31,255.34 | 11,365.58 | 6,615.30 | 8,269.12 | | 57,505.33 |
| 43 | Local | 1,186.95 | 1,186.95 | 1,108.10 | 1,108.10 | | 13,056.48 | 4,747.81 | 4,432.39 | 5,540.49 | | 27,777.18 |
| 51 | Local | 1,648.53 | 1,648.53 | 1,600.17 | 1,600.17 | | 18,133.86 | 6,594.13 | 6,400.70 | 8,000.87 | | 39,129.56 |
| 59 | Local | 1,150.09 | 1,150.09 | 738.01 | 738.01 | 14.16 | 12,650.96 | 4,600.35 | 2,952.05 | 3,690.06 | - | 23,893.41 |
| 67 | Local | 1,110.96 | 1,110.96 | 749.86 | 749.86 | | 12,220.52 | 4,443.82 | 2,999.44 | 3,749.30 | | 23,413.09 |
| 75 | Local | 581.00 | 581.00 | 544.17 | 544.17 | | 6,390.95 | 2,323.98 | 2,176.69 | 2,720.87 | | 13,612.50 |
| 83 | Local | 1,108.82 | 1,108.82 | 727.07 | 727.07 | | 12,197.05 | 4,435.29 | 2,908.28 | 3,635.35 | | 23,175.97 |
| MARY | Circulator | 707.45 | 707.45 | 581.12 | 581.12 | | 7,781.93 | 2,829.80 | 2,324.47 | 2,905.59 | | 15,841.79 |
| | Local | 19,327 | 19,327 | 12,856 | 12,410 | 24 | 212,595 | 77,307 | 51,422 | 62,052 | - | 403,375 |
| | Circulator | 707.45 | 707.45 | 581.12 | 581.12 | - | 7,781.93 | 2,829.80 | 2,324.47 | 2,905.59 | - | 15,841.79 |
| | Total | 20,034.24 | 20,034.24 | 13,436.63 | 12,991.43 | 24.19 | 220,376.60 | 80,136.95 | 53,746.52 | 64,957.13 | - | 419,217.21 |

| July 2022 Bid (Same as April 2022) | | | | | | | | | | |
|---|---|---|---|---|---|---|---|---|---|---|
| Daily Revenue Miles | | | | | Total Revenue Miles for July 25, 2022 through October 23, 2022 | | | | | |
| Mon - Thu | Friday | Saturday | Sunday / Holiday | School | Mon - Thu | Friday | Saturday | Sunday / Holiday | School | Total |
| | | | | | 51 | 13 | 13 | 14 | 49 | 91 |
| 2,456.49 | 2,456.49 | 1,505.26 | 1,256.48 | | 125,281.11 | 31,934.40 | 19,568.44 | 17,590.67 | - | 194,374.63 |
| 949.13 | 949.13 | 900.46 | 900.46 | | 48,405.55 | 12,338.67 | 11,705.92 | 12,606.37 | - | 85,056.52 |
| 3,082.65 | 3,082.65 | 1,773.46 | 1,577.05 | 10.03 | 157,215.17 | 40,074.46 | 23,055.00 | 22,078.65 | 491.39 | 242,914.68 |
| 3,210.77 | 3,210.77 | 1,555.12 | 1,555.12 | | 163,749.52 | 41,740.07 | 20,216.54 | 21,771.66 | - | 247,477.79 |
| 2,841.39 | 2,841.39 | 1,653.82 | 1,653.82 | | 144,911.13 | 36,938.13 | 21,499.71 | 23,153.53 | - | 226,502.50 |
| 1,186.95 | 1,186.95 | 1,108.10 | 1,108.10 | | 60,534.60 | 15,430.39 | 14,405.28 | 15,513.37 | - | 105,883.63 |
| 1,648.53 | 1,648.53 | 1,600.17 | 1,600.17 | | 84,075.17 | 21,430.92 | 20,802.27 | 22,402.44 | - | 148,710.80 |
| 1,150.09 | 1,150.09 | 738.01 | 738.01 | 14.16 | 58,654.44 | 14,951.13 | 9,594.15 | 10,332.16 | 693.78 | 94,225.67 |
| 1,110.96 | 1,110.96 | 749.86 | 749.86 | | 56,658.76 | 14,442.43 | 9,748.19 | 10,498.05 | - | 91,347.43 |
| 581.00 | 581.00 | 544.17 | 544.17 | | 29,630.79 | 7,552.95 | 7,074.25 | 7,618.43 | - | 51,876.41 |
| 1,108.82 | 1,108.82 | 727.07 | 727.07 | | 56,549.98 | 14,414.70 | 9,451.90 | 10,178.97 | - | 90,595.55 |
| 707.45 | 707.45 | 581.12 | 581.12 | | 36,079.85 | 9,196.85 | 7,554.53 | 8,135.65 | - | 60,966.88 |
| 19,327 | 19,327 | 12,856 | 12,410 | 24 | 985,666 | 251,248 | 167,122 | 173,744 | 1,185 | 1,578,966 |
| 707.45 | 707.45 | 581.12 | 581.12 | - | 36,079.85 | 9,196.85 | 7,554.53 | 8,135.65 | - | 60,966.88 |
| 20,034.24 | 20,034.24 | 13,436.63 | 12,991.43 | 24.19 | 1,021,746.07 | 260,445.10 | 174,676.18 | 181,879.96 | 1,185.17 | 1,639,932.49 |

| | | | | | | | | | | |
|---|---|---|---|---|---|---|---|---|---|---|
| October 2022 Bid | | | | | | | | | | |
| Daily Revenue Miles | | | | | Total Revenue Miles for October 24, 2022 through January 22, 2023 | | | | | |
| | | | | | Mon - Thu | Friday | Saturday | Sunday / Holiday | School | Total |
| Mon - Thu | Friday | Saturday | Sunday / Holiday | School | 49 | 13 | 13 | 16 | 50 | 91 |
| | | | | | | | | | | |
| 2,456.49 | 2,456.49 | **1,505.21** | **1,256.35** | | 120,368.13 | 31,934.40 | 19,567.73 | 20,101.52 | - | 191,971.78 |
| 949.13 | 949.13 | 900.46 | 900.46 | | 46,507.30 | 12,338.67 | 11,705.92 | 14,407.28 | - | 84,959.17 |
| 3,082.65 | 3,082.65 | 1,773.46 | 1,577.05 | 10.03 | 151,049.87 | 40,074.46 | 23,055.00 | 25,232.75 | 501.42 | 239,913.50 |
| 3,210.77 | 3,210.77 | 1,555.12 | 1,555.12 | | 157,327.97 | 41,740.07 | 20,216.54 | 24,881.89 | - | 244,166.48 |
| 2,841.39 | 2,841.39 | 1,653.82 | 1,653.82 | | 139,228.34 | 36,938.13 | 21,499.71 | 26,461.18 | - | 224,127.36 |
| **1,266.10** | **1,266.10** | **1,182.24** | **1,182.24** | | 62,038.85 | 16,459.30 | 15,369.07 | 18,915.78 | - | 112,783.00 |
| 1,648.53 | 1,648.53 | 1,600.17 | 1,600.17 | | 80,778.10 | 21,430.92 | 20,802.27 | 25,602.79 | - | 148,614.08 |
| 1,150.09 | 1,150.09 | 738.01 | 738.01 | 14.16 | 56,354.27 | 14,951.13 | 9,594.15 | 11,808.19 | 707.94 | 93,415.68 |
| 1,110.96 | 1,110.96 | 749.86 | 749.86 | | 54,436.84 | 14,442.43 | 9,748.19 | 11,997.77 | - | 90,625.24 |
| 581.00 | 581.00 | 544.17 | 544.17 | | 28,468.80 | 7,552.95 | 7,074.25 | 8,706.77 | - | 51,802.77 |
| 1,108.82 | 1,108.82 | 727.07 | 727.07 | | 54,332.33 | 14,414.70 | 9,451.90 | 11,633.11 | - | 89,832.04 |
| 707.45 | 707.45 | 581.12 | 581.12 | | 34,664.95 | 9,196.85 | 7,554.53 | 9,297.89 | - | 60,714.22 |
| 19,406 | 19,406 | 12,930 | 12,484 | 24 | 950,891 | 252,277 | 168,085 | 199,749 | 1,209 | 1,572,211 |
| 707.45 | 707.45 | 581.12 | 581.12 | - | 34,664.95 | 9,196.85 | 7,554.53 | 9,297.89 | - | 60,714.22 |
| 20,113.38 | 20,113.39 | 13,510.71 | 13,065.43 | 24.19 | 985,555.75 | 261,474.01 | 175,639.26 | 209,046.92 | 1,209.36 | 1,632,925.31 |
| | | | | | | | | | | |
| | | | | | | | | | | |
| | | | | | | | | | | |
| - | - | (0.0549) | (0.1315) | | | | | | | |
| - | - | - | - | | | | | | | |
| - | - | - | - | | | | | | | |
| - | - | - | - | | | | | | | |

| January 2023 Bid (same as October 2022 Bid) | | | | | | | | | | |
|---|---|---|---|---|---|---|---|---|---|---|
| Daily Revenue Miles | | | | | Total Revenue Miles for January 23, 2023 through April 23, 2023 | | | | | |
| Mon - Thu | Friday | Saturday | Sunday / Holiday | School | Mon - Thu | Friday | Saturday | Sunday / Holiday | School | Total |
| | | | | | 52 | 13 | 13 | 13 | 58 | 91 |
| 2,456.49 | 2,456.49 | 1,505.21 | 1,256.35 | | 127,737.61 | 31,934.40 | 19,567.73 | 16,332.49 | - | 195,572.22 |
| 949.13 | 949.13 | 900.46 | 900.46 | | 49,354.68 | 12,338.67 | 11,705.92 | 11,705.92 | - | 85,105.19 |
| 3,082.65 | 3,082.65 | 1,773.46 | 1,577.05 | 10.03 | 160,297.82 | 40,074.46 | 23,055.00 | 20,501.61 | 581.65 | 244,510.53 |
| 3,210.77 | 3,210.77 | 1,555.12 | 1,555.12 | | 166,960.30 | 41,740.07 | 20,216.54 | 20,216.54 | - | 249,133.45 |
| 2,841.39 | 2,841.39 | 1,653.82 | 1,653.82 | | 147,752.52 | 36,938.13 | 21,499.71 | 21,499.71 | - | 227,690.07 |
| 1,266.10 | 1,266.10 | 1,182.24 | 1,182.24 | | 65,837.15 | 16,459.30 | 15,369.07 | 15,369.07 | - | 113,034.58 |
| 1,648.53 | 1,648.53 | 1,600.17 | 1,600.17 | | 85,723.70 | 21,430.92 | 20,802.27 | 20,802.27 | - | 148,759.16 |
| 1,150.09 | 1,150.09 | 738.01 | 738.01 | 14.16 | 59,804.53 | 14,951.13 | 9,594.15 | 9,594.15 | 821.21 | 94,765.18 |
| 1,110.96 | 1,110.96 | 749.86 | 749.86 | | 57,769.71 | 14,442.43 | 9,748.19 | 9,748.19 | - | 91,708.52 |
| 581.00 | 581.00 | 544.17 | 544.17 | | 30,211.78 | 7,552.95 | 7,074.25 | 7,074.25 | - | 51,913.24 |
| 1,108.82 | 1,108.82 | 727.07 | 727.07 | | 57,658.80 | 14,414.70 | 9,451.90 | 9,451.90 | - | 90,977.30 |
| 707.45 | 707.45 | 581.12 | 581.12 | | 36,787.30 | 9,196.85 | 7,554.53 | 7,554.53 | - | 61,093.21 |
| 19,406 | 19,406 | 12,930 | 12,484 | 24 | 1,009,109 | 252,277 | 168,085 | 162,296 | 1,403 | 1,593,169 |
| 707.45 | 707.45 | 581.12 | 581.12 | - | 36,787.30 | 9,196.85 | 7,554.53 | 7,554.53 | - | 61,093.21 |
| 20,113.38 | 20,113.39 | 13,510.71 | 13,065.43 | 24.19 | 1,045,895.90 | 261,474.01 | 175,639.26 | 169,850.62 | 1,402.86 | 1,654,262.66 |

| April 2023 Bid ( currently estimated using Oct 2022 mileage) | | | | | | | | | | |
|---|---|---|---|---|---|---|---|---|---|---|
| Daily Revenue Miles | | | | | Total Revenue Miles for April 24, 2023 through June 30, 2023 | | | | | |
| | | | | | Mon - Thu | Friday | Saturday | Sunday / Holiday | School | Total |
| Mon - Thu | Friday | Saturday | Sunday / Holiday | School | 39 | 10 | 9 | 10 | 23 | 68 |
| 2,456.49 | 2,456.49 | 1,505.21 | 1,256.35 | | 95,803.20 | 24,564.92 | 13,546.89 | 12,563.45 | - | 146,478.47 |
| 949.13 | 949.13 | 900.46 | 900.46 | | 37,016.01 | 9,491.29 | 8,104.10 | 9,004.55 | - | 63,615.95 |
| 3,082.65 | 3,082.65 | 1,773.46 | 1,577.05 | 10.03 | 120,223.37 | 30,826.50 | 15,961.16 | 15,770.47 | 230.65 | 183,012.15 |
| 3,210.77 | 3,210.77 | 1,555.12 | 1,555.12 | | 125,220.22 | 32,107.75 | 13,996.06 | 15,551.18 | - | 186,875.22 |
| 2,841.39 | 2,841.39 | 1,653.82 | 1,653.82 | | 110,814.39 | 28,413.95 | 14,884.41 | 16,538.24 | - | 170,650.99 |
| 1,266.10 | 1,266.10 | 1,182.24 | 1,182.24 | | 49,377.86 | 12,661.00 | 10,640.12 | 11,822.36 | - | 84,501.35 |
| 1,648.53 | 1,648.53 | 1,600.17 | 1,600.17 | | 64,292.77 | 16,485.33 | 14,401.57 | 16,001.74 | - | 111,181.41 |
| 1,150.09 | 1,150.09 | 738.01 | 738.01 | 14.16 | 44,853.40 | 11,500.87 | 6,642.10 | 7,380.12 | 325.65 | 70,702.14 |
| 1,110.96 | 1,110.96 | 749.86 | 749.86 | | 43,327.28 | 11,109.56 | 6,748.75 | 7,498.61 | - | 68,684.20 |
| 581.00 | 581.00 | 544.17 | 544.17 | | 22,658.84 | 5,809.96 | 4,897.56 | 5,441.73 | - | 38,808.09 |
| 1,108.82 | 1,108.82 | 727.07 | 727.07 | | 43,244.10 | 11,088.23 | 6,543.62 | 7,270.69 | - | 68,146.65 |
| 707.45 | 707.45 | 581.12 | 581.12 | | 27,590.47 | 7,074.50 | 5,230.06 | 5,811.18 | - | 45,706.21 |
| 19,406 | 19,406 | 12,930 | 12,484 | 24 | 756,831 | 194,059 | 116,366 | 124,843 | 556 | 1,192,657 |
| 707.45 | 707.45 | 581.12 | 581.12 | - | 27,590.47 | 7,074.50 | 5,230.06 | 5,811.18 | - | 45,706.21 |
| 20,113.38 | 20,113.39 | 13,510.71 | 13,065.43 | 24.19 | 784,421.93 | 201,133.86 | 121,596.41 | 130,654.32 | 556.31 | 1,238,362.83 |

| | | | | | |
|---|---|---|---|---|---|
| FY2022-2023 Phoenix West Facility Revenue Miles (First Transit) | | | | | |
| Mon - Thu | Friday | Saturday | Sunday / Holiday | School | Total |
| 202 | 53 | 52 | 58 | 180 | 365 |
| 496,211.47 | 130,194.10 | 78,271.85 | 72,870.51 | - | 777,547.93 |
| 191,723.96 | 50,303.81 | 46,823.67 | 52,226.41 | - | 341,077.85 |
| 622,695.39 | 163,380.47 | 92,220.01 | 91,468.70 | 1,223.46 | 970,988.05 |
| 648,576.55 | 170,171.07 | 80,866.15 | 90,196.86 | - | 989,810.63 |
| 573,961.73 | 150,593.92 | 85,998.84 | 95,921.78 | - | 906,476.27 |
| 250,844.94 | 65,757.80 | 60,215.93 | 67,161.07 | - | 443,979.73 |
| 333,003.60 | 87,372.23 | 83,209.07 | 92,810.11 | - | 596,395.01 |
| 232,317.59 | 60,954.61 | 38,376.60 | 42,804.67 | 1,727.38 | 376,180.86 |
| 224,413.12 | 58,880.67 | 38,992.77 | 43,491.93 | - | 365,778.48 |
| 117,361.16 | 30,792.78 | 28,297.01 | 31,562.05 | - | 208,013.00 |
| 223,982.26 | 58,767.62 | 37,807.60 | 42,170.02 | - | 362,727.50 |
| 142,904.50 | 37,494.85 | 30,218.14 | 33,704.84 | - | 244,322.33 |
| 3,915,091.76 | 1,027,169.09 | 671,079.51 | 722,684.11 | 2,950.84 | 6,338,975.31 |
| 142,904.50 | 37,494.85 | 30,218.14 | 33,704.84 | - | 244,322.33 |
| 4,057,996.25 | 1,064,663.94 | 701,297.64 | 756,388.96 | 2,950.84 | 6,583,297.64 |

# EXHIBIT 44
# YEAR OF INVOICING

**FIRST TRANSIT, INC.**

55506-PHOENIX 55506
405 N 79th Ave
Phoenix, AZ 85043

Phone: 623-474-8901
Fax: 623-474-8932

| | |
|---|---|
| **INVOICE #** | 11869193 |
| Invoice Date | 03/17/2023 |
| Terms | Net 30 Days |
| Customer Number | 205016 |
| Purchase Order # | 4400787807 |

***Customer Information***

Name City of Phoenix Transit Department 5506
Address 302 North 1st Ave
Suite 900
Phoenix, AZ 85003

| Service Description | Location | Account | Amount |
|---|---|---|---|
| Local Service February 2023 | 55506 | 43110 | $3,528,414.67 |
| Mary Service February 2023 | 55506 | 43110 | $135,307.72 |
| Total Loss Service Miles February 2023 | 55506 | 43110 | ($407,592.51) |
| Total Non Revenue Fuel February 2023 | 55506 | 52120 | ($4,888.22) |
| Liquidated Damages - Maintenance February 2023 | 55506 | 43513 | ($9,500.00) |
| Liquidated Damages February 2023 | 55506 | 43510 | ($1,500.00) |

Comments

First Transit - Contract #146890-0 February 2023 - Service Invoice and Circulator Service.
Total Maintenance cost $1,189,293

| | |
|---|---|
| Invoice Sub-Total | 3,240,241.65 |
| TAX EXEMPT | |
| Sales Tax | 0.00 |
| Total | 3,240,241.65 |
| Deposits | 0.00 |
| Balance Due | 3,240,241.65 |

Please detach bottom portion to be returned with remittance

| | |
|---|---|
| Location Number | 55506 |
| Customer Number | 205016 |
| Invoice Number | 11869193 |
| Invoice Total | 3,240,241.65 |

FIRST TRANSIT, INC.
22192 Network Place
Chicago, IL 60673-1221
USA

0000055506000020501600118691930328905249 7

**Remit to:**

**FIRST TRANSIT, INC.**

55506-PHOENIX 55506
405 N 79th Ave
Phoenix, AZ 85043

Phone: 623-474-8901
Fax: 623-474-8932

| | |
|---|---|
| **INVOICE #** | 11879484 |
| Invoice Date | 04/14/2023 |
| Terms | Net 30 Days |
| Customer Number | 205016 |
| Purchase Order # | 4400787807 |

***Customer Information***

Name City of Phoenix Transit Department 5506
Address 302 North 1st Ave
Suite 900
Phoenix, AZ 85003

| Service Description | Location | Account | Amount |
|---|---|---|---|
| Local Service March 2023 | 55506 | 43110 | $3,947,118.12 |
| Mary Service March 2023 | 55506 | 43110 | $150,584.39 |
| Total Loss Service Miles March 2023 | 55506 | 43110 | ($338,894.15) |
| Total Non Revenue Fuel March 2023 | 55506 | 52120 | ($5,065.60) |
| Liquidated Damages - Maintenance February 2023 | 55506 | 43513 | ($9,700.00) |
| Liquidated Damages February 2023 | 55506 | 43510 | ($5,700.00) |

Comments

First Transit - Contract #146890-0 March 2023 - Service Invoice and Circulator Service.
Total Maintenance cost $744,591

| | |
|---|---|
| Invoice Sub-Total | 3,738,342.76 |
| TAX EXEMPT | |
| Sales Tax | 0.00 |
| Total | 3,738,342.76 |
| Deposits | 0.00 |
| Balance Due | 3,738,342.76 |

Please detach bottom portion to be returned with remittance

| | |
|---|---|
| Location Number | 55506 |
| Customer Number | 205016 |
| Invoice Number | 11879484 |
| Invoice Total | 3,738,342.76 |

FIRST TRANSIT, INC.
22192 Network Place
Chicago, IL 60673-1221
USA

0000055506000020501600118794840373834276 7

**FIRST TRANSIT, INC.**

**Remit to:**

55506-PHOENIX 55506
405 N 79th Ave
Phoenix, AZ 85043

Phone: 623-474-8901
Fax: 623-474-8932

| | |
|---|---|
| **INVOICE #** | 11890665 |
| Invoice Date | 05/18/2023 |
| Terms | Net 30 Days |
| Customer Number | 205016 |
| Purchase Order # | 4400787807 |

***Customer Information***

Name City of Phoenix Transit Department 5506
Address 302 North 1st Ave
Suite 900
Phoenix, AZ 85003

| Service Description | Location | Account | Amount |
|---|---|---|---|
| Local Service April 2023 | 55506 | 43110 | $3,711,514.00 |
| Mary Service April 2023 | 55506 | 43110 | $143,673.42 |
| Lost Service Miles April 2023 | 55506 | 43110 | ($101,617.69) |
| Non Revenue Fuel April 2023 | 55506 | 52120 | ($5,858.43) |
| Liquidated Damages Maintenance March 2023 | 55506 | 43513 | ($4,600.00) |
| Liquidated Damages Operations March 2023 | 55506 | 43510 | ($1,050.00) |

Comments

| | |
|---|---|
| Invoice Sub-Total | 3,742,061.30 |
| TAX EXEMPT | |
| Sales Tax | 0.00 |
| Total | 3,742,061.30 |
| Deposits | 0.00 |
| Balance Due | 3,742,061.30 |

Please detach bottom portion to be returned with remittance

| | |
|---|---|
| Location Number | 55506 |
| Customer Number | 205016 |
| Invoice Number | 11890665 |
| Invoice Total | 3,742,061.30 |

**Remit to:**

FIRST TRANSIT, INC.
22192 Network Place
Chicago, IL 60673-1221
USA

000005550600002050160011890665037420613 04

**FIRST TRANSIT, INC.**

55506-PHOENIX 55506
405 N 79th Ave
Phoenix, AZ 85043

Phone: 623-474-8901
Fax: 623-474-8932

| | |
|---|---|
| **INVOICE #** | 11900801 |
| Invoice Date | 06/14/2023 |
| Terms | Net 30 Days |
| Customer Number | 205016 |
| Purchase Order # | 4400787807 |

***Customer Information***

Name City of Phoenix Transit Department 5506
Address 302 North 1st Ave
Suite 900
Phoenix, AZ 85003

| Service Description | Location | Account | Amount |
|---|---|---|---|
| Local Service May 2023 | 55506 | 43110 | $3,898,089.10 |
| Mary Service May 2023 | 55506 | 43110 | $149,675.07 |
| Lost Service Miles May 2023 | 55506 | 43110 | ($51,482.90) |
| Liquidated Damages Maintenance April 23023 | 55506 | 43513 | ($10,450.00) |
| Liquidated Damages Operations April 2023 | 55506 | 43510 | ($1,000.00) |
| Non Revenue Fuel May 2023 | 55506 | 52120 | ($7,081.20) |

Comments

First Transit - Contract #146890-0 May 2023 - Service Invoice and Circulator Service.
Total Maintenance cost $760,931

| | |
|---|---|
| Invoice Sub-Total | 3,977,750.07 |
| TAX EXEMPT | |
| Sales Tax | 0.00 |
| Total | 3,977,750.07 |
| Deposits | 0.00 |
| Balance Due | 3,977,750.07 |

Please detach bottom portion to be returned with remittance

| | |
|---|---|
| Location Number | 55506 |
| Customer Number | 205016 |
| Invoice Number | 11900801 |
| Invoice Total | 3,977,750.07 |

**Remit to:**

FIRST TRANSIT, INC.
22192 Network Place
Chicago, IL 60673-1221
USA

000005550600002050160011900801039777500079

**FIRST TRANSIT, INC.**

55506-PHOENIX 55506
405 N 79th Ave
Phoenix, AZ 85043

Phone: 623-474-8901
Fax: 623-474-8932

| | |
|---|---|
| **INVOICE #** | 11908457 |
| Invoice Date | 07/13/2023 |
| Terms | Net 30 Days |
| Customer Number | 205016 |
| Purchase Order # | 4400787807 |

***Customer Information***

Name City of Phoenix Transit Department 5506
Address 302 North 1st Ave
Suite 900
Phoenix, AZ 85003

| Service Description | Location | Account | Amount |
|---|---|---|---|
| Local Service June 2023 | 55506 | 43110 | $3,804,744.81 |
| Mary Service June 2023 | 55506 | 43110 | $145,491.73 |
| Lost Service Miles June 2023 | 55506 | 43110 | ($109,143.27) |
| Liquidated Damages Maintenance May 2023 | 55506 | 43510 | ($3,300.00) |
| Liquidated Damages Operations May 2023 | 55506 | 43510 | ($4,450.00) |
| Non Revenue Fuel June 2023 | 55506 | 52120 | ($6,329.40) |

Comments

First Transit - Contract #146890-0 June 2023 - Service Invoice and Circulator Service.
Total Maintenance cost $1,004,020

| | |
|---|---|
| Invoice Sub-Total | 3,827,013.87 |
| TAX EXEMPT | |
| Sales Tax | 0.00 |
| Total | 3,827,013.87 |
| Deposits | 0.00 |
| Balance Due | 3,827,013.87 |

Please detach bottom portion to be returned with remittance

| | |
|---|---|
| Location Number | 55506 |
| Customer Number | 205016 |
| Invoice Number | 11908457 |
| Invoice Total | 3,827,013.87 |

**Remit to:**

FIRST TRANSIT, INC.
22192 Network Place
Chicago, IL 60673-1221
USA

000005550600002050160011908457038270138 78

**FIRST TRANSIT, INC.**

55506-PHOENIX 55506
405 N 79th Ave
Phoenix, AZ 85043

Phone: 623-474-8901
Fax: 623-474-8932

| | |
|---|---|
| **INVOICE #** | 11913078 |
| Invoice Date | 08/08/2023 |
| Terms | Net 30 Days |
| Customer Number | 205016 |
| Purchase Order # | 4400904170 |

***Customer Information***

Name City of Phoenix Transit Department 5506
Address 302 North 1st Ave
Suite 900
Phoenix, AZ 85003

| Service Description | Location | Account | Amount |
|---|---|---|---|
| Non Revenue Fuel July 2023 | 55506 | 52120 | ($7,620.53) |
| Liquidated Damages Maintenance June 23023 | 55506 | 43510 | ($4,350.00) |
| Liquidated Damages Operations June 2023 | 55506 | 43510 | ($6,000.00) |
| Local Service July 2023 | 55506 | 43110 | $3,948,028.33 |
| Mary Service July 2023 | 55506 | 43110 | $153,689.69 |
| Lost Service Miles July 2023 | 55506 | 43110 | ($93,720.28) |

Comments

First Transit - Contract #146890-0 July 2023 - Service Invoice and Circulator Service.
Total Maintenance cost $740,987

| | |
|---|---|
| Invoice Sub-Total | 3,990,027.21 |
| TAX EXEMPT | |
| Sales Tax | 0.00 |
| Total | 3,990,027.21 |
| Deposits | 0.00 |
| Balance Due | 3,990,027.21 |

Please detach bottom portion to be returned with remittance

| | |
|---|---|
| Location Number | 55506 |
| Customer Number | 205016 |
| Invoice Number | 11913078 |
| Invoice Total | 3,990,027.21 |

**Remit to:**

FIRST TRANSIT, INC.
22192 Network Place
Chicago, IL 60673-1221
USA

000005550600002050160011913078039900272 12

**FIRST TRANSIT, INC.**

55506-PHOENIX 55506
405 N 79th Ave
Phoenix, AZ 85043

Phone: 623-474-8901
Fax: 623-474-8932

| | |
|---|---|
| **INVOICE #** | 11917908 |
| Invoice Date | 09/08/2023 |
| Terms | Net 30 Days |
| Customer Number | 205016 |
| Purchase Order # | 4400904170 |

***Customer Information***

Name City of Phoenix Transit Department 5506
Address 302 North 1st Ave
Suite 900
Phoenix, AZ 85003

| Service Description | Location | Account | Amount |
|---|---|---|---|
| Mary Service August 2023 | 55506 | 43110 | $156,525.30 |
| Lost Service Miles August 2023 | 55506 | 43110 | ($66,099.65) |
| Non Revenue Fuel August 2023 | 55506 | 52120 | ($10,322.08) |
| Local Service August 2023 | 55506 | 43110 | $4,103,495.26 |
| Liquidated Damages Maintenance July 23023 | 55506 | 43510 | ($8,000.00) |
| Liquidated Damages Operations July 2023 | 55506 | 43510 | ($18,250.00) |

Comments

First Transit - Contract #146890-0 August 2023 - Service Invoice and Circulator Service.
Total Maintenance cost $885,071

| | |
|---|---|
| Invoice Sub-Total | 4,157,348.83 |
| TAX EXEMPT | |
| Sales Tax | 0.00 |
| Total | 4,157,348.83 |
| Deposits | 0.00 |
| Balance Due | 4,157,348.83 |

Please detach bottom portion to be returned with remittance

| | |
|---|---|
| Location Number | 55506 |
| Customer Number | 205016 |
| Invoice Number | 11917908 |
| Invoice Total | 4,157,348.83 |

**Remit to:**

FIRST TRANSIT, INC.
22192 Network Place
Chicago, IL 60673-1221
USA

000005550600002050160011917908041573488 37

**FIRST TRANSIT, INC.**

55506-PHOENIX 55506
405 N 79th Ave
Phoenix, AZ 85043

Phone: 623-474-8901
Fax: 623-474-8932

| | |
|---|---|
| **INVOICE #** | 11926281 |
| Invoice Date | 10/17/2023 |
| Terms | Net 30 Days |
| Customer Number | 205016 |
| Purchase Order # | 4400904170 |

***Customer Information***

Name City of Phoenix Transit Department 5506
Address 302 North 1st Ave
Suite 900
Phoenix, AZ 85003

| Service Description | Location | Account | Amount |
|---|---|---|---|
| Local Services Sept 2023 | 55506 | 43110 | $3,858,240.06 |
| Mary Services Sept 2023 | 55506 | 43110 | $149,341.77 |
| Lost Service Miles Sept 2023 | 55506 | 43110 | ($45,364.49) |
| Non Revenue Feul Sept 2023 | 55506 | 52120 | ($7,577.55) |
| Liquidated Damages Operations Aug 2023 | 55506 | 43510 | ($17,450.00) |
| Liquidated Damages Maintenace Aug 2023 | 55506 | 43513 | ($12,800.00) |

Comments

Contract # 146890-0 September 2023 Service

| | |
|---|---|
| Invoice Sub-Total | 3,924,389.79 |
| TAX EXEMPT | |
| Sales Tax | 0.00 |
| Total | 3,924,389.79 |
| Deposits | 0.00 |
| Balance Due | 3,924,389.79 |

Please detach bottom portion to be returned with remittance

| | |
|---|---|
| Location Number | 55506 |
| Customer Number | 205016 |
| Invoice Number | 11926281 |
| Invoice Total | 3,924,389.79 |

**Remit to:**

FIRST TRANSIT, INC.
22192 Network Place
Chicago, IL 60673-1221
USA

000005550600002050160011926281039243897 96

**FIRST TRANSIT, INC.**

55506-PHOENIX 55506
405 N 79th Ave
Phoenix, AZ 85043

Phone: 623-474-8901
Fax: 623-474-8932

| | |
|---|---|
| **INVOICE #** | 11931537 |
| Invoice Date | 11/14/2023 |
| Terms | Net 30 Days |
| Customer Number | 205016 |
| Purchase Order # | 4400904170 |

***Customer Information***

Name City of Phoenix Transit Department 5506
Address 302 North 1st Ave
Suite 900
Phoenix, AZ 85003

| Service Description | Location | Account | Amount |
|---|---|---|---|
| Local Service Oct 1- 22, 2023 | 55506 | 43110 | $2,844,477.42 |
| Local Service Oct 23 -31, 2023 | 55506 | 43110 | $1,198,298.34 |
| Mary Service Oct 1- 22, 2023 | 55506 | 43110 | $109,832.20 |
| Mary Service Oct 23- 31, 2023 | 55506 | 43110 | $45,747.66 |
| Lost Service Miles Oct 2023 | 55506 | 43110 | ($33,824.92) |
| Non- Revenue Fuel Oct 2023 | 55506 | 52120 | ($7,411.04) |
| Liquidated Damages Maintenance Sept 2023 | 55506 | 43513 | ($3,700.00) |
| Liquidated Damages Operations Sept 2023 | 55506 | 43510 | ($23,700.00) |

Comments

First Transit Contract # 146890-0 October 2023- Service Invoice and Circulator Service

| | |
|---|---|
| Invoice Sub-Total | 4,129,719.66 |
| TAX EXEMPT | |
| Sales Tax | 0.00 |
| Total | 4,129,719.66 |
| Deposits | 0.00 |
| Balance Due | 4,129,719.66 |

Please detach bottom portion to be returned with remittance

| | |
|---|---|
| Location Number | 55506 |
| Customer Number | 205016 |
| Invoice Number | 11931537 |
| Invoice Total | 4,129,719.66 |

**Remit to:**

FIRST TRANSIT, INC.
22192 Network Place
Chicago, IL 60673-1221
USA

0000055506000020501600119315370412971966 5

**FIRST TRANSIT, INC.**

55506-PHOENIX 55506
405 N 79th Ave
Phoenix, AZ 85043

Phone: 623-474-8901
Fax: 623-474-8932

| | |
|---|---|
| **INVOICE #** | 11932529 |
| Invoice Date | 12/12/2023 |
| Terms | Net 30 Days |
| Customer Number | 205016 |
| Purchase Order # | 4400904170 |

***Customer Information***

Name City of Phoenix Transit Department 5506
Address 302 North 1st Ave
Suite 900
Phoenix, AZ 85003

| Service Description | Location | Account | Amount |
|---|---|---|---|
| Local Service November 2023 | 55506 | 43110 | $3,878,087.51 |
| Mary Service November 2023 | 55506 | 43110 | $150,286.74 |
| Lost Service Miles November 2023 | 55506 | 43110 | ($35,597.64) |
| NON REVENUE FUEL NOV 23 | 55506 | 52120 | ($5,657.57) |
| Liquidated Damages Maintenance Oct 2023 | 55506 | 43513 | ($6,000.00) |
| Liquidated Damages Operations Oct 2023 | 55506 | 43510 | ($13,300.00) |

Comments

First Transit Contract # 146890-0 November 2023- Service invoice and Circulator Service

| | |
|---|---|
| Invoice Sub-Total | 3,967,819.04 |
| TAX EXEMPT | |
| Sales Tax | 0.00 |
| Total | 3,967,819.04 |
| Deposits | 0.00 |
| Balance Due | 3,967,819.04 |

Please detach bottom portion to be returned with remittance

| | |
|---|---|
| Location Number | 55506 |
| Customer Number | 205016 |
| Invoice Number | 11932529 |
| Invoice Total | 3,967,819.04 |

**Remit to:**

FIRST TRANSIT, INC.
22192 Network Place
Chicago, IL 60673-1221
USA

0000055506000020501600119325290396781904 1

# EXHIBIT 12
# INVOICES

**FIRST TRANSIT, INC.**

55506-PHOENIX 55506
405 N 79th Ave
Phoenix, AZ 85043

Phone: 623-474-8901
Fax: 623-474-8932

| | |
|---|---|
| **INVOICE #** | 11933509 |
| Invoice Date | 01/10/2024 |
| Terms | Net 30 Days |
| Customer Number | 205016 |
| Purchase Order # | 4400904170 |

***Customer Information***

Name City of Phoenix Transit Department 5506
Address 302 North 1st Ave
Suite 900
Phoenix, AZ 85003

| Service Description | Location | Account | Amount |
|---|---|---|---|
| Local Service December 2023 | 55506 | 43110 | $3,923,669.78 |
| Lost Service Miles December 2023 | 55506 | 43110 | ($48,071.40) |
| Mary Service December 2023 | 55506 | 43110 | $153,689.46 |
| Non Revenue Fuel Dec 23 | 55506 | 52120 | ($7,540.54) |
| Oct 23 Adjustment for Trippers overbilled | 55506 | 43110 | ($904.95) |
| Liquidated Damages Maintenance November 2023 | 55506 | 43513 | ($10,300.00) |
| Liquidated Damages Operations November 2023 | 55506 | 43510 | ($17,050.00) |

Comments

First Transit Contract # 146890-0 December 2023. Service invoice and Circulator Service. MTC costs for December 2023 $ 840,192.

| | |
|---|---|
| Invoice Sub-Total | 3,993,492.35 |
| TAX EXEMPT | |
| Sales Tax | 0.00 |
| Total | 3,993,492.35 |
| Deposits | 0.00 |
| Balance Due | 3,993,492.35 |

Please detach bottom portion to be returned with remittance

| | |
|---|---|
| Location Number | 55506 |
| Customer Number | 205016 |
| Invoice Number | 11933509 |
| Invoice Total | 3,993,492.35 |

**Remit to:**

FIRST TRANSIT, INC.
22192 Network Place
Chicago, IL 60673-1221
USA

0000055506000020501600119335090399349235 0

# EXHIBIT 45

# Disadvantaged Business Enterprise/Small Business Participation Plan

**City of Phoenix**
PUBLIC TRANSIT DEPARTMENT

**Contract No.**: _____

**EXHIBIT 45**

**Disadvantaged Business Enterprise/Small Business Participation Plan**

**Annual Plan Submission**

**Contractor**: _____

The above referenced contract is subject to the Disadvantaged Business Enterprise (**DBE**) program requirements issued by United States Department of Transportation (**USDOT**) in 49 CFR part 26. Contractor will track and report all the participation that occurs in any procurement, joint ventures, goods/services, and other arrangements involving a DBE-certified firm or small business. Contractor submits its Disadvantaged Business Enterprise/Small Business Participation Plan (**SBPP**) and agrees to comply with the small business outreach requirements to use good faith and reasonable efforts to promote and foster the participation of DBE-certified firms and small businesses.

## I. Commitment for Participation of DBE-Certified Firms and Small Businesses

Contractor is committed to using good faith efforts by engaging and soliciting the services of DBE-certified firms and small businesses as new and existing needs for services arise. Contractor will actively attempt to contract DBE-certified firms and small businesses, making best reasonable efforts to obtain and utilize their services.

Below is an outline of Contractor's good faith plan to demonstrate efforts to foster participation by DBE-certified firms and small businesses:

1. Identify opportunities for DBE-certified and small-business suppliers and vendors to provide goods and services.

2. Identify DBE-certified firms in the AZ UTRACS database.

3. Engage in proactive outreach efforts to inform DBE-certified and small-business suppliers and vendors of opportunities, communicating with and encouraging these entities to submit proposals for delivery of goods and services.

4. Log all communications (*e.g.*, letters, contacts, responses, and non-responses, etc.) with DBE-certified firms and small businesses.

5. Encourage suppliers and vendors who may be eligible to apply for DBE certification.

| **6. Other commitments:** |
| --- |
| |

## II. Contractor Responsibilities

Contractor understands the requirements to comply with the SBPP and 49 CFR Part 26. Contractor will track and report participation by all DBE-certified firms and small business that occurs as a result of contracts, procurements, purchase orders, subleases, joint venture agreements, goods/services, or arrangements involving sub-tier participation. This documentation **will** be entered monthly into the City's reporting program, "Certification and Compliance System," at phoenix.diversitycompliance.com.

## III. List of Goods and Services

Contractor has identified this list as potential categories of goods and services that can be purchased from DBE-certified firms and small businesses:

1. _____
2. _____
3. _____
4. _____
5. _____
6. _____
7. _____
8. _____
9. _____
10. _____

## IV. DBE-Certified Firms and Small Businesses Currently in Use

Contractor uses the City of Phoenix and federal databases as a starting point to find and reach out to potential DBE-certified firms and small businesses. Choices of DBE-certified firms and small businesses will depend on a variety of factors, which are weighed in the counting of participation by DBE-certified firms and small businesses. Current DBE-certified firms and small businesses used, and expenditures made to such entities, by Contractor for this contract during the past year (reported annually from the contract start date) are:

| Company Name | Point of Contact | Email | DBE-Certified Firm or Small Business | Total Amount Paid During the Past Year |
|---|---|---|---|---|
| | | | | |
| | | | | |
| | | | | |
| | | | | |
| | | | | |
| | | | | |
| | | | | |
| | | | | |
| | | | | |
| | | | | |
| | | | | |
| | | | | |
| | | | | |
| | | | | |
| | | | | |

## V. Annual DBE/Small Business Participation Plan Submission

Contractor shall complete and submit an updated SBPP, including any associated supporting documentation requested by the City, on an annual basis from the contract start.

## VI. Contractor Acknowledgement and Contact Information:

By signing below, Contractor verifies that the foregoing information is true and correct.

Authorized Signature: _____ Date: _____

Name: _____

Title: _____

Phone/Cell: _____

E-mail: _____