

# CITY OF PHOENIX WATER SERVICE DEPARTMENT WATER MAIN REPLACEMENT AREA BOUNDED BY MOUNTAIN VIEW ROAD TO PEORIA AVENUE AND 19TH AVENUE TO 15TH AVENUE WS85509031 (WIFA)



F.H.W.A. REGION	STATE	PROJ. NO.	NO.	TOTAL
9	ARIZ.	WS85509031	01	83
		3233 N. 44th Street, Suite 200 Phoenix, AZ 85018 Tel: 602-244-2566 Fax: 602-244-8947 Website: entellus.com		
DES: CAM		DR: CAM	CK: BW	DATE: 1/2025
ENTELLUS INC. CONSULTING ENGINEER				

**MAYOR**  
 KATE GALLEGO  
**CITY MANAGER**  
 JEFFREY BARTON  
**CITY COUNCIL**

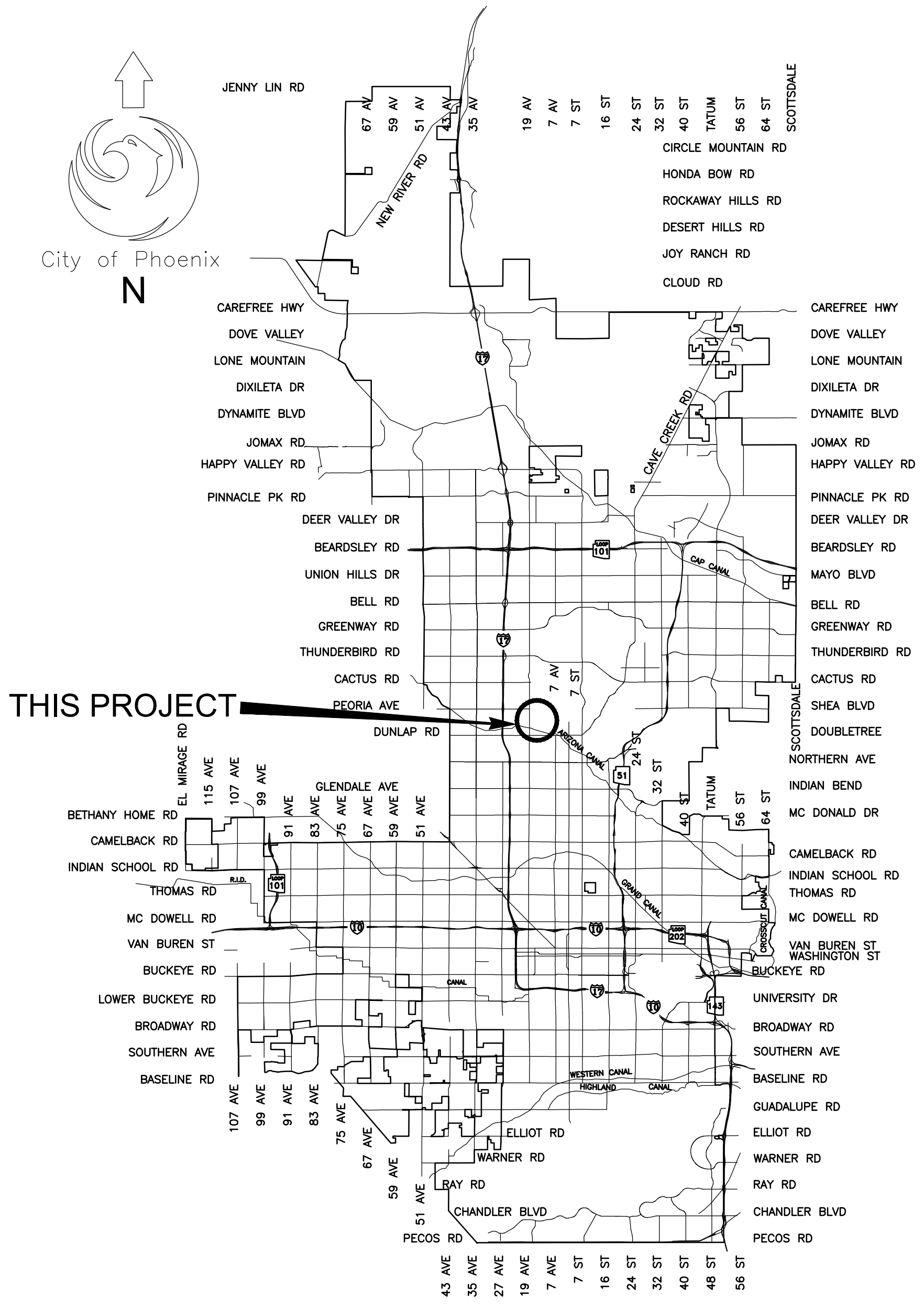
- DISTRICT NO 1. ANN O'BRIEN
- DISTRICT NO 2. JIM WARING
- DISTRICT NO 3. DEBRA STARK
- DISTRICT NO 4. LAURA PASTOR
- DISTRICT NO 5. BETTY GURDADO
- DISTRICT NO 6. KEVIN ROBINSON
- DISTRICT NO 7. CARLOS GALINDO-ELVIRA
- DISTRICT NO 8. KESHA HODGE WASHINGTON

### INDEX OF SHEETS

1	COVER SHEET
2-3	NOTES AND LEGEND SHEETS
4	KEY MAP
5	ABANDONMENT INDEX
06-82	WATERLINE PLANS
83	WATERLINE DETAILS

### BENCHMARKS:

- ▲ **19th Avenue & Peoria Avenue (Point #1330)**  
City of Phoenix brass cap in hand hole.  
Elevation = 1253.909 (NGVD-29 Datum)
- ▲ **15th Avenue & Dunlap Avenue South (Point #1362)**  
City of Phoenix brass cap in hand hole.  
Elevation = 1225.228 (NGVD-29 Datum)
- ▲ **7th Avenue & Peoria Avenue (Point #1383)**  
City of Phoenix brass cap in hand hole at the southeast return, about 7-feet north of the bridge barrier.  
Elevation = 1313.888 (NGVD-29 Datum)
- ▲ **15th Avenue & Peoria Avenue (Point #1368)**  
City of Phoenix brass cap in hand hole.  
Elevation = 1263.026 (NGVD-29 Datum)
- ▲ **15th Avenue & Mountain View Road (Point #1367)**  
City of Phoenix brass cap in hand hole.  
Elevation = 1246.761 (NGVD-29 Datum)



**VICINITY MAP**



APPROVED \_\_\_\_\_ 10/31/2024  
 CITY ENGINEER DATE

APPROVED \_\_\_\_\_ 10/31/2024  
 WATER SERVICES DEPARTMENT DATE

APPROVED \_\_\_\_\_ 9/13/2024  
 MARICOPA COUNTY ENVIRONMENTAL SERVICES DEPT. DATE  
 DWR-24-00439

**AS-BUILT CERTIFICATION**

I HEREBY CERTIFY THAT THE "AS-BUILT" MEASUREMENTS AS SHOWN HEREON WERE MADE UNDER MY SUPERVISION OR AS NOTED AND ARE CORRECT TO THE BEST OF MY KNOWLEDGE AND BELIEF.

\_\_\_\_\_ DATE \_\_\_\_\_  
 REGISTERED ENGINEER

\_\_\_\_\_  
 REGISTRATION NUMBER




"PER PHOENIX CITY CODE CHAPTER 2, SECTION 2-28, THESE PLANS ARE FOR OFFICIAL USE ONLY AND MAY NOT BE FURNISHED FOR INSPECTIONS OR COPYING, EXCEPT AS SPECIFICALLY STATED IN THE CITY CODE, OR AS REQUIRED BY LAW. THIS DOCUMENT MUST BE KEPT SECURE AT ALL TIMES."

WS85509031-1\_CVR.dwg Jan. 20, 2025

WS85509031 ABB: MOUNTAIN VIEW ROAD TO PEORIA AVENUE AND 19TH AVENUE TO 15TH AVENUE, QS 28-25

WATER MAIN REPLACEMENT  
PHOENIX STREET - MARICOPA CO.  
QUARTER SECTION NO.  
28-25

**WATER GENERAL NOTES**



F.H.W.A. REGION	STATE	PROJ. NO.	NO.	TOTAL
9	ARIZ.	WS85509031	02	83
ENTELLUS INC. CONSULTING ENGINEER				
DES: CAM	DR: CAM	CK: BW	DATE: 1/2025	

**LEGEND**

- BENCHMARK
- NEW SURVEY MONUMENT - M.A.G. DETAIL 120-I TYPE "B"
- NEW SURVEY MONUMENT - M.A.G. DETAIL 120-I TYPE "A"
- COMBINED CURB & GUTTER - M.A.G. DETAIL 220 TYPE "A"
- BACKFILL TYPE & SQ. YD. PVMT. REPLACEMENT - C.O.P. DETAIL P1200
- EXISTING CONCRETE PAVEMENT OR SIDEWALK
- NEW CONCRETE SIDEWALK - STD. DETAIL P1230
- NEW CONCRETE DRIVEWAY OR ALLEY ENT. PER DETAIL NO. ON PLANS
- NEW CONCRETE SIDEWALK RAMP PER DETAIL ON PLANS
- AVERAGE GROUND ELEVATION AT R/W LINE
- BACKFILL COMPACTION TYPE
- EXISTING DITCH
- EXISTING IRRIGATION LINE W/SIZE (NOTE PRIVATE, SALT RIVER OR R.I.D.)
- EXISTING IRRIGATION STRUCTURE
- EXISTING IRRIGATION STANDPIPE
- NEW IRRIGATION STANDPIPE - M.A.G. DETAIL 503
- NEW IRRIGATION VALVE - M.A.G. DETAIL 506 W/ CONC. SCOURING BASIN
- IRRIGATION BERM
- NEW IRRIGATION STRUCTURE PER DETAIL ON PLANS
- EXISTING WATER LINE W/SIZE & TYPE (12" AND SMALLER)
- EXISTING WATER LINE W/SIZE & TYPE (GREATER THAN 12")
- ADJUST EXIST. WATER VALVE BOX - C.O.P. DETAIL P1391
- NEW WATER SERVICE AND WATER METER BOX
- EXISTING WATER METER BOX
- EXISTING FIRE HYDRANT
- NEW OR RELOCATED FIRE HYDRANT BY CONTRACTOR
- EXISTING WATER VALVE W/TOP OF OPERATING NUT ELEVATION
- EXISTING SANITARY SEWER LINE W/SIZE & TYPE (12" AND SMALLER)
- EXISTING SANITARY SEWER LINE W/SIZE & TYPE (GREATER THAN 12")
- EXISTING MANHOLE
- NEW MANHOLE
- CATCH BASIN, GUTTER INLET (LENGTH TO SCALE)
- CATCH BASIN, CURB INLET (LENGTH TO SCALE)
- CATCH BASIN, CURB & GUTTER INLET (LENGTH TO SCALE)
- EXISTING STORM DRAIN LINE W/SIZE & TYPE (GREATER THAN 12")
- NEW PIPE FOR STORM DRAIN OR IRRIGATION LINE
- EXISTING GAS LINE W/SIZE
- EXISTING UNDERGROUND ELECTRIC CABLE OR SINGLE CONDUIT
- EXISTING UNDERGROUND ELECTRIC DUCT (SPECIFY NUMBER)
- EXISTING TELEPHONE BURIED CABLE OR SINGLE CONDUIT
- EXISTING UNDERGROUND TELEPHONE DUCT (SPECIFY NUMBER)
- EXISTING UNDERGROUND CABLE TV
- EXISTING UNDERGROUND FIBER OPTIC LINE
- EXISTING TRAFFIC SIGNAL POLE W/MAST ARM & SIGNAL INDICATIONS
- EXISTING STREET OR TRAFFIC SIGN
- EXISTING UTILITY POLE W/LINE INDICATING WIRE DIRECTION
- EXISTING WIRE FENCE
- EXISTING BLOCK FENCE
- EXISTING WOOD FENCE
- MAIL BOX
- EXISTING POWER POLE DOWN GUY ANCHOR
- EXISTING STREET LIGHT & POLE
- EXISTING TREE OR STUMP TO BE REMOVED - MORE THAN 12" DIA.
- EXISTING TREE TO BE TRANSPLANTED BY CONTRACTOR
- EASEMENT LINE
- EXISTING OR NEW R/W LINE
- PAVEMENT CENTER LINE OR MONUMENT LINE
- EXISTING TREE OR STUMP TO BE REMOVED 12" DIA. OR LESS (NON PAY ITEM)
- EXISTING TREE TO REMAIN
- P.I.P. PROTECT IN-PLACE
- 3" W TRANS EXISTING TRANSITE WATER LINE

1. PER CITY OF PHOENIX ORDINANCE G-4396, THESE PLANS ARE FOR OFFICIAL USE ONLY AND MAY NOT BE SHARED WITH OTHERS EXCEPT AS REQUIRED TO FULFILL THE OBLIGATIONS OF YOUR CONTRACT WITH THE CITY OF PHOENIX.
2. ALL CONSTRUCTION SHALL BE PERFORMED IN COMPLIANCE WITH ALL APPLICABLE UNIFORM STANDARD DETAILS AND SPECIFICATIONS FOR PUBLIC WORKS CONSTRUCTION OF MARICOPA ASSOCIATION OF GOVERNMENTS (MAG) AND THE PHOENIX SUPPLEMENTAL STANDARD DETAILS AND SPECIFICATIONS (NEWEST EDITION).
3. ADDITIONALLY, ALL FIRE HYDRANTS INSTALLED ON THIS PROJECT SHALL MEET THE REQUIREMENTS OF "THE PHOENIX FIRE CODE, ARTICLE 9, REVISED".
4. ANY AND ALL MORE STRINGENT REQUIREMENTS REQUIRED BY FEDERAL, STATE, COUNTY OR LOCAL CODES OR ORDINANCES TAKE PRECEDENCE.
5. ALL CONSTRUCTION ACTIVITIES SHALL BE CONTAINED WITHIN THE PUBLIC RIGHT-OF-WAY OR IN EASEMENTS GRANTED FOR THE WATER AND/OR SEWER MAIN INSTALLATION.
6. TRAFFIC CONTROL SHALL CONFORM TO THE RIGHT-OF-WAY MANAGEMENT PROGRAM (RMP), ADOPTED BY THE CITY OF PHOENIX AND SHALL ALSO BE SUBJECT TO CITY REVIEW AND APPROVAL.
7. FACILITIES WHICH ARE NOT SPECIFICALLY LOCATED WITH HORIZONTAL AND VERTICAL CONTROLS ARE LOCATED APPROXIMATELY TO THE BEST INFORMATION AVAILABLE.
8. EXISTING UTILITIES AND OTHER FACILITIES SHOWN ON PLANS ARE BASED ON INFORMATION OBTAINED FROM FIELD SURVEY, EXISTING MAPS, AS-BUILTS, AND OTHER PLANS WITHIN THE AREA OF THIS PROJECT. THE CONTRACTOR SHALL DETERMINE THE EXACT LOCATION AND/OR ELEVATION OF EXISTING UTILITIES WHICH PERTAIN TO AND MAY AFFECT THE CONSTRUCTION.
9. TWO DAYS PRIOR TO EXCAVATION, THE CONTRACTOR SHALL CALL "BLUE STAKE" AT 602-263-1100 FOR THE LOCATION AND IDENTIFICATION OF THE UNDERGROUND UTILITIES.
10. THE SEPARATION OF WATER AND SEWER MAINS SHALL CONFORM TO THE REQUIREMENTS OF MAG STANDARD DETAIL 404-I, AS MODIFIED IN THE WATER SERVICES DEPARTMENT, DESIGN STANDARDS MANUAL FOR WATER AND WASTEWATER SYSTEMS, CHAPTER 3.3.11.
11. ALL DIMENSIONS SHOWN ARE TO THE MONUMENT LINE IN RIGHT-OF-WAY, UNLESS NOTED OTHERWISE.
12. ALL BURIED VALVES SHALL INCLUDE A VALVE BOX AND COVER UNLESS OTHERWISE NOTED. VALVE BOX AND COVER SHALL BE INSTALLED PER C.O.P. SUPPLEMENT TO MAG STANDARD DETAIL P-1391-I, TYPE A.
13. BIDDERS ARE ADVISED THAT THE LOCATION, NUMBER, AND TYPE OF UTILITIES SHOWN ON THESE PLANS AND SPECIFICATIONS ARE ONLY AS ACCURATE AS THE BEST INFORMATION AVAILABLE FROM PUBLIC UTILITIES, OWNERS, AND USERS AT THE TIME THESE PLANS AND SPECIFICATIONS WERE PREPARED. UNDERGROUND UTILITIES MAY BE PRESENT ON THIS PROJECT WHICH WERE NOT DISCLOSED TO THE ENGINEER. NO REPRESENTATION IS MADE THAT THE UTILITY LOCATIONS INDICATED ON THESE PLANS ARE ACCURATE, COMPLETE, OR EXCLUSIVE. BIDDERS ARE ADVISED TO UNDERTAKE THEIR OWN INVESTIGATION OF EXISTING CONDITIONS BEFORE SUBMITTING A PROPOSAL ON THIS PROJECT. THE CONTRACTOR IS RESPONSIBLE FOR THE COST OF ALL TEST PITS OR OTHER PRE-CONSTRUCTION INVESTIGATION OF UNDERGROUND UTILITIES OR STRUCTURE. PURSUANT TO ARIZ. REV. STAT. 40-360.21, THE CONTRACTOR MUST CONTACT "BLUE STAKE" AT (602) 263-1100 OR THE APPROPRIATE PUBLIC UTILITY FOR ASSISTANCE IN LOCATING UNDERGROUND FACILITIES, LINES, AND APPURTENANCES PRIOR TO CONSTRUCTION.
14. BY SUBMITTING A PROPOSAL ON THIS PROJECT, BIDDERS ARE REPRESENTING THAT THEY HAVE CONSIDERED THE POTENTIAL IMPACT OF TEMPORARY OR PERMANENT RELOCATION OF EXISTING UNDERGROUND UTILITIES LOCATED WITHIN THE PROJECT ON THEIR COSTS, AND THAT THEY HAVE INCLUDED IN THEIR PROPOSALS THE COST OF FINDING, PROTECTING, AND RELOCATING ALL EXISTING UTILITIES WITHIN THE PROJECT. NO ADDITIONAL COMPENSATION FOR DAMAGES WILL BE PAID FOR ANY COST, LOSS, DAMAGE, HINDRANCE, OR DELAY INCURRED BY A CONTRACTOR OR SUBCONTRACTOR DUE TO CONFLICTS WITH EXISTING UTILITIES; REGARDLESS OF WHETHER OR NOT THOSE UTILITIES ARE INDICATED ON THE PLANS AND SPECIFICATIONS FOR THIS PROJECT.
15. THE SOLE AND EXCLUSIVE REMEDY FOR ANY COST, HINDRANCE, OR DELAY CAUSED BY ANY UTILITIES LOCATED WITHIN THE PROJECT (WHETHER OR NOT INDICATED ON THE PLANS AND SPECIFICATIONS) SHALL BE AN EXTENSION OF THE CONTRACT TIME; THE NEED FOR OR DURATION OF WHICH SHALL BE DETERMINED BY THE ENGINEER IN ITS SOLE DISCRETION.
16. THE WATERLINE PROFILE SHOWS ELEVATIONS AND SLOPES FOR THE NEW WATERLINE AND SPECIFIES A 3' MINIMUM COVER. MAJOR STREETS MUST HAVE A 4' MINIMUM COVER. IT IS THE DESIGN INTENT THAT THE NEW WATERLINES ARE INSTALLED WITH A 3 FOOT MINIMUM COVER (UNLESS OTHERWISE NOTED). THE ELEVATIONS AND SLOPES WERE ESTABLISHED IN AN EFFORT TO ACHIEVE THIS. CONTRACTOR SHALL INSTALL WATERLINES TO MEET THE GRADE ELEVATIONS AND SLOPES SPECIFIED OR AT A MINIMUM OF 3 FEET OF COVER, WHICHEVER IS DEEPER. THERE WILL BE NO ADDITIONAL PAYMENT FOR PLACING ANY WATERLINE DEEPER THAN 3 FEET OF COVER.
17. THERE ARE SOME WATERLINE ALIGNMENTS WHICH ARE CURVILINEAR. THE CONTRACTOR SHALL DEFLECT PIPE JOINTS PER MANUFACTURER'S RECOMMENDATIONS AND/OR PROVIDE FITTINGS IN ORDER TO PROVIDE A CONSISTENT OFFSET FROM THE MONUMENT LINE OF THE ROADWAY AS SHOWN ON THE PLANS.
18. ALL DIMENSIONS SHOWN ARE TO THE MONUMENT LINE IN RIGHT-OF-WAY, UNLESS NOTED OTHERWISE.

NOTE:  
ALL WATER METERS ARE TO INCLUDE NEW #2 BOXES AND HOUSING, UNLESS OTHERWISE NOTED IN THE PLANS.

**AS-BUILT CERTIFICATION**

I HEREBY CERTIFY THAT THE "AS-BUILT" MEASUREMENTS AS SHOWN HEREON WERE MADE UNDER MY SUPERVISION OR AS NOTED AND ARE CORRECT TO THE BEST OF MY KNOWLEDGE AND BELIEF.

REGISTERED ENGINEER \_\_\_\_\_ DATE \_\_\_\_\_

REGISTRATION NUMBER \_\_\_\_\_

"PER PHOENIX CITY CODE CHAPTER 2, SECTION 2-28, THESE PLANS ARE FOR OFFICIAL USE ONLY AND MAY NOT BE FURNISHED FOR INSPECTIONS OR COPYING, EXCEPT AS SPECIFICALLY STATED IN THE CITY CODE, OR AS REQUIRED BY LAW. THIS DOCUMENT MUST BE KEPT SECURE AT ALL TIMES."

**WATERLINE PLANS**  
CITY OF PHOENIX, ARIZONA  
STREET TRANSPORTATION DEPARTMENT

**NOTES AND LEGEND**

WS85509031

DES: CAM	DR: CAM	CK: BW	SHEET NO:	TOTAL SHEETS
DATE: 1/2025	DATE: 1/2025	DATE: 1/2025	02	83
SCALE: N/A				


















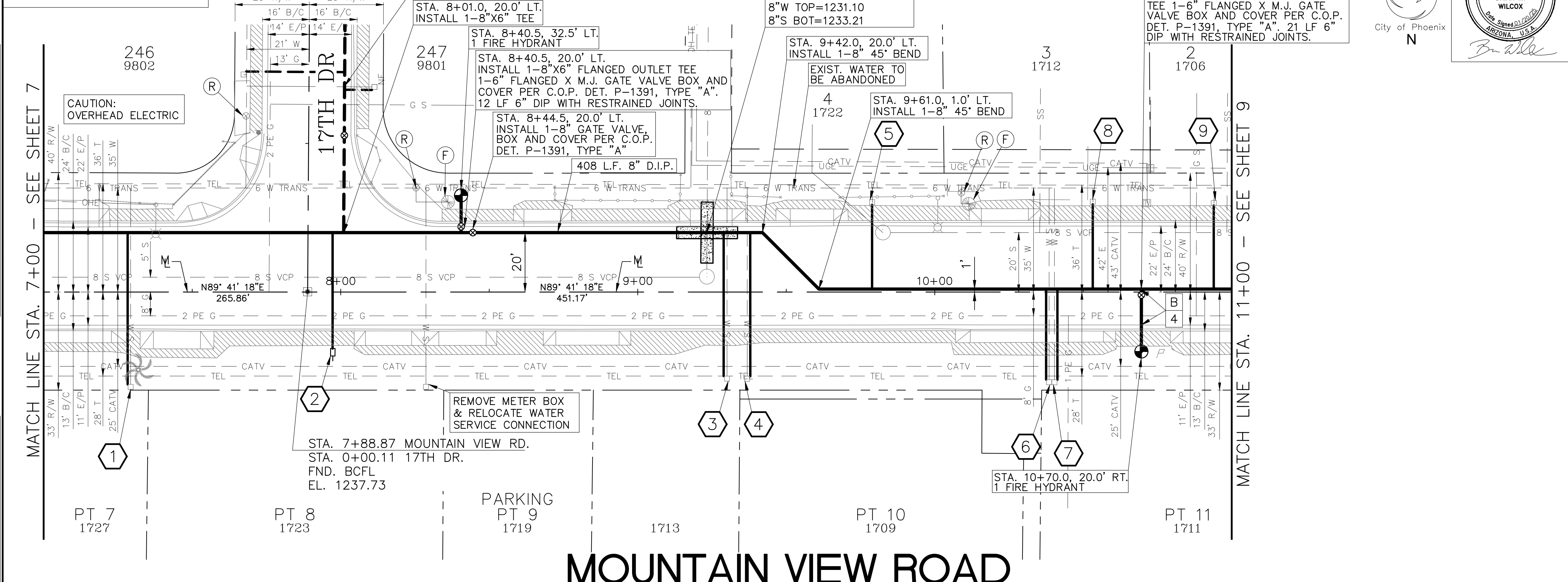
WATER MAIN REPLACEMENT  
PHOENIX STREET - MARICOPA CO.  
QUARTER SECTION NO.  
28-25



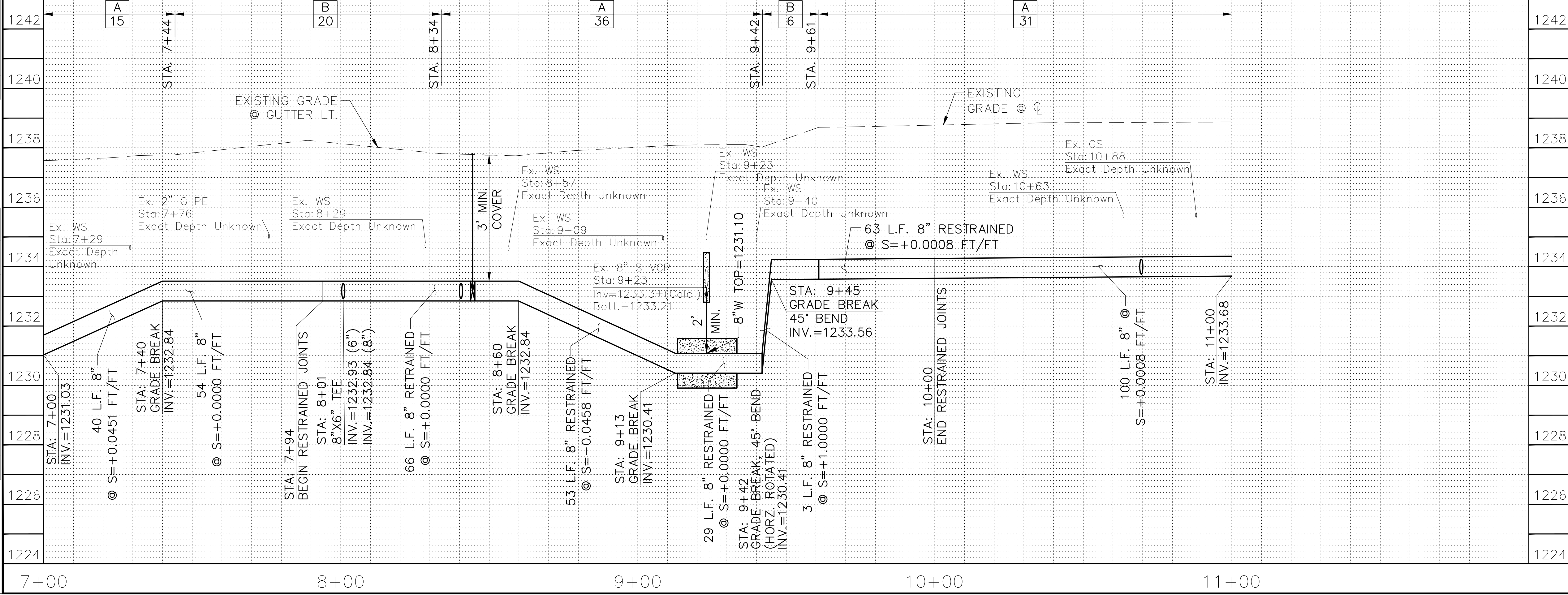
F.H.W.A. REGION	STATE	PROJ. NO.	NO.	TOTAL
9	ARIZ.	WS85509031	08	83

ENTELLUS INC.  
CONSULTING ENGINEER  
DES: CAM DR: CAM CK: BW DATE: 1/2025

METER SERVICE CONNECTIONS STD DET P-1342			
NO.	STATION	SIZE	LF
1	7+28	2"	54
2	7+97	1"	42
3	9+29	1"	51
4	9+38	1"	51
5	9+79	1.5"	31
6	10+37	1"	33
7	10+41	1"	33
8	10+53	1"	32
9	10+94	1"	31



# MOUNTAIN VIEW ROAD

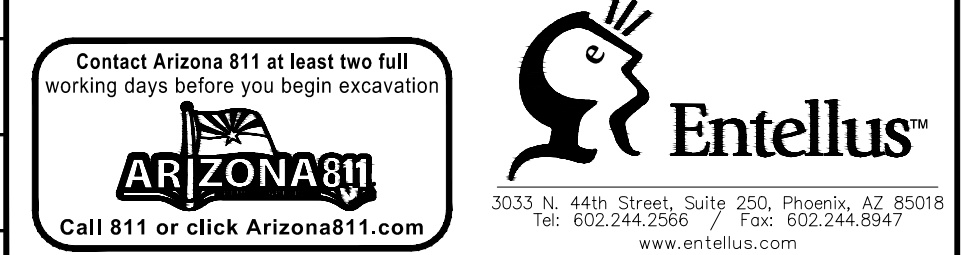


NOTE:  
ALL WATER METERS ARE TO INCLUDE NEW #2 BOXES AND HOUSING, UNLESS OTHERWISE NOTED IN THE PLANS.

NOTE:  
RELOCATED WATER METER LOCATIONS SHOWN ARE APPROXIMATE. FINAL LOCATIONS SHALL BE COORDINATED WITH THE CITY OF PHOENIX.

**AS-BUILT CERTIFICATION**  
I HEREBY CERTIFY THAT THE "AS-BUILT" MEASUREMENTS AS SHOWN HEREON WERE MADE UNDER MY SUPERVISION OR AS NOTED AND ARE CORRECT TO THE BEST OF MY KNOWLEDGE AND BELIEF.

REGISTERED ENGINEER \_\_\_\_\_ DATE \_\_\_\_\_  
REGISTRATION NUMBER \_\_\_\_\_



"PER PHOENIX CITY CODE CHAPTER 2, SECTION 2-28, THESE PLANS ARE FOR OFFICIAL USE ONLY AND MAY NOT BE FURNISHED FOR INSPECTIONS OR COPYING, EXCEPT AS SPECIFICALLY STATED IN THE CITY CODE, OR AS REQUIRED BY LAW. THIS DOCUMENT MUST BE KEPT SECURE AT ALL TIMES."

## WATERLINE PLANS

CITY OF PHOENIX, ARIZONA  
STREET TRANSPORTATION DEPARTMENT

MOUNTAIN VIEW ROAD  
STA. 7+00 - STA. 11+00  
WS85509031

DES: CAM	DR: CAM	CK: BW	SHEET NO:	TOTAL SHEETS
DATE: 1/2025	DATE: 1/2025	DATE: 1/2025	08	83

REVISION BY CITY OF PHOENIX  
 NO. DESCRIPTION REV BY CKD BY DATE  
 REVISION BY CITY OF PHOENIX  
 NO. DESCRIPTION REV BY CKD BY DATE  
 REVISION BY CITY OF PHOENIX  
 NO. DESCRIPTION REV BY CKD BY DATE  
 REVISION BY CITY OF PHOENIX  
 NO. DESCRIPTION REV BY CKD BY DATE

REVISION BY CITY OF PHOENIX  
 NO. DESCRIPTION REV BY CKD BY DATE  
 REVISION BY CITY OF PHOENIX  
 NO. DESCRIPTION REV BY CKD BY DATE  
 REVISION BY CITY OF PHOENIX  
 NO. DESCRIPTION REV BY CKD BY DATE  
 REVISION BY CITY OF PHOENIX  
 NO. DESCRIPTION REV BY CKD BY DATE



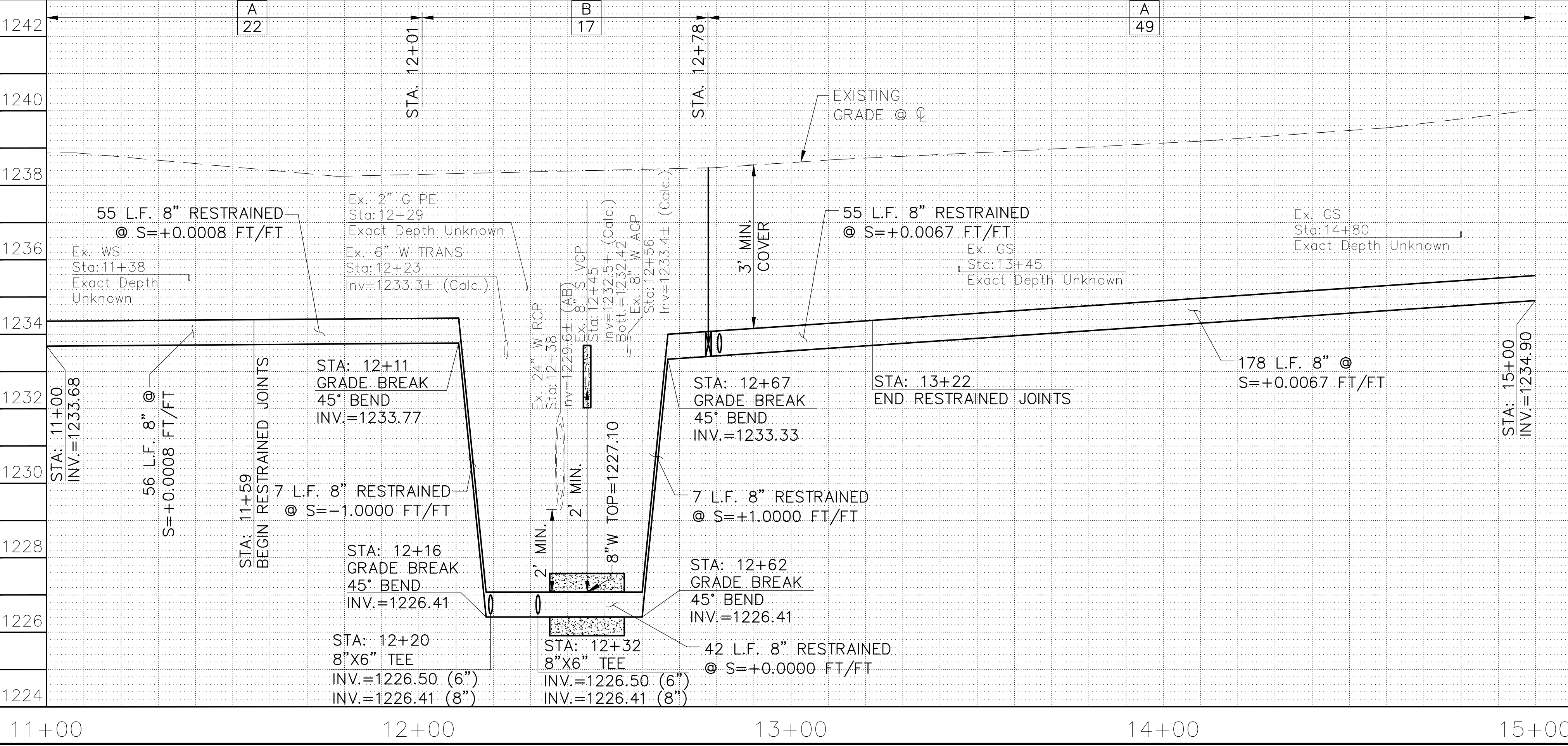
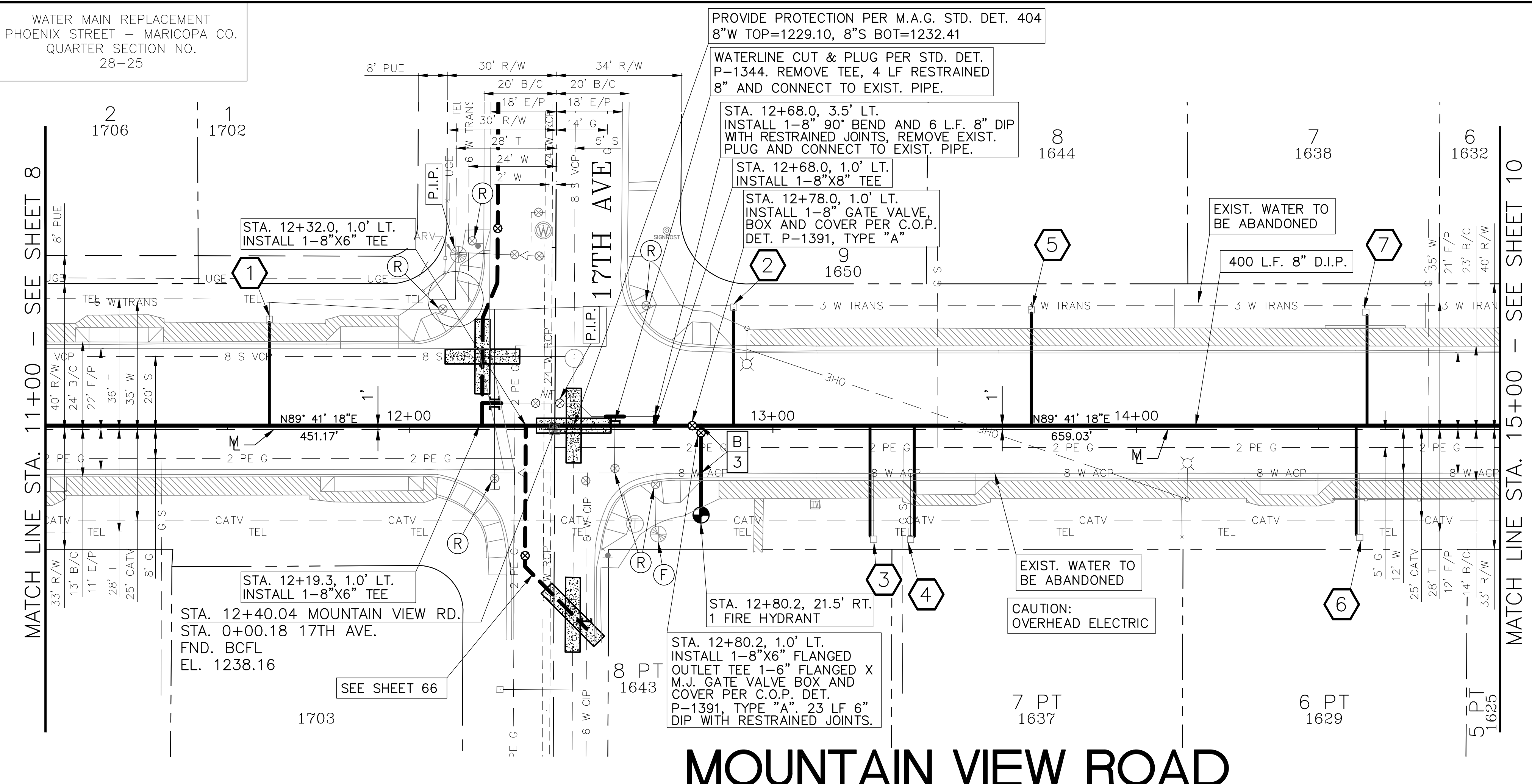
FILE: P:\100\1151779 - wmr - mountain view & 15th ave\production\09\09\_Water\WS85509031 - MOUNTAIN VIEW\_1100-1500.dwg DATE: Jan 20, 2025

REVISION BY CITY OF PHOENIX

NO.	DESCRIPTION	REV BY	CHK BY	DATE

REVISION BY CITY OF PHOENIX

NO.	DESCRIPTION	REV BY	CHK BY	DATE



WATER MAIN REPLACEMENT  
PHOENIX STREET - MARICOPA CO.  
QUARTER SECTION NO.  
28-25

PROVIDE PROTECTION PER M.A.G. STD. DET. 404  
8"W TOP=1229.10, 8"S BOT=1232.41

WATERLINE CUT & PLUG PER STD. DET. P-1344. REMOVE TEE, 4 LF RESTRAINED 8" AND CONNECT TO EXIST. PIPE.

STA. 12+68.0, 3.5' LT. INSTALL 1-8" 90° BEND AND 6 LF. 8" DIP WITH RESTRAINED JOINTS, REMOVE EXIST. PLUG AND CONNECT TO EXIST. PIPE.

STA. 12+68.0, 1.0' LT. INSTALL 1-8"X8" TEE

STA. 12+78.0, 1.0' LT. INSTALL 1-8" GATE VALVE, BOX AND COVER PER C.O.P. DET. P-1391, TYPE "A"



STA. 12+32.0, 1.0' LT. INSTALL 1-8"X6" TEE

STA. 12+19.3, 1.0' LT. INSTALL 1-8"X6" TEE

STA. 12+40.04 MOUNTAIN VIEW RD. STA. 0+00.18 17TH AVE. FND. BCFL EL. 1238.16

STA. 12+80.2, 21.5' RT. 1 FIRE HYDRANT

STA. 12+80.2, 1.0' LT. INSTALL 1-8"X6" FLANGED OUTLET TEE 1-6" FLANGED X M.J. GATE VALVE, BOX AND COVER PER C.O.P. DET. P-1391 TYPE "A", 23' LF 6" DIP WITH RESTRAINED JOINTS.



F.H.W.A. REGION	STATE	PROJ. NO.	NO.	TOTAL
9	ARIZ.	WS85509031	09	83

ENTELLUS INC.  
CONSULTING ENGINEER  
DES: CAM DR: CAM CK: BW DATE: 1/2025

METER SERVICE CONNECTIONS  
STD DET P-1342

NO.	STATION	SIZE	LF
1	11+62	1"	31
2	12+89	1"	35
3	13+27	1"	33
4	13+39	1"	33
5	13+71	1"	34
6	14+60	1"	33
7	14+63	1"	33

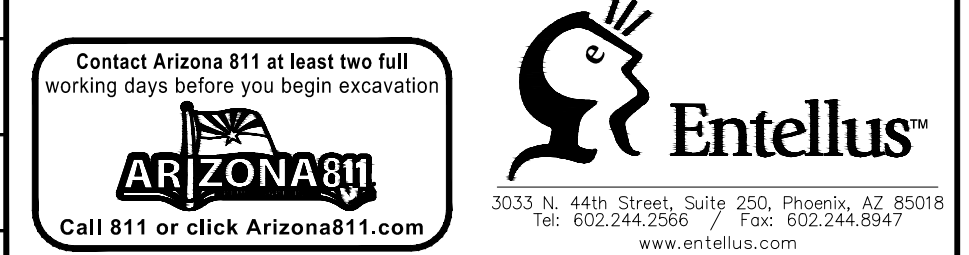
NOTE:  
ALL WATER METERS ARE TO INCLUDE NEW #2 BOXES AND HOUSING, UNLESS OTHERWISE NOTED IN THE PLANS.

NOTE:  
RELOCATED WATER METER LOCATIONS SHOWN ARE APPROXIMATE. FINAL LOCATIONS SHALL BE COORDINATED WITH THE CITY OF PHOENIX.

AS-BUILT CERTIFICATION  
I HEREBY CERTIFY THAT THE "AS-BUILT" MEASUREMENTS AS SHOWN HEREON WERE MADE UNDER MY SUPERVISION OR AS NOTED AND ARE CORRECT TO THE BEST OF MY KNOWLEDGE AND BELIEF.

REGISTERED ENGINEER \_\_\_\_\_ DATE \_\_\_\_\_

REGISTRATION NUMBER \_\_\_\_\_



"PER PHOENIX CITY CODE CHAPTER 2, SECTION 2-28, THESE PLANS ARE FOR OFFICIAL USE ONLY AND MAY NOT BE FURNISHED FOR INSPECTIONS OR COPYING, EXCEPT AS SPECIFICALLY STATED IN THE CITY CODE, OR AS REQUIRED BY LAW. THIS DOCUMENT MUST BE KEPT SECURE AT ALL TIMES."

WATERLINE PLANS  
CITY OF PHOENIX, ARIZONA  
STREET TRANSPORTATION DEPARTMENT

MOUNTAIN VIEW ROAD  
STA. 11+00 - STA. 15+00  
WS85509031

DES:CAM	DR: CAM	CK: BW	SHEET NO:	TOTAL SHEETS
DATE: 1/2025	DATE: 1/2025	DATE: 1/2025	09	83

SCALE: 1" = 20' HORIZONTAL  
1" = 2' VERTICAL



























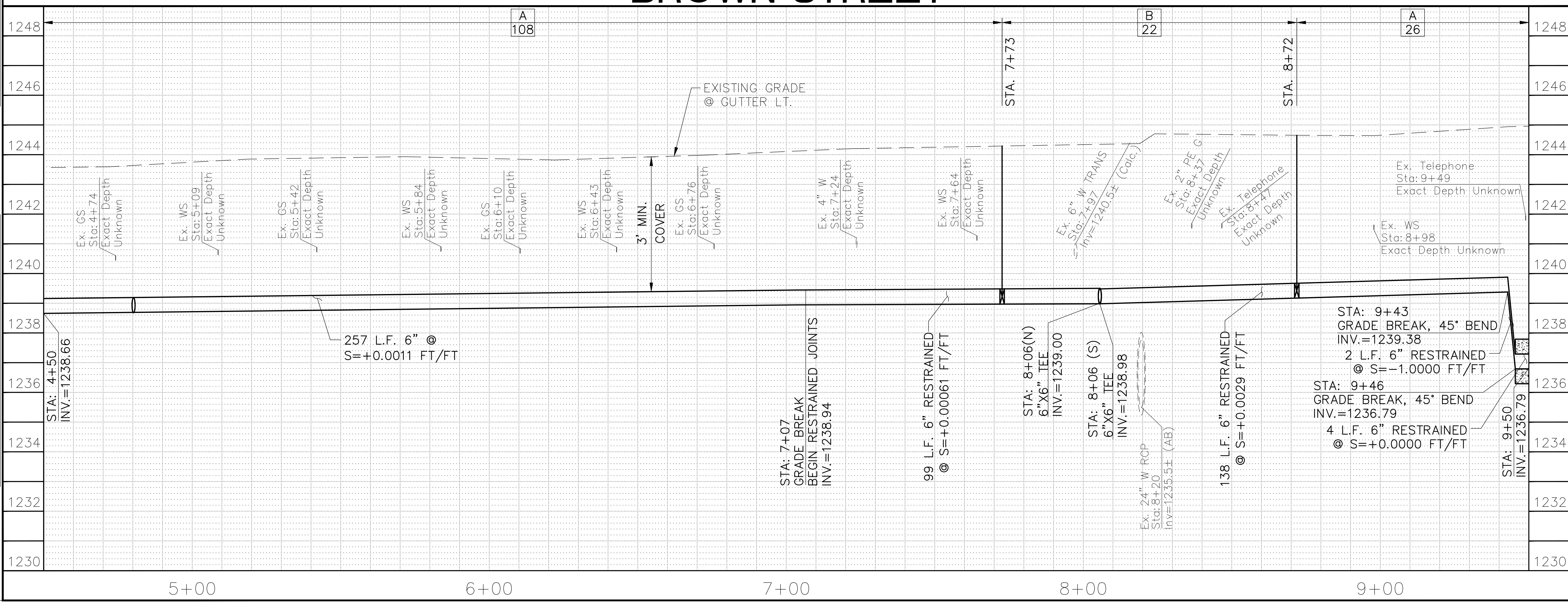
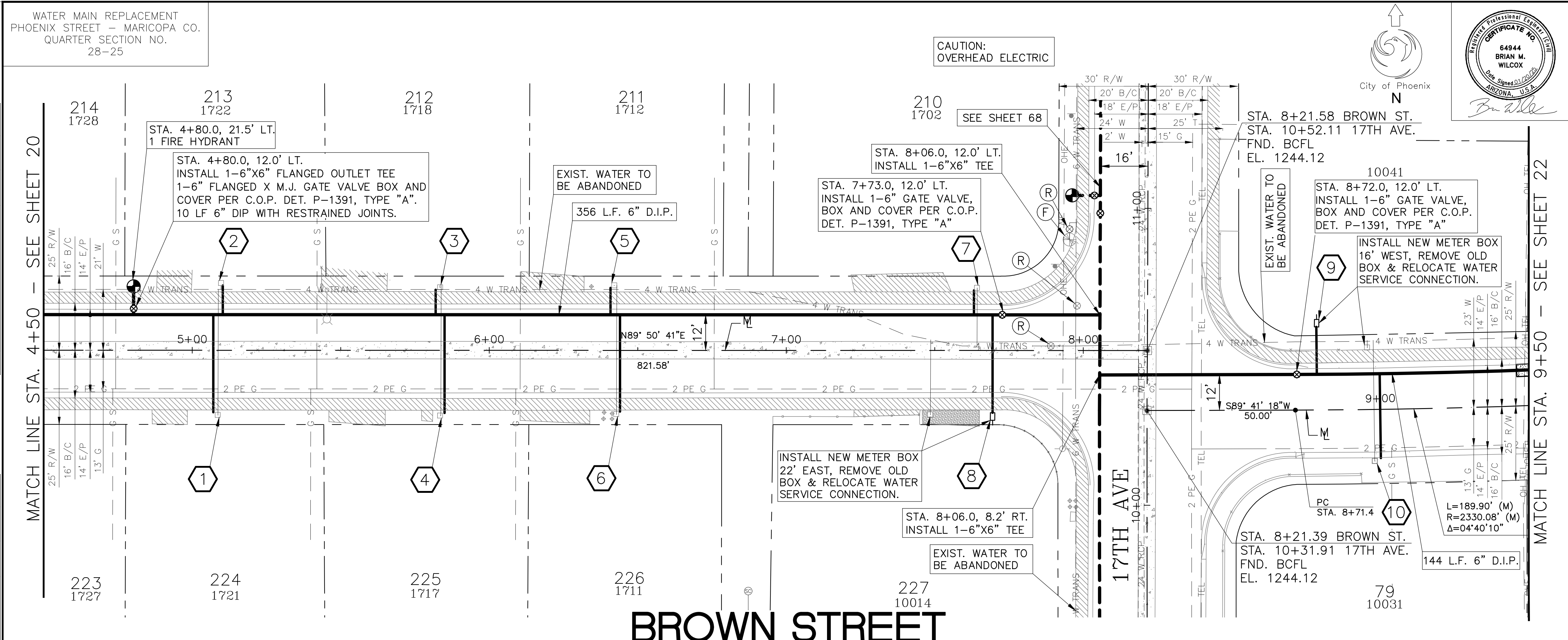








FILE: P:\100\1151779 - wmr - mountain view & 15th ave\vd\_production\09\09\_Water\WS85509031 - BROWN ST\_450--950.dwg DATE: Jan 20, 2025  
 REVISION BY CITY OF PHOENIX  
 NO. DESCRIPTION REV BY CKD BY DATE  
 NO. DESCRIPTION REV BY CKD BY DATE  
 NO. DESCRIPTION REV BY CKD BY DATE  
 NO. DESCRIPTION REV BY CKD BY DATE  
 NO. DESCRIPTION REV BY CKD BY DATE



F.H.W.A. REGION	STATE	PROJ. NO.	NO.	TOTAL
9	ARIZ.	WS85509031	21	83
ENTELLUS INC. CONSULTING ENGINEER				
DES: CAM	DR: CAM	CK: BW	DATE: 1/2025	

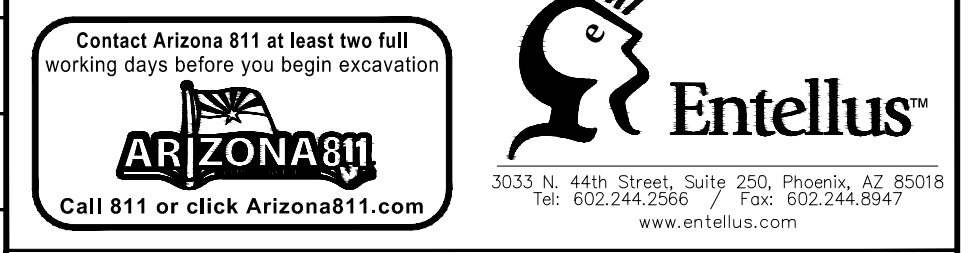
METER SERVICE CONNECTIONS STD DET P-1342			
NO.	STATION	SIZE	LF
1	5+07	1"	36
2	5+10	1"	13
3	5+82	1"	11
4	5+85	1"	36
5	6+41	1"	12
6	6+44	1"	36
7	7+63	1"	11
8	7+69	1"	36
9	8+80	1"	19
10	9+00	1"	31

NOTE:  
ALL WATER METERS ARE TO INCLUDE NEW #2 BOXES AND HOUSING, UNLESS OTHERWISE NOTED IN THE PLANS.

NOTE:  
RELOCATED WATER METER LOCATIONS SHOWN ARE APPROXIMATE. FINAL LOCATIONS SHALL BE COORDINATED WITH THE CITY OF PHOENIX.

**AS-BUILT CERTIFICATION**  
 I HEREBY CERTIFY THAT THE 'AS-BUILT' MEASUREMENTS AS SHOWN HEREON WERE MADE UNDER MY SUPERVISION OR AS NOTED AND ARE CORRECT TO THE BEST OF MY KNOWLEDGE AND BELIEF.

REGISTERED ENGINEER \_\_\_\_\_ DATE \_\_\_\_\_  
 REGISTRATION NUMBER \_\_\_\_\_




"PER PHOENIX CITY CODE CHAPTER 2, SECTION 2-28, THESE PLANS ARE FOR OFFICIAL USE ONLY AND MAY NOT BE FURNISHED FOR INSPECTIONS OR COPYING, EXCEPT AS SPECIFICALLY STATED IN THE CITY CODE, OR AS REQUIRED BY LAW. THIS DOCUMENT MUST BE KEPT SECURE AT ALL TIMES."

**WATERLINE PLANS**  
**CITY OF PHOENIX, ARIZONA**  
 STREET TRANSPORTATION DEPARTMENT

**BROWN STREET**  
 STA. 4+50 - STA. 9+50  
 WS85509031

DES: CAM	DR: CAM	CK: BW	SHEET NO:	TOTAL SHEETS
DATE: 1/2025	DATE: 1/2025	DATE: 1/2025	21	83
SCALE: 1" = 20' HORIZONTAL			1" = 2' VERTICAL	

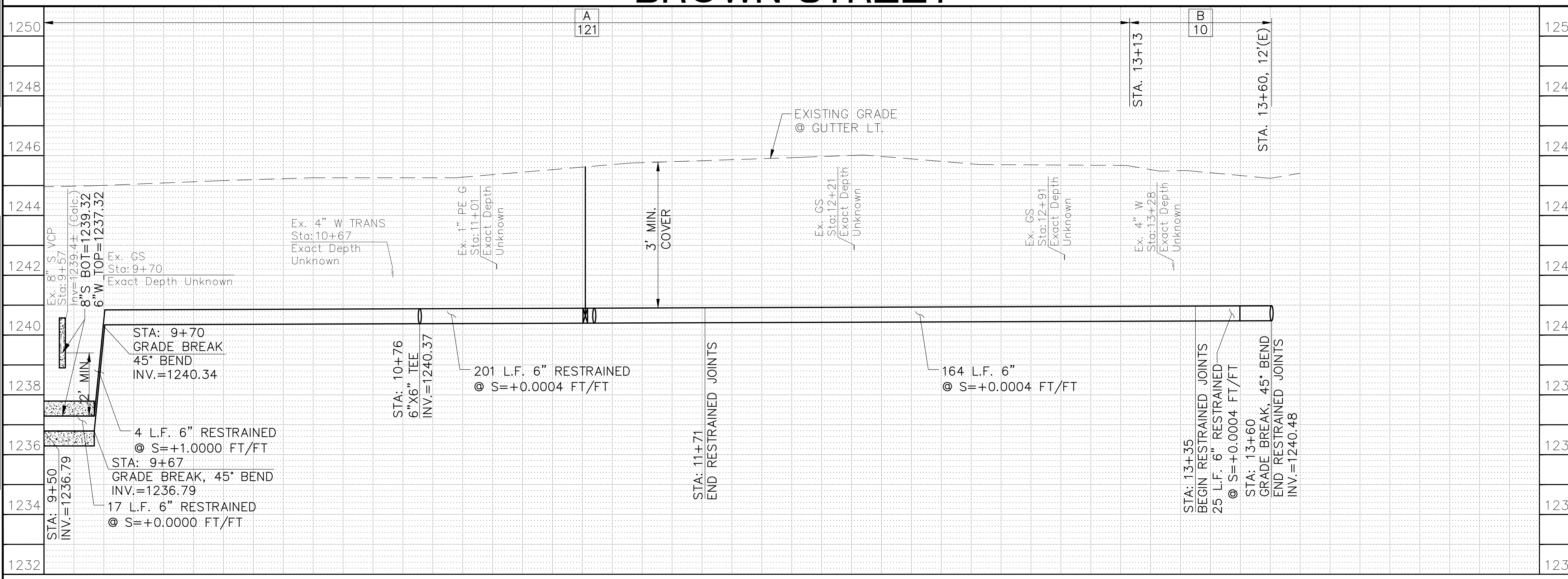
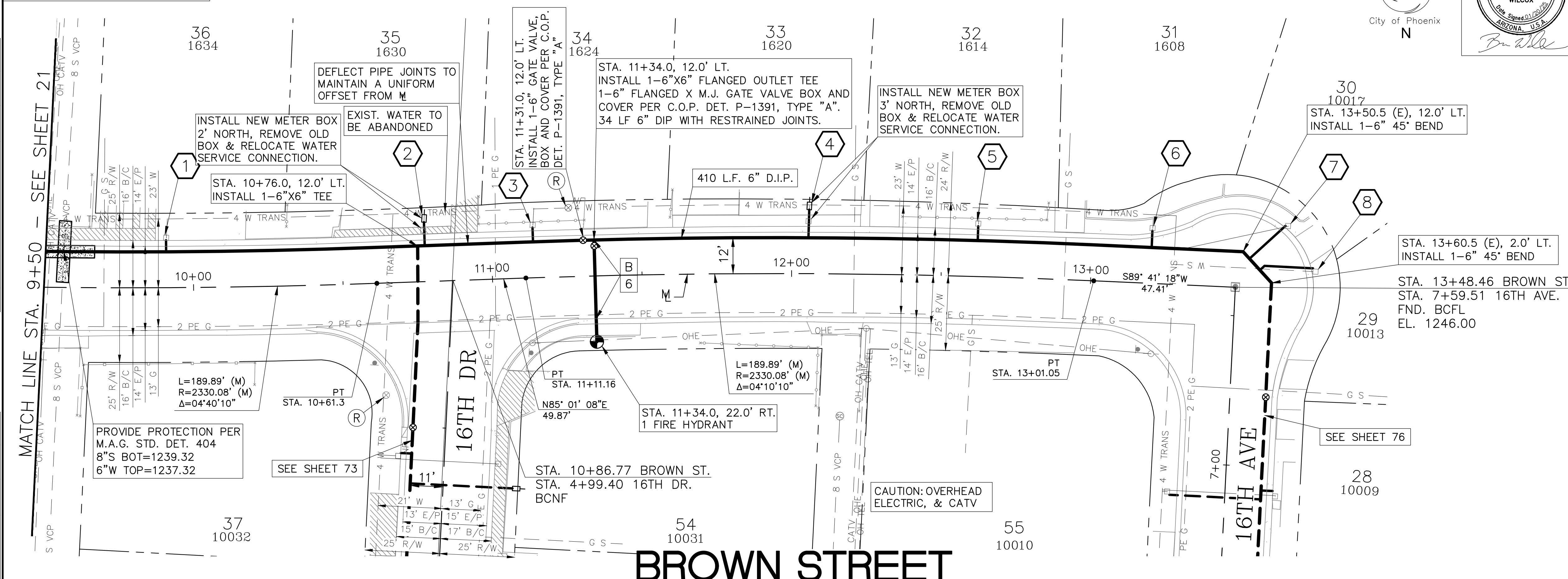
WATER MAIN REPLACEMENT  
PHOENIX STREET - MARICOPA CO.  
QUARTER SECTION NO.  
28-25



F.H.W.A. REGION	STATE	PROJ. NO.	NO.	TOTAL
9	ARIZ.	WS85509031	22	83

ENTELLUS INC.  
CONSULTING ENGINEER  
DES: CAM DR: CAM CK: BW DATE: 1/2025

METER SERVICE CONNECTIONS STD DET P-1342			
NO.	STATION	SIZE	LF
1	9+91	1"	7
2	10+77	1"	11
3	11+14	1"	8
4	12+06	1"	12
5	12+62	1"	8
6	13+20	1"	9
7	13+65	1"	19
8	13+75	1"	21




NOTE:  
ALL WATER METERS ARE TO INCLUDE NEW #2 BOXES AND HOUSING, UNLESS OTHERWISE NOTED IN THE PLANS.

NOTE:  
RELOCATED WATER METER LOCATIONS SHOWN ARE APPROXIMATE. FINAL LOCATIONS SHALL BE COORDINATED WITH THE CITY OF PHOENIX.

**AS-BUILT CERTIFICATION**  
I HEREBY CERTIFY THAT THE "AS-BUILT" MEASUREMENTS AS SHOWN HEREON WERE MADE UNDER MY SUPERVISION OR AS NOTED AND ARE CORRECT TO THE BEST OF MY KNOWLEDGE AND BELIEF.

REGISTERED ENGINEER \_\_\_\_\_ DATE \_\_\_\_\_

REGISTRATION NUMBER \_\_\_\_\_



"PER PHOENIX CITY CODE CHAPTER 2, SECTION 2-28, THESE PLANS ARE FOR OFFICIAL USE ONLY AND MAY NOT BE FURNISHED FOR INSPECTIONS OR COPYING, EXCEPT AS SPECIFICALLY STATED IN THE CITY CODE, OR AS REQUIRED BY LAW. THIS DOCUMENT MUST BE KEPT SECURE AT ALL TIMES."

**WATERLINE PLANS**  
CITY OF PHOENIX, ARIZONA  
STREET TRANSPORTATION DEPARTMENT

**BROWN STREET**  
STA. 9+50 - END  
WS85509031

DES: CAM	DR: CAM	CK: BW	SHEET NO:	TOTAL SHEETS
DATE: 1/2025	DATE: 1/2025	DATE: 1/2025	22	83

SCALE: 1" = 20' HORIZONTAL  
1" = 2' VERTICAL

REVISION BY CITY OF PHOENIX	
NO.	DESCRIPTION

FILE: P:\100\115179 - wmr - mountain view & 15th ave\production\Cadd\09\_Water\WS85509031 - BROWN ST\_950-1000.dwg DATE: Jan 20, 2025



WATER MAIN REPLACEMENT  
PHOENIX STREET - MARICOPA CO.  
QUARTER SECTION NO.  
28-25



City of Phoenix  
N 1603

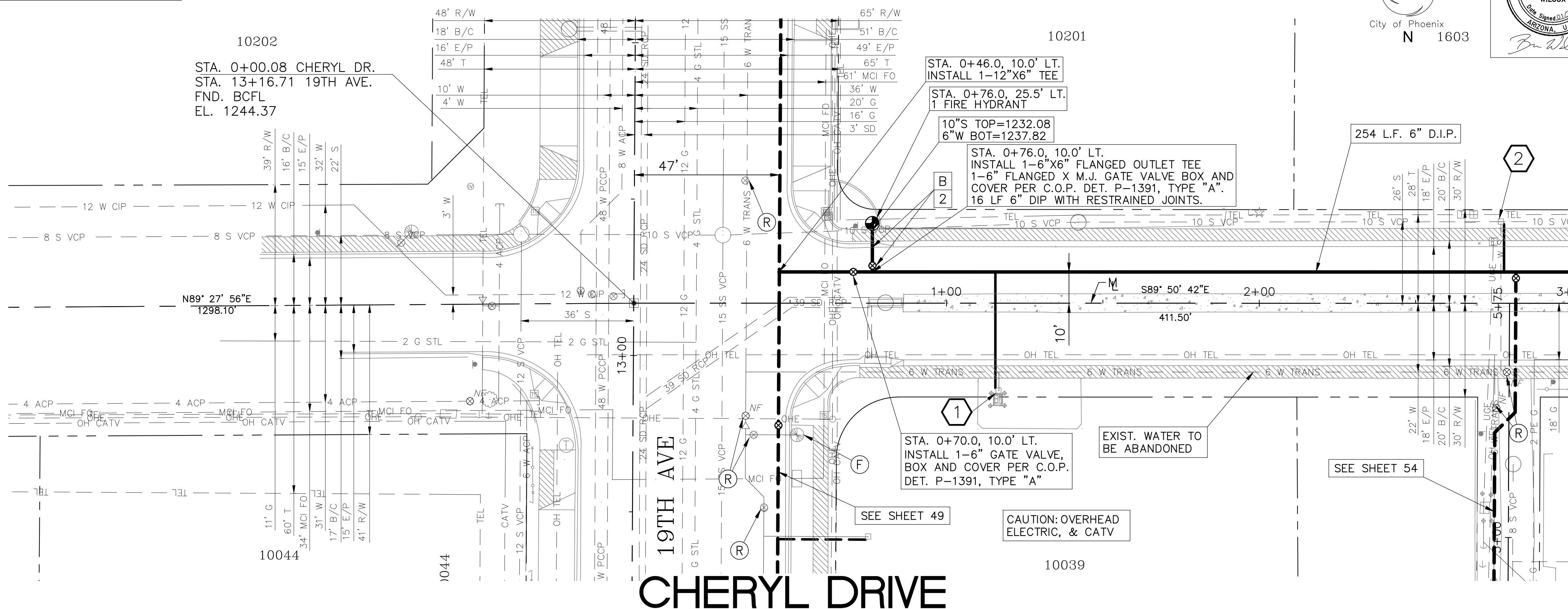
F.H.W.A. REGION	STATE	PROJ. NO.	NO.	TOTAL
9	ARIZ.	WS85509031	23	83

ENTELLUS INC.  
CONSULTING ENGINEER  
DES: CAM DR: CAM CK: BW DATE: 1/2025

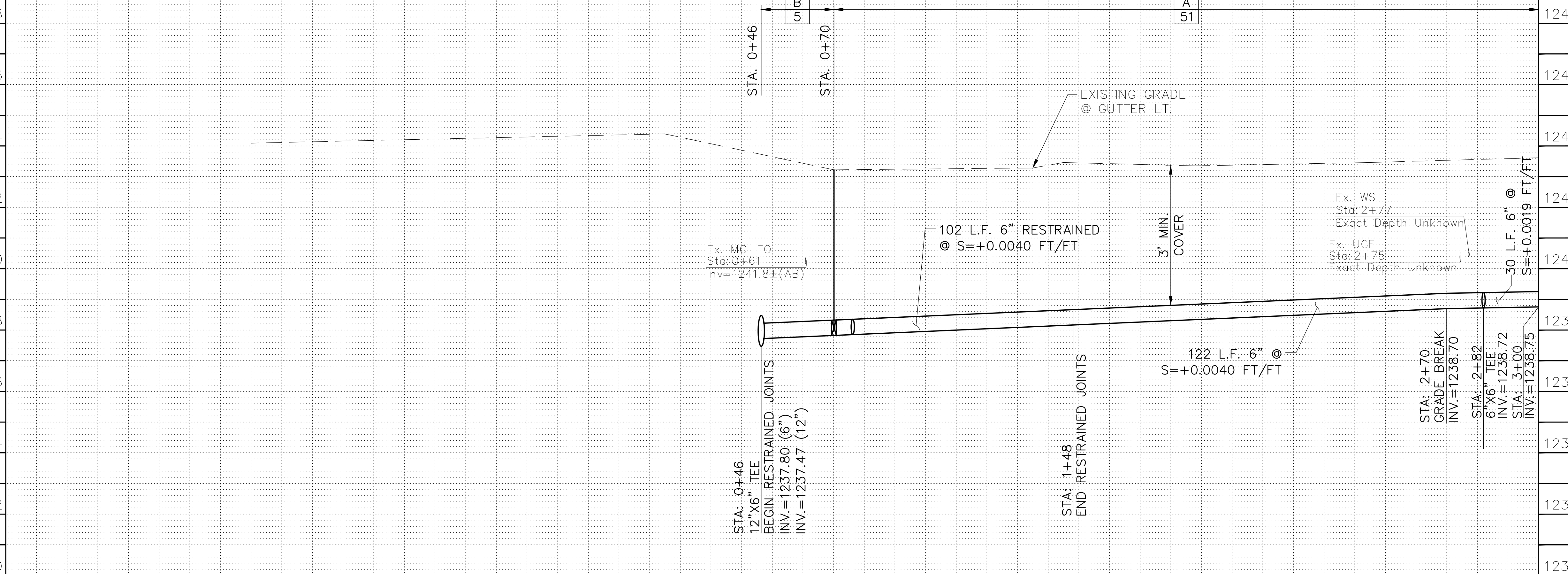
**METER SERVICE CONNECTIONS  
STD DET P-1342**

NO.	STATION	SIZE	LF
1	1+16	1"	40
2	2+78	1.5"	18

MATCH LINE STA. 3+00 - SEE SHEET 24



1248
1246
1244
1242
1240
1238
1236
1234
1232
1230



NOTE:  
ALL WATER METERS ARE TO INCLUDE NEW #2 BOXES AND HOUSING, UNLESS OTHERWISE NOTED IN THE PLANS.

NOTE:  
RELOCATED WATER METER LOCATIONS SHOWN ARE APPROXIMATE. FINAL LOCATIONS SHALL BE COORDINATED WITH THE CITY OF PHOENIX.

**AS-BUILT CERTIFICATION**

I HEREBY CERTIFY THAT THE "AS-BUILT" MEASUREMENTS AS SHOWN HEREON WERE MADE UNDER MY SUPERVISION OR AS NOTED AND ARE CORRECT TO THE BEST OF MY KNOWLEDGE AND BELIEF.

REGISTERED ENGINEER \_\_\_\_\_ DATE \_\_\_\_\_

REGISTRATION NUMBER \_\_\_\_\_



"PER PHOENIX CITY CODE CHAPTER 2, SECTION 2-28, THESE PLANS ARE FOR OFFICIAL USE ONLY AND MAY NOT BE FURNISHED FOR INSPECTIONS OR COPYING, EXCEPT AS SPECIFICALLY STATED IN THE CITY CODE, OR AS REQUIRED BY LAW. THIS DOCUMENT MUST BE KEPT SECURE AT ALL TIMES."

**WATERLINE PLANS**  
CITY OF PHOENIX, ARIZONA  
STREET TRANSPORTATION DEPARTMENT

**CHERYL DRIVE**  
STA. 0+00 - STA. 3+00  
WS85509031

DES: CAM	DR: CAM	CK: BW	SHEET NO: 23	TOTAL SHEETS: 83
DATE: 1/2025	DATE: 1/2025	DATE: 1/2025	NO:	83

SCALE: 1" = 20' HORIZONTAL  
1" = 2' VERTICAL

0+00    1+00    2+00    3+00

FILE: P:\100\151779 - wmr - mountain view & 15th\_ave\_production\Cadd\09\_Water\WS85509031 - CHERYL DR\_000-500.dwg DATE: Jan 20, 2025


REVISION BY CITY OF PHOENIX

REVISION BY CITY OF PHOENIX

REVISION BY CITY OF PHOENIX

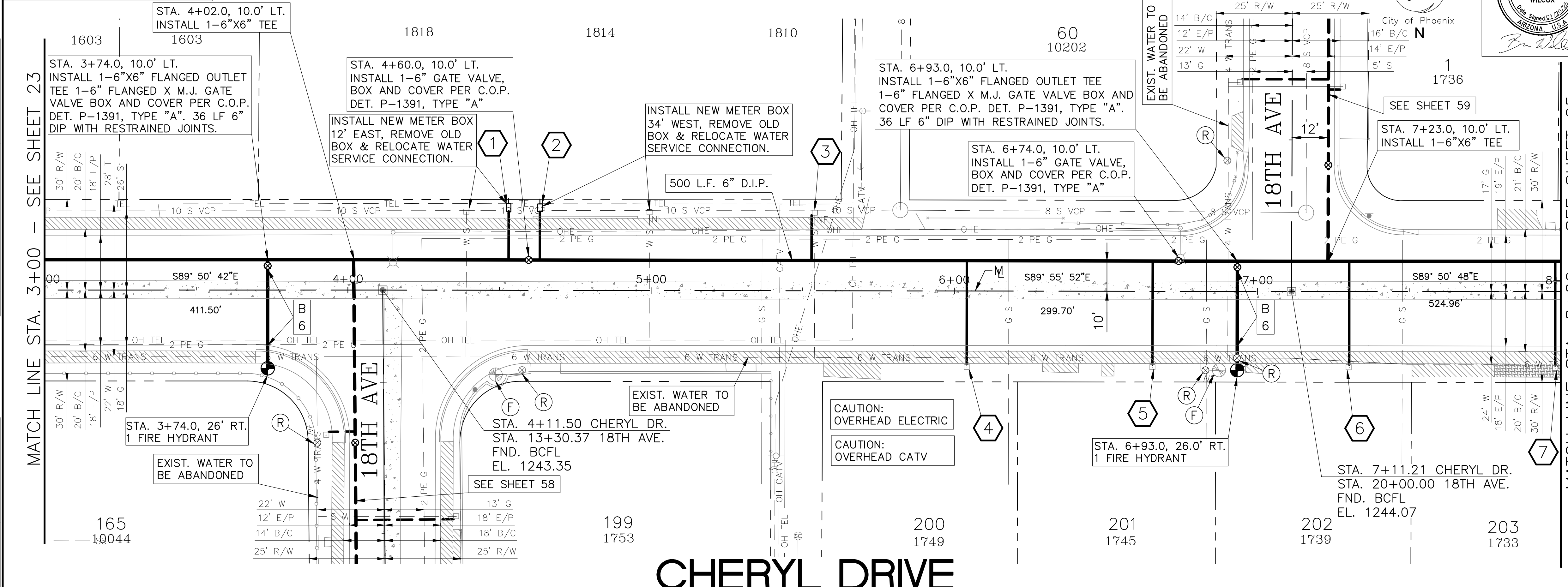
REVISION BY CITY OF PHOENIX

WATER MAIN REPLACEMENT  
PHOENIX STREET - MARICOPA CO.  
QUARTER SECTION NO.  
28-25



F.H.W.A. REGION	STATE	PROJ. NO.	NO.	TOTAL
9	ARIZ.	WS85509031	24	83

ENTELLUS INC.  
CONSULTING ENGINEER  
DES: CAM DR: CAM CK: BW DATE: 1/2025



METER SERVICE CONNECTIONS  
STD DET P-1342

NO.	STATION	SIZE	LF
1	4+53	1"	19
2	4+63	1"	19
3	5+53	1"	18
4	6+04	1"	37
5	6+65	1"	37
6	7+30	1"	37
7	7+98	1"	37

NOTE:  
ALL WATER METERS ARE TO INCLUDE NEW #2 BOXES AND HOUSING, UNLESS OTHERWISE NOTED IN THE PLANS.

NOTE:  
RELOCATED WATER METER LOCATIONS SHOWN ARE APPROXIMATE. FINAL LOCATIONS SHALL BE COORDINATED WITH THE CITY OF PHOENIX.

AS-BUILT CERTIFICATION  
I HEREBY CERTIFY THAT THE "AS-BUILT" MEASUREMENTS AS SHOWN HEREON WERE MADE UNDER MY SUPERVISION OR AS NOTED AND ARE CORRECT TO THE BEST OF MY KNOWLEDGE AND BELIEF.

REGISTERED ENGINEER \_\_\_\_\_ DATE \_\_\_\_\_  
REGISTRATION NUMBER \_\_\_\_\_

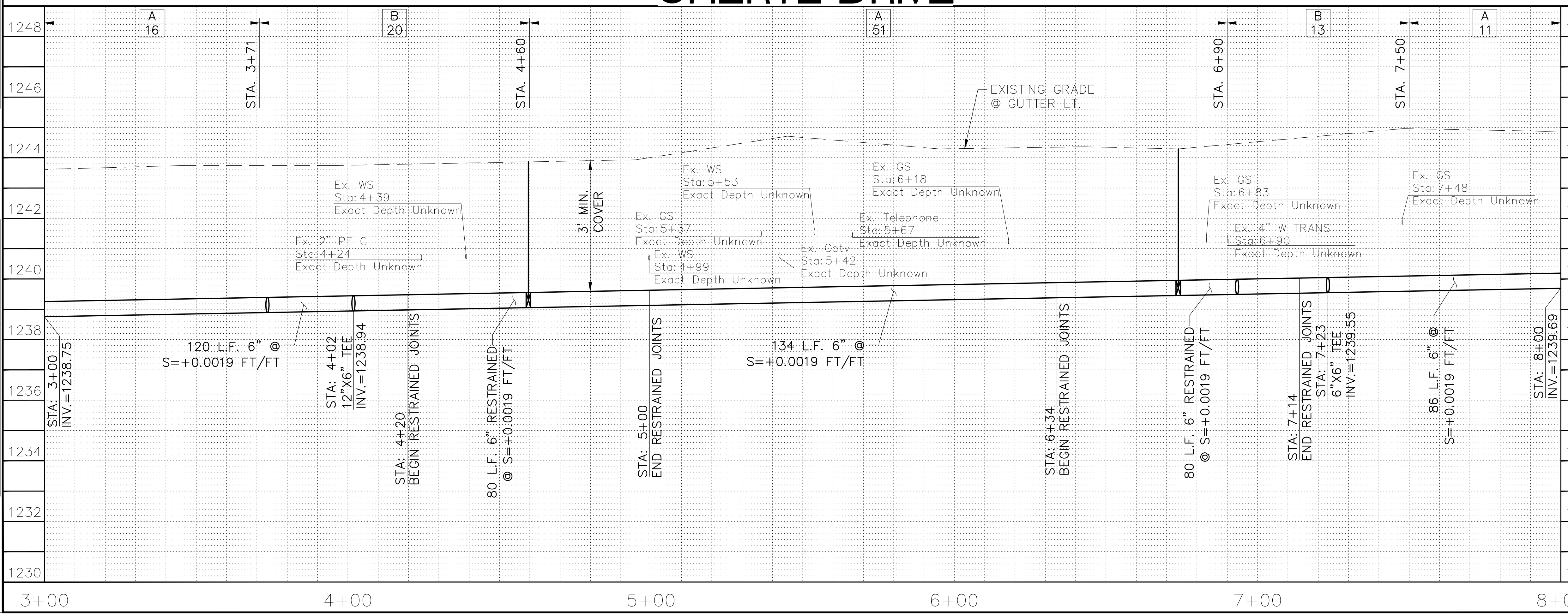
Contact Arizona 811 at least two full working days before you begin excavation  
ARIZONA811  
Call 811 or click Arizona811.com

Entellus™  
3033 N. 44th Street, Suite 250, Phoenix, AZ 85018  
Tel: 602.244.2586 Fax: 602.244.8947  
www.entellus.com

"PER PHOENIX CITY CODE CHAPTER 2, SECTION 2-28, THESE PLANS ARE FOR OFFICIAL USE ONLY AND MAY NOT BE FURNISHED FOR INSPECTIONS OR COPYING, EXCEPT AS SPECIFICALLY STATED IN THE CITY CODE, OR AS REQUIRED BY LAW. THIS DOCUMENT MUST BE KEPT SECURE AT ALL TIMES."

WATERLINE PLANS  
CITY OF PHOENIX, ARIZONA  
STREET TRANSPORTATION DEPARTMENT

CHERYL DRIVE  
STA. 3+00 - STA. 8+00  
WS85509031



3+00 4+00 5+00 6+00 7+00 8+00

DES: CAM	DR: CAM	CK: BW	SHEET NO:	TOTAL SHEETS
DATE: 1/2025	DATE: 1/2025	DATE: 1/2025	24	83

SCALE: 1" = 20' HORIZONTAL  
1" = 2' VERTICAL

REVISION BY CITY OF PHOENIX  
NO. DESCRIPTION REV BY CKD BY DATE



REVISION BY CITY OF PHOENIX  
NO. DESCRIPTION REV BY CKD BY DATE

REVISION BY CITY OF PHOENIX  
NO. DESCRIPTION REV BY CKD BY DATE

FILE: P:\100\1151779 - wmr - maintain view & 15th\_ave\_production\09\_09\_Water\_WS85509031\_CHERYL\_DR\_300-800.dwg DATE: Jan 20, 2025

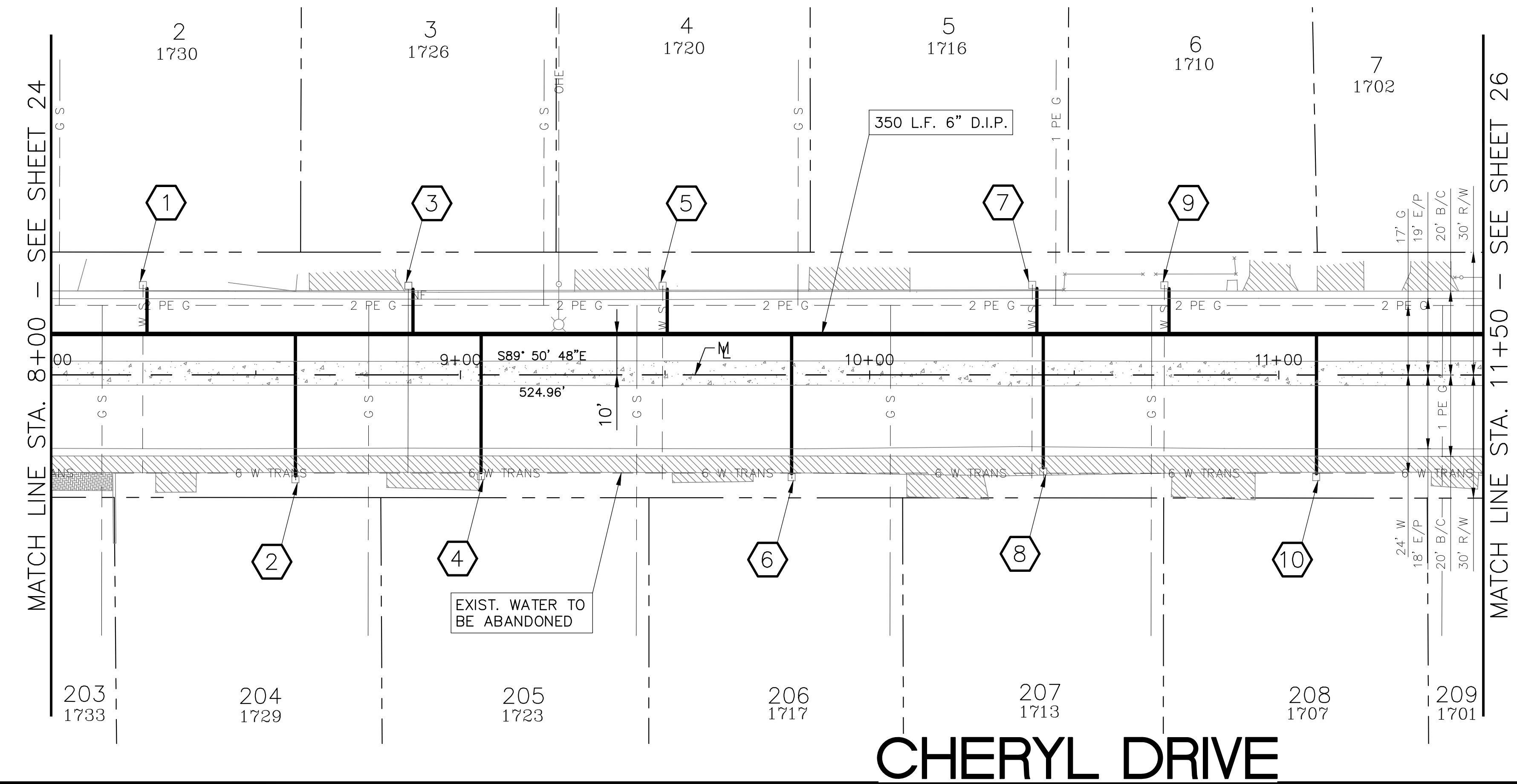


WATER MAIN REPLACEMENT  
PHOENIX STREET - MARICOPA CO.  
QUARTER SECTION NO.  
28-25



F.H.W.A. REGION	STATE	PROJ. NO.	NO.	TOTAL
9	ARIZ.	WS85509031	25	83
ENTELLUS INC. CONSULTING ENGINEER				
DES: CAM	DR: CAM	CK: BW	DATE: 1/2025	

REVISION BY CITY OF PHOENIX	
NO.	DESCRIPTION
REVISION BY CITY OF PHOENIX	
NO.	DESCRIPTION
REVISION BY CITY OF PHOENIX	
NO.	DESCRIPTION



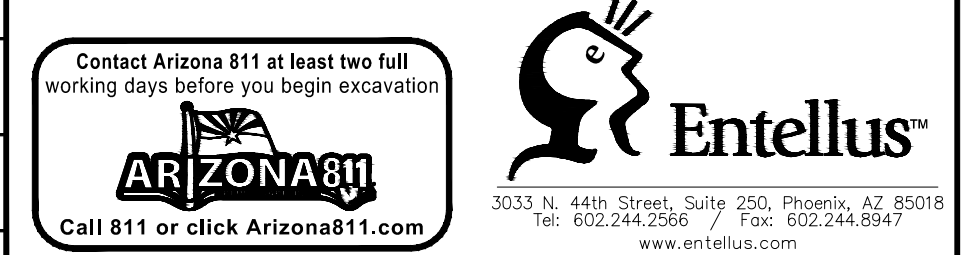
METER SERVICE CONNECTIONS STD DET P-1342			
NO.	STATION	SIZE	LF
1	8+23	1"	14
2	8+60	1"	38
3	8+88	1"	14
4	9+05	1"	37
5	9+51	1"	14
6	9+81	1"	37
7	10+41	1"	14
8	10+42	1"	36
9	10+73	1"	14
10	11+09	1"	37

NOTE:  
ALL WATER METERS ARE TO INCLUDE NEW #2 BOXES AND HOUSING, UNLESS OTHERWISE NOTED IN THE PLANS.

NOTE:  
RELOCATED WATER METER LOCATIONS SHOWN ARE APPROXIMATE. FINAL LOCATIONS SHALL BE COORDINATED WITH THE CITY OF PHOENIX.

**AS-BUILT CERTIFICATION**  
I HEREBY CERTIFY THAT THE "AS-BUILT" MEASUREMENTS AS SHOWN HEREON WERE MADE UNDER MY SUPERVISION OR AS NOTED AND ARE CORRECT TO THE BEST OF MY KNOWLEDGE AND BELIEF.

REGISTERED ENGINEER \_\_\_\_\_ DATE \_\_\_\_\_  
REGISTRATION NUMBER \_\_\_\_\_

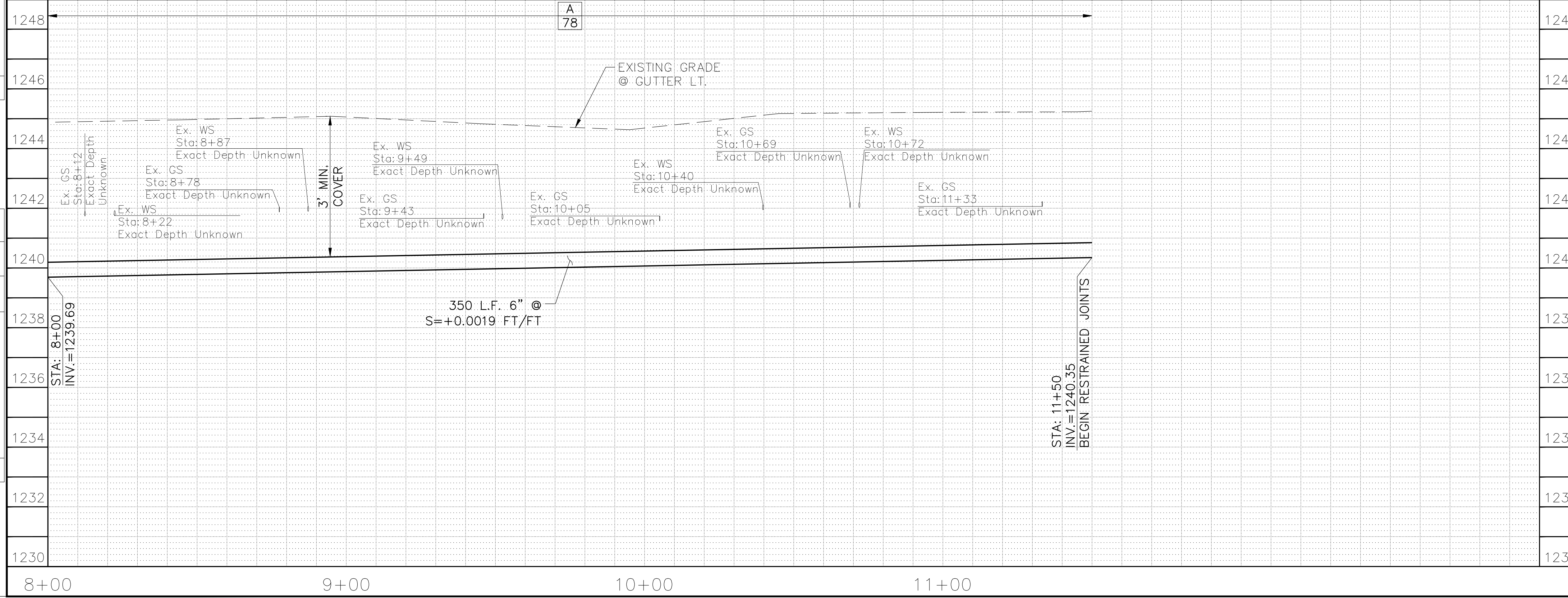


"PER PHOENIX CITY CODE CHAPTER 2, SECTION 2-28, THESE PLANS ARE FOR OFFICIAL USE ONLY AND MAY NOT BE FURNISHED FOR INSPECTIONS OR COPYING, EXCEPT AS SPECIFICALLY STATED IN THE CITY CODE, OR AS REQUIRED BY LAW. THIS DOCUMENT MUST BE KEPT SECURE AT ALL TIMES."

**WATERLINE PLANS**  
CITY OF PHOENIX, ARIZONA  
STREET TRANSPORTATION DEPARTMENT

**CHERYL DRIVE**  
STA. 8+00 - STA. 11+50  
WS85509031

DES: CAM	DR: CAM	CK: BW	SHEET NO:	TOTAL SHEETS
DATE: 1/2025	DATE: 1/2025	DATE: 1/2025	25	83
SCALE: 1" = 20' HORIZONTAL				
1" = 2' VERTICAL				

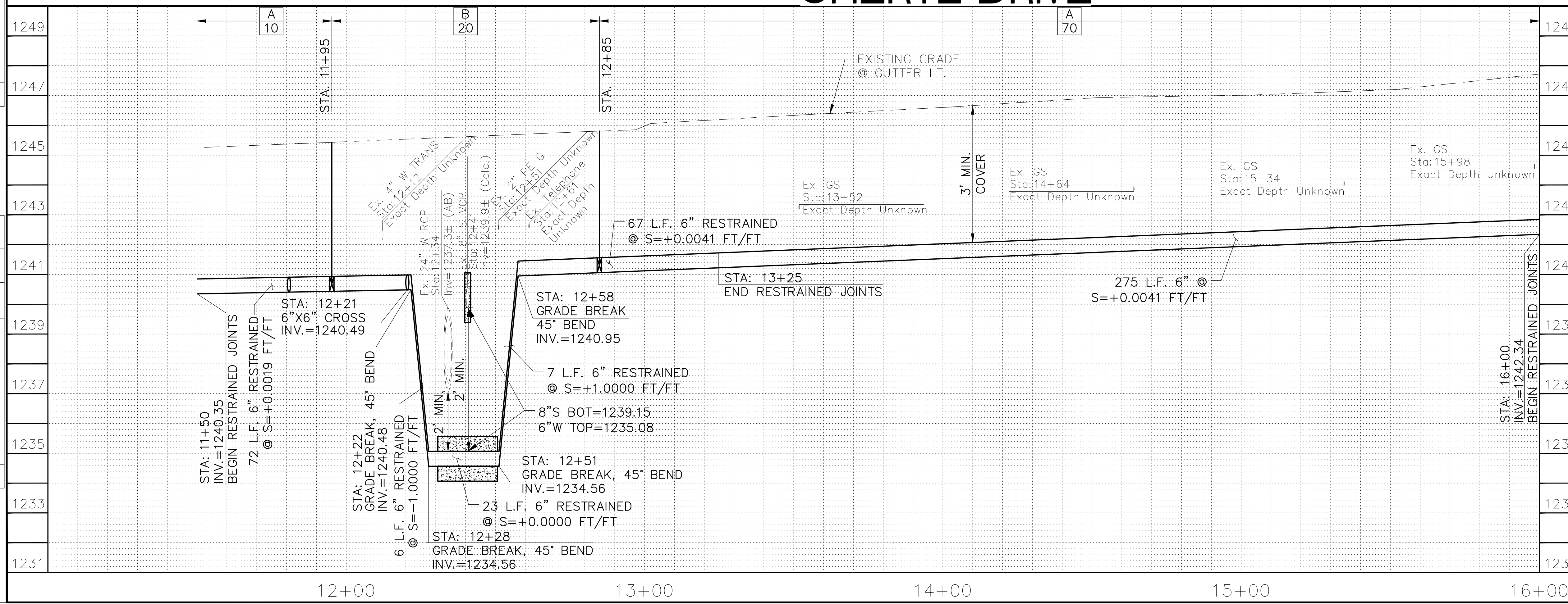
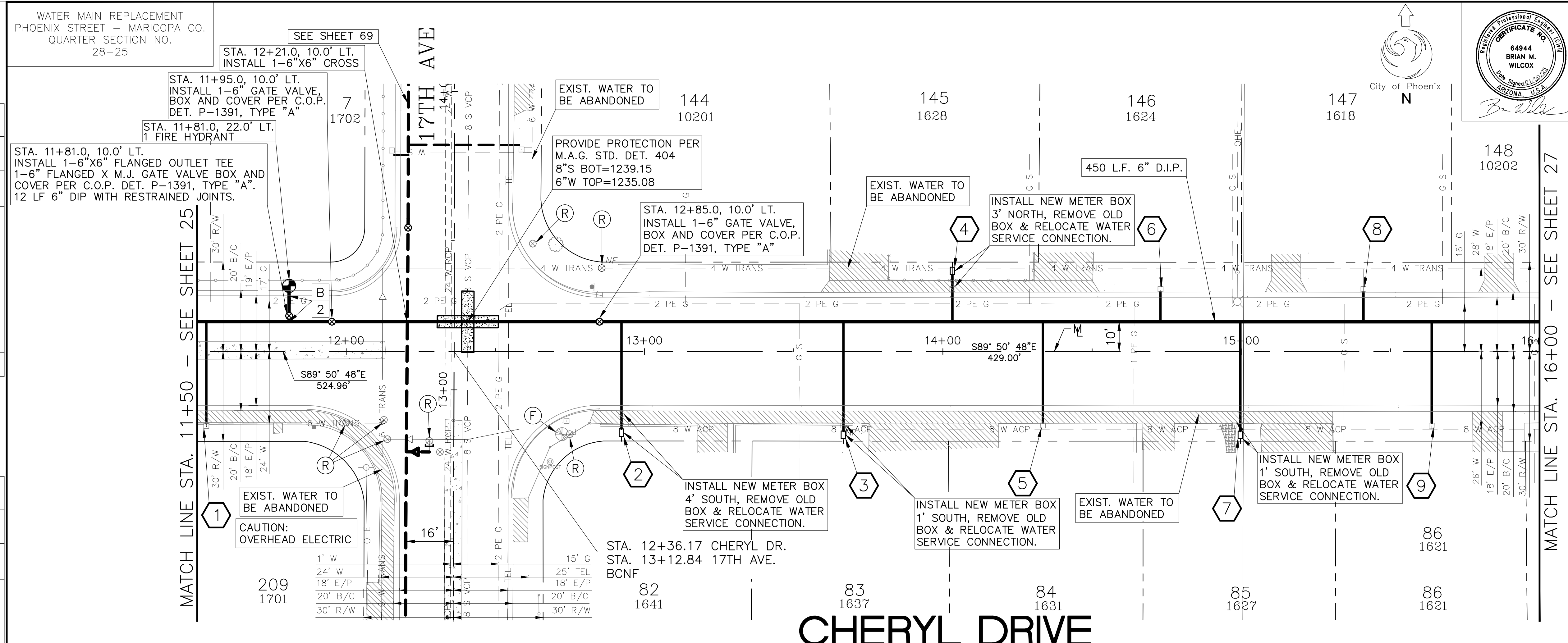


FILE: P:\100\1151779 - wmr - mountain view & 15th ave\production\Cadd\09\_Water\WS85509031 - CHERYL DR\_800-1150.dwg DATE: Jan 20, 2025



FILE: P:\100\15177g - wmr - mountain view & 15th ave\production\Cadd\09\_Water\WS85509031\_CHERYL\_DR\_1150-1600.dwg DATE: Jan 20, 2025  
REVISION BY CITY OF PHOENIX  
NO. DESCRIPTION REV BY CKD BY DATE

REVISION BY CITY OF PHOENIX  
NO. DESCRIPTION REV BY CKD BY DATE

REVISION BY CITY OF PHOENIX  
NO. DESCRIPTION REV BY CKD BY DATE



WATER MAIN REPLACEMENT  
PHOENIX STREET - MARICOPA CO.  
QUARTER SECTION NO.  
28-25



F.H.W.A. REGION	STATE	PROJ. NO.	NO.	TOTAL
9	ARIZ.	WS85509031	26	83

ENTELLUS INC.  
CONSULTING ENGINEER  
DES: CAM DR: CAM CK: BW DATE: 1/2025

NO.	STATION	SIZE	LF
1	11+53	1"	37
2	12+92	1"	39
3	13+67	1"	40
4	14+03	1"	19
5	14+33	1"	37
6	14+73	1"	13
7	14+98	1"	40
8	15+41	1"	13
9	15+64	1"	37

NOTE:  
ALL WATER METERS ARE TO INCLUDE NEW #2 BOXES AND HOUSING, UNLESS OTHERWISE NOTED IN THE PLANS.

NOTE:  
RELOCATED WATER METER LOCATIONS SHOWN ARE APPROXIMATE. FINAL LOCATIONS SHALL BE COORDINATED WITH THE CITY OF PHOENIX.

**AS-BUILT CERTIFICATION**  
I HEREBY CERTIFY THAT THE "AS-BUILT" MEASUREMENTS AS SHOWN HEREON WERE MADE UNDER MY SUPERVISION OR AS NOTED AND ARE CORRECT TO THE BEST OF MY KNOWLEDGE AND BELIEF.

REGISTERED ENGINEER \_\_\_\_\_ DATE \_\_\_\_\_

REGISTRATION NUMBER \_\_\_\_\_

Contact Arizona 811 at least two full working days before you begin excavation  
Call 811 or click Arizona811.com  
3033 N. 44th Street, Suite 250, Phoenix, AZ 85018  
Tel: 602.244.2586 Fax: 602.244.8947  
www.entellus.com

"PER PHOENIX CITY CODE CHAPTER 2, SECTION 2-28, THESE PLANS ARE FOR OFFICIAL USE ONLY AND MAY NOT BE FURNISHED FOR INSPECTIONS OR COPYING, EXCEPT AS SPECIFICALLY STATED IN THE CITY CODE, OR AS REQUIRED BY LAW. THIS DOCUMENT MUST BE KEPT SECURE AT ALL TIMES."

**WATERLINE PLANS**  
CITY OF PHOENIX, ARIZONA  
STREET TRANSPORTATION DEPARTMENT



**CHERYL DRIVE**  
STA. 11+50 - STA. 16+00  
WS85509031

DES: CAM	DR: CAM	CK: BW	SHEET NO:	TOTAL SHEETS
DATE: 1/2025	DATE: 1/2025	DATE: 1/2025	26	83

SCALE: 1" = 20' HORIZONTAL  
1" = 2' VERTICAL

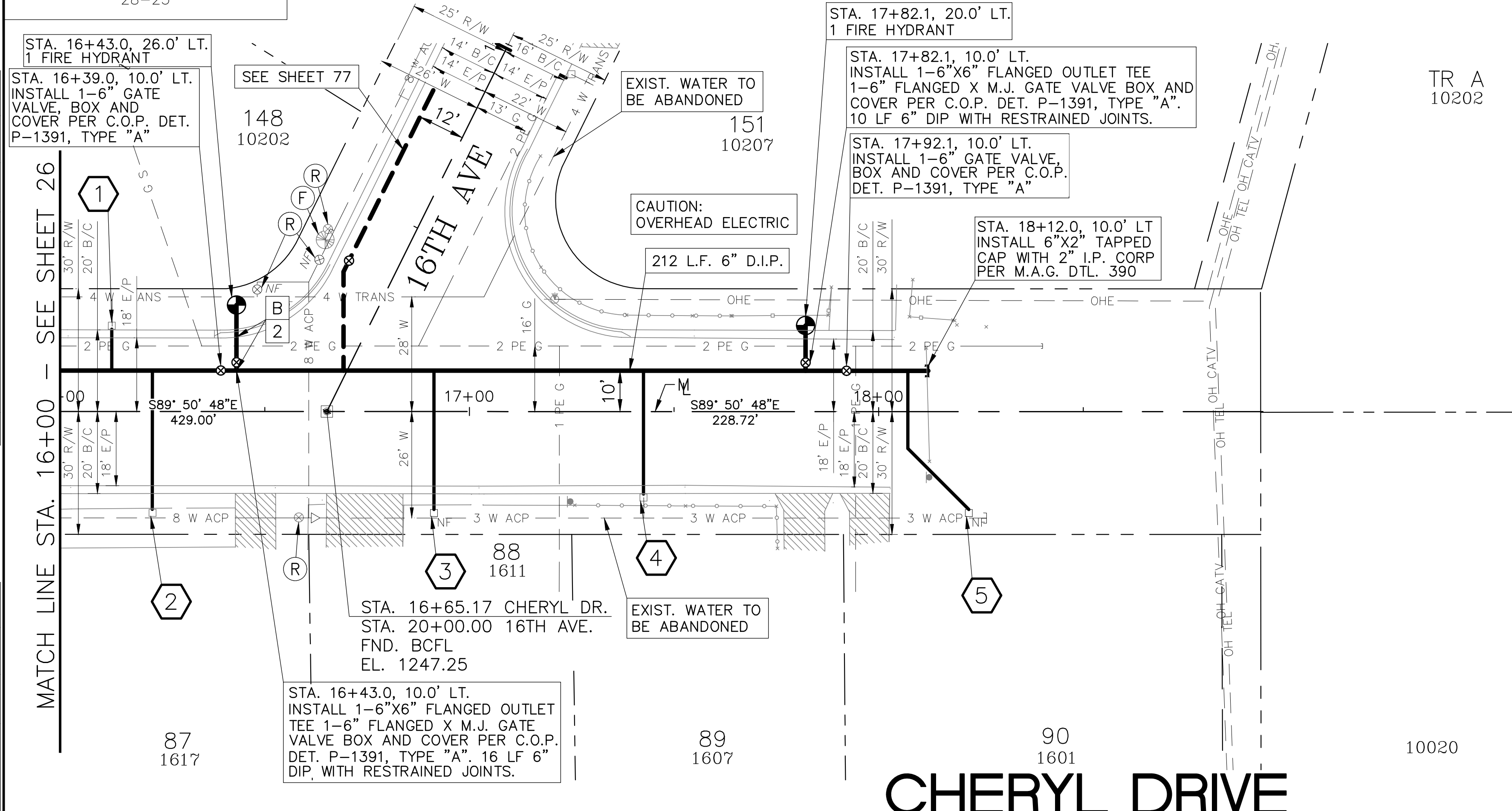


WATER MAIN REPLACEMENT  
PHOENIX STREET - MARICOPA CO.  
QUARTER SECTION NO.  
28-25



F.H.W.A. REGION	STATE	PROJ. NO.	NO.	TOTAL
9	ARIZ.	WS85509031	27	83

ENTELLUS INC.  
CONSULTING ENGINEER  
DATE: 1/2025



REVISION BY CITY OF PHOENIX	
NO.	DESCRIPTION

**METER SERVICE CONNECTIONS  
STD DET P-1342**

NO.	STATION	SIZE	LF
1	16+13	1"	13
2	16+22	1"	37
3	16+91	1"	37
4	17+43	1"	33
5	18+22	1"	43

NOTE:  
ALL WATER METERS ARE TO INCLUDE NEW #2 BOXES AND HOUSING, UNLESS OTHERWISE NOTED IN THE PLANS.

NOTE:  
RELOCATED WATER METER LOCATIONS SHOWN ARE APPROXIMATE. FINAL LOCATIONS SHALL BE COORDINATED WITH THE CITY OF PHOENIX.

**AS-BUILT CERTIFICATION**

I HEREBY CERTIFY THAT THE "AS-BUILT" MEASUREMENTS AS SHOWN HEREON WERE MADE UNDER MY SUPERVISION OR AS NOTED AND ARE CORRECT TO THE BEST OF MY KNOWLEDGE AND BELIEF.

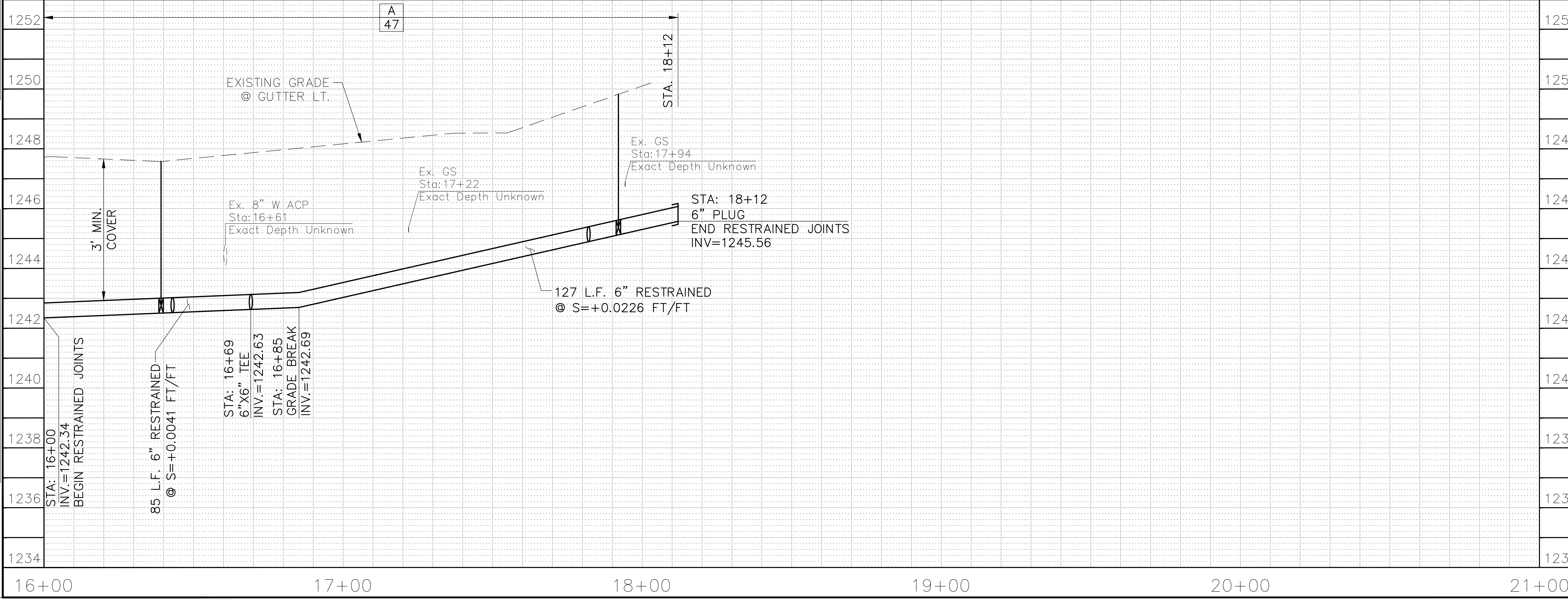
REGISTERED ENGINEER \_\_\_\_\_ DATE \_\_\_\_\_

REGISTRATION NUMBER \_\_\_\_\_

"PER PHOENIX CITY CODE CHAPTER 2, SECTION 2-28, THESE PLANS ARE FOR OFFICIAL USE ONLY AND MAY NOT BE FURNISHED FOR INSPECTIONS OR COPYING, EXCEPT AS SPECIFICALLY STATED IN THE CITY CODE, OR AS REQUIRED BY LAW. THIS DOCUMENT MUST BE KEPT SECURE AT ALL TIMES."

**WATERLINE PLANS  
CITY OF PHOENIX, ARIZONA  
STREET TRANSPORTATION DEPARTMENT**

**CHERYL DRIVE  
STA. 16+00 - END  
WS85509031**



16+00      17+00      18+00      19+00      20+00      21+00

DES: CAM	DR: CAM	CK: BW	SHEET NO: 27	TOTAL SHEETS: 83
DATE: 1/2025		DATE: 1/2025		DATE: 1/2025
SCALE: 1" = 20' HORIZONTAL			1" = 2' VERTICAL	

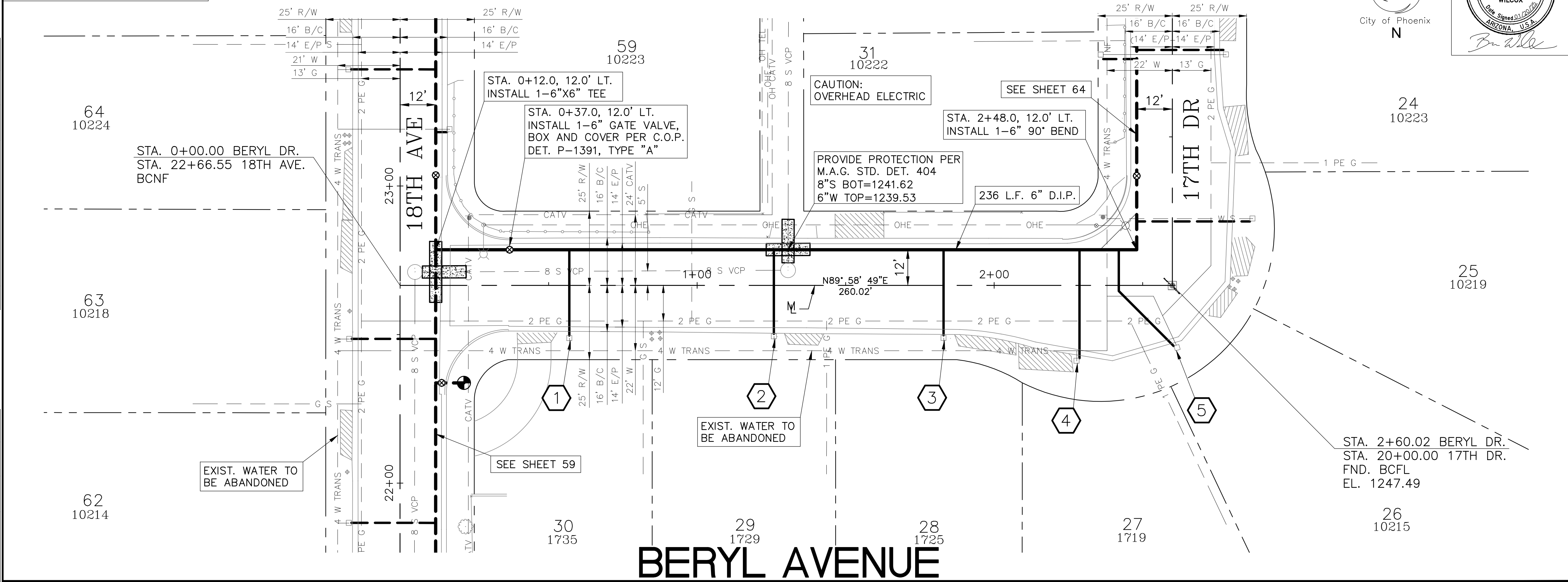
FILE: P:\100\115177g - wmr - maintain view & 15th\_ave\production\Cad\09\_Water\WS85509031 - CHERYL DR\_1600-ENO.dwg DATE: Jan 20, 2025



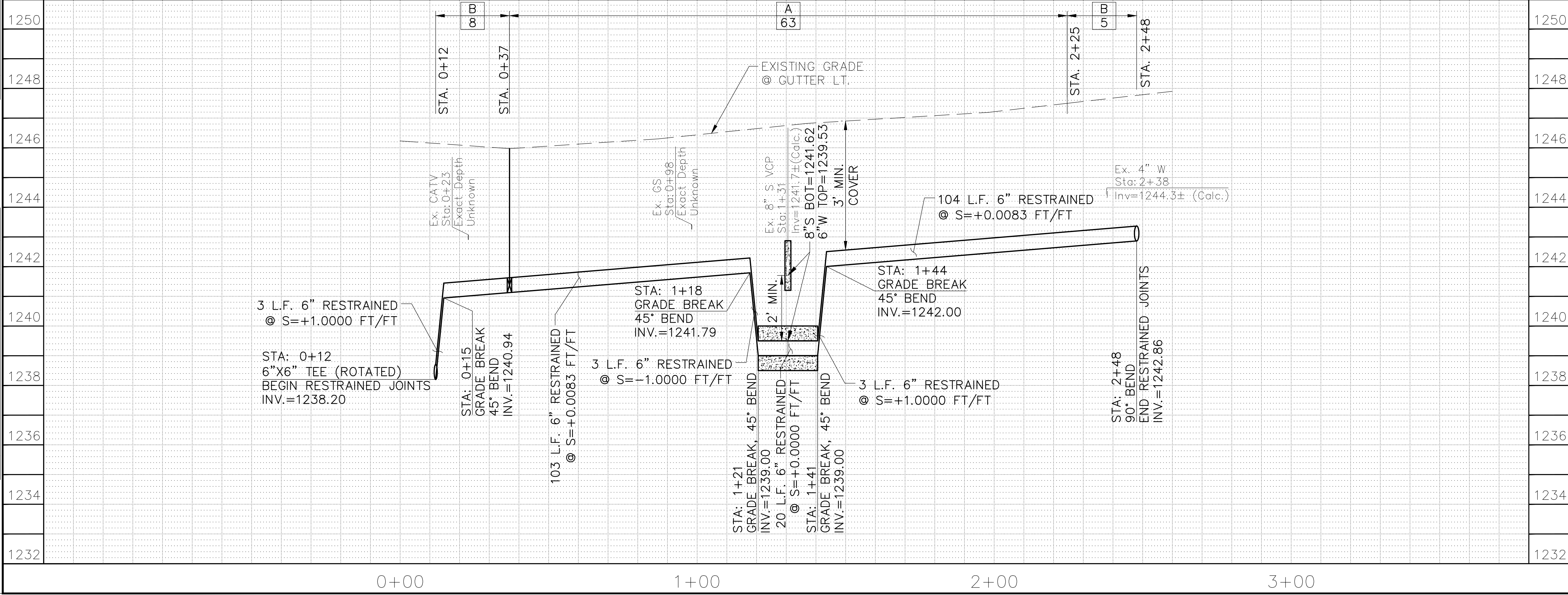
F.H.W.A. REGION	STATE	PROJ. NO.	NO.	TOTAL
9	ARIZ.	WS85509031	28	83

ENTELLUS INC.  
CONSULTING ENGINEER  
DES: CAM DR: CAM CK: BW DATE: 1/2025

METER SERVICE CONNECTIONS STD DET P-1342			
NO.	STATION	SIZE	LF
1	0+57	1"	32
2	1+26	1"	31
3	1+83	1"	32
4	2+29	1"	39
5	2+60	1"	43



# BERYL AVENUE




NOTE:  
ALL WATER METERS ARE TO INCLUDE NEW #2 BOXES AND HOUSING, UNLESS OTHERWISE NOTED IN THE PLANS.

NOTE:  
RELOCATED WATER METER LOCATIONS SHOWN ARE APPROXIMATE. FINAL LOCATIONS SHALL BE COORDINATED WITH THE CITY OF PHOENIX.

**AS-BUILT CERTIFICATION**  
I HEREBY CERTIFY THAT THE "AS-BUILT" MEASUREMENTS AS SHOWN HEREON WERE MADE UNDER MY SUPERVISION OR AS NOTED AND ARE CORRECT TO THE BEST OF MY KNOWLEDGE AND BELIEF.

REGISTERED ENGINEER \_\_\_\_\_ DATE \_\_\_\_\_

REGISTRATION NUMBER \_\_\_\_\_



"PER PHOENIX CITY CODE CHAPTER 2, SECTION 2-28, THESE PLANS ARE FOR OFFICIAL USE ONLY AND MAY NOT BE FURNISHED FOR INSPECTIONS OR COPYING, EXCEPT AS SPECIFICALLY STATED IN THE CITY CODE, OR AS REQUIRED BY LAW. THIS DOCUMENT MUST BE KEPT SECURE AT ALL TIMES."

**WATERLINE PLANS**  
CITY OF PHOENIX, ARIZONA  
STREET TRANSPORTATION DEPARTMENT


**BERYL DRIVE**  
STA. 0+00 - END  
WS85509031

DES: CAM	DR: CAM	CK: BW	SHEET NO: 28	TOTAL SHEETS: 83
DATE: 1/2025	DATE: 1/2025	DATE: 1/2025		
SCALE: 1" = 20' HORIZONTAL 1" = 2' VERTICAL				

FILE: P:\100\115177g - wmr - mountain view & 15th ave\production\09\09\_Water\WS85509031-BERYL AVENUE (W)\_000-END.dwg DATE: Jan. 20, 2025  
 REVISION BY CITY OF PHOENIX  
 NO. DESCRIPTION REV BY CKD BY DATE



WATER MAIN REPLACEMENT  
PHOENIX STREET - MARICOPA CO.  
QUARTER SECTION NO.  
28-25



F.H.W.A. REGION	STATE	PROJ. NO.	NO.	TOTAL
9	ARIZ.	WS85509031	29	83

ENTELLUS INC.  
CONSULTING ENGINEER  
DES: CAM DR: CAM CK: BW DATE: 1/2025

NO.	STATION	SIZE	LF
1	11+78	1"	32
2	12+54	1"	31
3	13+36	1"	38

**METER SERVICE CONNECTIONS  
STD DET P-1342**

NOTE:  
ALL WATER METERS ARE TO INCLUDE NEW #2 BOXES AND HOUSING, UNLESS OTHERWISE NOTED IN THE PLANS.

NOTE:  
RELOCATED WATER METER LOCATIONS SHOWN ARE APPROXIMATE. FINAL LOCATIONS SHALL BE COORDINATED WITH THE CITY OF PHOENIX.

**AS-BUILT CERTIFICATION**  
I HEREBY CERTIFY THAT THE "AS-BUILT" MEASUREMENTS AS SHOWN HEREON WERE MADE UNDER MY SUPERVISION OR AS NOTED AND ARE CORRECT TO THE BEST OF MY KNOWLEDGE AND BELIEF.

REGISTERED ENGINEER \_\_\_\_\_ DATE \_\_\_\_\_  
REGISTRATION NUMBER \_\_\_\_\_

Contact Arizona 811 at least two full working days before you begin excavation  
**ARIZONA 811**  
Call 811 or click Arizona811.com

**Entellus**  
3033 N. 44th Street, Suite 250, Phoenix, AZ 85018  
Tel: 602.244.2586 Fax: 602.244.8947  
www.entellus.com

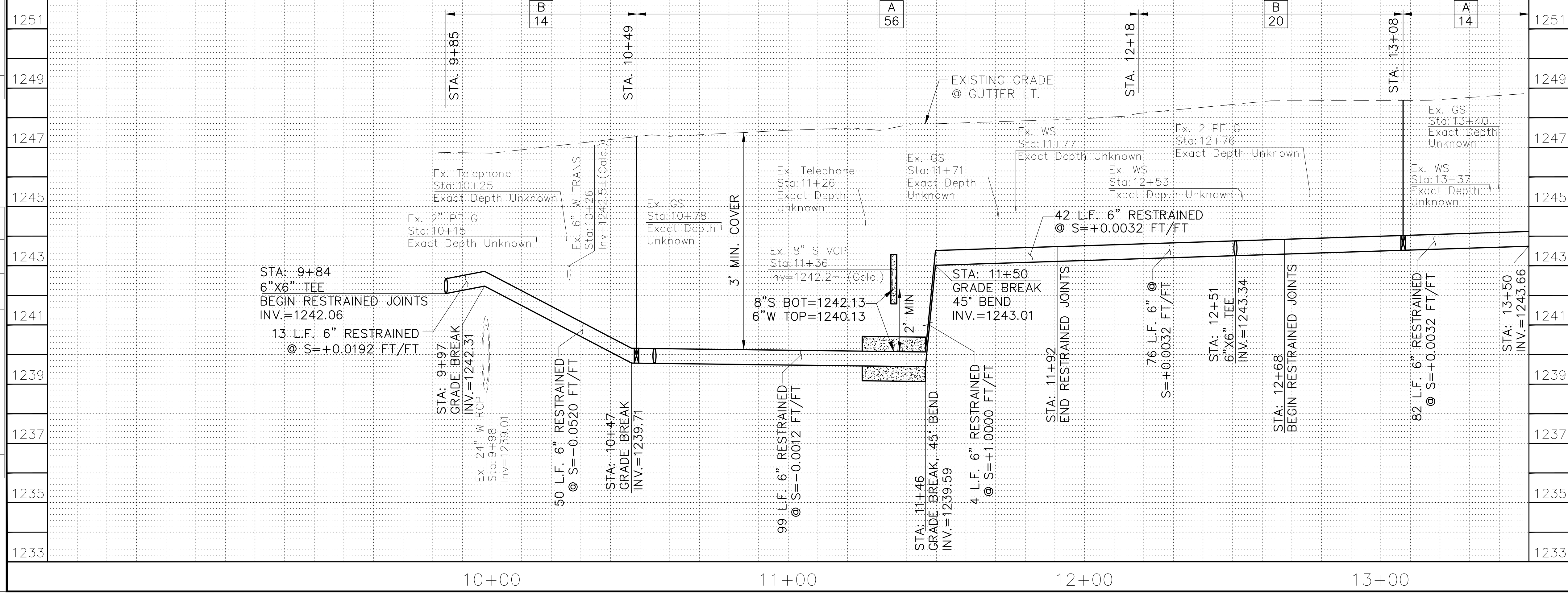
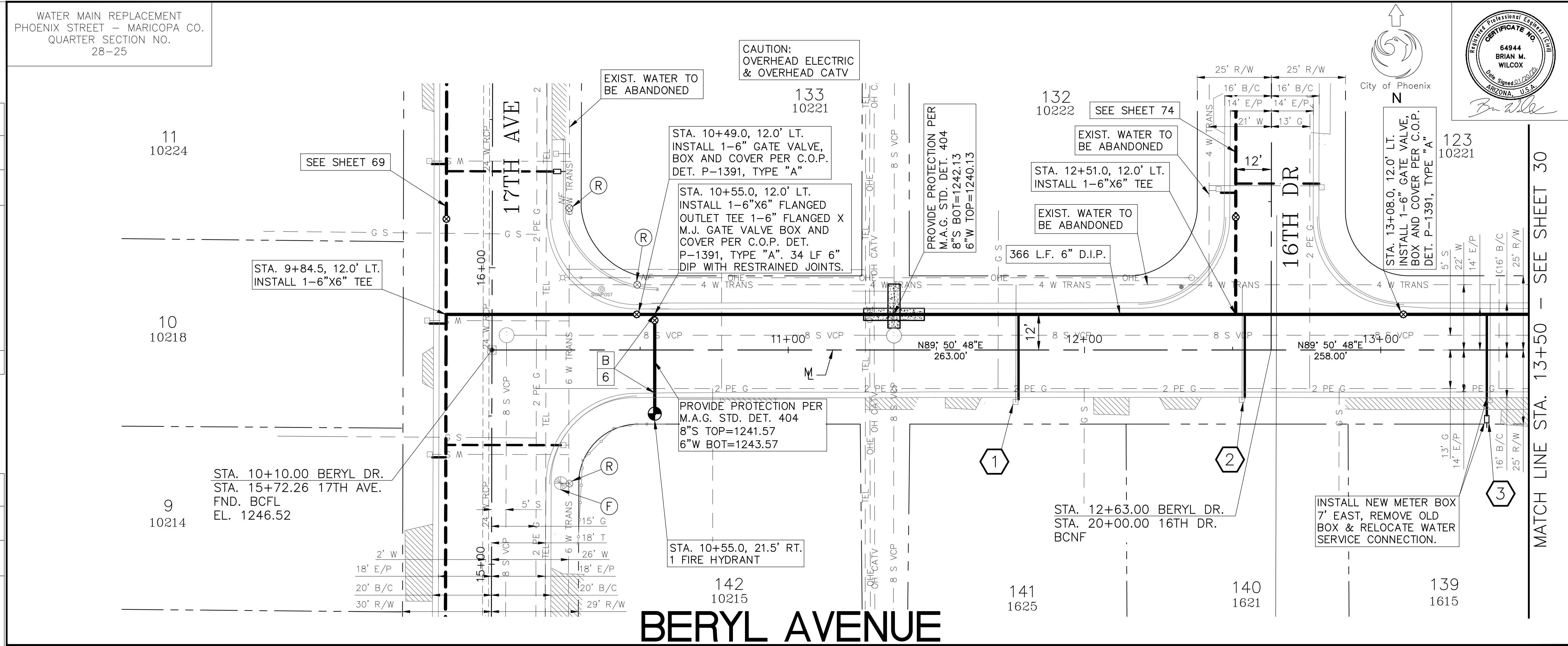
"PER PHOENIX CITY CODE CHAPTER 2, SECTION 2-28, THESE PLANS ARE FOR OFFICIAL USE ONLY AND MAY NOT BE FURNISHED FOR INSPECTIONS OR COPYING, EXCEPT AS SPECIFICALLY STATED IN THE CITY CODE, OR AS REQUIRED BY LAW. THIS DOCUMENT MUST BE KEPT SECURE AT ALL TIMES."

**WATERLINE PLANS**  
CITY OF PHOENIX, ARIZONA  
STREET TRANSPORTATION DEPARTMENT

**BERYL DRIVE**  
STA. 10+00 - STA. 13+50  
WS85509031

DES: CAM	DR: CAM	CK: BW	SHEET NO:	TOTAL SHEETS
DATE: 1/2025	DATE: 1/2025	DATE: 1/2025	29	83



NO.	DESCRIPTION	REV BY	CHK BY	DATE



FILE: P:\100\1151779 - wmr - maintain view & 15th\_06\production\Cadd\09\_Water\_WS85509031\_BERYL AVENUE (E)\_1000-1350.dwg DATE: Jan 20, 2025

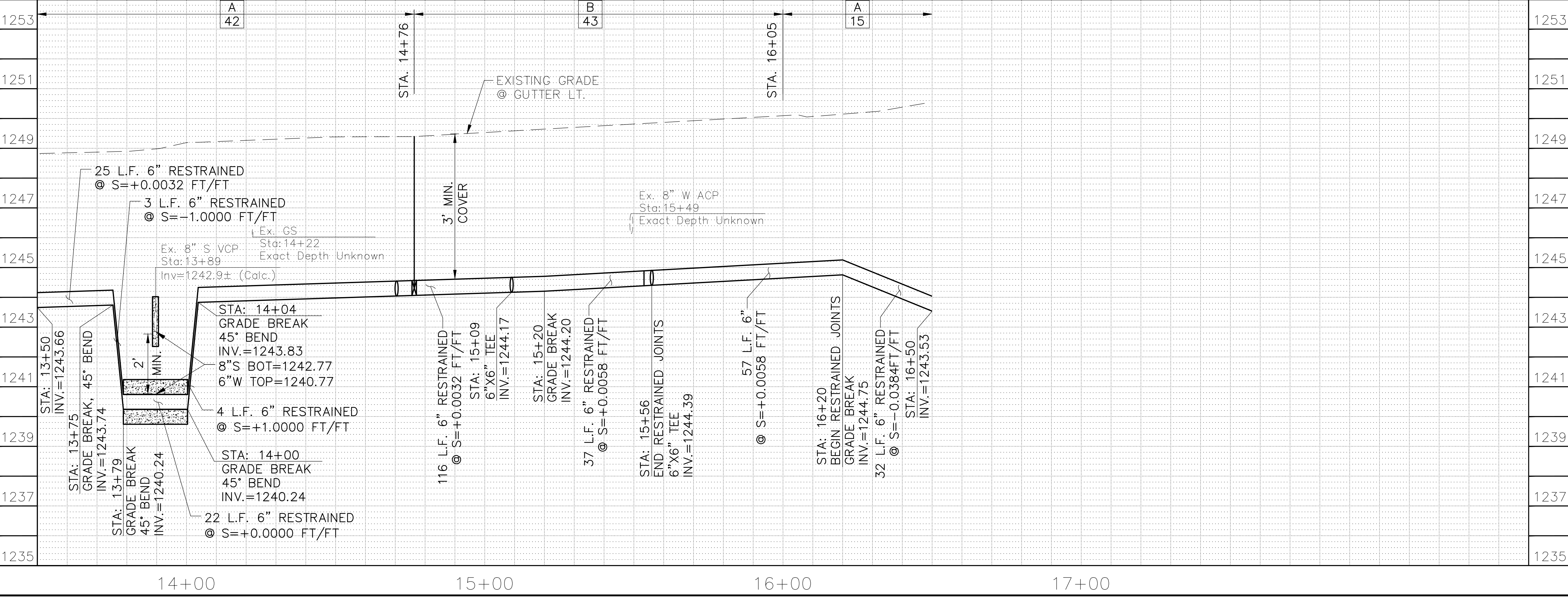
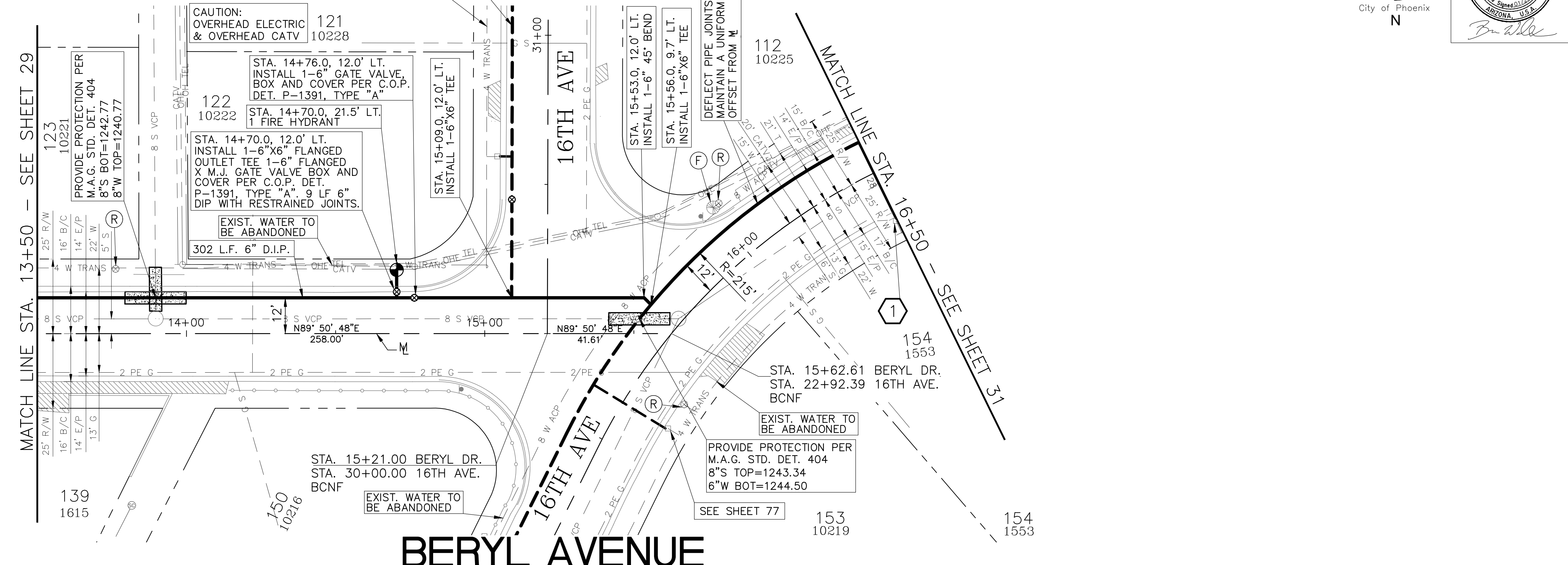
FILE: P:\100\1151779 - wmr - mountain view & 15th ave\production\09\09\_Water\WS85509031-BERYL AVENUE (E)\_1350-1650.dwg DATE: Jan 20, 2025  
 REVISION BY CITY OF PHOENIX  
 NO. DESCRIPTION REV BY CKD BY DATE  
 REVISION BY CITY OF PHOENIX  
 NO. DESCRIPTION REV BY CKD BY DATE  
 REVISION BY CITY OF PHOENIX  
 NO. DESCRIPTION REV BY CKD BY DATE  
 REVISION BY CITY OF PHOENIX  
 NO. DESCRIPTION REV BY CKD BY DATE

WATER MAIN REPLACEMENT  
 PHOENIX STREET - MARICOPA CO.  
 QUARTER SECTION NO.  
 28-25



F.H.W.A. REGION	STATE	PROJ. NO.	NO.	TOTAL
9	ARIZ.	WS85509031	30	83

ENTELLUS INC.  
 CONSULTING ENGINEER  
 DES: CAM DR: CAM CK: BW DATE: 1/2025



**METER SERVICE CONNECTIONS**  
STD DET P-1342


NO.	STATION	SIZE	LF
1	16+50	1"	31

NOTE:  
 ALL WATER METERS ARE TO INCLUDE NEW #2 BOXES AND HOUSING, UNLESS OTHERWISE NOTED IN THE PLANS.

NOTE:  
 RELOCATED WATER METER LOCATIONS SHOWN ARE APPROXIMATE. FINAL LOCATIONS SHALL BE COORDINATED WITH THE CITY OF PHOENIX.

**AS-BUILT CERTIFICATION**  
 I HEREBY CERTIFY THAT THE "AS-BUILT" MEASUREMENTS AS SHOWN HEREON WERE MADE UNDER MY SUPERVISION OR AS NOTED AND ARE CORRECT TO THE BEST OF MY KNOWLEDGE AND BELIEF.

REGISTERED ENGINEER \_\_\_\_\_ DATE \_\_\_\_\_  
 REGISTRATION NUMBER \_\_\_\_\_



"PER PHOENIX CITY CODE CHAPTER 2, SECTION 2-28, THESE PLANS ARE FOR OFFICIAL USE ONLY AND MAY NOT BE FURNISHED FOR INSPECTIONS OR COPYING, EXCEPT AS SPECIFICALLY STATED IN THE CITY CODE, OR AS REQUIRED BY LAW. THIS DOCUMENT MUST BE KEPT SECURE AT ALL TIMES."

**WATERLINE PLANS**  
 CITY OF PHOENIX, ARIZONA  
 STREET TRANSPORTATION DEPARTMENT

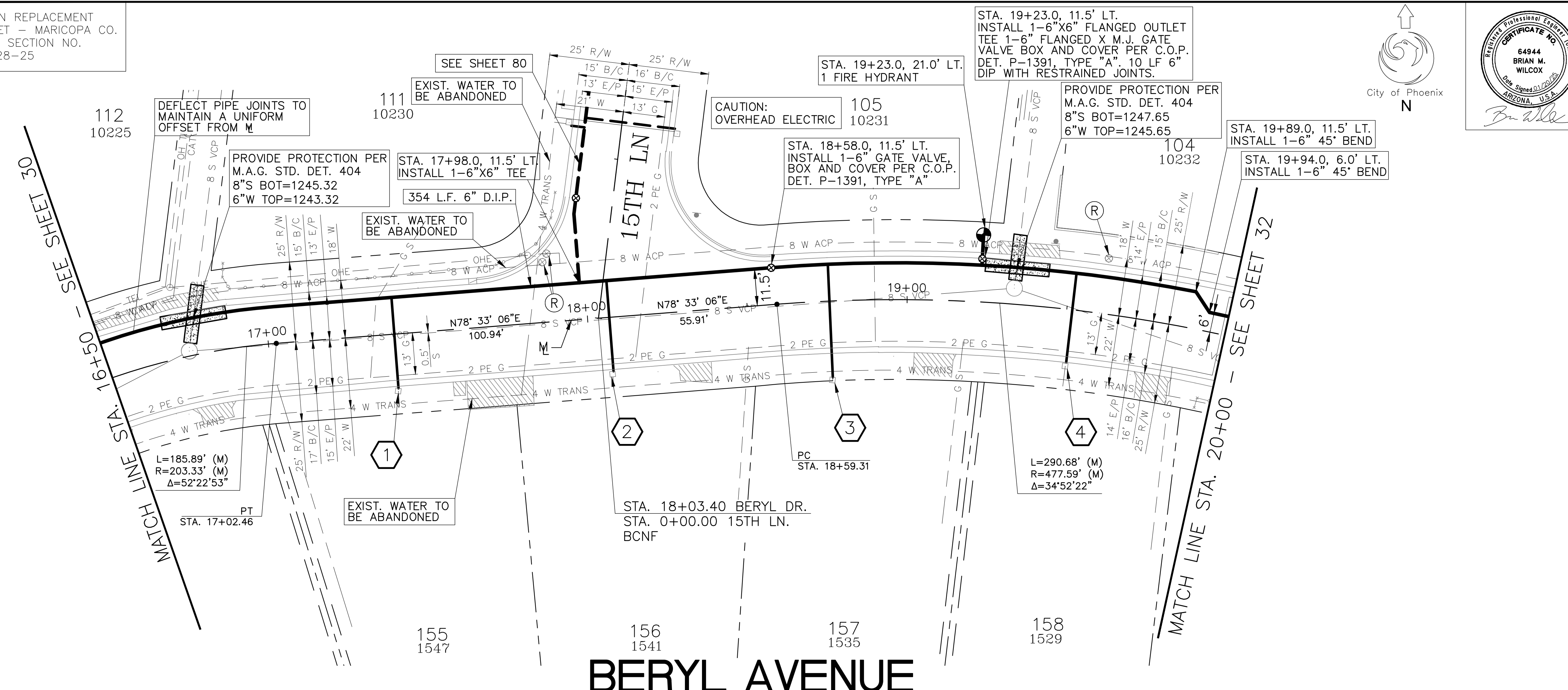
BERYL DRIVE  
 STA. 13+50 - STA. 16+50  
 WS85509031

DES: CAM	DR: CAM	CK: BW	SHEET NO:	TOTAL SHEETS
DATE: 1/2025	DATE: 1/2025	DATE: 1/2025	30	83

SCALE: 1" = 20' HORIZONTAL  
 1" = 2' VERTICAL



WATER MAIN REPLACEMENT  
PHOENIX STREET - MARICOPA CO.  
QUARTER SECTION NO.  
28-25



F.H.W.A. REGION STATE PROJ. NO. NO. TOTAL  
9 ARIZ. WS85509031 31 83

ENTELLUS INC.  
CONSULTING ENGINEER

DES: CAM DR: CAM CK: BW DATE: 1/2025

METER SERVICE CONNECTIONS  
STD DET P-1342

NO.	STATION	SIZE	LF
1	17+39	1"	31
2	18+07	1"	31
3	18+76	1"	38
4	19+52	1"	31

NOTE:  
ALL WATER METERS ARE TO INCLUDE NEW #2 BOXES AND HOUSING, UNLESS OTHERWISE NOTED IN THE PLANS.

NOTE:  
RELOCATED WATER METER LOCATIONS SHOWN ARE APPROXIMATE. FINAL LOCATIONS SHALL BE COORDINATED WITH THE CITY OF PHOENIX.

AS-BUILT CERTIFICATION  
I HEREBY CERTIFY THAT THE 'AS-BUILT' MEASUREMENTS AS SHOWN HEREON WERE MADE UNDER MY SUPERVISION OR AS NOTED AND ARE CORRECT TO THE BEST OF MY KNOWLEDGE AND BELIEF.

REGISTERED ENGINEER \_\_\_\_\_ DATE \_\_\_\_\_

REGISTRATION NUMBER \_\_\_\_\_

Contact Arizona 811 at least two full working days before you begin excavation

3033 N 44th Street, Suite 250, Phoenix, AZ 85018  
Tel: 602.244.2586 Fax: 602.244.8947  
www.entellus.com

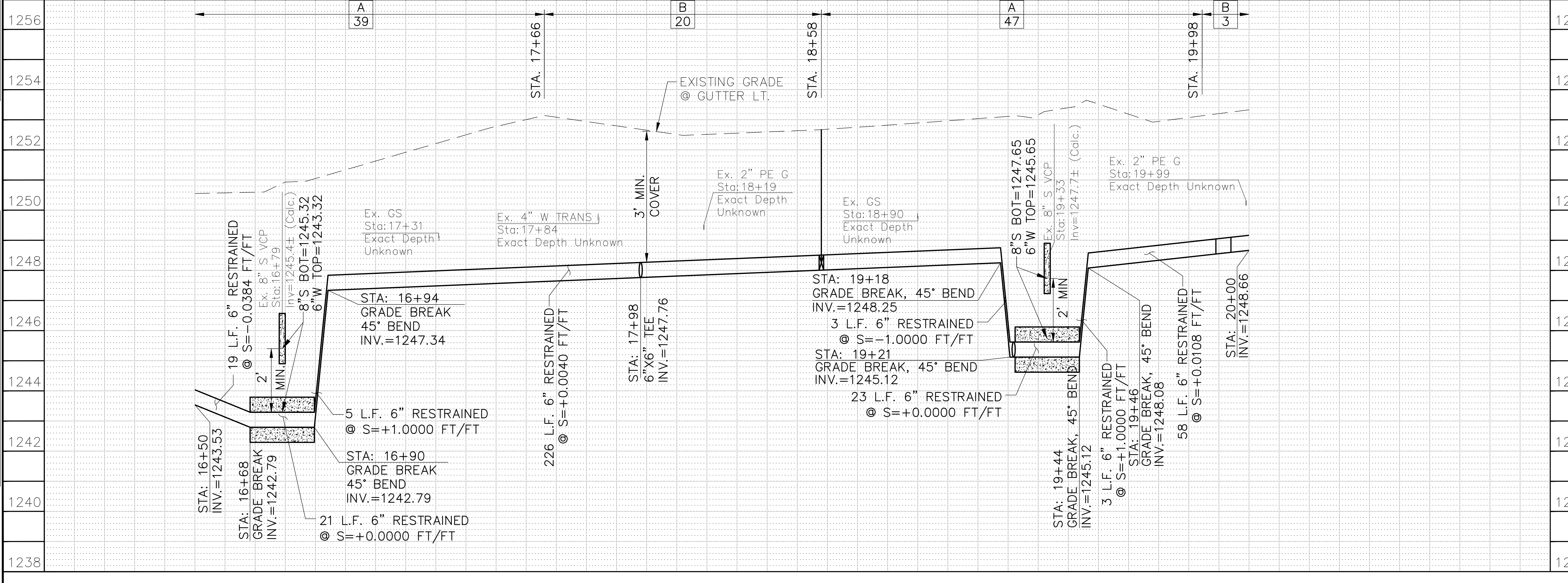
"PER PHOENIX CITY CODE CHAPTER 2, SECTION 2-28, THESE PLANS ARE FOR OFFICIAL USE ONLY AND MAY NOT BE FURNISHED FOR INSPECTIONS OR COPYING, EXCEPT AS SPECIFICALLY STATED IN THE CITY CODE, OR AS REQUIRED BY LAW. THIS DOCUMENT MUST BE KEPT SECURE AT ALL TIMES."

WATERLINE PLANS  
CITY OF PHOENIX, ARIZONA  
STREET TRANSPORTATION DEPARTMENT

BERYL DRIVE  
STA. 16+50 - STA. 20+00  
WS85509031

DES: CAM	DR: CAM	CK: BW	SHEET NO.	TOTAL SHEETS
DATE: 1/2025	DATE: 1/2025	DATE: 1/2025	31	83

SCALE: 1" = 20' HORIZONTAL  
1" = 2' VERTICAL



FILE: P:\100\151779 - wmr - maintain view & 15th ave v.d.production\Coord\09\_Water\_WS85509031\_BERYL AVENUE (E)\_1650-2000.dwg DATE: Jan 20, 2025  
REVISION BY CITY OF PHOENIX  
NO. DESCRIPTION REV BY CKD BY DATE



NO.	DESCRIPTION	REV BY	CKD BY	DATE

1256	A 39
1254	B 20
1252	A 47
1250	B 3
1248	
1246	
1244	
1242	
1240	
1238	

17+00 18+00 19+00 20+00

WATER MAIN REPLACEMENT  
PHOENIX STREET - MARICOPA CO.  
QUARTER SECTION NO.  
28-25

CAUTION:  
OVERHEAD CATV



F.H.W.A. REGION	STATE	PROJ. NO.	NO.	TOTAL
9	ARIZ.	WS85509031	32	83

ENTELLUS INC.  
CONSULTING ENGINEER  
DES: CAM DR: CAM CK: BW DATE: 1/2025

**METER SERVICE CONNECTIONS  
STD DET P-1342**

NO.	STATION	SIZE	LF
1	20+18	1"	26
2	20+96	1"	25
3	21+69	1"	31

NOTE:  
ALL WATER METERS ARE TO INCLUDE NEW  
#2 BOXES AND HOUSING, UNLESS OTHERWISE  
NOTED IN THE PLANS.

NOTE:  
RELOCATED WATER METER LOCATIONS SHOWN  
ARE APPROXIMATE. FINAL LOCATIONS SHALL  
BE COORDINATED WITH THE CITY OF PHOENIX.

**AS-BUILT CERTIFICATION**

I HEREBY CERTIFY THAT THE "AS-BUILT" MEASUREMENTS AS  
SHOWN HEREON WERE MADE UNDER MY SUPERVISION OR AS  
NOTED AND ARE CORRECT TO THE BEST OF MY  
KNOWLEDGE AND BELIEF.

REGISTERED ENGINEER \_\_\_\_\_ DATE \_\_\_\_\_  
REGISTRATION NUMBER \_\_\_\_\_

Contact Arizona 911 at least two full working days before you begin excavation

3033 N. 44th Street, Suite 250, Phoenix, AZ 85018  
Tel: 602.244.2586 Fax: 602.244.8947  
www.entellus.com

"PER PHOENIX CITY CODE CHAPTER 2, SECTION 2-28,  
THESE PLANS ARE FOR OFFICIAL USE ONLY AND MAY  
NOT BE FURNISHED FOR INSPECTIONS OR COPYING,  
EXCEPT AS SPECIFICALLY STATED IN THE CITY CODE, OR  
AS REQUIRED BY LAW. THIS DOCUMENT MUST BE KEPT  
SECURE AT ALL TIMES."

**WATERLINE PLANS**

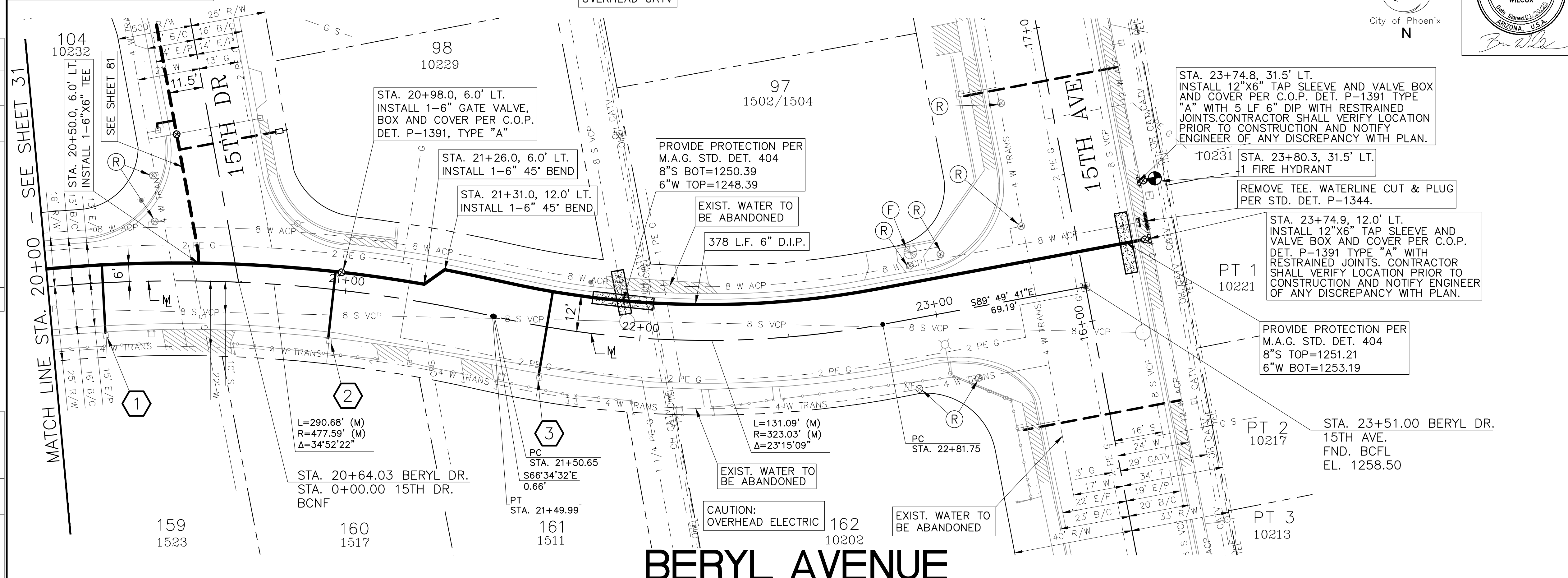
CITY OF PHOENIX, ARIZONA  
STREET TRANSPORTATION DEPARTMENT

**BERYL DRIVE  
STA. 20+00 - END**

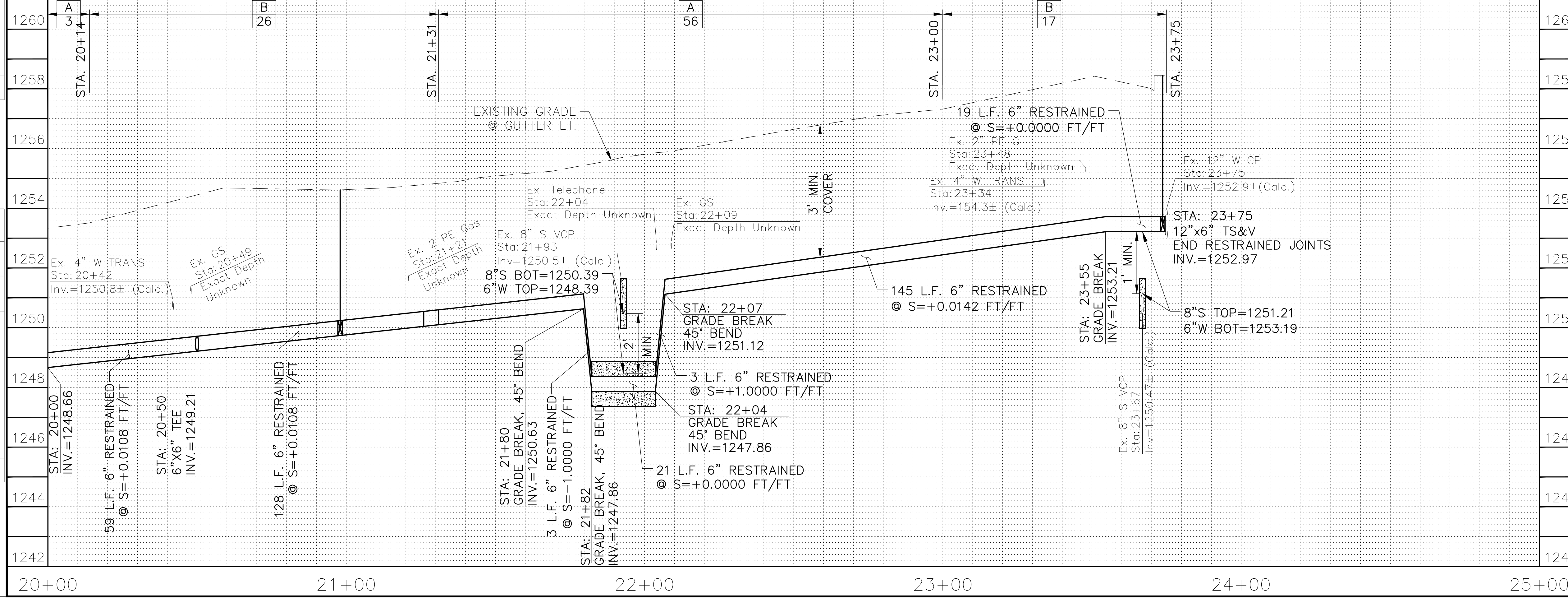
**WS85509031**

DES: CAM	DR: CAM	CK: BW	SHEET NO:	TOTAL SHEETS
DATE: 1/2025	DATE: 1/2025	DATE: 1/2025	32	83

SCALE: 1" = 20' HORIZONTAL  
1" = 2' VERTICAL



**BERYL AVENUE**



REVISION BY CITY OF PHOENIX

NO.	DESCRIPTION	REV BY	CHK BY	DATE

REVISION BY CITY OF PHOENIX

NO.	DESCRIPTION	REV BY	CHK BY	DATE

FILE: P:\100\1151779 - wmr - maintain view & 15th ave\production\Cad\09\_Water\WS85509031\_BERYL AVENUE (E)\_2000-END.dwg DATE: Jan 20, 2025

20+00	21+00	22+00	23+00	24+00	25+00
-------	-------	-------	-------	-------	-------

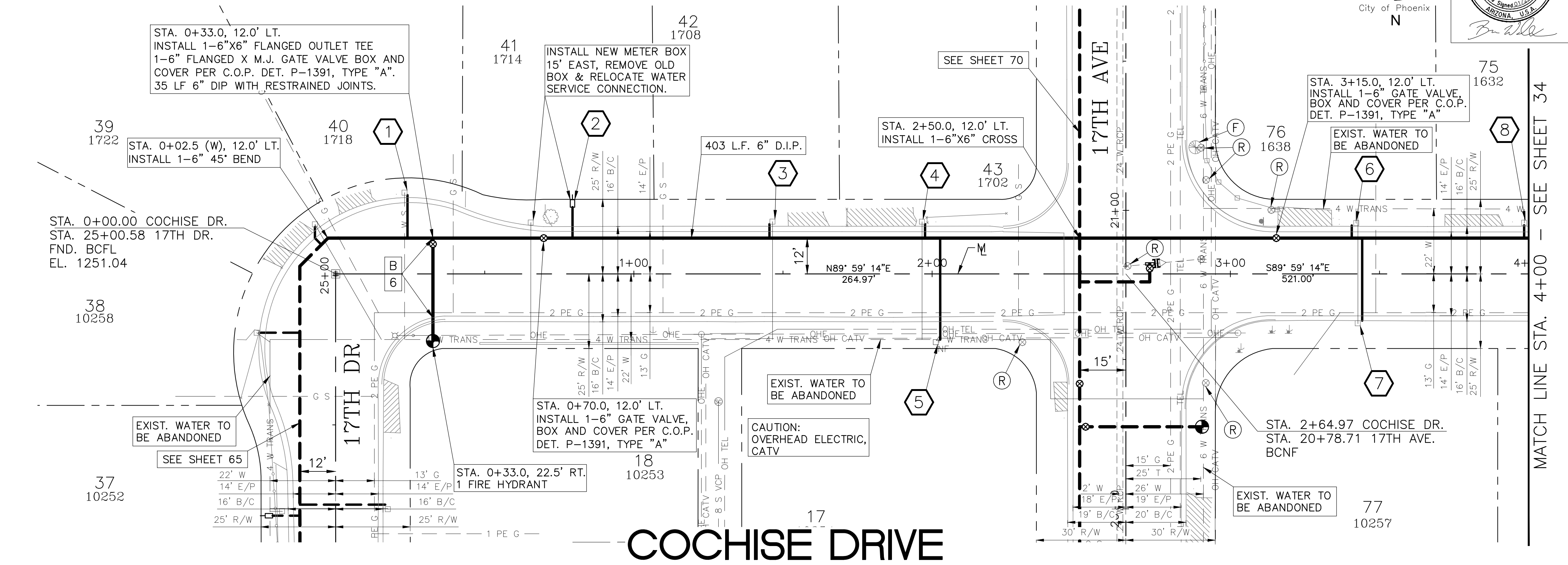


WATER MAIN REPLACEMENT  
PHOENIX STREET - MARICOPA CO.  
QUARTER SECTION NO.  
28-25



F.H.W.A. REGION	STATE	PROJ. NO.	NO.	TOTAL
9	ARIZ.	WS85509031	33	83
ENTELLUS INC. CONSULTING ENGINEER				
DES: CAM	DR: CAM	CK: BW	DATE: 1/2025	

REVISION BY CITY OF PHOENIX	
NO.	DESCRIPTION
REVISION BY CITY OF PHOENIX	
NO.	DESCRIPTION
REVISION BY CITY OF PHOENIX	
NO.	DESCRIPTION

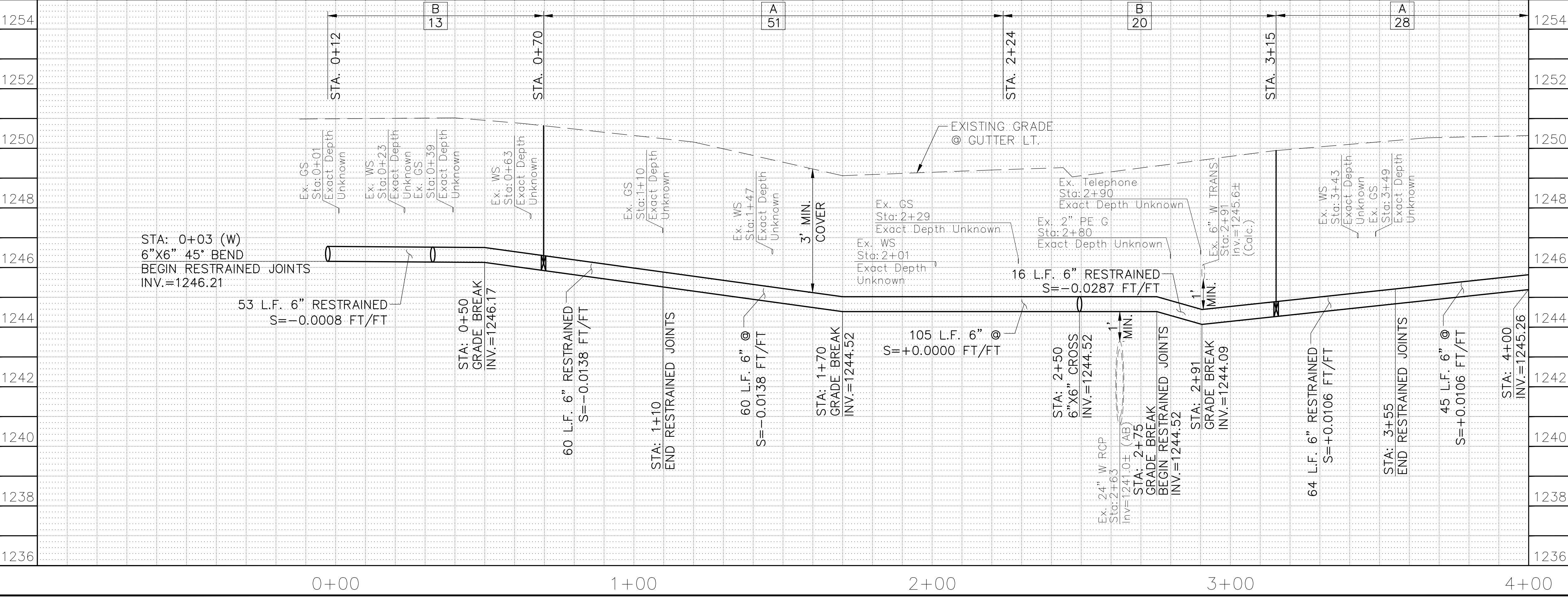


METER SERVICE CONNECTIONS  
STD DET P-1342

NO.	STATION	SIZE	LF
1	0+24	1"	17
2	0+80	1"	13
3	1+45	1"	8
4	1+98	1"	8
5	2+03	1"	37
6	3+41	1"	7
7	3+44	1"	31
8	3+98	1"	7

MATCH LINE STA. 4+00 - SEE SHEET 34

# COCHISE DRIVE



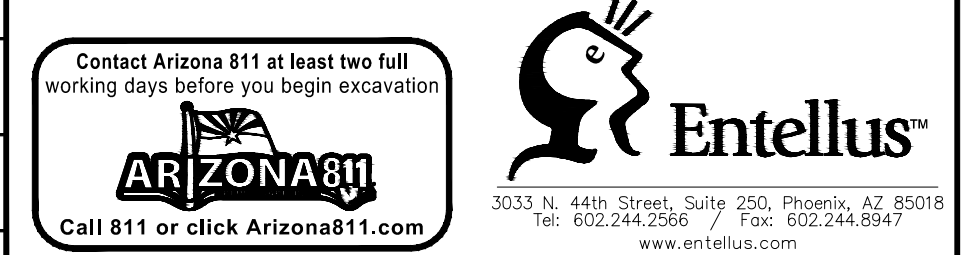
NOTE:  
ALL WATER METERS ARE TO INCLUDE NEW #2 BOXES AND HOUSING, UNLESS OTHERWISE NOTED IN THE PLANS.

NOTE:  
RELOCATED WATER METER LOCATIONS SHOWN ARE APPROXIMATE. FINAL LOCATIONS SHALL BE COORDINATED WITH THE CITY OF PHOENIX.

**AS-BUILT CERTIFICATION**  
I HEREBY CERTIFY THAT THE "AS-BUILT" MEASUREMENTS AS SHOWN HEREON WERE MADE UNDER MY SUPERVISION OR AS NOTED AND ARE CORRECT TO THE BEST OF MY KNOWLEDGE AND BELIEF.

REGISTERED ENGINEER: \_\_\_\_\_ DATE: \_\_\_\_\_

REGISTRATION NUMBER: \_\_\_\_\_



"PER PHOENIX CITY CODE CHAPTER 2, SECTION 2-28, THESE PLANS ARE FOR OFFICIAL USE ONLY AND MAY NOT BE FURNISHED FOR INSPECTIONS OR COPYING, EXCEPT AS SPECIFICALLY STATED IN THE CITY CODE, OR AS REQUIRED BY LAW. THIS DOCUMENT MUST BE KEPT SECURE AT ALL TIMES."


**WATERLINE PLANS**  
CITY OF PHOENIX, ARIZONA  
STREET TRANSPORTATION DEPARTMENT

**COCHISE DRIVE**  
STA. 0+00 - STA. 4+00  
WS85509031

DES: CAM	DR: CAM	CK: BW	SHEET NO: 33	TOTAL SHEETS: 83
DATE: 1/2025			DATE: 1/2025	
SCALE: 1" = 20' HORIZONTAL 1" = 2' VERTICAL				

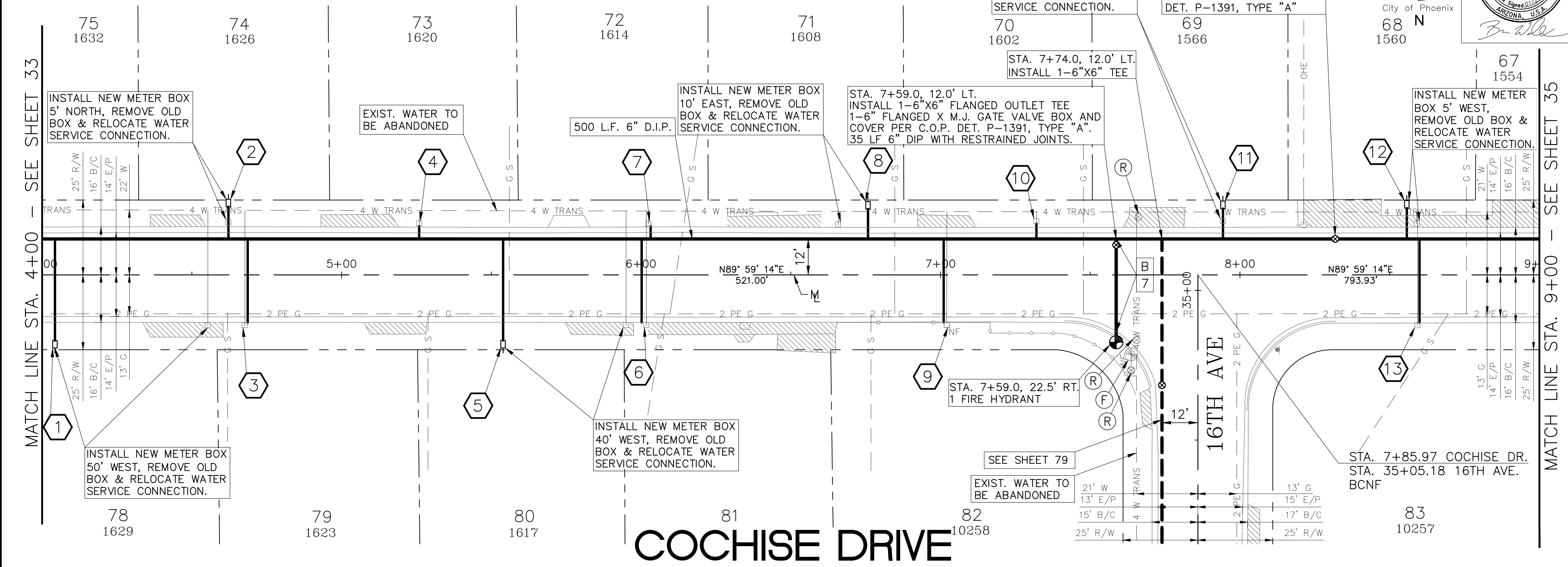
FILE: P:\100\115179 - wmr - maintain view & 15th\_ave\production\Cad\09\_Water\WS85509031 - COCHISE.DWG DATE: Jan 20, 2025

WATER MAIN REPLACEMENT  
PHOENIX STREET - MARICOPA CO.  
QUARTER SECTION NO.  
28-25



F.H.W.A. REGION	STATE	PROJ. NO.	NO.	TOTAL
9	ARIZ.	WS85509031	34	83

ENTELLUS INC.  
CONSULTING ENGINEER  
DES: CAM DR: CAM CK: BW DATE: 1/2025



METER SERVICE CONNECTIONS  
STD DET P-1342


NO.	STATION	SIZE	LF
1	4+04	1"	37
2	4+62	1"	8
3	4+69	1"	31
4	5+26	1"	7
5	5+54	1"	37
6	6+00	1"	31
7	6+03	1"	7
8	6+76	1"	13
9	7+01	1"	31
10	7+32	1"	8
11	7+94	1"	8
12	8+54	1"	31
13	8+58	1"	13

NOTE:  
ALL WATER METERS ARE TO INCLUDE NEW #2 BOXES AND HOUSING, UNLESS OTHERWISE NOTED IN THE PLANS.

NOTE:  
RELOCATED WATER METER LOCATIONS SHOWN ARE APPROXIMATE. FINAL LOCATIONS SHALL BE COORDINATED WITH THE CITY OF PHOENIX.

AS-BUILT CERTIFICATION  
I HEREBY CERTIFY THAT THE 'AS-BUILT' MEASUREMENTS AS SHOWN HEREON WERE MADE UNDER MY SUPERVISION OR AS NOTED AND ARE CORRECT TO THE BEST OF MY KNOWLEDGE AND BELIEF.

REGISTERED ENGINEER DATE  
REGISTRATION NUMBER

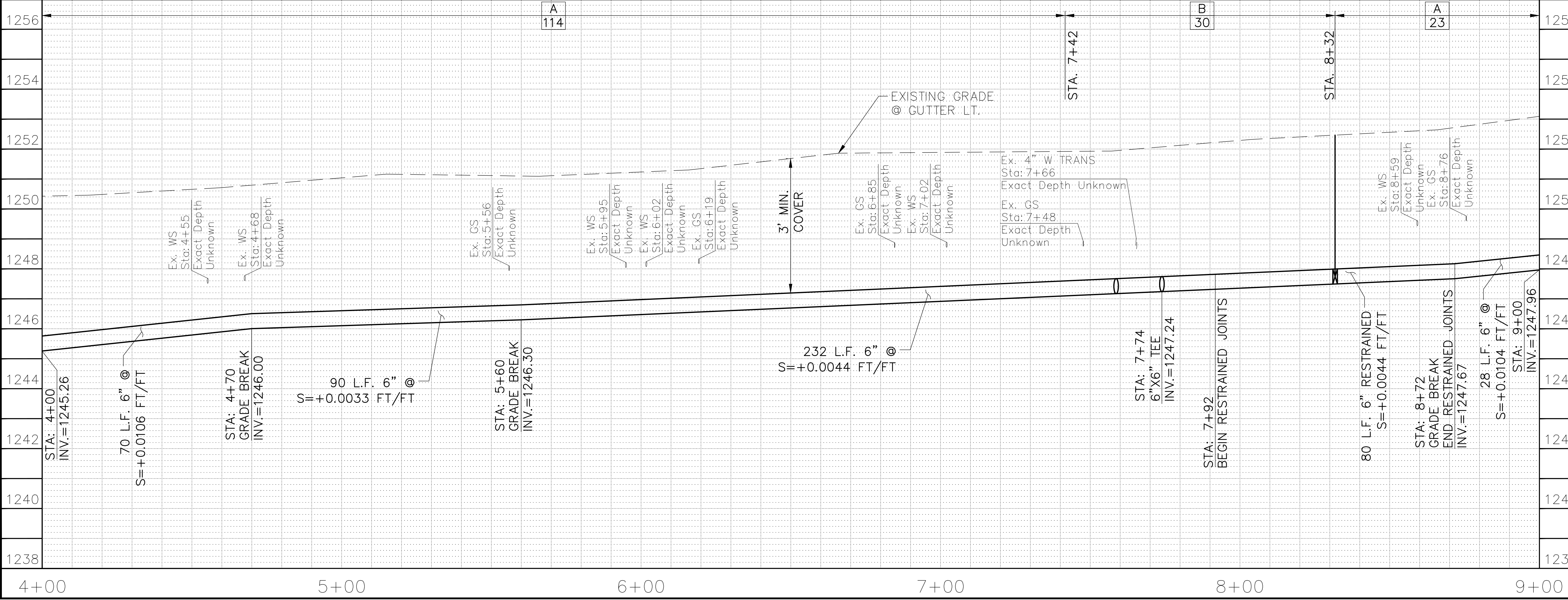


"PER PHOENIX CITY CODE CHAPTER 2, SECTION 2-28, THESE PLANS ARE FOR OFFICIAL USE ONLY AND MAY NOT BE FURNISHED FOR INSPECTIONS OR COPYING, EXCEPT AS SPECIFICALLY STATED IN THE CITY CODE, OR AS REQUIRED BY LAW. THIS DOCUMENT MUST BE KEPT SECURE AT ALL TIMES."

**WATERLINE PLANS**  
CITY OF PHOENIX, ARIZONA  
STREET TRANSPORTATION DEPARTMENT

COCHISE DRIVE  
STA. 4+00 - STA. 9+00  
WS85509031

DES: CAM	DR: CAM	CK: BW	SHEET NO: 34	TOTAL SHEETS: 83
DATE: 1/2025	DATE: 1/2025	DATE: 1/2025		
SCALE: 1" = 20' HORIZONTAL 1" = 2' VERTICAL				



REVISION BY CITY OF PHOENIX  
 NO. DESCRIPTION REV BY CKD BY DATE  
 REVISION BY CITY OF PHOENIX  
 NO. DESCRIPTION REV BY CKD BY DATE  
 REVISION BY CITY OF PHOENIX  
 NO. DESCRIPTION REV BY CKD BY DATE  
 REVISION BY CITY OF PHOENIX  
 NO. DESCRIPTION REV BY CKD BY DATE

REVISION BY CITY OF PHOENIX  
 NO. DESCRIPTION REV BY CKD BY DATE  
 REVISION BY CITY OF PHOENIX  
 NO. DESCRIPTION REV BY CKD BY DATE  
 REVISION BY CITY OF PHOENIX  
 NO. DESCRIPTION REV BY CKD BY DATE  
 REVISION BY CITY OF PHOENIX  
 NO. DESCRIPTION REV BY CKD BY DATE

FILE: P:\100\115179 - wmr - mountain view & 15th ave\production\Cadd\09\_Water\WS85509031 - COCHISE DRIVE\_400-900.dwg DATE: Jan 20, 2025





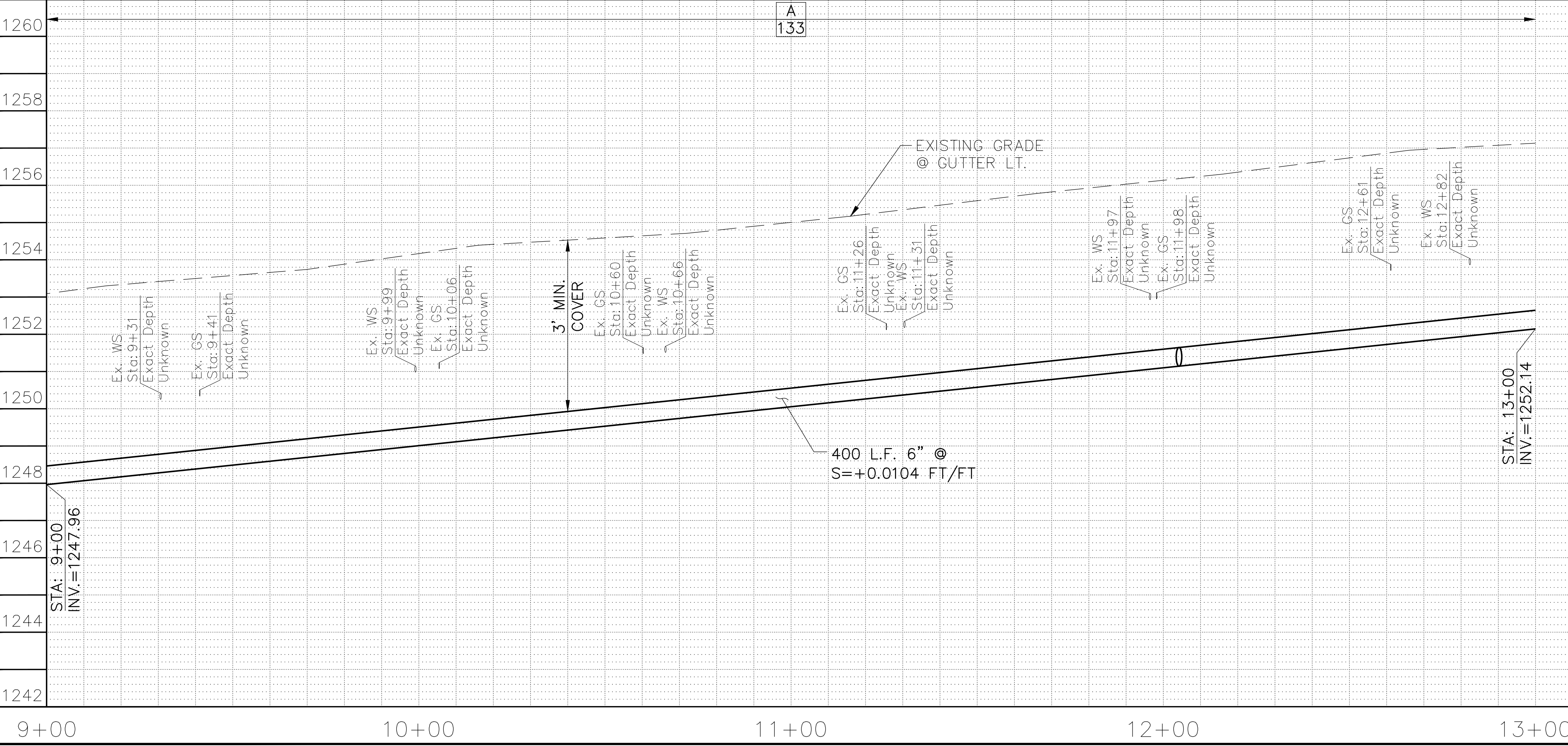
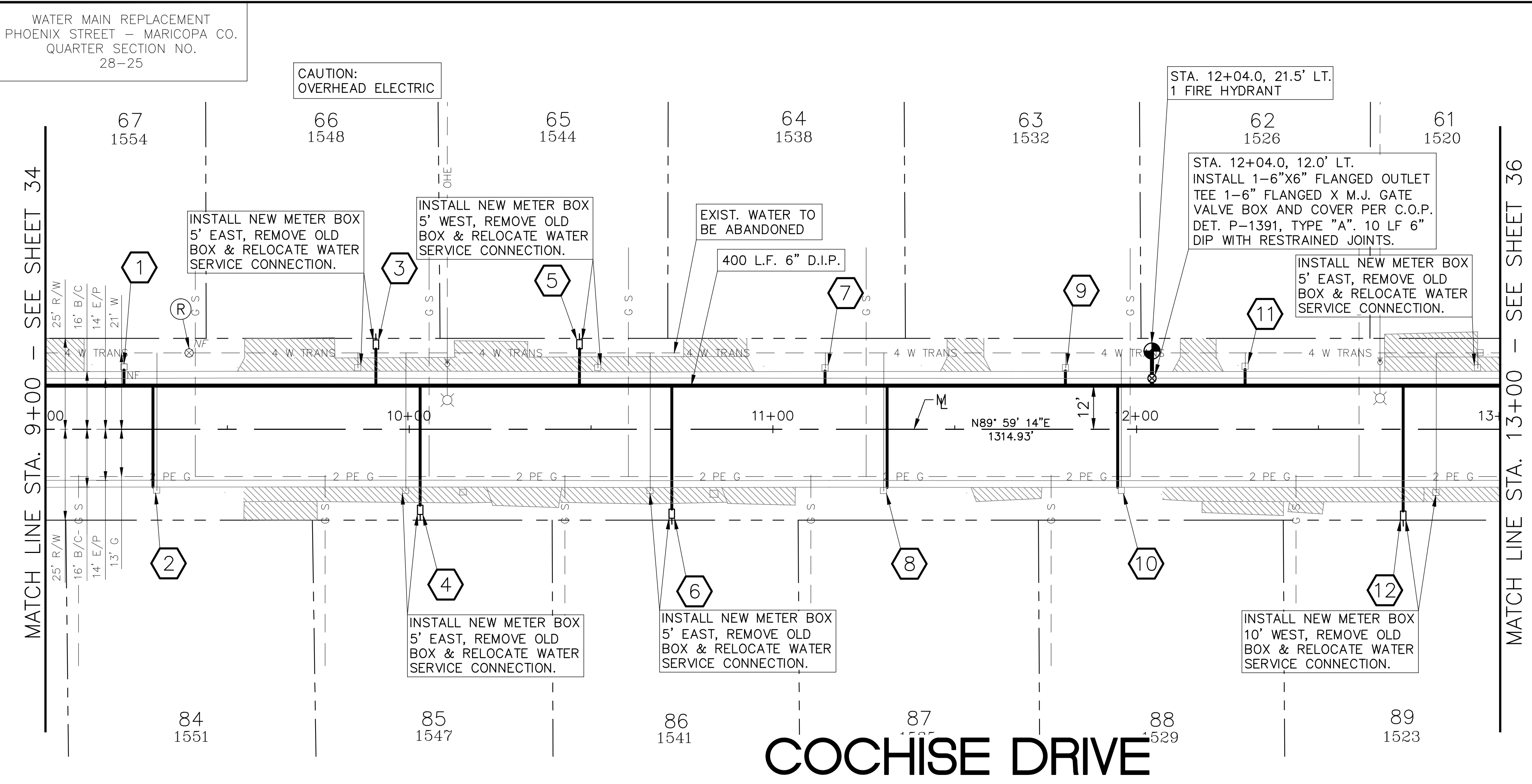
FILE: P:\100\1151779 - wmr - maintain view & 15th\_01\production\Cad\09\_Water\WS85509031 - COCHISE DRIVE\_900-1300.dwg DATE: Jan. 20, 2025

REVISION BY CITY OF PHOENIX

NO.	DESCRIPTION	REV BY	CHK BY	DATE

REVISION BY CITY OF PHOENIX

NO.	DESCRIPTION	REV BY	CHK BY	DATE



F.H.W.A. REGION	STATE	PROJ. NO.	NO.	TOTAL
9	ARIZ.	WS85509031	35	83

ENTELLUS INC.  
CONSULTING ENGINEER  
DATE: 1/2025

METER SERVICE CONNECTIONS STD DET P-1342			
NO.	STATION	SIZE	LF
1	9+22	1"	7
2	9+30	1"	31
3	9+91	1"	13
4	10+03	1"	36
5	10+47	1"	13
6	10+67	1"	37
7	11+14	1"	7
8	11+31	1"	31
9	11+80	1"	7
10	11+95	1"	31
11	12+30	1"	7
12	12+73	1"	37

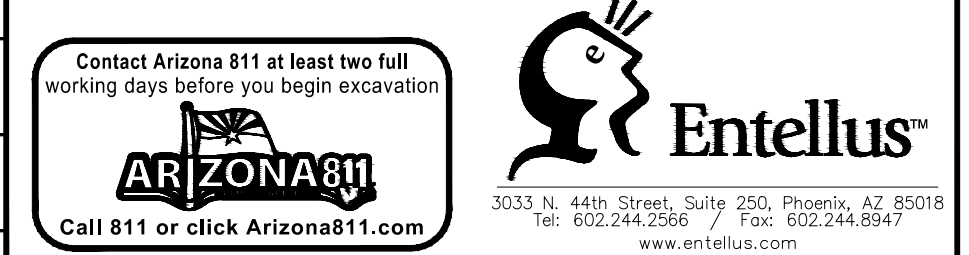
NOTE:  
ALL WATER METERS ARE TO INCLUDE NEW #2 BOXES AND HOUSING, UNLESS OTHERWISE NOTED IN THE PLANS.

NOTE:  
RELOCATED WATER METER LOCATIONS SHOWN ARE APPROXIMATE. FINAL LOCATIONS SHALL BE COORDINATED WITH THE CITY OF PHOENIX.

**AS-BUILT CERTIFICATION**  
I HEREBY CERTIFY THAT THE "AS-BUILT" MEASUREMENTS AS SHOWN HEREON WERE MADE UNDER MY SUPERVISION OR AS NOTED AND ARE CORRECT TO THE BEST OF MY KNOWLEDGE AND BELIEF.

REGISTERED ENGINEER \_\_\_\_\_ DATE \_\_\_\_\_

REGISTRATION NUMBER \_\_\_\_\_



"PER PHOENIX CITY CODE CHAPTER 2, SECTION 2-28, THESE PLANS ARE FOR OFFICIAL USE ONLY AND MAY NOT BE FURNISHED FOR INSPECTIONS OR COPYING, EXCEPT AS SPECIFICALLY STATED IN THE CITY CODE, OR AS REQUIRED BY LAW. THIS DOCUMENT MUST BE KEPT SECURE AT ALL TIMES."

**WATERLINE PLANS**  
CITY OF PHOENIX, ARIZONA  
STREET TRANSPORTATION DEPARTMENT

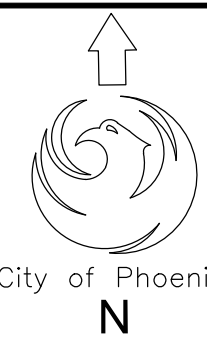

**COCHISE DRIVE**  
STA. 9+00 - STA. 13+00  
WS85509031

DES: CAM	DR: CAM	CK: BW	SHEET NO:	TOTAL SHEETS
DATE: 1/2025	DATE: 1/2025	DATE: 1/2025	35	83

SCALE: 1" = 20' HORIZONTAL  
1" = 2' VERTICAL



WATER MAIN REPLACEMENT  
PHOENIX STREET - MARICOPA CO.  
QUARTER SECTION NO.  
28-25



F.H.W.A. REGION	STATE	PROJ. NO.	NO.	TOTAL
9	ARIZ.	WS85509031	37	83

ENTELLUS INC.  
CONSULTING ENGINEER  
DES: CAM DR: CAM CK: BW DATE: 1/2025

METER SERVICE CONNECTIONS STD DET P-1342			
NO.	STATION	SIZE	LF
1	0+12	1"	32
2	0+21	1"	18
3	0+65	1"	8
4	1+30	1"	31
5	1+34	1"	8
6	2+01	1"	9
7	2+04	1"	31
8	2+63	1"	31
9	2+66	1"	7
10	3+34	1"	31
11	3+37	1"	8
12	3+94	1"	8
13	3+97	1"	31

NOTE:  
ALL WATER METERS ARE TO INCLUDE NEW #2 BOXES AND HOUSING, UNLESS OTHERWISE NOTED IN THE PLANS.

NOTE:  
RELOCATED WATER METER LOCATIONS SHOWN ARE APPROXIMATE. FINAL LOCATIONS SHALL BE COORDINATED WITH THE CITY OF PHOENIX.

**AS-BUILT CERTIFICATION**  
I HEREBY CERTIFY THAT THE "AS-BUILT" MEASUREMENTS AS SHOWN HEREON WERE MADE UNDER MY SUPERVISION OR AS NOTED AND ARE CORRECT TO THE BEST OF MY KNOWLEDGE AND BELIEF.

REGISTERED ENGINEER \_\_\_\_\_ DATE \_\_\_\_\_

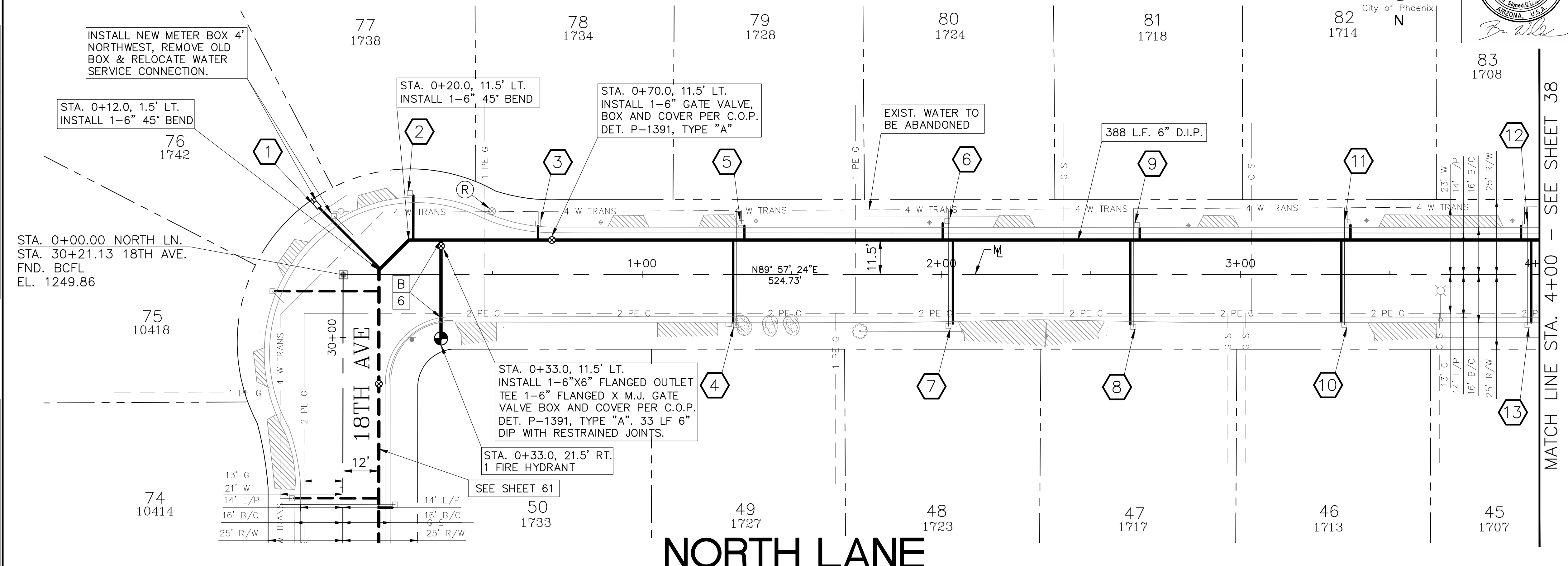
REGISTRATION NUMBER \_\_\_\_\_

"PER PHOENIX CITY CODE CHAPTER 2, SECTION 2-28, THESE PLANS ARE FOR OFFICIAL USE ONLY AND MAY NOT BE FURNISHED FOR INSPECTIONS OR COPYING, EXCEPT AS SPECIFICALLY STATED IN THE CITY CODE, OR AS REQUIRED BY LAW. THIS DOCUMENT MUST BE KEPT SECURE AT ALL TIMES."

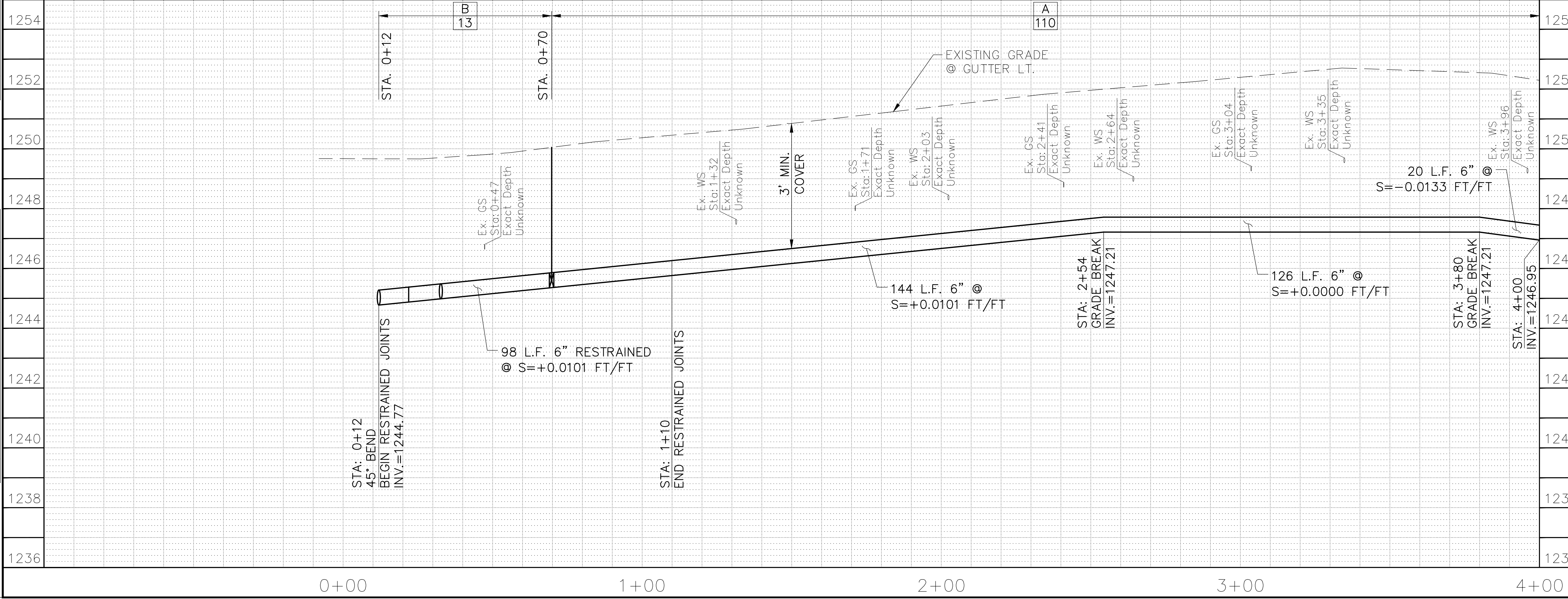
**WATERLINE PLANS**  
CITY OF PHOENIX, ARIZONA  
STREET TRANSPORTATION DEPARTMENT

**NORTH LANE**  
STA. 0+00 - STA. 4+00  
WS85509031

DES:	DR:	CK:	DATE:	SHEET NO.:	TOTAL SHEETS:
CAM	CAM	BW	1/2025	37	83



# NORTH LANE




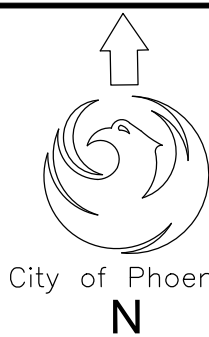
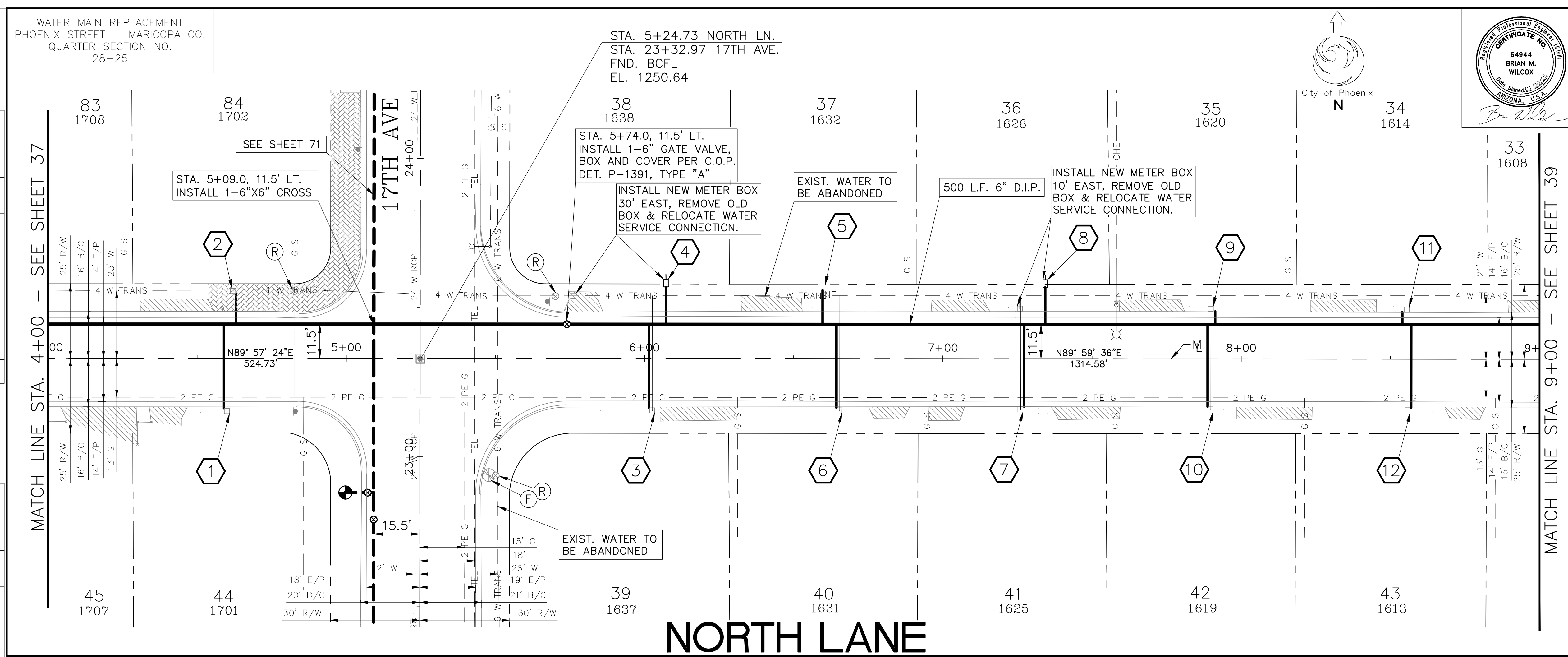
FILE: P:\100\115179 - wmr - mountain view & 18th ave\production\09\09\_Water\WS85509031 - NORTH LANE\_000-400.dwg DATE: Jan 20, 2025  
 REVISION BY CITY OF PHOENIX  
 NO. DESCRIPTION REV BY CKD BY DATE  
 REVISION BY CITY OF PHOENIX  
 NO. DESCRIPTION REV BY CKD BY DATE  
 REVISION BY CITY OF PHOENIX  
 NO. DESCRIPTION REV BY CKD BY DATE



FILE: P:\100\1151778 - wmr - maintain view & 15th\_01.dwg production\Cadd\09\_Water\WS85509031 - NORTH LANE\_400-900.dwg DATE: Jun 20, 2025

REVISION BY CITY OF PHOENIX

NO.	DESCRIPTION	REV BY	CHK BY	DATE



F.H.W.A. REGION	STATE	PROJ. NO.	NO.	TOTAL
9	ARIZ.	WS85509031	38	83

ENTELLUS INC.  
CONSULTING ENGINEER  
DES: CAM DR: CAM CK: BW DATE: 1/2025

METER SERVICE CONNECTIONS  
STD DET P-1342

NO.	STATION	SIZE	LF
1	4+59	1"	31
2	4+63	1"	13
3	6+02	1"	31
4	6+07	1"	16
5	6+60	1"	14
6	6+64	1"	31
7	7+27	1"	31
8	7+34	1"	15
9	7+82	1"	7
10	7+89	1"	31
11	8+54	1"	7
12	8+57	1"	31


NOTE:  
ALL WATER METERS ARE TO INCLUDE NEW #2 BOXES AND HOUSING, UNLESS OTHERWISE NOTED IN THE PLANS.

NOTE:  
RELOCATED WATER METER LOCATIONS SHOWN ARE APPROXIMATE. FINAL LOCATIONS SHALL BE COORDINATED WITH THE CITY OF PHOENIX.


AS-BUILT CERTIFICATION  
I HEREBY CERTIFY THAT THE "AS-BUILT" MEASUREMENTS AS SHOWN HEREON WERE MADE UNDER MY SUPERVISION OR AS NOTED AND ARE CORRECT TO THE BEST OF MY KNOWLEDGE AND BELIEF.

REGISTERED ENGINEER \_\_\_\_\_ DATE \_\_\_\_\_  
REGISTRATION NUMBER \_\_\_\_\_

Contact Arizona 811 at least two full working days before you begin excavation



Call 811 or click Arizona811.com



3033 N 44th Street, Suite 250, Phoenix, AZ 85018  
Tel: 602.244.2986 Fax: 602.244.8947  
www.entellus.com

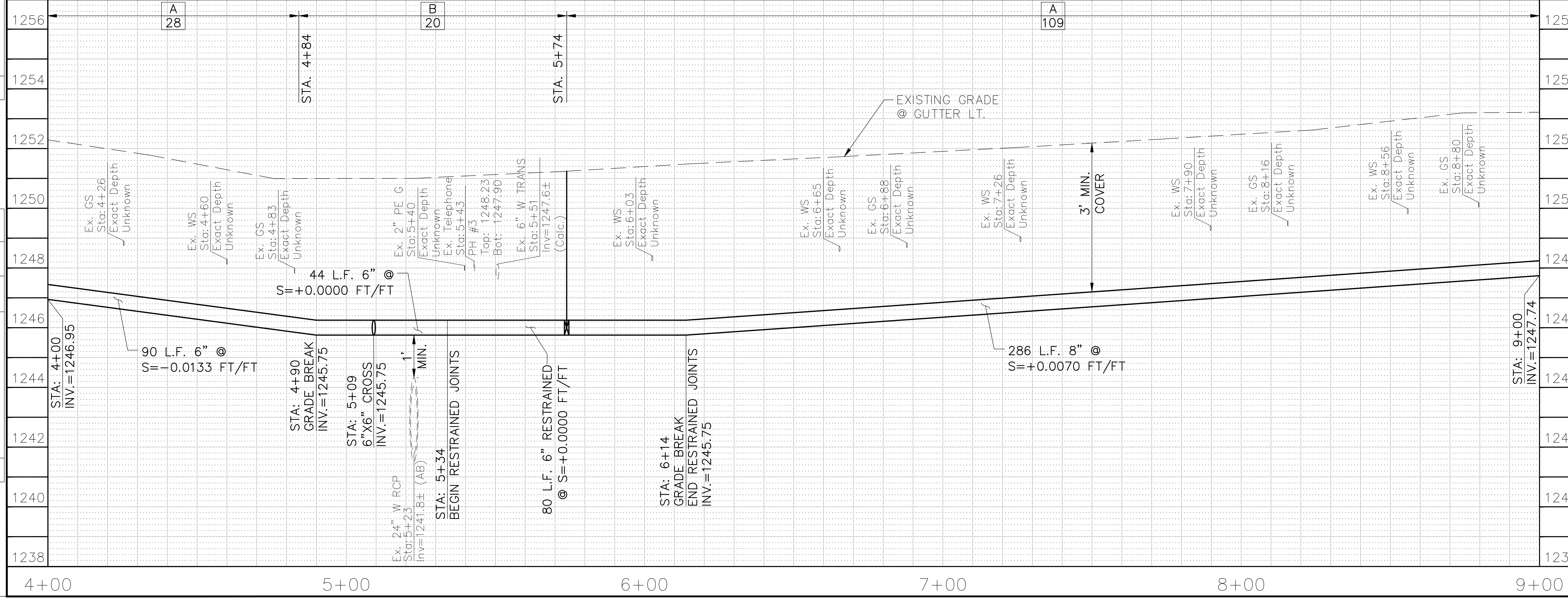
"PER PHOENIX CITY CODE CHAPTER 2, SECTION 2-28, THESE PLANS ARE FOR OFFICIAL USE ONLY AND MAY NOT BE FURNISHED FOR INSPECTIONS OR COPYING, EXCEPT AS SPECIFICALLY STATED IN THE CITY CODE, OR AS REQUIRED BY LAW. THIS DOCUMENT MUST BE KEPT SECURE AT ALL TIMES."

WATERLINE PLANS  
CITY OF PHOENIX, ARIZONA  
STREET TRANSPORTATION DEPARTMENT

NORTH LANE  
STA. 4+00 - STA. 9+00  
WS85509031


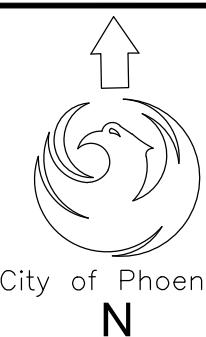
DES: CAM	DR: CAM	CK: BW	SHEET NO.	TOTAL SHEETS
DATE: 1/2025	DATE: 1/2025	DATE: 1/2025	38	83

SCALE: 1" = 20' HORIZONTAL  
1" = 2' VERTICAL



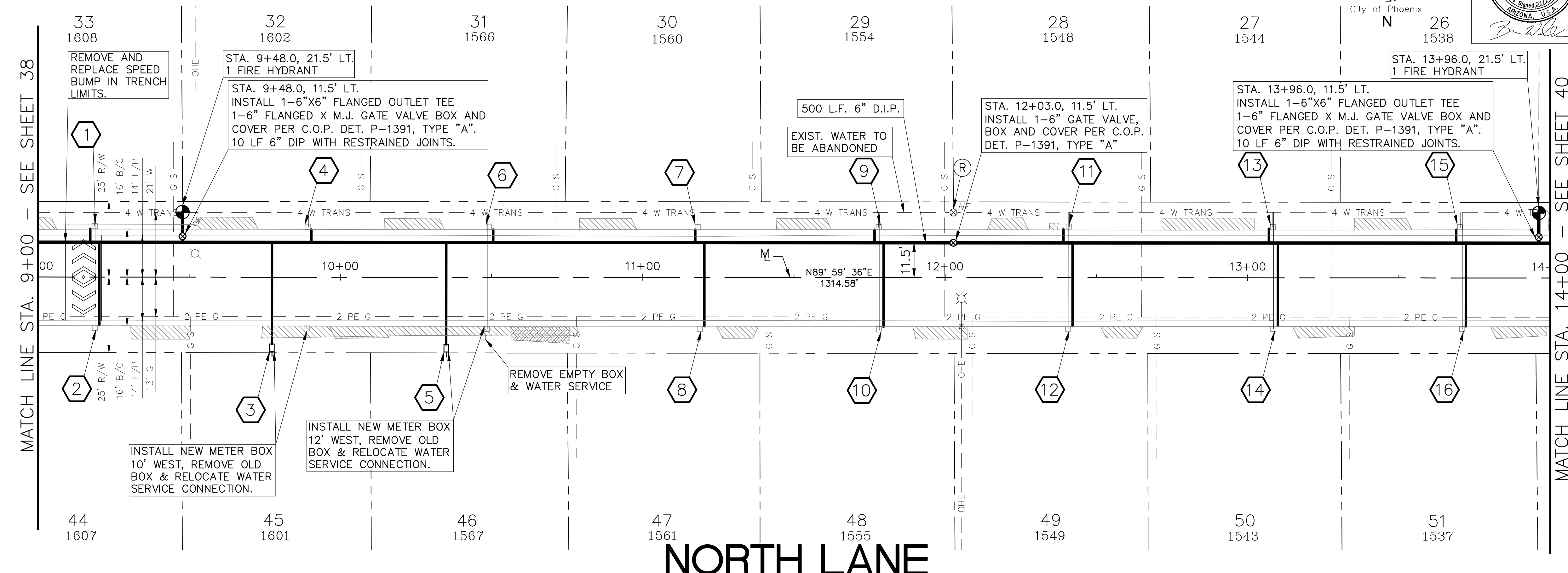
FILE: P:\100\115177g - wmr - mountain view & 15th ave\production\Cadd\09\_Water\WS85509031 - NORTH LANE\_900-1400.dwg DATE: Jan 20, 2025  
 REVISION BY CITY OF PHOENIX  
 NO. DESCRIPTION REV BY CKD BY DATE  
 NO. DESCRIPTION REV BY CKD BY DATE  
 NO. DESCRIPTION REV BY CKD BY DATE  
 NO. DESCRIPTION REV BY CKD BY DATE  
 NO. DESCRIPTION REV BY CKD BY DATE

WATER MAIN REPLACEMENT  
 PHOENIX STREET - MARICOPA CO.  
 QUARTER SECTION NO.  
 28-25

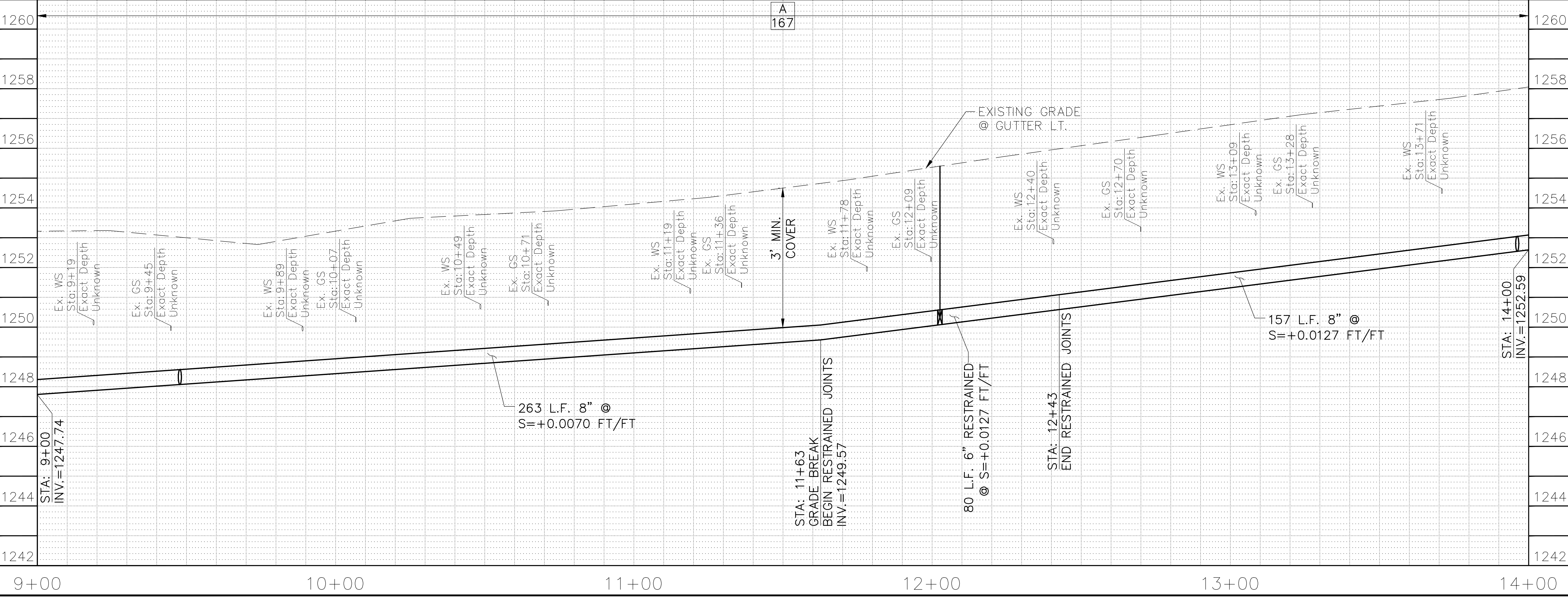


F.H.W.A. REGION	STATE	PROJ. NO.	NO.	TOTAL
9	ARIZ.	WS85509031	39	83

ENTELLUS INC.  
 CONSULTING ENGINEER  
 DES: CAM DR: CAM CK: BW DATE: 1/2025



NO.	STATION	SIZE	LF
1	9+17	1"	7
2	9+20	1"	30
3	9+87	1"	37
4	9+90	1"	7
5	10+44	1"	37
6	10+51	1"	7
7	11+17	1"	7
8	11+20	1"	31
9	11+77	1"	7
10	11+80	1"	31
11	12+39	1"	7
12	12+42	1"	30
13	13+07	1"	8
14	13+10	1"	30
15	13+69	1"	7
16	13+72	1"	30



NOTES:  
 ALL WATER METERS ARE TO INCLUDE NEW #2 BOXES AND HOUSING, UNLESS OTHERWISE NOTED IN THE PLANS.  
 RELOCATED WATER METER LOCATIONS SHOWN ARE APPROXIMATE. FINAL LOCATIONS SHALL BE COORDINATED WITH THE CITY OF PHOENIX.

**AS-BUILT CERTIFICATION**  
 I HEREBY CERTIFY THAT THE "AS-BUILT" MEASUREMENTS AS SHOWN HEREON WERE MADE UNDER MY SUPERVISION OR AS NOTED AND ARE CORRECT TO THE BEST OF MY KNOWLEDGE AND BELIEF.

REGISTERED ENGINEER \_\_\_\_\_ DATE \_\_\_\_\_  
 REGISTRATION NUMBER \_\_\_\_\_

Contact Arizona 811 at least two full working days before you begin excavation.  
 Call 811 or click Arizona811.com  
 Entellus Inc. 3033 N. 44th Street, Suite 250, Phoenix, AZ 85018  
 Tel: 602.244.2586 Fax: 602.244.8947  
 www.entellus.com

"PER PHOENIX CITY CODE CHAPTER 2, SECTION 2-28, THESE PLANS ARE FOR OFFICIAL USE ONLY AND MAY NOT BE FURNISHED FOR INSPECTIONS OR COPYING, EXCEPT AS SPECIFICALLY STATED IN THE CITY CODE, OR AS REQUIRED BY LAW. THIS DOCUMENT MUST BE KEPT SECURE AT ALL TIMES."

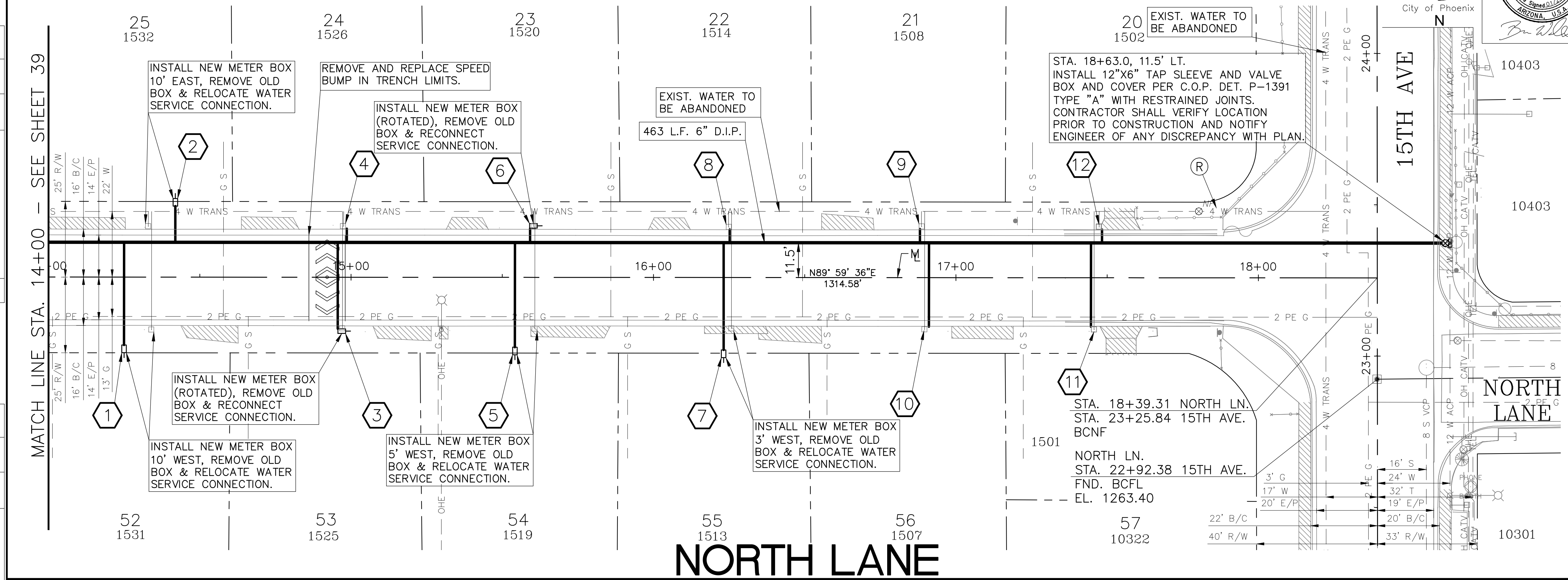

**WATERLINE PLANS**  
 CITY OF PHOENIX, ARIZONA  
 STREET TRANSPORTATION DEPARTMENT

**NORTH LANE**  
 STA. 9+00 - STA. 14+00  
 WS85509031

DES: CAM	DR: CAM	CK: BW	SHEET NO.	TOTAL SHEETS
DATE: 1/2025	DATE: 1/2025	DATE: 1/2025	39	83

REVISION BY CITY OF PHOENIX  
 NO. DESCRIPTION REV BY CKD BY DATE  
 REVISION BY CITY OF PHOENIX  
 NO. DESCRIPTION REV BY CKD BY DATE  
 REVISION BY CITY OF PHOENIX  
 NO. DESCRIPTION REV BY CKD BY DATE

WATER MAIN REPLACEMENT  
 PHOENIX STREET - MARICOPA CO.  
 QUARTER SECTION NO.  
 28-25



F.H.W.A. REGION	STATE	PROJ. NO.	NO.	TOTAL
9	ARIZ.	WS85509031	40	83

ENTELLUS INC.  
 CONSULTING ENGINEER  
 DES: CAM DR: CAM CK: BW DATE: 1/2025

**METER SERVICE CONNECTIONS  
 STD DET P-1342**

NO.	STATION	SIZE	LF
1	14+25	1"	37
2	14+40	1"	15
3	14+96	1"	31
4	14+99	1"	8
5	15+53	1"	38
6	15+59	1"	8
7	16+23	1"	38
8	16+24	1"	7
9	16+88	1"	8
10	16+91	1"	31
11	17+45	1"	31
12	17+48	1"	7

NOTE:  
 ALL WATER METERS ARE TO INCLUDE NEW #2 BOXES AND HOUSING, UNLESS OTHERWISE NOTED IN THE PLANS.

NOTE:  
 RELOCATED WATER METER LOCATIONS SHOWN ARE APPROXIMATE. FINAL LOCATIONS SHALL BE COORDINATED WITH THE CITY OF PHOENIX.

**AS-BUILT CERTIFICATION**  
 I HEREBY CERTIFY THAT THE "AS-BUILT" MEASUREMENTS AS SHOWN HEREON WERE MADE UNDER MY SUPERVISION OR AS NOTED AND ARE CORRECT TO THE BEST OF MY KNOWLEDGE AND BELIEF.

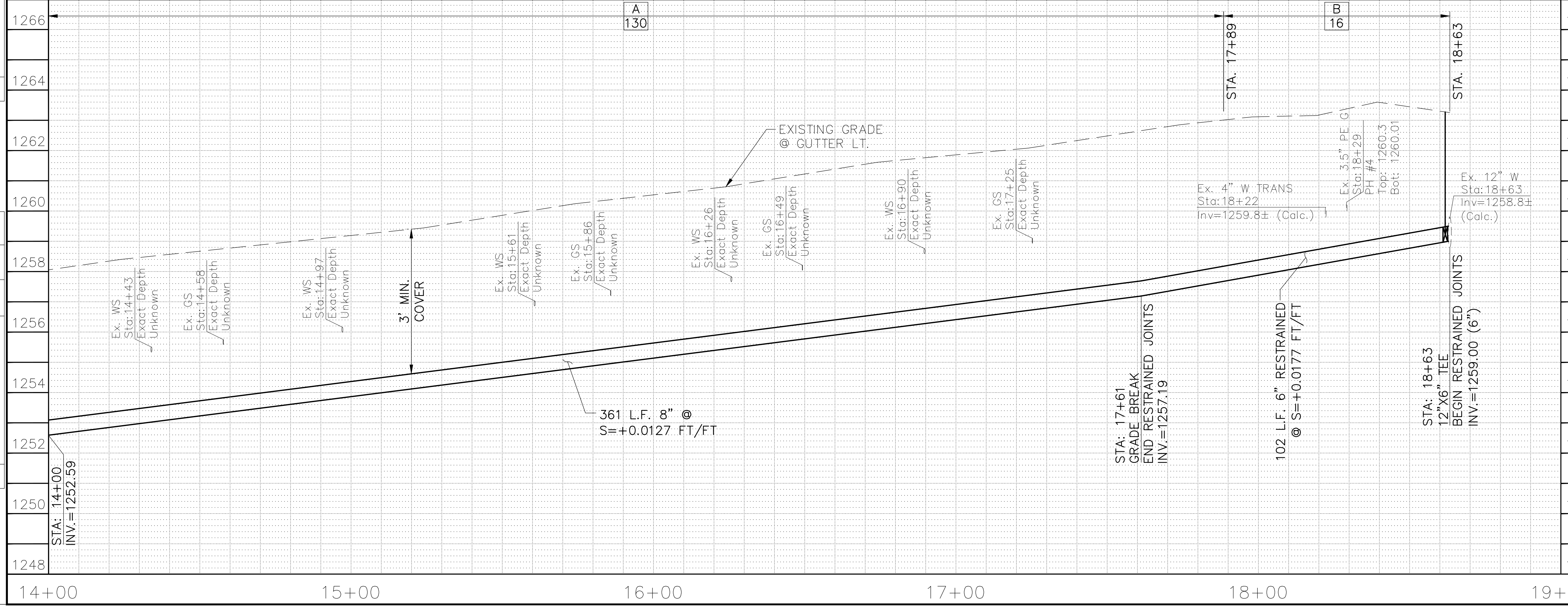
REGISTERED ENGINEER DATE  
 REGISTRATION NUMBER

"PER PHOENIX CITY CODE CHAPTER 2, SECTION 2-28, THESE PLANS ARE FOR OFFICIAL USE ONLY AND MAY NOT BE FURNISHED FOR INSPECTIONS OR COPYING, EXCEPT AS SPECIFICALLY STATED IN THE CITY CODE, OR AS REQUIRED BY LAW. THIS DOCUMENT MUST BE KEPT SECURE AT ALL TIMES."

**WATERLINE PLANS**  
 CITY OF PHOENIX, ARIZONA  
 STREET TRANSPORTATION DEPARTMENT

**NORTH LANE**  
 STA. 14+00 - END  
 WS85509031

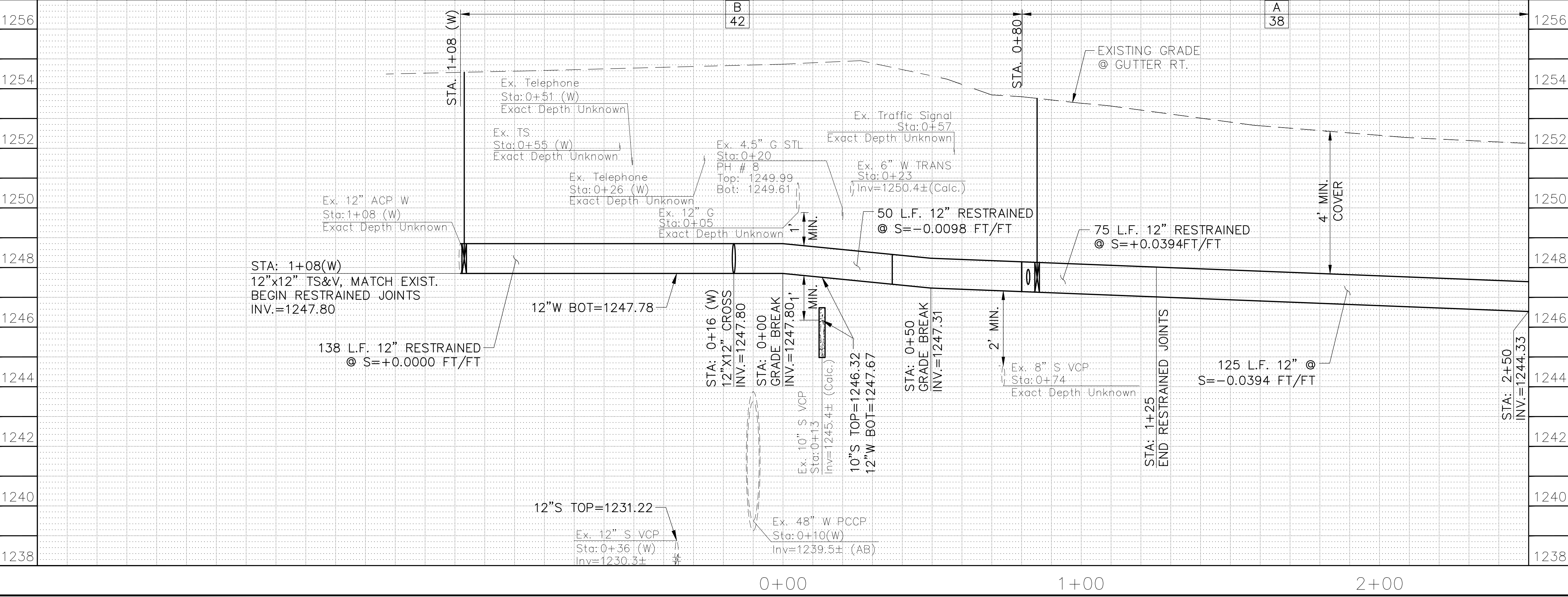
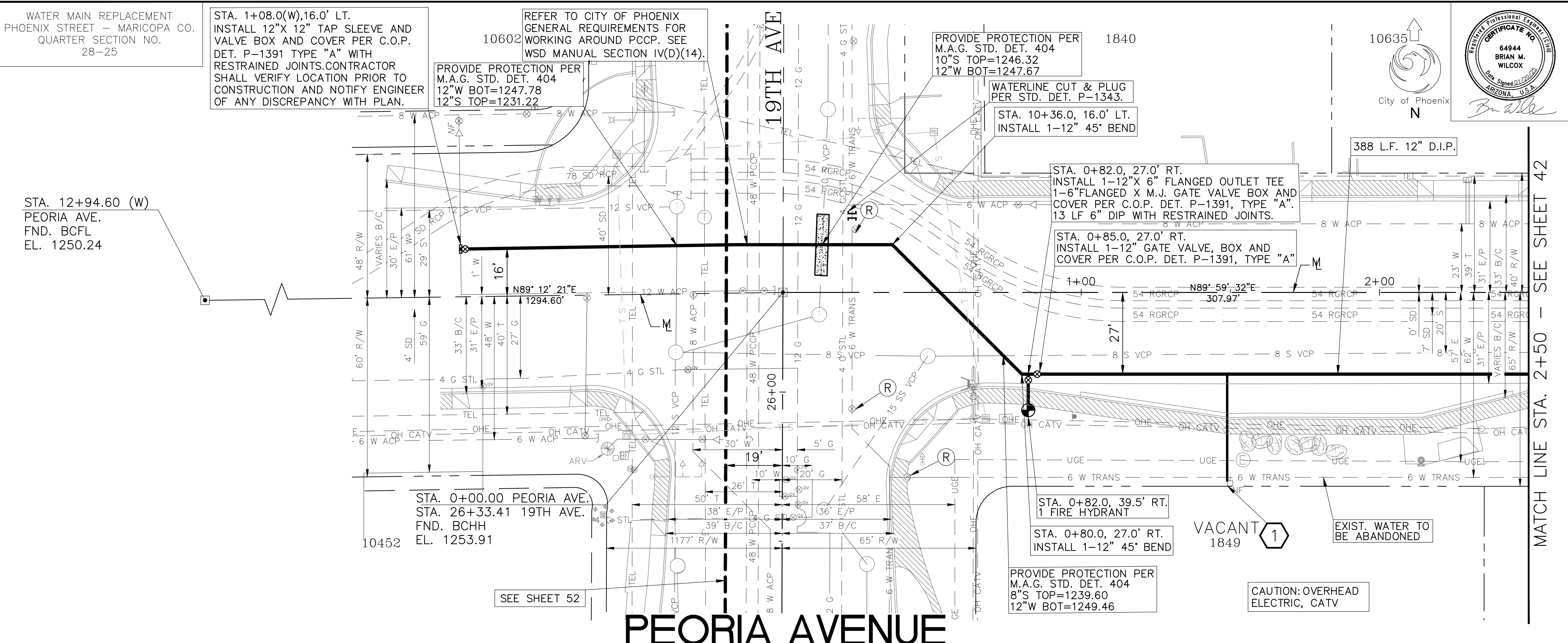
DES: CAM	DR: CAM	CK: BW	SHEET NO: 40	TOTAL SHEETS: 83
DATE: 1/2025	DATE: 1/2025	DATE: 1/2025		
SCALE: 1" = 20' HORIZONTAL 1" = 2' VERTICAL				





FILE: P:\100\115177g - wmr - maintain view & 15th\_oe\vd\_production\Cad\09\_Water\W85509031\_Peoria\_Ave\_000-250.dwg DATE: Jan 20, 2025

NO.	DESCRIPTION	REV BY	CHK BY	DATE



F.H.W.A. REGION	STATE	PROJ. NO.	NO.	TOTAL
9	ARIZ.	WS85509031	41	83

ENTELLUS INC.  
CONSULTING ENGINEER  
DATE: 1/2025

NO.	STATION	SIZE	LF
1	1+49	1"	39

**METER SERVICE CONNECTIONS  
STD DET P-1342**

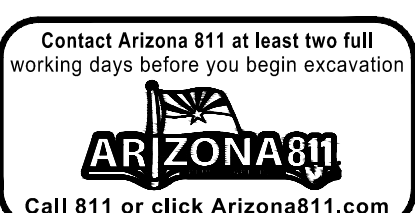

MATCH LINE STA. 2+50 - SEE SHEET 42

NOTE:  
ALL WATER METERS ARE TO INCLUDE NEW #2 BOXES AND HOUSING, UNLESS OTHERWISE NOTED IN THE PLANS.

NOTE:  
RELOCATED WATER METER LOCATIONS SHOWN ARE APPROXIMATE. FINAL LOCATIONS SHALL BE COORDINATED WITH THE CITY OF PHOENIX.

**AS-BUILT CERTIFICATION**  
I HEREBY CERTIFY THAT THE "AS-BUILT" MEASUREMENTS AS SHOWN HEREON WERE MADE UNDER MY SUPERVISION OR AS NOTED AND ARE CORRECT TO THE BEST OF MY KNOWLEDGE AND BELIEF.

REGISTERED ENGINEER \_\_\_\_\_ DATE \_\_\_\_\_  
REGISTRATION NUMBER \_\_\_\_\_

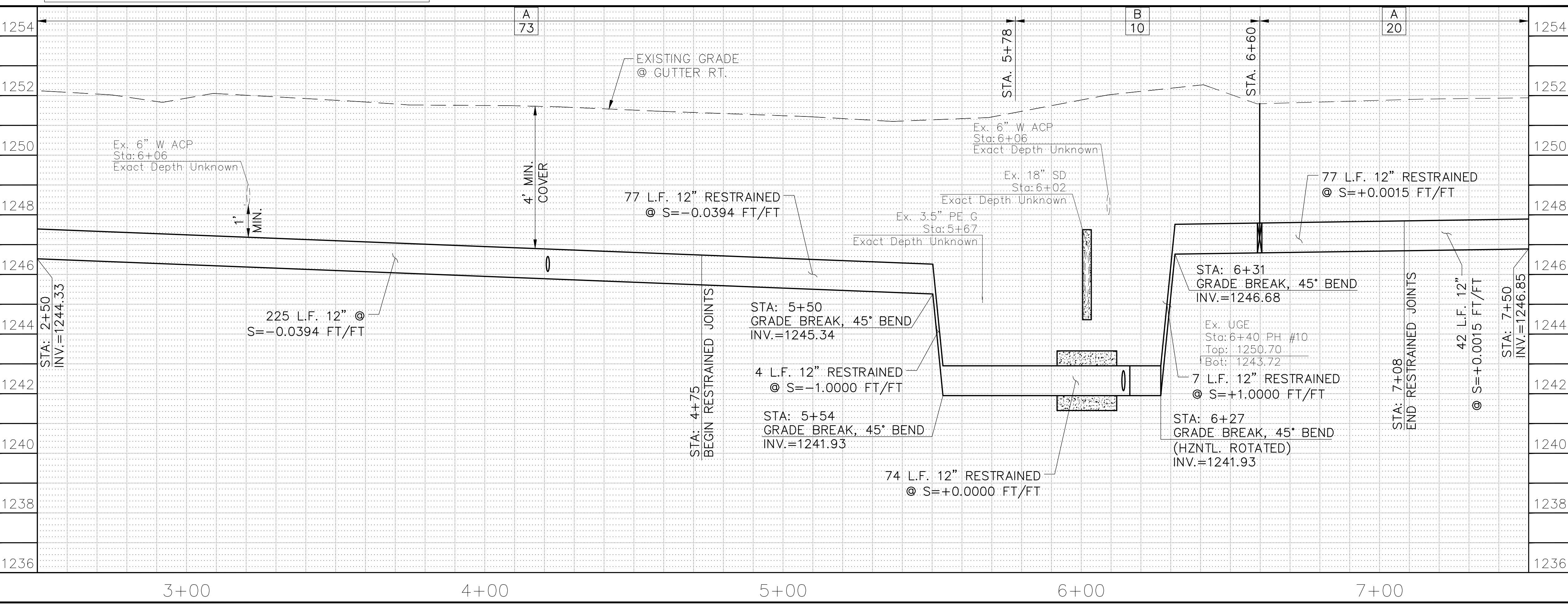
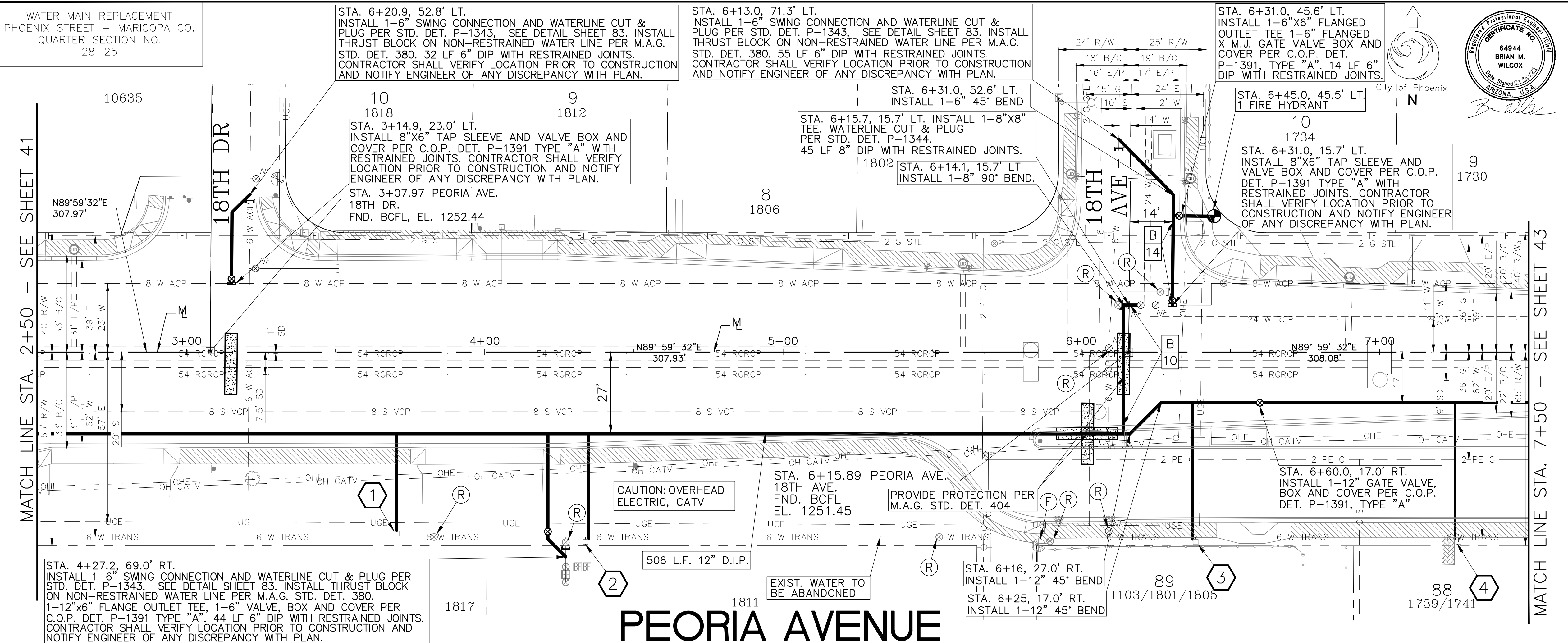
"PER PHOENIX CITY CODE CHAPTER 2, SECTION 2-28, THESE PLANS ARE FOR OFFICIAL USE ONLY AND MAY NOT BE FURNISHED FOR INSPECTIONS OR COPYING, EXCEPT AS SPECIFICALLY STATED IN THE CITY CODE, OR AS REQUIRED BY LAW. THIS DOCUMENT MUST BE KEPT SECURE AT ALL TIMES."

**WATERLINE PLANS**  
CITY OF PHOENIX, ARIZONA  
STREET TRANSPORTATION DEPARTMENT

**PEORIA AVENUE  
STA. 0+00 - STA. 2+50  
WS85509031**

DES:	DR:	CK:	BW:	SHEET NO:	TOTAL SHEETS
1/2025	1/2025	1/2025	1/2025	41	83

SCALE: 1" = 20' HORIZONTAL  
1" = 2' VERTICAL



F.H.W.A. REGION	STATE	PROJ. NO.	NO.	TOTAL
9	ARIZ.	WS85509031	42	83

ENTELLUS INC.  
CONSULTING ENGINEER  
DATE: 1/2025

DES: CAM DR: CAM CK: BW

METER SERVICE CONNECTIONS STD DET P-1342			
NO.	STATION	SIZE	LF
1	3+70	1.5"	36
2	4+34	1"	38
3	6+38	1"	49
4	7+26	1"	49

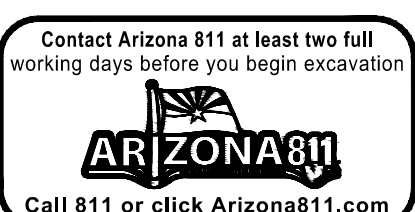

NOTE:  
ALL WATER METERS ARE TO INCLUDE NEW #2 BOXES AND HOUSING, UNLESS OTHERWISE NOTED IN THE PLANS.

NOTE:  
RELOCATED WATER METER LOCATIONS SHOWN ARE APPROXIMATE. FINAL LOCATIONS SHALL BE COORDINATED WITH THE CITY OF PHOENIX.

**AS-BUILT CERTIFICATION**  
I HEREBY CERTIFY THAT THE "AS-BUILT" MEASUREMENTS AS SHOWN HEREON WERE MADE UNDER MY SUPERVISION OR AS NOTED AND ARE CORRECT TO THE BEST OF MY KNOWLEDGE AND BELIEF.

REGISTERED ENGINEER \_\_\_\_\_ DATE \_\_\_\_\_

REGISTRATION NUMBER \_\_\_\_\_

Contact Arizona 811 at least two full working days before you begin excavation  



"PER PHOENIX CITY CODE CHAPTER 2, SECTION 2-28, THESE PLANS ARE FOR OFFICIAL USE ONLY AND MAY NOT BE FURNISHED FOR INSPECTIONS OR COPYING, EXCEPT AS SPECIFICALLY STATED IN THE CITY CODE, OR AS REQUIRED BY LAW. THIS DOCUMENT MUST BE KEPT SECURE AT ALL TIMES."

**WATERLINE PLANS**  
CITY OF PHOENIX, ARIZONA  
STREET TRANSPORTATION DEPARTMENT

**PEORIA AVENUE**  
STA. 2+50 - STA. 7+50  
WS85509031

DES: CAM	DR: CAM	CK: BW	SHEET NO:	TOTAL SHEETS
DATE: 1/2025	DATE: 1/2025	DATE: 1/2025	42	83

SCALE: 1" = 20' HORIZONTAL  
1" = 2' VERTICAL

REVISION BY CITY OF PHOENIX

NO.	DESCRIPTION	REV BY	CHK BY	DATE

REVISION BY CITY OF PHOENIX

NO.	DESCRIPTION	REV BY	CHK BY	DATE

FILE: P:\100\1151779 - wmr - maintain view & 18th\_ave\vd\_production\Cadd\09\_Water\WS85509031\_PEORIA AVE\_250-750.dwg DATE: Jan 20, 2025



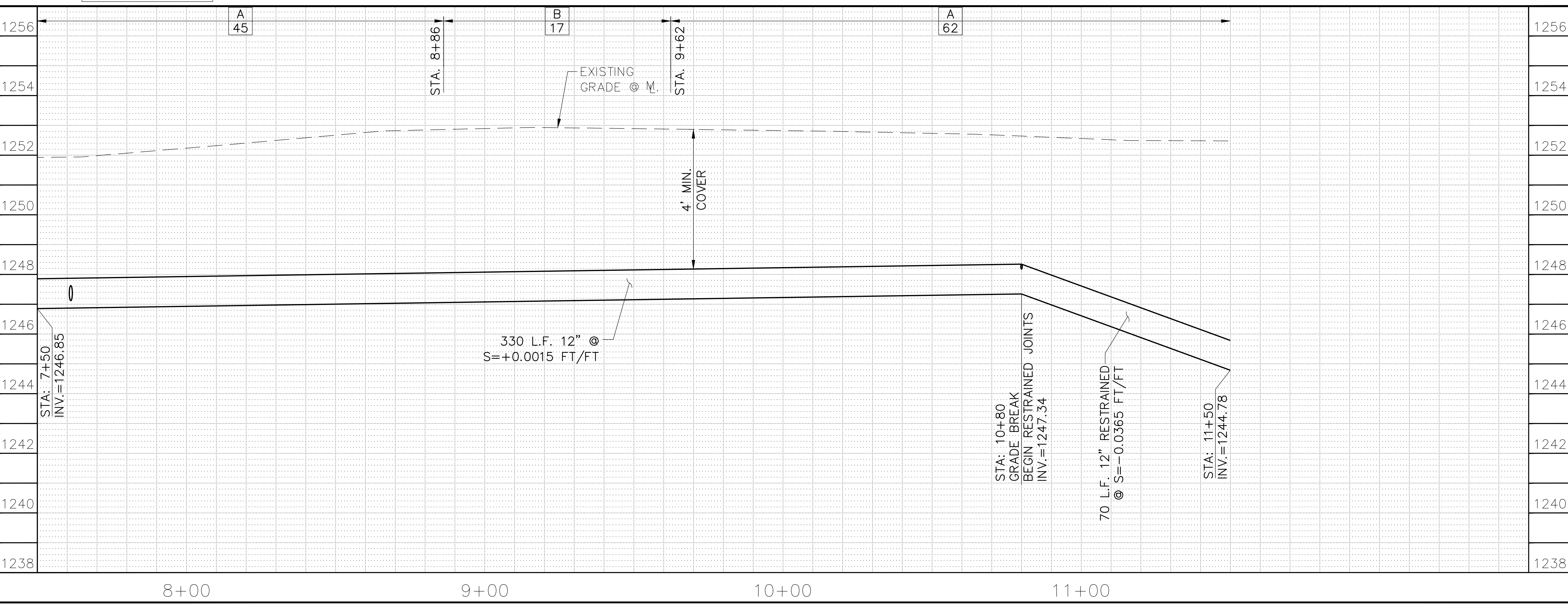
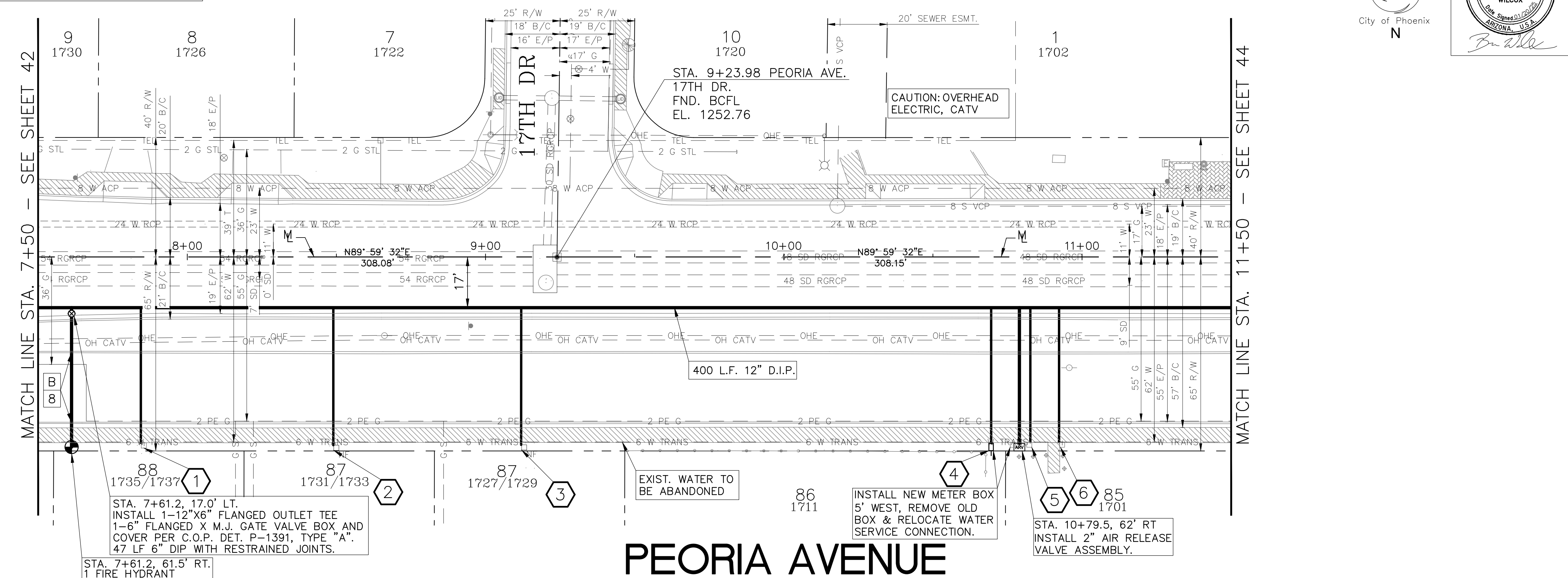
MATCH LINE STA. 2+50 - SEE SHEET 41

MATCH LINE STA. 7+50 - SEE SHEET 43

**PEORIA AVENUE**

REVISION BY CITY OF PHOENIX  
 NO. DESCRIPTION REV BY CKD BY DATE  
 REVISION BY CITY OF PHOENIX  
 NO. DESCRIPTION REV BY CKD BY DATE  
 REVISION BY CITY OF PHOENIX  
 NO. DESCRIPTION REV BY CKD BY DATE

WATER MAIN REPLACEMENT  
 PHOENIX STREET - MARICOPA CO.  
 QUARTER SECTION NO.  
 28-25



F.H.W.A. REGION	STATE	PROJ. NO.	NO.	TOTAL
9	ARIZ.	WS85509031	43	83

ENTELLUS INC.  
 CONSULTING ENGINEER  
 DES: CAM DR: CAM CK: BW DATE: 1/2025

METER SERVICE CONNECTIONS  
 STD DET P-1342

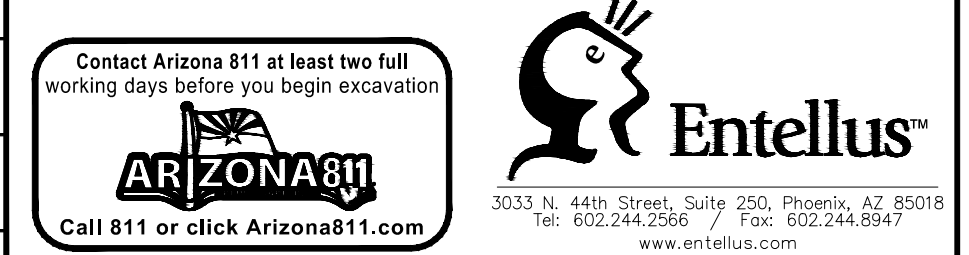
NO.	STATION	SIZE	LF
1	7+84	1"	48
2	8+49	1"	49
3	9+12	1"	49
4	10+70	1"	48
5	10+83	1"	48
6	10+92	1"	48

NOTE:  
 ALL WATER METERS ARE TO INCLUDE NEW #2 BOXES AND HOUSING, UNLESS OTHERWISE NOTED IN THE PLANS.

NOTE:  
 RELOCATED WATER METER LOCATIONS SHOWN ARE APPROXIMATE. FINAL LOCATIONS SHALL BE COORDINATED WITH THE CITY OF PHOENIX.

AS-BUILT CERTIFICATION  
 I HEREBY CERTIFY THAT THE "AS-BUILT" MEASUREMENTS AS SHOWN HEREON WERE MADE UNDER MY SUPERVISION OR AS NOTED AND ARE CORRECT TO THE BEST OF MY KNOWLEDGE AND BELIEF.

REGISTERED ENGINEER \_\_\_\_\_ DATE \_\_\_\_\_  
 REGISTRATION NUMBER \_\_\_\_\_



"PER PHOENIX CITY CODE CHAPTER 2, SECTION 2-28, THESE PLANS ARE FOR OFFICIAL USE ONLY AND MAY NOT BE FURNISHED FOR INSPECTIONS OR COPYING, EXCEPT AS SPECIFICALLY STATED IN THE CITY CODE, OR AS REQUIRED BY LAW. THIS DOCUMENT MUST BE KEPT SECURE AT ALL TIMES."

WATERLINE PLANS  
 CITY OF PHOENIX, ARIZONA  
 STREET TRANSPORTATION DEPARTMENT

PEORIA AVENUE  
 STA. 7+50 - STA. 11+50  
 WS85509031

DES: CAM	DR: CAM	CK: BW	SHEET NO:	TOTAL SHEETS
DATE: 1/2025	DATE: 1/2025	DATE: 1/2025	43	83
SCALE: 1" = 20' HORIZONTAL 1" = 2' VERTICAL				















WATER MAIN REPLACEMENT  
 PHOENIX STREET - MARICOPA CO.  
 QUARTER SECTION NO.  
 28-25

STA. 13+16.71 19TH AVE.  
 STA. 0+00.08 CHERYL DR.  
 FND. BCFL  
 EL. 1244.37



F.H.W.A. REGION	STATE	PROJ. NO.	NO.	TOTAL
9	ARIZ.	WS85509031	49	83
ENTELLUS INC. CONSULTING ENGINEER				
DES: CAM	DR: CAM	CK: BW	DATE: 1/2025	

METER SERVICE CONNECTIONS  
 STD DET P-1342

NO.	STATION	SIZE	LF
1	10+62	1"	9
2	12+42	1"	31


NOTE:  
 ALL WATER METERS ARE TO INCLUDE NEW #2 BOXES AND HOUSING, UNLESS OTHERWISE NOTED IN THE PLANS.

NOTE:  
 RELOCATED WATER METER LOCATIONS SHOWN ARE APPROXIMATE. FINAL LOCATIONS SHALL BE COORDINATED WITH THE CITY OF PHOENIX.

**AS-BUILT CERTIFICATION**  
 I HEREBY CERTIFY THAT THE "AS-BUILT" MEASUREMENTS AS SHOWN HEREON WERE MADE UNDER MY SUPERVISION OR AS NOTED AND ARE CORRECT TO THE BEST OF MY KNOWLEDGE AND BELIEF.

REGISTERED ENGINEER \_\_\_\_\_ DATE \_\_\_\_\_

REGISTRATION NUMBER \_\_\_\_\_

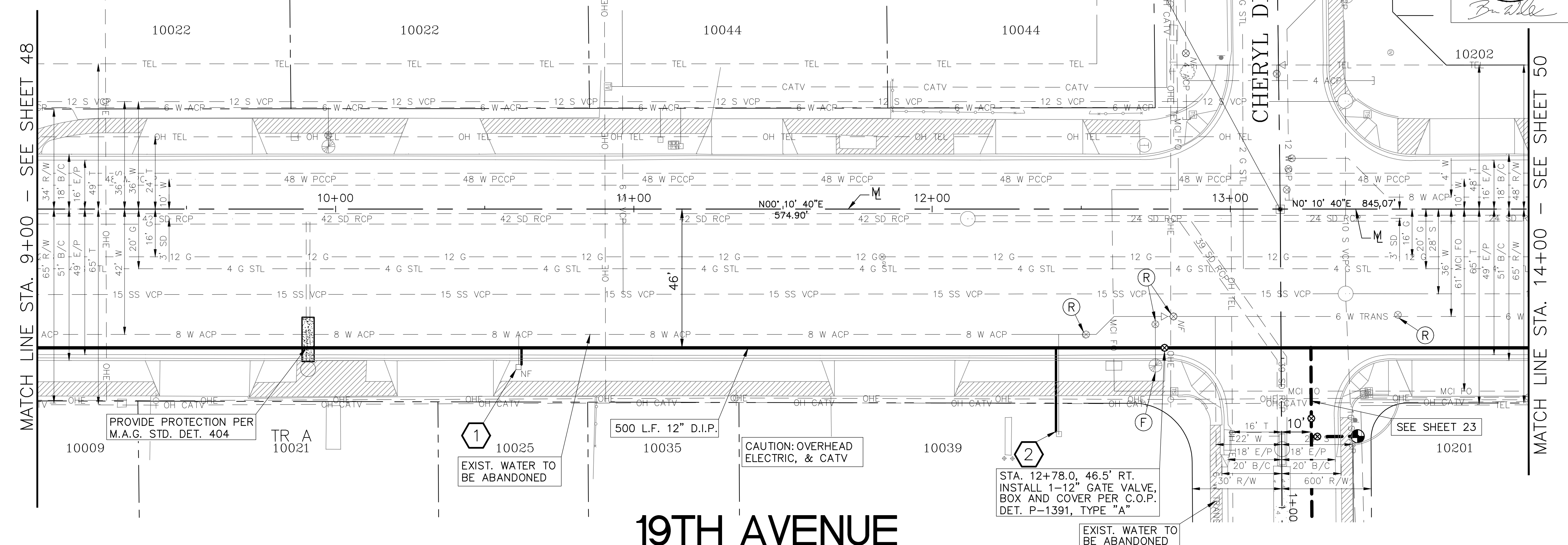


"PER PHOENIX CITY CODE CHAPTER 2, SECTION 2-28, THESE PLANS ARE FOR OFFICIAL USE ONLY AND MAY NOT BE FURNISHED FOR INSPECTIONS OR COPYING, EXCEPT AS SPECIFICALLY STATED IN THE CITY CODE, OR AS REQUIRED BY LAW. THIS DOCUMENT MUST BE KEPT SECURE AT ALL TIMES."

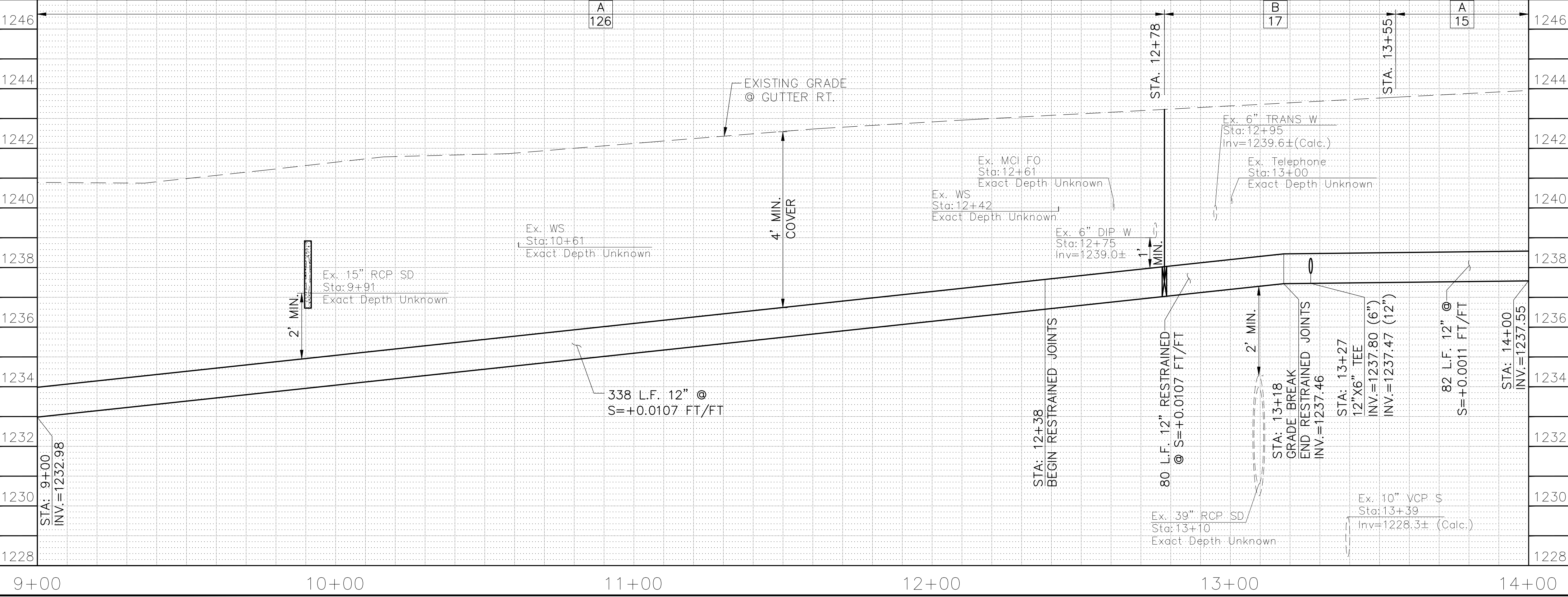
**WATERLINE PLANS**  
 CITY OF PHOENIX, ARIZONA  
 STREET TRANSPORTATION DEPARTMENT

**19TH AVENUE**  
 STA. 9+00 - STA. 14+00  
 WS85509031

DES: CAM	DR: CAM	CK: BW	SHEET NO:	TOTAL SHEETS
DATE: 1/2025	DATE: 1/2025	DATE: 1/2025	49	83
SCALE: 1" = 20' HORIZONTAL			1" = 2' VERTICAL	



**19TH AVENUE**



REVISION BY CITY OF PHOENIX		REVISION BY CITY OF PHOENIX		REVISION BY CITY OF PHOENIX	
NO.	DESCRIPTION	NO.	DESCRIPTION	NO.	DESCRIPTION

FILE: P:\100\1151779 - wmr - mountain view & 19th ave\production\09\09\_Water\_WS85509031\_19TH\_AVE\_900-1400.dwg DATE: Jan 20, 2025





WATER MAIN REPLACEMENT  
PHOENIX STREET - MARICOPA CO.  
QUARTER SECTION NO.  
28-25

PROVIDE PROTECTION PER  
M.A.G. STD. DET. 404  
12" S TOP=1227.95  
12" W BOT=1240.03

REFER TO CITY OF PHOENIX  
GENERAL REQUIREMENTS FOR  
WORKING AROUND PCCP. SEE  
WSD MANUAL SECTION IV(D)(14).

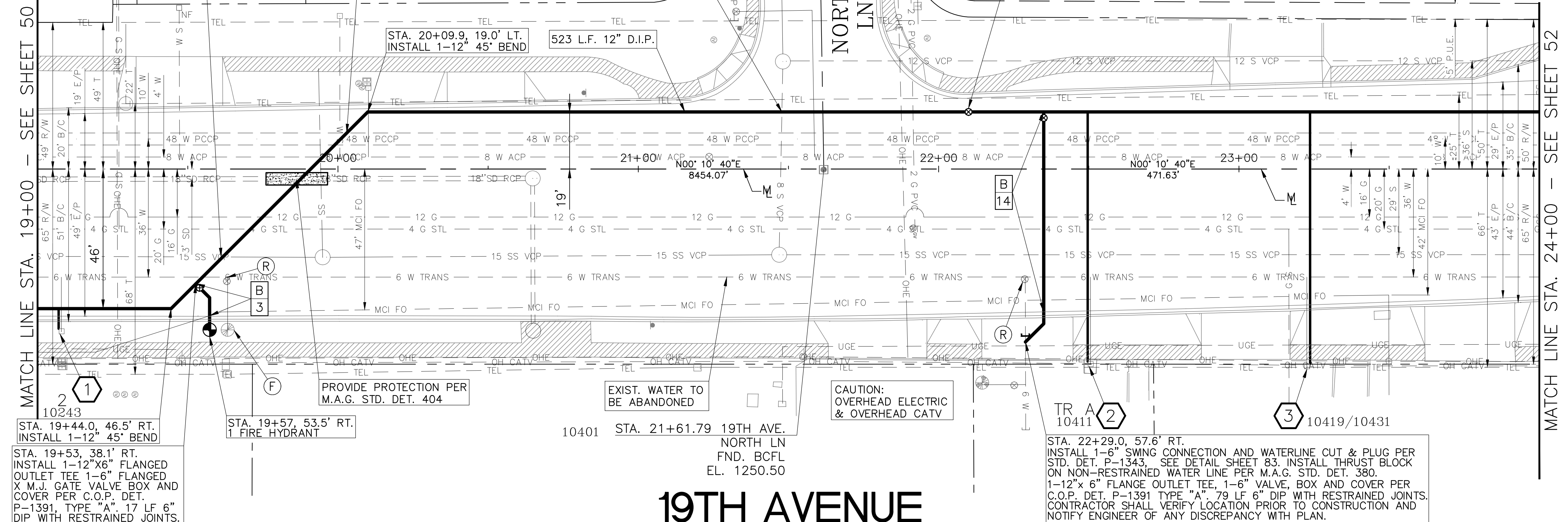
PROVIDE PROTECTION PER  
M.A.G. STD. DET. 404  
12" S TOP=1229.70  
12" W BOT=1241.63

STA. 22+10.0, 19.0' LT.  
INSTALL 1-12" GATE VALVE,  
BOX AND COVER PER C.O.P.  
DET. P-1391, TYPE "A"

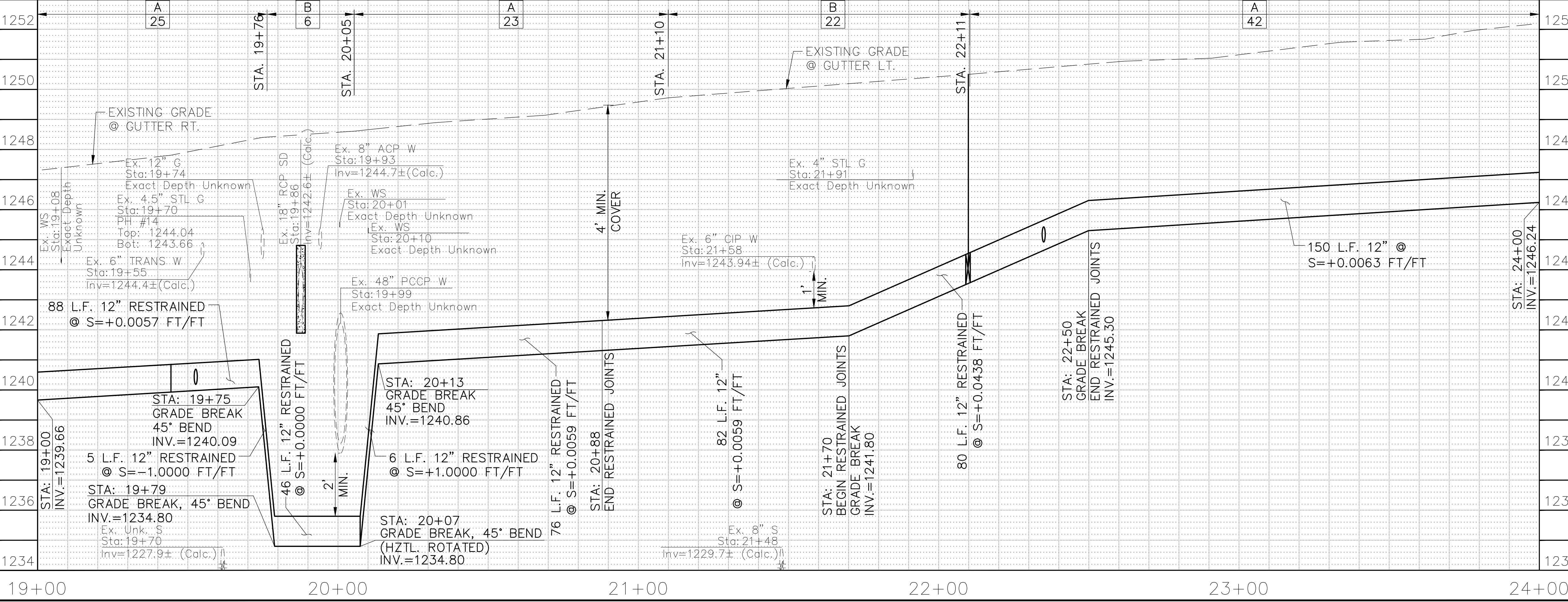


F.H.W.A. REGION	STATE	PROJ. NO.	NO.	TOTAL
9	ARIZ.	WS85509031	51	83
ENTELLUS INC. CONSULTING ENGINEER				
DES: CAM	DR: CAM	CK: BW	DATE: 1/2025	

METER SERVICE CONNECTIONS STD DET P-1342				
NO.	STATION	SIZE	LF	
1	19+07	1.5"	10	
2	22+50	1"	86	
3	23+24	1"	87	



# 19TH AVENUE




NOTE:  
ALL WATER METERS ARE TO INCLUDE NEW #2 BOXES AND HOUSING, UNLESS OTHERWISE NOTED IN THE PLANS.

NOTE:  
RELOCATED WATER METER LOCATIONS SHOWN ARE APPROXIMATE. FINAL LOCATIONS SHALL BE COORDINATED WITH THE CITY OF PHOENIX.

**AS-BUILT CERTIFICATION**  
I HEREBY CERTIFY THAT THE "AS-BUILT" MEASUREMENTS AS SHOWN HEREON WERE MADE UNDER MY SUPERVISION OR AS NOTED AND ARE CORRECT TO THE BEST OF MY KNOWLEDGE AND BELIEF.

REGISTERED ENGINEER: \_\_\_\_\_ DATE: \_\_\_\_\_  
REGISTRATION NUMBER: \_\_\_\_\_



"PER PHOENIX CITY CODE CHAPTER 2, SECTION 2-28, THESE PLANS ARE FOR OFFICIAL USE ONLY AND MAY NOT BE FURNISHED FOR INSPECTIONS OR COPYING, EXCEPT AS SPECIFICALLY STATED IN THE CITY CODE, OR AS REQUIRED BY LAW. THIS DOCUMENT MUST BE KEPT SECURE AT ALL TIMES."

**WATERLINE PLANS**  
CITY OF PHOENIX, ARIZONA  
STREET TRANSPORTATION DEPARTMENT

**19TH AVENUE**  
STA. 19+00 - STA. 24+00  
WS85509031

DES: CAM	DR: CAM	CK: BW	SHEET NO:	TOTAL SHEETS:
DATE: 1/2025	DATE: 1/2025	DATE: 1/2025	51	83
SCALE: 1" = 20' HORIZONTAL			1" = 2' VERTICAL	

REVISION BY CITY OF PHOENIX  
NO. DESCRIPTION REV BY CKD BY DATE











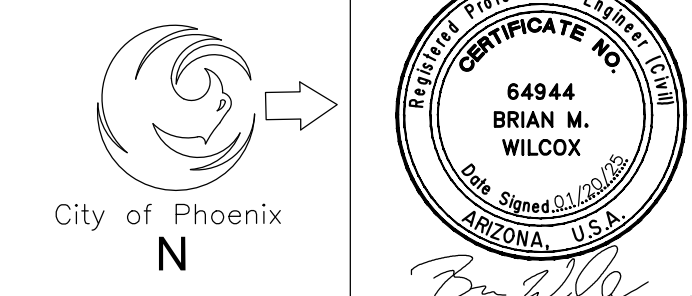




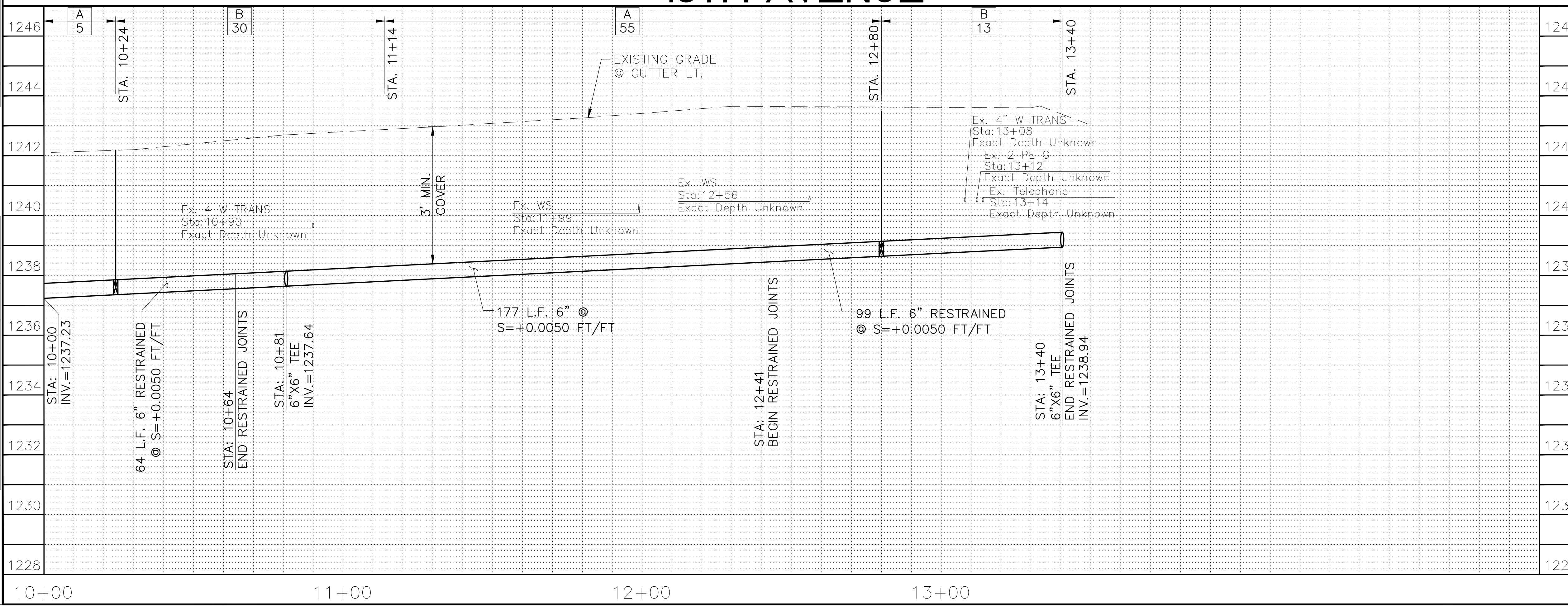
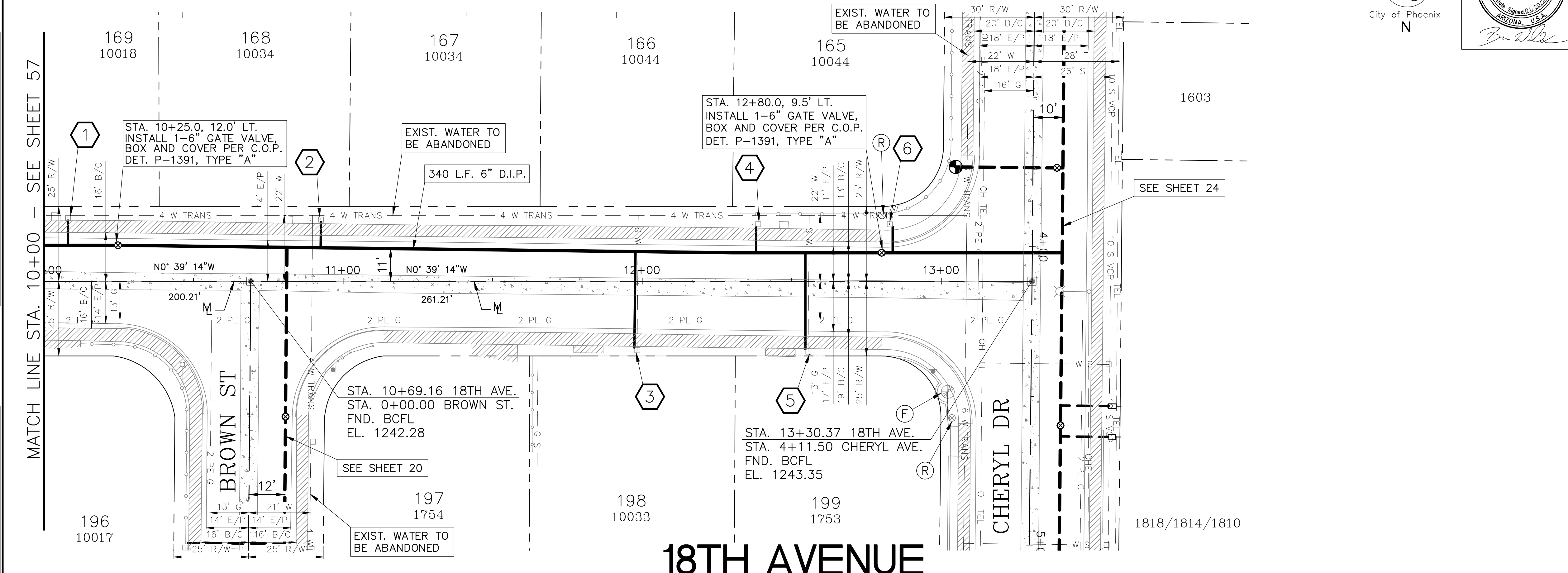




WATER MAIN REPLACEMENT  
PHOENIX STREET - MARICOPA CO.  
QUARTER SECTION NO.  
28-25



F.H.W.A. REGION	STATE	PROJ. NO.	NO.	TOTAL
9	ARIZ.	WS85509031	58	83
ENTELLUS INC. CONSULTING ENGINEER				
DES: CAM	DR: CAM	CK: BW	DATE: 1/2025	



**METER SERVICE CONNECTIONS  
STD DET P-1342**

NO.	STATION	SIZE	LF
1	10+08	1"	11
2	10+90	1"	12
3	11+97	1"	35
4	12+38	1"	12
5	12+55	1"	35
6	12+84	1"	12


NOTE:  
ALL WATER METERS ARE TO INCLUDE NEW #2 BOXES AND HOUSING, UNLESS OTHERWISE NOTED IN THE PLANS.

NOTE:  
RELOCATED WATER METER LOCATIONS SHOWN ARE APPROXIMATE. FINAL LOCATIONS SHALL BE COORDINATED WITH THE CITY OF PHOENIX.

**AS-BUILT CERTIFICATION**  
I HEREBY CERTIFY THAT THE "AS-BUILT" MEASUREMENTS AS SHOWN HEREON WERE MADE UNDER MY SUPERVISION OR AS NOTED AND ARE CORRECT TO THE BEST OF MY KNOWLEDGE AND BELIEF.

REGISTERED ENGINEER \_\_\_\_\_ DATE \_\_\_\_\_

REGISTRATION NUMBER \_\_\_\_\_



"PER PHOENIX CITY CODE CHAPTER 2, SECTION 2-28, THESE PLANS ARE FOR OFFICIAL USE ONLY AND MAY NOT BE FURNISHED FOR INSPECTIONS OR COPYING, EXCEPT AS SPECIFICALLY STATED IN THE CITY CODE, OR AS REQUIRED BY LAW. THIS DOCUMENT MUST BE KEPT SECURE AT ALL TIMES."

**WATERLINE PLANS**  
CITY OF PHOENIX, ARIZONA  
STREET TRANSPORTATION DEPARTMENT

**18TH AVENUE  
STA. 10+00 - END  
WS85509031**

DES: CAM	DR: CAM	CK: BW	SHEET NO:	TOTAL SHEETS
DATE: 1/2025	DATE: 1/2025	DATE: 1/2025	58	83
SCALE: 1" = 20' HORIZONTAL 1" = 2' VERTICAL				

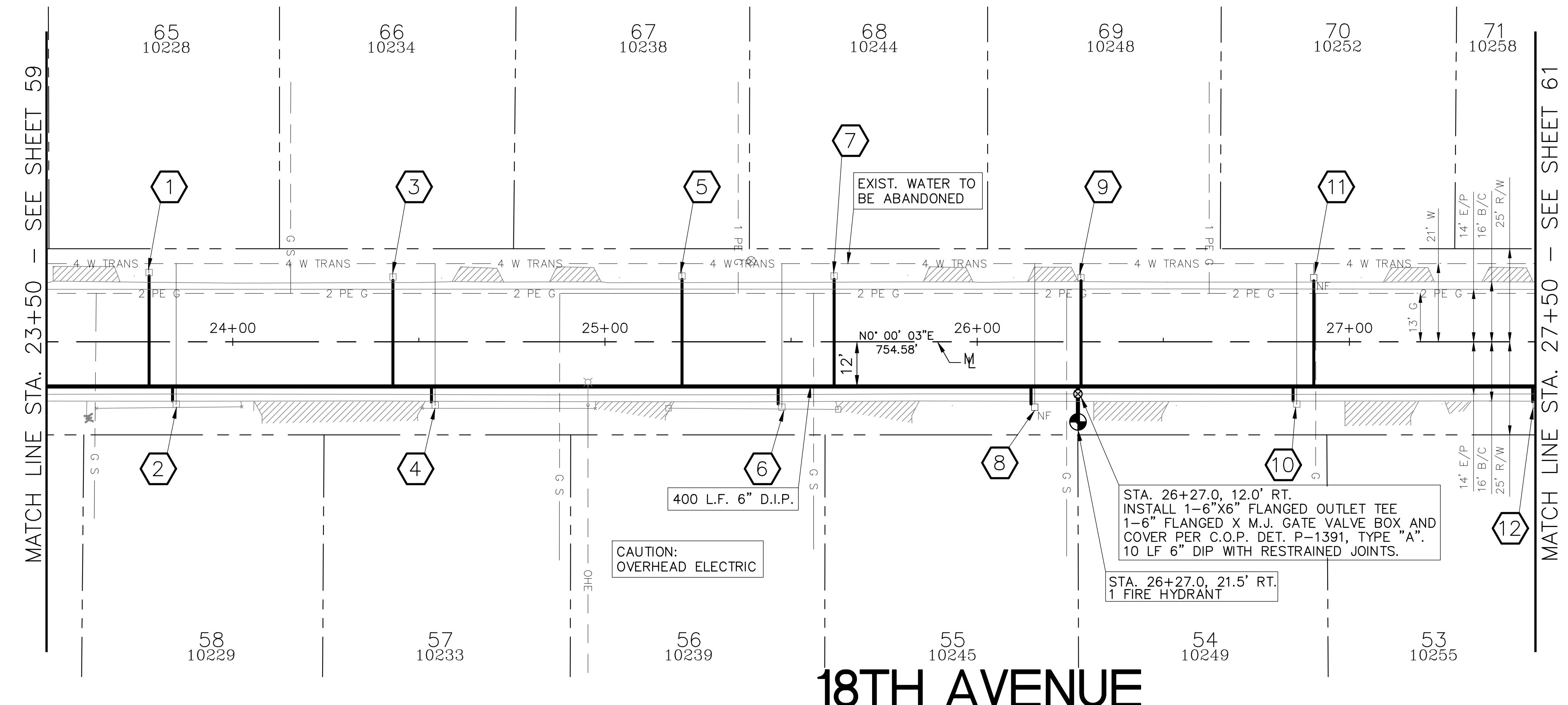
FILE: P:\100\115177g - wmr - mountain view & 18th ave\production\Cad\09\_Water\WS85509031\_18TH\_AVE\_(S)\_1000-END.dwg DATE: Jan 20, 2025  
 REVISION BY CITY OF PHOENIX  
 NO. DESCRIPTION REV BY CKD BY DATE




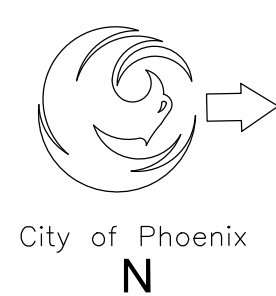
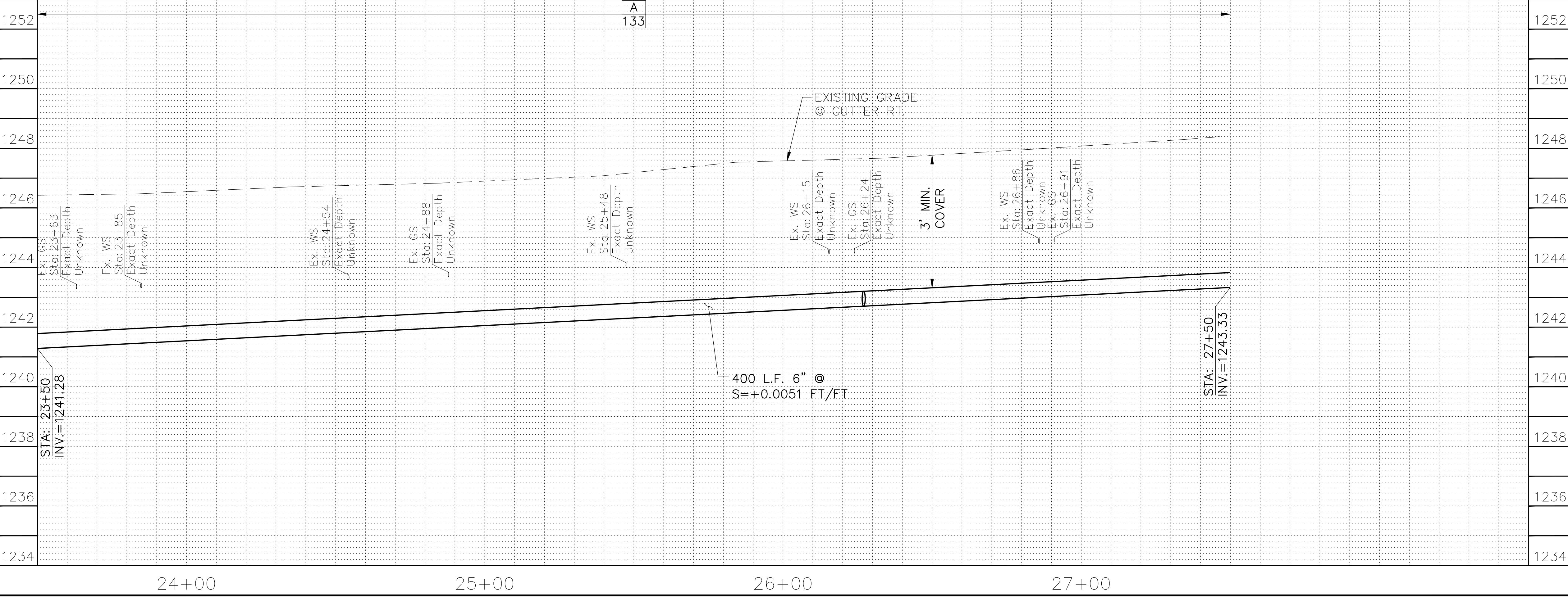


FILE: P:\100\1151779 - wmr - maintain view & 18th\_ave\production\Cadd\09\_Water\WS85509031 - 18TH AVE (NO. 2350-2750).dwg DATE: Jan 20, 2025  
 REVISION BY CITY OF PHOENIX  
 NO. DESCRIPTION REV BY CKD BY DATE  
 REVISION BY CITY OF PHOENIX  
 NO. DESCRIPTION REV BY CKD BY DATE  
 REVISION BY CITY OF PHOENIX  
 NO. DESCRIPTION REV BY CKD BY DATE

WATER MAIN REPLACEMENT  
 PHOENIX STREET - MARICOPA CO.  
 QUARTER SECTION NO.  
 28-25



# 18TH AVENUE



F.H.W.A. REGION	STATE	PROJ. NO.	NO.	TOTAL
9	ARIZ.	WS85509031	60	83
ENTELLUS INC. CONSULTING ENGINEER DES: CAM DR: CAM CK: BW DATE: 1/2025				
<b>METER SERVICE CONNECTIONS</b> <b>STD DET P-1342</b>				
NO.	STATION	SIZE	LF	
1	23+78	1"	33	
2	23+84	1"	7	
3	24+43	1"	31	
4	24+53	1"	7	
5	25+21	1"	31	
6	25+47	1"	8	
7	25+62	1"	32	
8	26+14	1"	8	
9	26+28	1"	31	
10	26+85	1"	7	
11	26+90	1"	31	
12	27+49	1"	7	

NOTE:  
 ALL WATER METERS ARE TO INCLUDE NEW #2 BOXES AND HOUSING, UNLESS OTHERWISE NOTED IN THE PLANS.  
  
 NOTE:  
 RELOCATED WATER METER LOCATIONS SHOWN ARE APPROXIMATE. FINAL LOCATIONS SHALL BE COORDINATED WITH THE CITY OF PHOENIX.

**AS-BUILT CERTIFICATION**

I HEREBY CERTIFY THAT THE "AS-BUILT" MEASUREMENTS AS SHOWN HEREON WERE MADE UNDER MY SUPERVISION OR AS NOTED AND ARE CORRECT TO THE BEST OF MY KNOWLEDGE AND BELIEF.

REGISTERED ENGINEER \_\_\_\_\_ DATE \_\_\_\_\_  
 REGISTRATION NUMBER \_\_\_\_\_

Contact Arizona 911 at least two full working days before you begin excavation.  
 3033 N. 44th Street, Suite 250, Phoenix, AZ 85018  
 Tel: 602.244.2986 Fax: 602.244.8947  
 www.entellus.com

"PER PHOENIX CITY CODE CHAPTER 2, SECTION 2-28, THESE PLANS ARE FOR OFFICIAL USE ONLY AND MAY NOT BE FURNISHED FOR INSPECTIONS OR COPYING, EXCEPT AS SPECIFICALLY STATED IN THE CITY CODE, OR AS REQUIRED BY LAW. THIS DOCUMENT MUST BE KEPT SECURE AT ALL TIMES."

**WATERLINE PLANS**  
**CITY OF PHOENIX, ARIZONA**  
**STREET TRANSPORTATION DEPARTMENT**

**18TH AVENUE**  
**STA. 23+50 - STA. 27+50**  
**WS85509031**

DES: CAM	DR: CAM	CK: BW	SHEET NO:	TOTAL SHEETS
DATE: 1/2025	DATE: 1/2025	DATE: 1/2025	60	83
SCALE: 1" = 20' HORIZONTAL				
1" = 2' VERTICAL				

























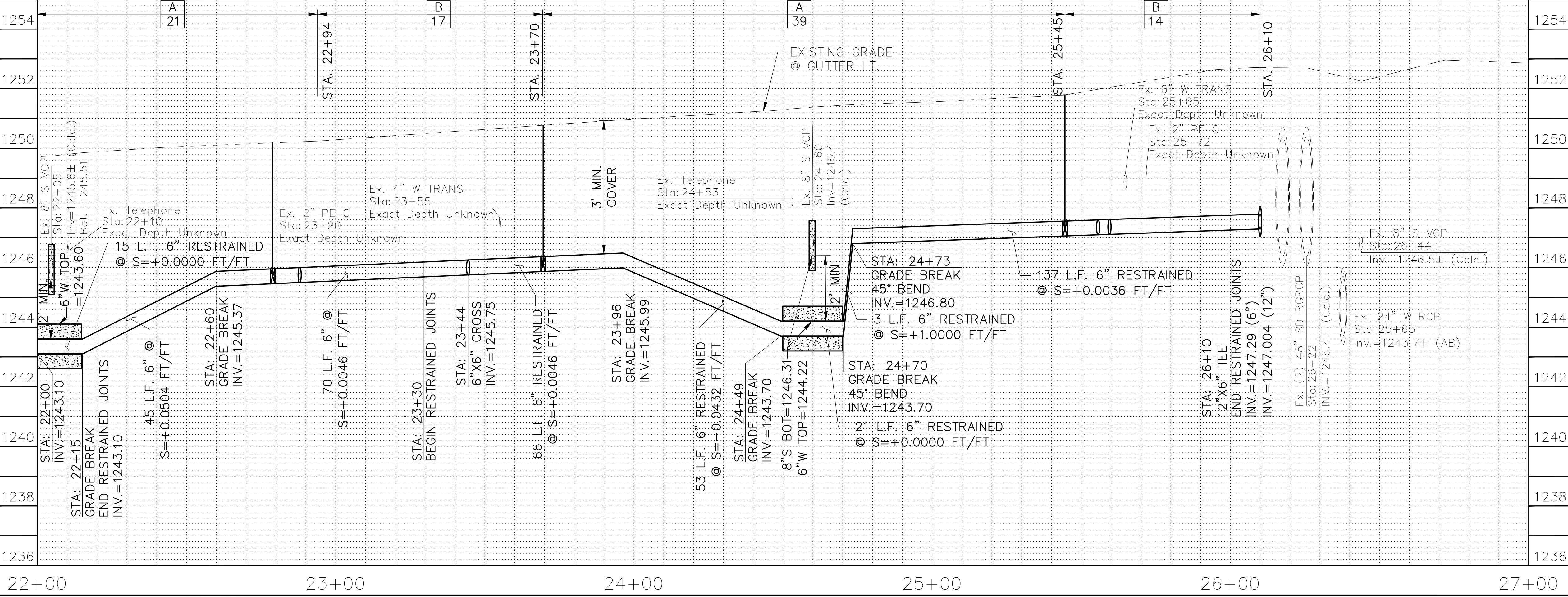
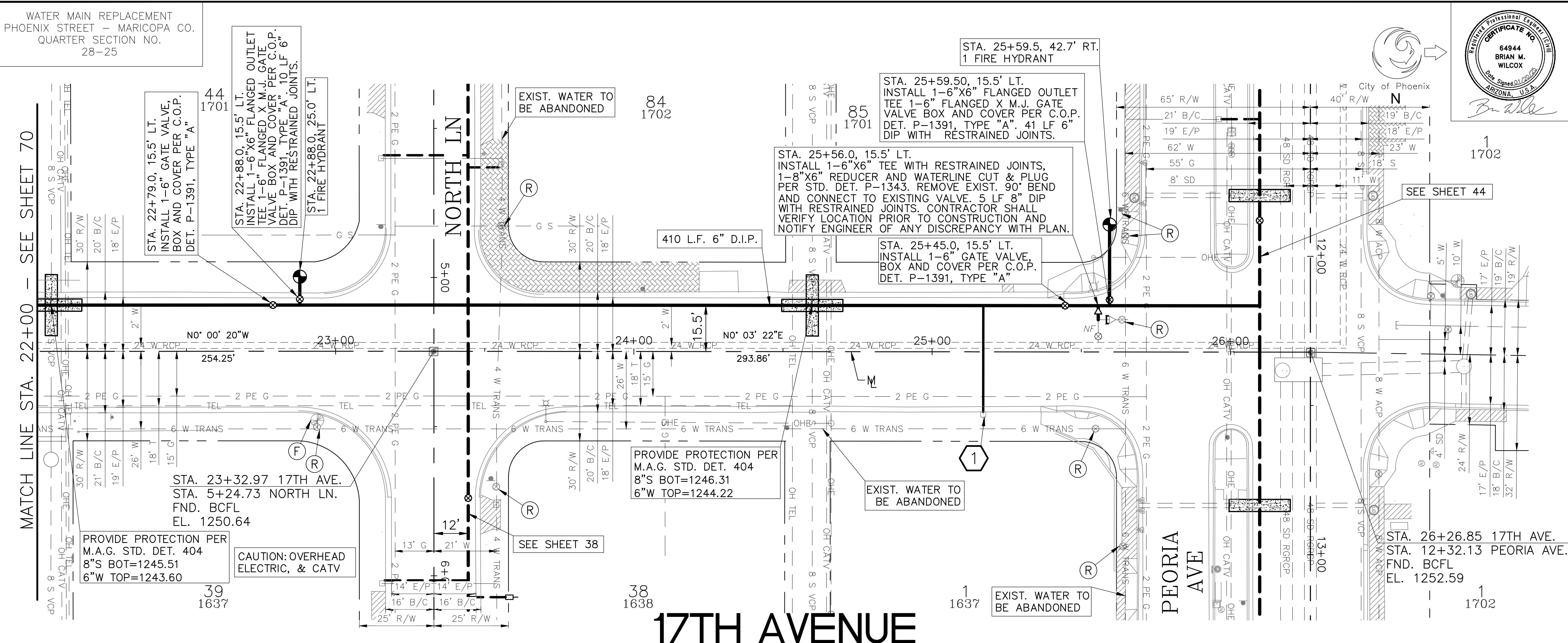




FILE: P:\100\1151779 - wmr - maintain view & 15th\_ave\production\Cadd\09\_Water\WS85509031\_17TH\_AVE\_2200-END.dwg DATE: Jan 20, 2025

REVISION BY CITY OF PHOENIX	
NO.	DESCRIPTION

REVISION BY CITY OF PHOENIX	
NO.	DESCRIPTION



F.H.W.A. REGION	STATE	PROJ. NO.	NO.	TOTAL
9	ARIZ.	WS85509031	71	83

ENTELLUS INC.  
CONSULTING ENGINEER  
DATE: 1/2025

**METER SERVICE CONNECTIONS**  
STD DET P-1342

NO.	STATION	SIZE	LF
1	25+17	1"	39

NOTE:  
ALL WATER METERS ARE TO INCLUDE NEW #2 BOXES AND HOUSING, UNLESS OTHERWISE NOTED IN THE PLANS.

NOTE:  
RELOCATED WATER METER LOCATIONS SHOWN ARE APPROXIMATE. FINAL LOCATIONS SHALL BE COORDINATED WITH THE CITY OF PHOENIX.

**AS-BUILT CERTIFICATION**  
I HEREBY CERTIFY THAT THE "AS-BUILT" MEASUREMENTS AS SHOWN HEREON WERE MADE UNDER MY SUPERVISION OR AS NOTED AND ARE CORRECT TO THE BEST OF MY KNOWLEDGE AND BELIEF.

REGISTERED ENGINEER \_\_\_\_\_ DATE \_\_\_\_\_  
REGISTRATION NUMBER \_\_\_\_\_

**ARIZONA811**  
Contact Arizona 811 at least two full working days before you begin excavation.  
Call 811 or click Arizona811.com

**Entellus™**  
3033 N. 44th Street, Suite 250, Phoenix, AZ 85018  
Tel: 602.244.2586 Fax: 602.244.8947  
www.entellus.com

"PER PHOENIX CITY CODE CHAPTER 2, SECTION 2-28, THESE PLANS ARE FOR OFFICIAL USE ONLY AND MAY NOT BE FURNISHED FOR INSPECTIONS OR COPYING, EXCEPT AS SPECIFICALLY STATED IN THE CITY CODE, OR AS REQUIRED BY LAW. THIS DOCUMENT MUST BE KEPT SECURE AT ALL TIMES."

**WATERLINE PLANS**  
CITY OF PHOENIX, ARIZONA  
STREET TRANSPORTATION DEPARTMENT


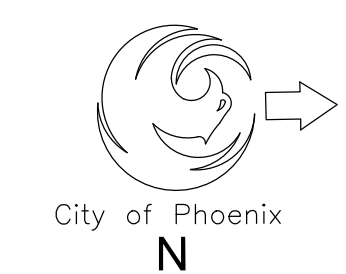
**17TH AVENUE**  
STA. 22+00 - END  
WS85509031

DES: CAM	DR: CAM	CK: BW	SHEET NO:	TOTAL SHEETS
DATE: 1/2025	DATE: 1/2025	DATE: 1/2025	71	83

SCALE: 1" = 20' HORIZONTAL  
1" = 2' VERTICAL



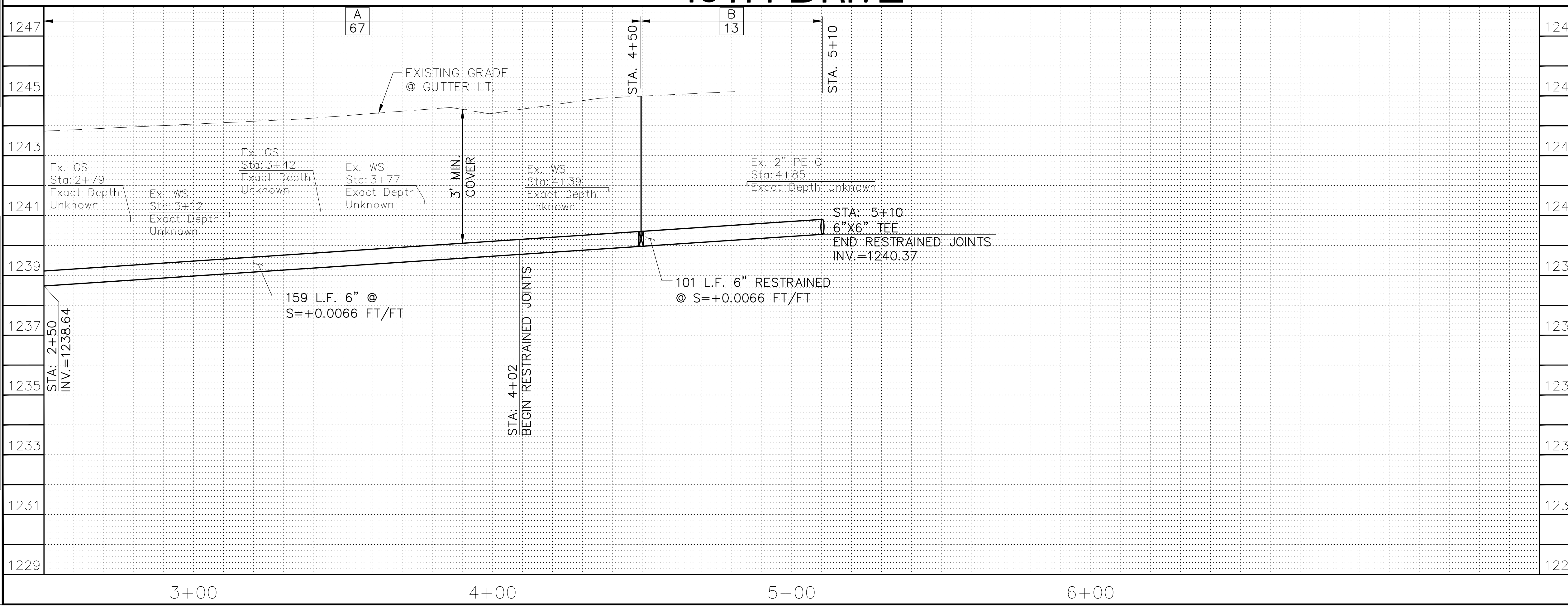
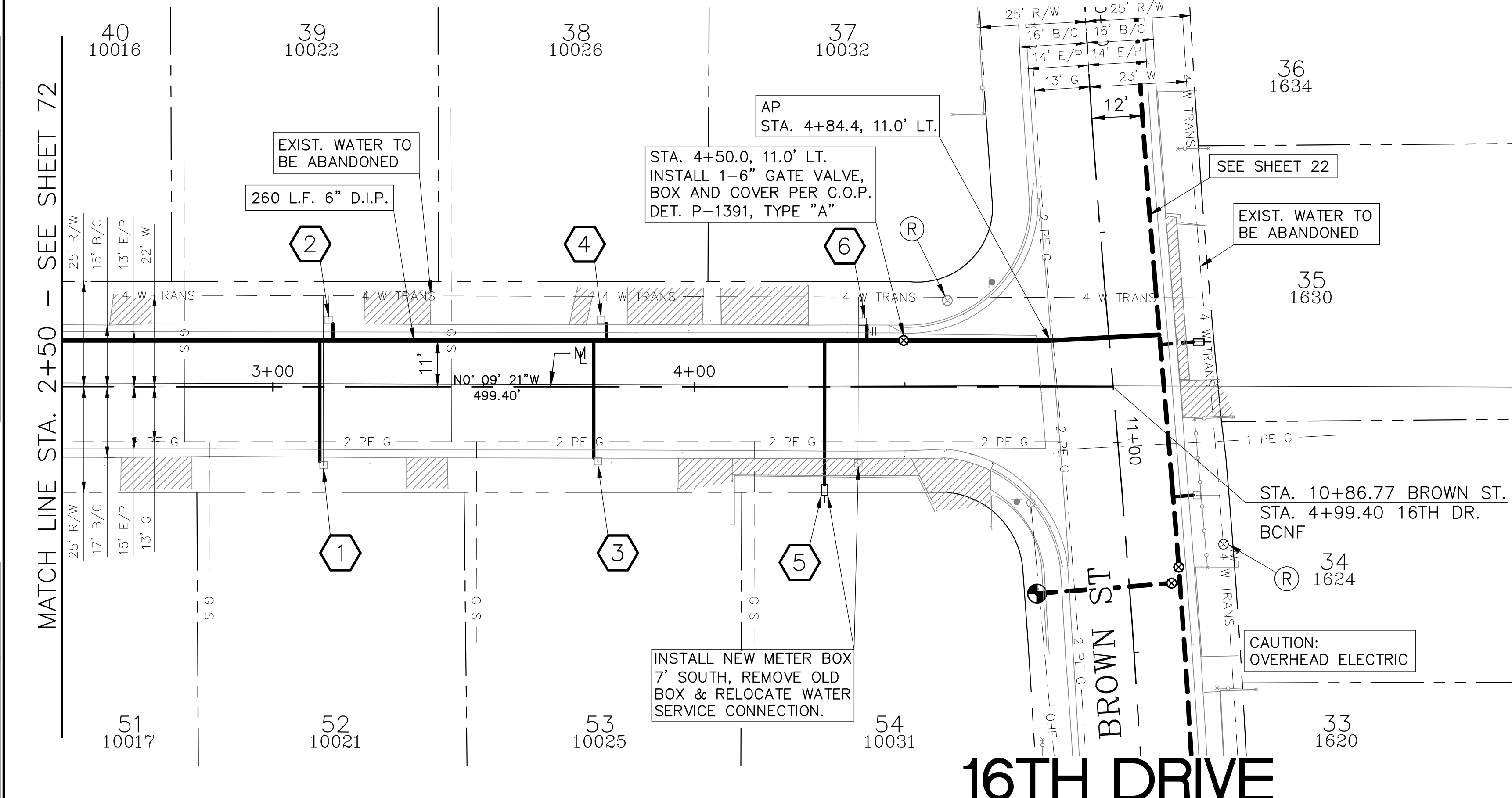
WATER MAIN REPLACEMENT  
PHOENIX STREET - MARICOPA CO.  
QUARTER SECTION NO.  
28-25



F.H.W.A. REGION	STATE	PROJ. NO.	NO.	TOTAL
9	ARIZ.	WS85509031	73	83

ENTELLUS INC.  
CONSULTING ENGINEER  
DES: CAM DR: CAM CK: BW DATE: 1/2025

METER SERVICE CONNECTIONS STD DET P-1342			
NO.	STATION	SIZE	LF
1	3+11	1"	31
2	3+14	1"	7
3	3+76	1"	31
4	3+79	1"	7
5	4+30	1"	38
6	4+41	1"	7




NOTE:  
ALL WATER METERS ARE TO INCLUDE NEW #2 BOXES AND HOUSING, UNLESS OTHERWISE NOTED IN THE PLANS.

NOTE:  
RELOCATED WATER METER LOCATIONS SHOWN ARE APPROXIMATE. FINAL LOCATIONS SHALL BE COORDINATED WITH THE CITY OF PHOENIX.

**AS-BUILT CERTIFICATION**  
I HEREBY CERTIFY THAT THE "AS-BUILT" MEASUREMENTS AS SHOWN HEREON WERE MADE UNDER MY SUPERVISION OR AS NOTED AND ARE CORRECT TO THE BEST OF MY KNOWLEDGE AND BELIEF.

REGISTERED ENGINEER \_\_\_\_\_ DATE \_\_\_\_\_  
REGISTRATION NUMBER \_\_\_\_\_



"PER PHOENIX CITY CODE CHAPTER 2, SECTION 2-28, THESE PLANS ARE FOR OFFICIAL USE ONLY AND MAY NOT BE FURNISHED FOR INSPECTIONS OR COPYING, EXCEPT AS SPECIFICALLY STATED IN THE CITY CODE, OR AS REQUIRED BY LAW. THIS DOCUMENT MUST BE KEPT SECURE AT ALL TIMES."

**WATERLINE PLANS**  
CITY OF PHOENIX, ARIZONA  
STREET TRANSPORTATION DEPARTMENT

16TH DRIVE  
STA. 2+50 - END  
WS85509031

DES: CAM	DR: CAM	CK: BW	SHEET NO: 73	TOTAL SHEETS: 83
DATE: 1/2025	DATE: 1/2025	DATE: 1/2025		
SCALE: 1" = 20' HORIZONTAL				
SCALE: 1" = 2' VERTICAL				

FILE: P:\100\1151779 - wmr - mountain view & 16th ave\production\Coord\09\_Water\WS85509031\_16TH DRIVE (S)\_250-END.dwg DATE: Jan. 20, 2025  
 REVISION BY CITY OF PHOENIX  
 NO. DESCRIPTION REV BY CKD BY DATE






























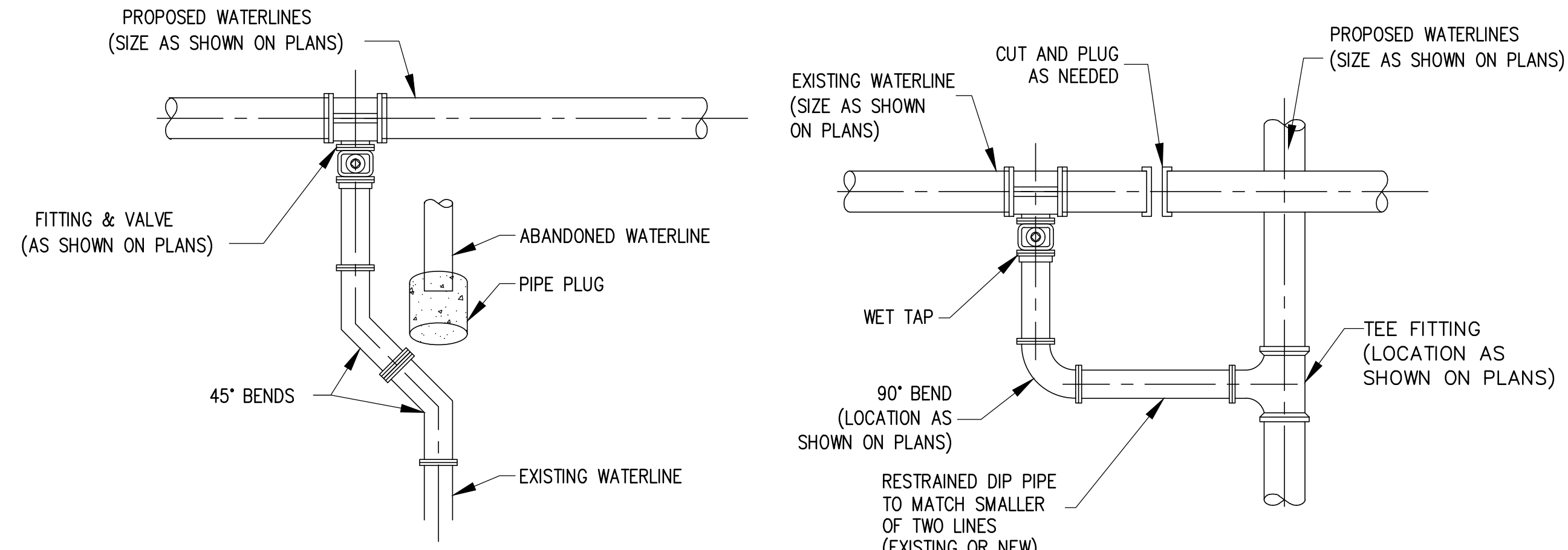
F.H.W.A. REGION	STATE	PROJ. NO.	NO.	TOTAL
9	ARIZ.	WS85509031	83	83
ENTELLUS INC. CONSULTING ENGINEER				
DES: CAM	DR: CAM	CK: BW	DATE: 1/2025	

**Table 4. Water / Sewer Horizontal Separation Requirements.**

Water / Sewer Horizontal Separation Requirement Table	TYPE OF PARALLEL UTILITY							
	Water Service Connection	Distribution Water Main	Transmission Water Main <sup>1</sup>	Sewer Main / Reclaimed Main	Sewer Service Connection	Dry Utilities <sup>2</sup>	Private Fireline Service	Storm Drains / Culverts & Irrigation <sup>2</sup>
Distribution Water Main	3-foot minimum	3-foot minimum	3-foot minimum	6-foot minimum	6-foot minimum	6-foot minimum	3-foot minimum	6-foot minimum
Transmission Water Main	3-foot minimum	3-foot minimum	3-foot minimum	6-foot minimum	6-foot minimum	6-foot minimum	3-foot minimum	6-foot minimum
Water Service Connection	3-foot minimum	3-foot minimum	3-foot minimum	6-foot minimum	6-foot minimum	3-foot minimum	3-foot minimum	3-foot minimum
Private Fireline Service	3-foot minimum	3-foot minimum	3-foot minimum	6-foot minimum	6-foot minimum	6-foot minimum	3-foot minimum	6-foot minimum
Sewer Main / Reclaimed Main	6-foot minimum	6-foot minimum	6-foot minimum	3-foot minimum	3-foot minimum	6-foot minimum	6-foot minimum	3-foot minimum
Sewer Service Connection	6-foot minimum	6-foot minimum	6-foot minimum	3-foot minimum	3-foot minimum	3-foot minimum	6-foot minimum	3-foot minimum

<sup>1</sup> When running parallel to a Prestressed Concrete Cylinder Pipe (PCCP), the General Requirements for Working Around Prestressed Concrete Cylinder Pipe must be followed. See Section IVD(14).  
<sup>2</sup> Minimum separation required by WSD. Utility owner may require a greater separation. Refer to the link in Appendix A, page A-2, for SRP Irrigation Requirements.  
NOTE: This table applies to all above ground or underground utilities/structures.

City of Phoenix Water Services Department – 2021  
Design Standards Manual for Water and Wastewater Systems



**SWING CONNECTION DETAIL**

N.T.S.

**PIPE CONNECTION DETAIL**

N.T.S.

**Table 5. Water / Sewer Vertical Separation Requirements.**

Water / Sewer Vertical Separation Requirement Table	TYPE OF UTILITY CROSSING							
	Water Service Connection	Distribution Water Main	Transmission Water Main <sup>1</sup>	Sewer / Reclaimed Main	Sewer Service Connection	Dry Utilities <sup>2</sup>	Private Fireline Service	Storm Drains / Culverts & Irrigation <sup>2</sup>
Distribution Water Main Above Utility <sup>3</sup>	6-inch minimum	1-foot minimum	2-foot minimum	1-foot minimum <sup>2</sup>	6-inch minimum <sup>2</sup>	1-foot minimum	1-foot minimum	1-foot minimum <sup>2</sup>
Distribution Water Main Below Utility	6-inch minimum	1-foot minimum	2-foot minimum	2-foot minimum <sup>2</sup>	2-foot minimum <sup>2</sup>	1-foot minimum	1-foot minimum	2-foot minimum <sup>2</sup>
Transmission Water Main Above Utility <sup>3</sup>	2-foot minimum	2-foot minimum	2-foot minimum	2-foot minimum	2-foot minimum	2-foot minimum	2-foot minimum	2-foot minimum
Transmission Water Main Below Utility <sup>3</sup>	2-foot minimum	2-foot minimum	2-foot minimum	2-foot minimum <sup>2</sup>	2-foot minimum <sup>2</sup>	2-foot minimum	2-foot minimum	2-foot minimum <sup>2</sup>
Private Fireline Service Above Utility	6-inch minimum	1-foot minimum	2-foot minimum	1-foot minimum <sup>2</sup>	6-inch minimum <sup>2</sup>	1-foot minimum	1-foot minimum	1-foot minimum <sup>2</sup>
Private Fireline Service Below Utility	6-inch minimum	1-foot minimum	2-foot minimum	2-foot minimum <sup>2</sup>	2-foot minimum <sup>2</sup>	1-foot minimum	1-foot minimum	2-foot minimum <sup>2</sup>
Water Service Connection Above or Below Utility	6-inch minimum	6-inch minimum	2-foot minimum	6-inch minimum	6-inch minimum	6-inch minimum	6-inch minimum	1-foot minimum
Sewer Main / Reclaimed Main Above Utility	6-inch minimum	2-foot minimum <sup>2</sup>	2-foot minimum <sup>2</sup>	1-foot minimum	6-inch minimum	1-foot minimum	2-foot minimum <sup>2</sup>	1-foot minimum <sup>2</sup>
Sewer Main / Reclaimed Main Below Utility	6-inch minimum	1-foot minimum <sup>2</sup>	2-foot minimum	1-foot minimum	6-inch minimum	1-foot minimum	1-foot minimum <sup>2</sup>	1-foot minimum <sup>2</sup>
Sewer Service Connection Above	6-inch minimum	2-foot minimum <sup>2</sup>	2-foot minimum <sup>2</sup>	6-inch minimum	6-inch minimum	6-inch minimum	2-foot minimum <sup>2</sup>	1-foot minimum
Sewer Service Connection Below Utility	6-inch minimum	6-inch minimum	2-foot minimum <sup>2</sup>	6-inch minimum	6-inch minimum	6-inch minimum	6-inch minimum <sup>2</sup>	1-foot minimum

<sup>1</sup> When crossing Prestressed Concrete Cylinder Pipe (PCCP), the General Requirements for Working Around Prestressed Concrete Cylinder Pipe must be followed. See Section IVD(14).  
<sup>2</sup> Extra protection is required for water mains and private fire line services that are between 1 and 2 feet above sewer main, storm drain or irrigation line, and less than 1 foot above a sewer service. Extra protection also required when water mains and private fire line services are installed below sewer main, storm drain or irrigation line. Refer to note below.  
<sup>3</sup> Where a trenching operation crosses under existing 12 inch or smaller ACP waterlines, Section 601.2.8 of the City Supplements to MAG must be followed.  
<sup>4</sup> Minimum separation required by WSD. Utility owner may require a greater separation. Refer to the link in Appendix A, page A-2, for SRP Irrigation Requirements.  
NOTE: Clearances are measured from outside of pipe to outside of pipe. Minimum separation and extra protection shall be in accordance with the requirements set forth in Arizona Administrative Code AAC R18-5-502, MAG Specification 610, and MAG Standard Detail No. 404-1; or as approved by WSD.

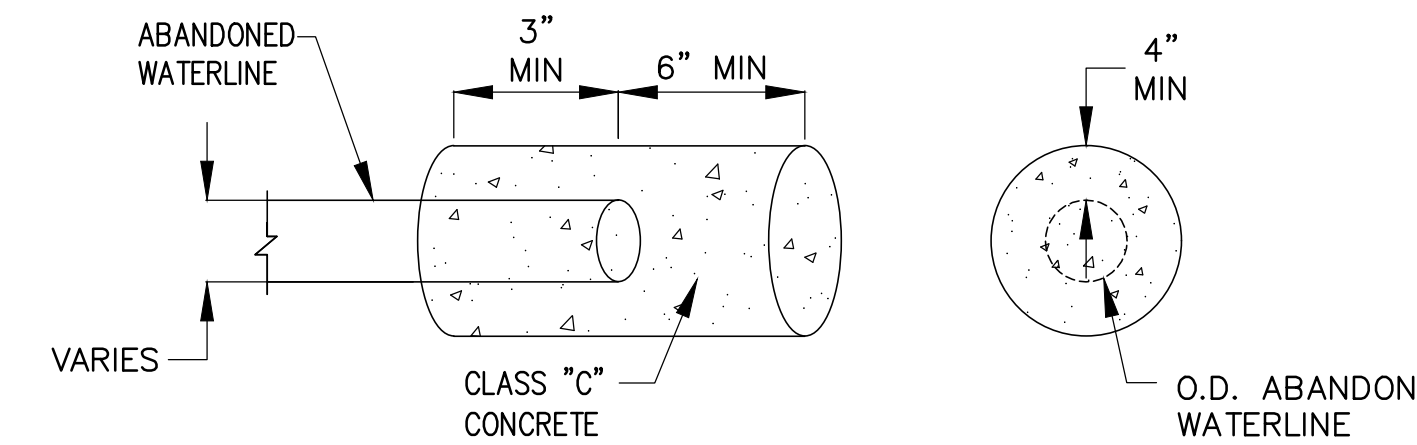
**1. Separation Requirements from Water Supply System**

While no general statement can be made to cover all conditions, it is recognized that sewers shall meet the requirements of the appropriate reviewing agency with respect to minimum distances from public water supply wells or other water supply sources and structures.

All existing waterworks units, such as basins, wells or other treatment units, within 200 feet of the proposed sewer shall be shown on the plans.

City of Phoenix Water Services Department – 2021  
Design Standards Manual for Water and Wastewater Systems

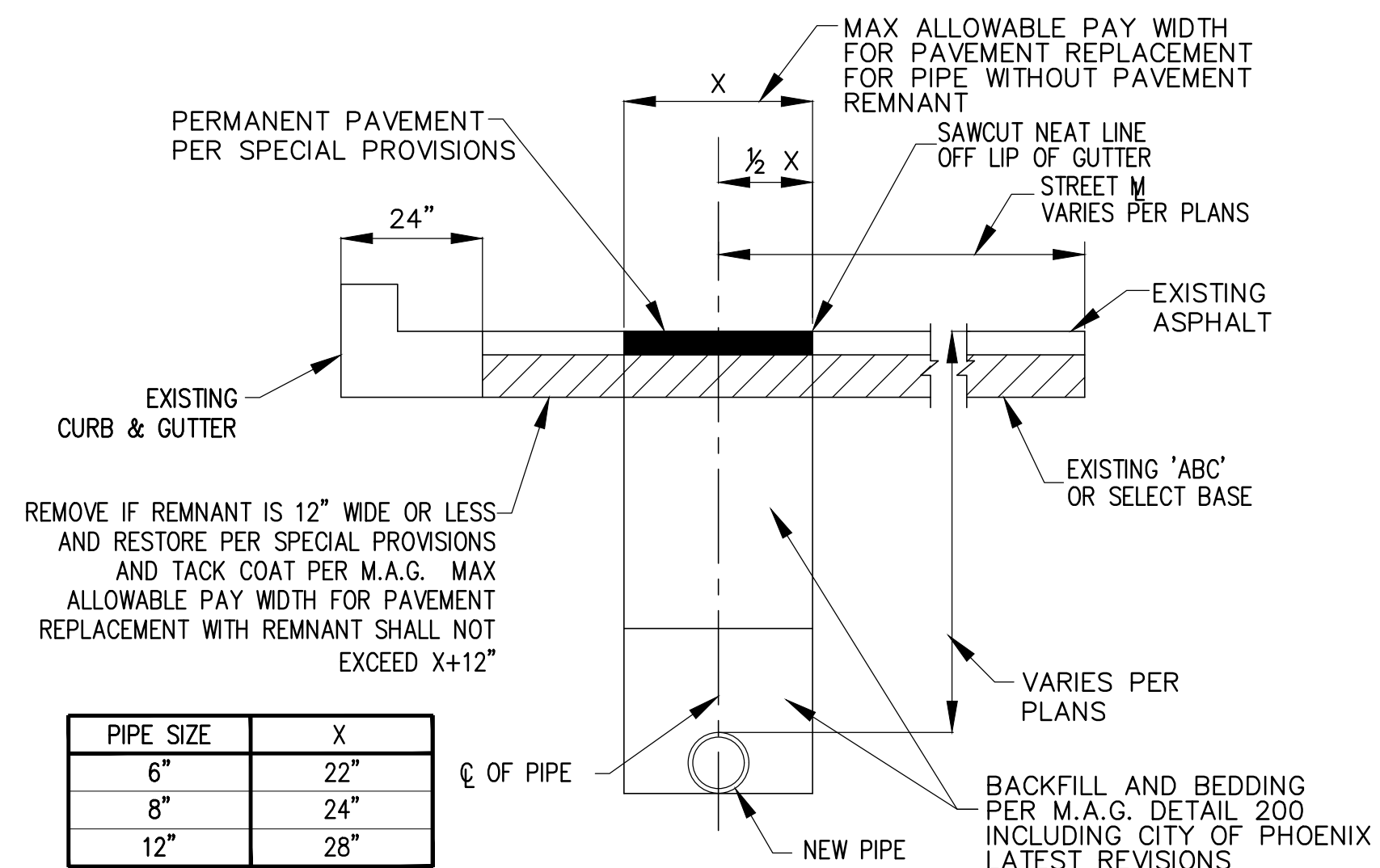
**PROVIDE PROTECTION PER M.A.G. STD. DET. 404 (CONTINGENCY)**



**PIPE PLUG DETAIL FOR ABANDONED WATERLINES**

(FOR USE WITH STANDARD DET. P-1343 & P-1344)

N.T.S.




**NEW PIPE INSTALLATION DETAIL**

N.T.S.

**AS-BUILT CERTIFICATION**  
I HEREBY CERTIFY THAT THE "AS-BUILT" MEASUREMENTS AS SHOWN HEREON WERE MADE UNDER MY SUPERVISION OR AS NOTED AND ARE CORRECT TO THE BEST OF MY KNOWLEDGE AND BELIEF.

REGISTERED ENGINEER \_\_\_\_\_ DATE \_\_\_\_\_

REGISTRATION NUMBER \_\_\_\_\_



"PER PHOENIX CITY CODE CHAPTER 2, SECTION 2-28, THESE PLANS ARE FOR OFFICIAL USE ONLY AND MAY NOT BE FURNISHED FOR INSPECTIONS OR COPYING, EXCEPT AS SPECIFICALLY STATED IN THE CITY CODE, OR AS REQUIRED BY LAW. THIS DOCUMENT MUST BE KEPT SECURE AT ALL TIMES."

**WATERLINE PLANS**  
CITY OF PHOENIX, ARIZONA  
STREET TRANSPORTATION DEPARTMENT

**WATERLINE DETAILS**

WS85509031

DES: CAM	DR: CAM	CK: BW	SHEET NO:	TOTAL SHEETS
DATE: 1/2025	DATE: 1/2025	DATE: 1/2025	83	83
SCALE: N/A HORIZONTAL N/A VERTICAL				

REVISION BY CITY OF PHOENIX  
 NO. \_\_\_\_\_ DESCRIPTION \_\_\_\_\_ REV BY [CKD] BY [DATE] \_\_\_\_\_  
 REVISION BY CITY OF PHOENIX  
 NO. \_\_\_\_\_ DESCRIPTION \_\_\_\_\_ REV BY [CKD] BY [DATE] \_\_\_\_\_  
 REVISION BY CITY OF PHOENIX  
 NO. \_\_\_\_\_ DESCRIPTION \_\_\_\_\_ REV BY [CKD] BY [DATE] \_\_\_\_\_  
 REVISION BY CITY OF PHOENIX  
 NO. \_\_\_\_\_ DESCRIPTION \_\_\_\_\_ REV BY [CKD] BY [DATE] \_\_\_\_\_